

AFFIDAVIT OF ANNUAL ASSESSMENT WORK

142746

STATE OF NEVADA)
) ss.)
COUNTY OF ELKO)

THE Undersigned, Deborah L. Goetz, Senior Landman, NEWMONT EXPLORATION LIMITED, P.O. Box 669, Carlin, Nevada 89822, does hereby swear and affirm under the penalties of perjury that the assertions of the Affidavit are true and correct, and that at least ONE HUNDRED AND 00/100 DOLLARS (\$100.00) per claim was expended for development, labor and improvements, or equivalent value added, as the annual assessment work for the assessment year ending September 1, 1992, for the unpatented mining claims(s) described in the attached Exhibit "A", hereto.

The work consisted of trenching, road & pad construction, and drilling. The work described above was performed at the following locations: A TRUST 4, 5, 6, 8, PRI 3, 49, 74, RITA 1, 5, 6, 10, 11, 19, B TRUST 42, 52, SC 25.

Said work was performed between JULY 29, 1992 and AUGUST 29, 1992. A total of more than FORTY THREE THOUSAND TWO HUNDRED AND FIFTY FOUR DOLLARS & 50/100 (\$43,254.50) was expended in performing the work, or equivalent value added. The work was performed by DAVE BLOYD, LEGARZA EXPLORATION, O'KEEFE DRILLING, TONTO DRILLING and GUSTIN CORPORATION.


All of the aforesaid unpatented mining claims are part of a contiguous property owned by Newmont Exploration Limited ("Newmont") or controlled by Newmont pursuant to an agreement between Newmont and Newmont gold company, and work on the property tends to develop all the claims. The work was performed for the purpose of developing the mineral potential of the claims and to maintain and hold such claims.

Dated this 29th day of September, 1992.

By: Deborah L. Goetz
Deborah L. Goetz, CPL

Subscribed and sworn to before me this 29th day of Sept., 1992.

Kim Jackson
Notary Public



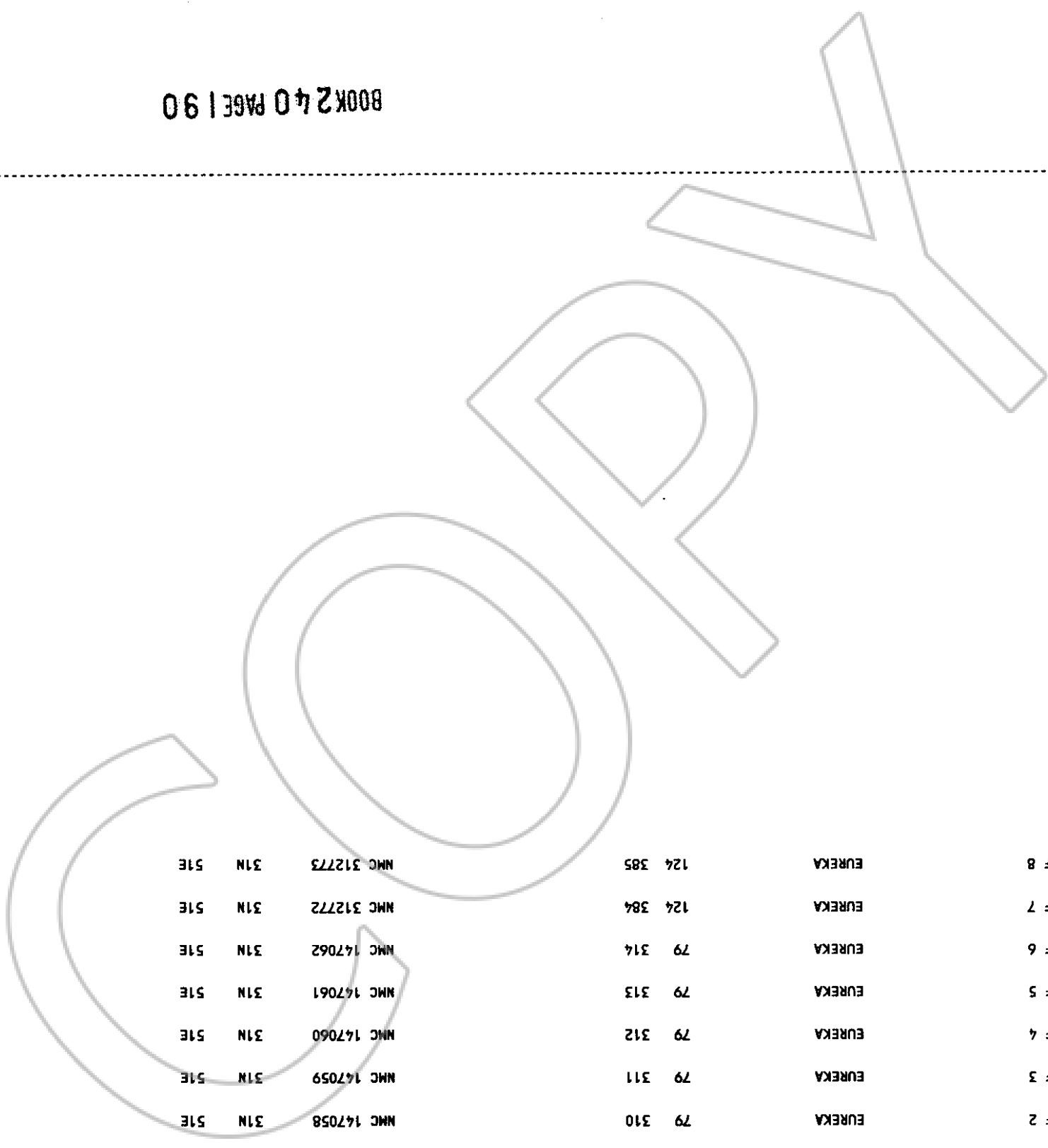
SANFORD CANTON
304488700822584C50

*****RECORDING DATA*****

NAME OF CLAIM/ AMENDED CLAIM NAME	COUNTY	ORIGINAL BOOK PAGE	AMENDED BOOK PAGE	OR DOCUMENT #	OR DOCUMENT #	BUREAU OF LAND MANAGEMENT	***LOCATION DESCRIPTION***
--------------------------------------	--------	-----------------------	----------------------	---------------	---------------	------------------------------	----------------------------

MUFF 1	EUREKA	79	309			NMC 147057	31N 51E
MUFF 2	EUREKA	79	310			NMC 147058	31N 51E
MUFF 3	EUREKA	79	311			NMC 147059	31N 51E
MUFF 4	EUREKA	79	312			NMC 147060	31N 51E
MUFF 5	EUREKA	79	313			NMC 147061	31N 51E
MUFF 6	EUREKA	79	314			NMC 147062	31N 51E
MUFF 7	EUREKA	124	384			NMC 312772	31N 51E
MUFF 8	EUREKA	124	385			NMC 312773	31N 51E

BOOK 240 PAGE 190



*****RECORDING DATA*****

NAME OF CLAIM/ AMENDED CLAIM NAME	COUNTY	OR DOCUMENT # BOOK PAGE	OR DOCUMENT # BOOK PAGE	AMENDED BUREAU OF LAND MANAGEMENT	SERIAL NUMBER	TNSP	RANGE	SEC	QTR
--------------------------------------	--------	----------------------------	----------------------------	---	---------------	------	-------	-----	-----

RITA 1	EUREKA	224	1	NMC 628752	31N	51E			
RITA 2	EUREKA	224	2	NMC 628753	31N	51E			
RITA 3	EUREKA	224	3	NMC 628754	31N	51E			
RITA 4	EUREKA	224	4	NMC 628755	31N	51E			
RITA 5	EUREKA	224	5	NMC 628756	31N	51E			
RITA 6	EUREKA	224	6	NMC 628757	31N	51E			
RITA 7	EUREKA	224	7	NMC 628758	31N	51E			
RITA 8	EUREKA	224	8	NMC 628759	31N	51E			
RITA 9	EUREKA	224	9	NMC 628760	31N	51E			
RITA 10	EUREKA	224	10	NMC 628761	31N	51E			
RITA 11	EUREKA	224	11	NMC 628762	31N	51E			
RITA 12	EUREKA	224	12	NMC 628763	31N	51E			
RITA 13	EUREKA	224	13	NMC 628764	31N	51E			
RITA 14	EUREKA	224	14	NMC 628765	31N	51E			
RITA 15	EUREKA	224	15	NMC 628766	31N	51E			
RITA 16	EUREKA	224	16	NMC 628767	31N	51E			
RITA 17	EUREKA	224	17	NMC 628768	31N	51E			
RITA 18	EUREKA	224	18	NMC 628769	31N	51E			
RITA 19	EUREKA	224	19	NMC 628770	31N	51E			
RITA 20	EUREKA	224	20	NMC 628771	31N	51E			
RITA 21	EUREKA	224	21	NMC 628772	31N	51E			
RITA 22	EUREKA	224	22	NMC 628773	31N	51E			

BOOK 240 PAGE 191

*****RECORDING DATA*****

NAME OF CLAIM/ AMENDED CLAIM NAME	COUNTY	OR BOOK PAGE	OR DOCUMENT #	OR DOCUMENT #	BUREAU OF LAND MANAGEMENT	INSPECTION RANGE SEC QTR	LOCATION DESCRIPTION
--------------------------------------	--------	-----------------	------------------	------------------	------------------------------	-----------------------------	----------------------

RITA 23	EUREKA	224	23	NMC 628774	31N	51E	
RITA 24	EUREKA	224	24	NMC 628775	31N	51E	
RITA 25	EUREKA	224	25	NMC 628776	31N	51E	
RITA 26	EUREKA	224	26	NMC 628777	31N	51E	
RITA 27	EUREKA	224	27	NMC 628778	31N	51E	
RITA 28	EUREKA	224	28	NMC 628779	31N	51E	
RITA 29	EUREKA	224	29	NMC 628780	31N	51E	
RITA 30	EUREKA	224	30	NMC 628781	31N	51E	
RITA 31	EUREKA	224	31	NMC 628782	31N	51E	

BOOK 240 PAGE 192

*****RECORDING DATA*****

NAME OF CLAIM/ AMENDED CLAIM NAME	COUNTY	OR DOCUMENT #	OR DOCUMENT #	BOOK PAGE	BOOK PAGE	AMENDED	BUREAU OF LAND MANAGEMENT	SERIAL NUMBER	TNSP	RANGE	SEC	QTR
--------------------------------------	--------	---------------	---------------	-----------	-----------	---------	------------------------------	---------------	------	-------	-----	-----

SC 1	EUREKA	226	542	NMC 632383	31N	51E	29	SM	31N	51E	31	NE
SC 2	EUREKA	226	543	NMC 632384	31N	51E	31	NM	31N	51E	32	NE
SC 3	EUREKA	226	544	NMC 632385	31N	51E	29	SM	31N	51E	32	NM
SC 4	EUREKA	226	545	NMC 632386	31N	51E	32	NM	31N	51E	32	NM
SC 5	EUREKA	226	546	NMC 632387	31N	51E	29	SM	31N	51E	29	SM
SC 6	EUREKA	226	547	NMC 632388	31N	51E	32	NM	31N	51E	32	NM
SC 7	EUREKA	226	548	NMC 632389	31N	51E	29	SE	31N	51E	32	NM
SC 8	EUREKA	226	549	NMC 632390	31N	51E	32	NM	31N	51E	32	NM
SC 9	EUREKA	226	550	NMC 632391	31N	51E	32	NM	31N	51E	32	NE
SC 10	EUREKA	226	551	NMC 632392	31N	51E	32	NM	31N	51E	32	NE
SC 11	EUREKA	226	552	NMC 632393	31N	51E	29	SE	31N	51E	32	NE
SC 12	EUREKA	226	553	NMC 632394	31N	51E	32	NE	31N	51E	32	NE
SC 13	EUREKA	226	554	NMC 632395	31N	51E	29	SE	31N	51E	32	NE
SC 14	EUREKA	226	555	NMC 632396	31N	51E	32	NE	31N	51E	32	NE
SC 15	EUREKA	226	556	NMC 632397	31N	51E	29	SE	31N	51E	28	SM

BOOK 240 PAGE 193

*****RECORDING DATA*****

NAME OF CLAIM/ AMENDED CLAIM NAME	COUNTY	OR DOCUMENT #	OR DOCUMENT #	AMENDED BOOK PAGE	OR DOCUMENT #	OR DOCUMENT #	AMENDED BOOK PAGE	MANAGEMENT	*****LOCATION DESCRIPTION*****
--------------------------------------	--------	---------------	---------------	----------------------	---------------	---------------	----------------------	------------	--------------------------------

SC 16	EUREKA	226	557	NMC 632398	31N	51E	32	NE	
SC 17	EUREKA	226	558	NMC 632399	31N	51E	28	NE	SW
SC 18	EUREKA	226	559	NMC 632400	31N	51E	32	NE	NW
SC 19	EUREKA	226	560	NMC 632401	31N	51E	32	NE	NW
SC 20	EUREKA	226	561	NMC 632402	31N	51E	31	NE	NW
SC 21	EUREKA	226	562	NMC 632403	31N	51E	32		NW
SC 22	EUREKA	226	563	NMC 632404	31N	51E	32		NW
SC 23	EUREKA	226	564	NMC 632405	31N	51E	32		NW
SC 24	EUREKA	226	565	NMC 632406	31N	51E	32		NW
SC 25	EUREKA	226	566	NMC 632407	31N	51E	32		NW
SC 26	EUREKA	226	567	NMC 632408	31N	51E	32		NW
SC 27	EUREKA	226	568	NMC 632409	31N	51E	32		NW
SC 28	EUREKA	226	569	NMC 632410	31N	51E	32		NW
SC 29	EUREKA	226	570	NMC 632411	31N	51E	32		NE
SC 30	EUREKA	226	571	NMC 632412	31N	51E	32		NE
SC 31	EUREKA	226	572	NMC 632413	31N	51E	32		NE
SC 32	EUREKA	226	573	NMC 632414	31N	51E	32		NE
SC 33	EUREKA	226	574	NMC 632415	31N	51E	32		NE
SC 34	EUREKA	226	575	NMC 632416	31N	51E	32		NE

BOOK 240 PAGE 194

*****RECORDING DATA*****

NAME OF CLAIM/ AMENDED CLAIM NAME	COUNTY	OR DOCUMENT # BOOK PAGE	OR DOCUMENT # BOOK PAGE	AMENDED BUREAU OF LAND MANAGEMENT	SERIAL NUMBER	TNSP	RANGE	SEC QTR
--------------------------------------	--------	----------------------------	----------------------------	---	---------------	------	-------	---------

SC 35	EUREKA	226	576	NMC 632417	31N	51E	32	NE
SC 36	EUREKA	226	577	NMC 632418	31N	51E	32	NE
SC 37	EUREKA	226	578	NMC 632419	31N	51E	31	NE
SC 38	EUREKA	226	579	NMC 632420	31N	51E	31	NE
SC 39	EUREKA	226	580	NMC 632421	31N	51E	32	NE
SC 40	EUREKA	226	581	NMC 632422	31N	51E	32	NE
SC 41	EUREKA	226	582	NMC 632423	31N	51E	32	NE
SC 42	EUREKA	226	583	NMC 632424	31N	51E	32	NE
SC 43	EUREKA	226	584	NMC 632425	31N	51E	32	NE
SC 44	EUREKA	226	585	NMC 632426	31N	51E	32	NE
SC 45	EUREKA	226	586	NMC 632427	31N	51E	32	NE
SC 46	EUREKA	226	587	NMC 632428	31N	51E	32	NE
SC 47	EUREKA	226	588	NMC 632429	31N	51E	32	NE
SC 48	EUREKA	226	589	NMC 632430	31N	51E	32	NE
SC 49	EUREKA	226	590	NMC 632431	31N	51E	32	NE

BOOK 240 PAGE 195

*****RECORDING DATA*****

NAME OF CLAIM/ AMENDED CLAIM NAME	COUNTY	OR DOCUMENT # BOOK PAGE	OR DOCUMENT # BOOK PAGE	AMENDED BUREAU OF LAND MANAGEMENT	SERIAL NUMBER	TNSP	RANGE	SEC QTR
--------------------------------------	--------	----------------------------	----------------------------	---	---------------	------	-------	---------

SC 50	EUREKA	226 591	NMC 652432	31N 51E 32 NE	31N 51E 32 NE			
-------	--------	---------	------------	---------------	---------------	--	--	--

SC 51	EUREKA	226 592	NMC 652433	31N 51E 32 NE	31N 51E 32 NE			
-------	--------	---------	------------	---------------	---------------	--	--	--

SC 52	EUREKA	226 593	NMC 652434	31N 51E 32 NE	31N 51E 32 NE			
-------	--------	---------	------------	---------------	---------------	--	--	--

SC 53	EUREKA	226 594	NMC 652435	31N 51E 32 NE	31N 51E 32 NE			
-------	--------	---------	------------	---------------	---------------	--	--	--

SC 54	EUREKA	226 595	NMC 652436	31N 51E 32 NE	31N 51E 32 NE			
-------	--------	---------	------------	---------------	---------------	--	--	--

SC 55	EUREKA	226 596	NMC 652437	31N 51E 31 NE	31N 51E 31 NE			
-------	--------	---------	------------	---------------	---------------	--	--	--

SC 56	EUREKA	226 597	NMC 652438	31N 51E 32 NE	31N 51E 32 NE			
-------	--------	---------	------------	---------------	---------------	--	--	--

SC 57	EUREKA	226 598	NMC 652439	31N 51E 32 NE	31N 51E 32 NE			
-------	--------	---------	------------	---------------	---------------	--	--	--

SC 58	EUREKA	226 599	NMC 652440	31N 51E 32 NE	31N 51E 32 NE			
-------	--------	---------	------------	---------------	---------------	--	--	--

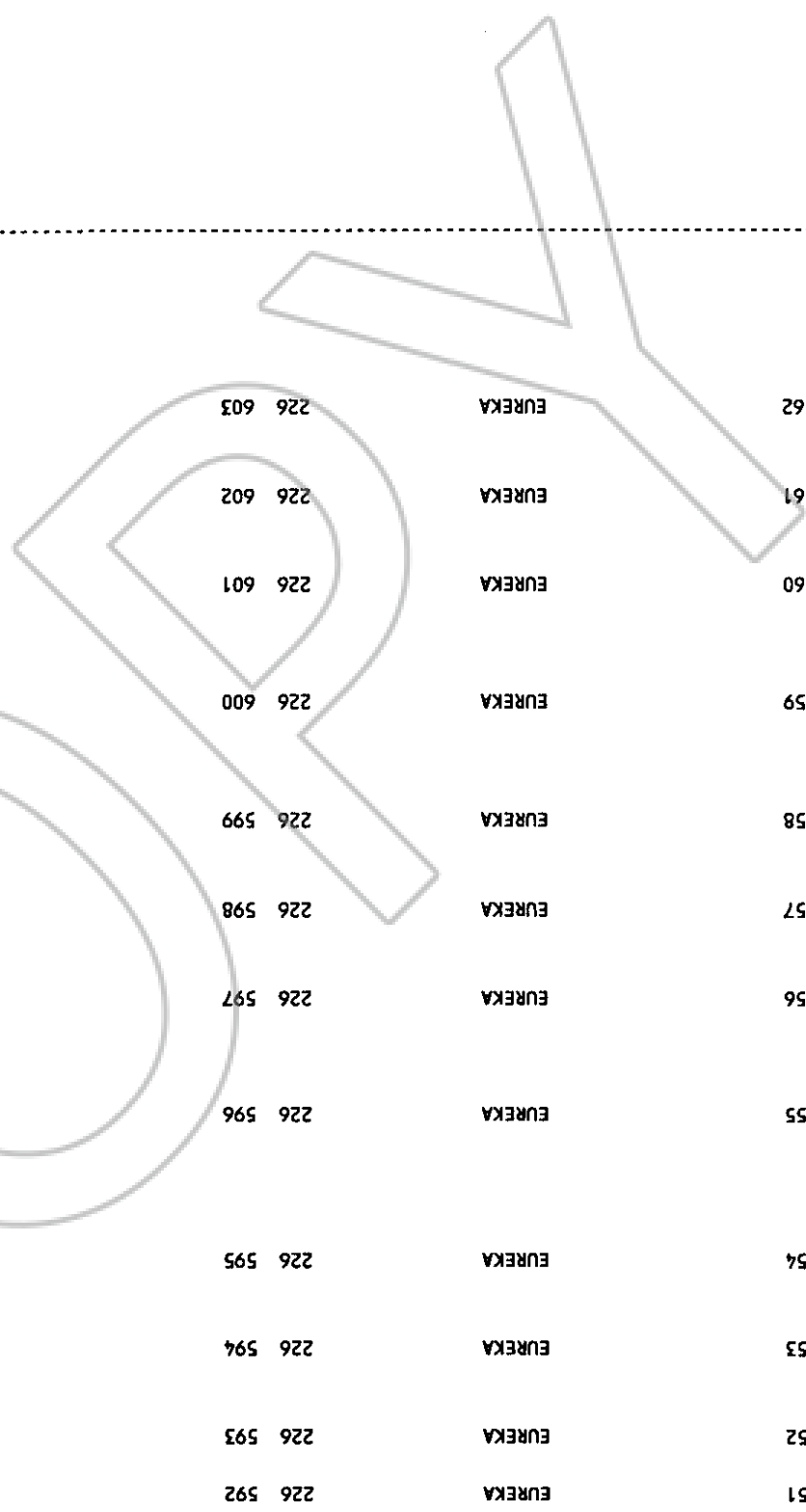
SC 59	EUREKA	226 600	NMC 652441	31N 51E 32 NE	31N 51E 32 NE			
-------	--------	---------	------------	---------------	---------------	--	--	--

SC 60	EUREKA	226 601	NMC 652442	31N 51E 32 NE	31N 51E 32 NE			
-------	--------	---------	------------	---------------	---------------	--	--	--

SC 61	EUREKA	226 602	NMC 652443	31N 51E 32 NE	31N 51E 32 NE			
-------	--------	---------	------------	---------------	---------------	--	--	--

SC 62	EUREKA	226 603	NMC 652444	31N 51E 32 NE	31N 51E 32 NE			
-------	--------	---------	------------	---------------	---------------	--	--	--

BOOK 240 PAGE 196



*****RECORDING DATA*****

NAME OF CLAIM/ AMENDED CLAIM NAME	COUNTY	OR DOCUMENT #	OR DOCUMENT #	BOOK PAGE	BOOK PAGE	AMENDED	BUREAU OF LAND MANAGEMENT	SERIAL NUMBER	TNSP	RANGE	SEC	QTR
--------------------------------------	--------	---------------	---------------	-----------	-----------	---------	------------------------------	---------------	------	-------	-----	-----

SC 63	EUREKA	226	604	NMC 632445	31N	51E	32	31N	51E	33	4	NE
SC 64	EUREKA	227	001	NMC 632446	31N	51E	17	31N	51E	20		NW
SC 65	EUREKA	227	002	NMC 632447	31N	51E	17	31N	51E	17		SW
SC 66	EUREKA	227	003	NMC 632448	31N	51E	17	31N	51E	17		SE
SC 67	EUREKA	227	004	NMC 632449	31N	51E	17	31N	51E	17		SE
SC 68	EUREKA	227	005	NMC 632450	31N	51E	17	31N	51E	20		SE
SC 69	EUREKA	227	006	NMC 632451	31N	51E	17	31N	51E	16		SE
SC 70	EUREKA	227	007	NMC 632452	31N	51E	16	31N	51E	21		SM
SC 71	EUREKA	227	008	NMC 632453	31N	51E	16	31N	51E	21		SM
SC 72	EUREKA	227	009	NMC 632454	31N	51E	18	31N	51E	18		SM
SC 73	EUREKA	227	010	NMC 632455	31N	51E	18	31N	51E	18		NW
SC 74	EUREKA	227	011	NMC 632456	31N	51E	18	31N	51E	18		SM
SC 75	EUREKA	227	012	NMC 632457	31N	51E	18	31N	51E	18		NW

BOOK 240 PAGE 197

*****RECORDING DATA*****

NAME OF CLAIM/ AMENDED CLAIM NAME	COUNTY	OR DOCUMENT #	OR DOCUMENT #	BOOK PAGE	BOOK PAGE	AMENDED	BUREAU OF LAND MANAGEMENT	SERIAL NUMBER	TNSP	RANGE	SEC	QTR
--------------------------------------	--------	---------------	---------------	-----------	-----------	---------	------------------------------	---------------	------	-------	-----	-----

SC 76	EUREKA	227	013	NMC 632458	31N	51E	18	SE				
SC 77	EUREKA	227	014	NMC 632459	31N	51E	18	NE				
SC 78	EUREKA	227	015	NMC 632460	31N	51E	18	SE				
SC 79	EUREKA	227	016	NMC 632461	31N	51E	18	NE				
SC 80	EUREKA	227	017	NMC 632462	31N	51E	18	NE				
SC 81	EUREKA	227	018	NMC 632463	31N	51E	7	SE				
SC 82	EUREKA	227	019	NMC 632464	31N	51E	8	SM				
SC 83	EUREKA	227	020	NMC 632465	31N	51E	7	SE				
SC 84	EUREKA	227	021	NMC 632466	31N	51E	8	SM				
SC 85	EUREKA	227	022	NMC 632467	31N	51E	7	SE				
SC 86	EUREKA	227	023	NMC 632468	31N	51E	8	SM				
SC 87	EUREKA	227	024	NMC 632469	31N	51E	8	SE				
SC 88	EUREKA	227	025	NMC 632470	31N	51E	8	SE				
SC 89	EUREKA	227	026	NMC 632471	31N	51E	8	SE				
SC 90	EUREKA	227	027	NMC 632472	31N	51E	8	SE				
SC 91	EUREKA	227	028	NMC 632473	31N	51E	8	SE				
SC 92	EUREKA	227	029	NMC 632474	31N	51E	8	SE				

BOOK 240 PAGE 198

*****RECORDING DATA*****

NAME OF CLAIM/ AMENDED CLAIM NAME	COUNTY	OR DOCUMENT # BOOK PAGE	OR DOCUMENT # BOOK PAGE	SERIAL NUMBER	TNSP	RANGE	SEC	QTR
--------------------------------------	--------	----------------------------	----------------------------	---------------	------	-------	-----	-----

SC 93	EUREKA	227	030	NMC 632475	31N	51E	7	SE
SC 94	EUREKA	227	031	NMC 632476	31N	51E	18	SE

ATRUST #1	EUREKA	232	058	NMC 642649	31N	51E	29	
ATRUST #2	EUREKA	232	059	NMC 642650	31N	51E	29	
ATRUST #3	EUREKA	232	060	NMC 642651	31N	51E	20	
ATRUST #4	EUREKA	232	061	NMC 642652	31N	51E	20	
ATRUST #5	EUREKA	232	062	NMC 642653	31N	51E	20	
ATRUST #6	EUREKA	232	063	NMC 642654	31N	51E	20	
ATRUST #7	EUREKA	232	064	NMC 642655	31N	51E	29	
ATRUST #8	EUREKA	232	065	NMC 642656	31N	51E	29	

ATRUST #1	EUREKA	232	074	NMC 642657	31N	51E	29	
ATRUST #2	EUREKA	232	075	NMC 642658	31N	51E	29	
ATRUST #3	EUREKA	232	076	NMC 642659	31N	51E	28	
ATRUST #4	EUREKA	232	077	NMC 642660	31N	51E	28	
ATRUST #5	EUREKA	232	078	NMC 642661	31N	51E	28	
ATRUST #6	EUREKA	232	079	NMC 642662	31N	51E	28	
ATRUST #7	EUREKA	232	080	NMC 642663	31N	51E	28	
ATRUST #8	EUREKA	232	081	NMC 642664	31N	51E	28	
ATRUST #9	EUREKA	232	082	NMC 642665	31N	51E	28	

BOOK 240 PAGE 199

*****RECORDING DATA*****

NAME OF CLAIM/ AMENDED CLAIM NAME	COUNTY	OR DOCUMENT #	OR DOCUMENT #	BOOK PAGE	BOOK PAGE	AMENDED	BUREAU OF LAND MANAGEMENT	SERIAL NUMBER	TNSP	RANGE	SEC	QTR
--------------------------------------	--------	---------------	---------------	-----------	-----------	---------	------------------------------	---------------	------	-------	-----	-----

BTRUST #10	EUREKA	232	083				NMC 642666	31N	51E	28		
BTRUST #11	EUREKA	232	084				NMC 642667	31N	51E	28		
BTRUST #12	EUREKA	232	085				NMC 642668	31N	51E	28		
BTRUST #13	EUREKA	232	086				NMC 642669	31N	51E	28		
BTRUST #14	EUREKA	232	087				NMC 642670	31N	51E	28		
BTRUST #15	EUREKA	232	088				NMC 642671	31N	51E	28		
BTRUST #16	EUREKA	232	089				NMC 642672	31N	51E	28		
BTRUST #17	EUREKA	232	090				NMC 642673	31N	51E	28		
BTRUST #18	EUREKA	232	091				NMC 642674	31N	51E	28		
BTRUST #19	EUREKA	232	092				NMC 642675	31N	51E	28		
BTRUST #20	EUREKA	232	093				NMC 642676	31N	51E	28		
BTRUST #21	EUREKA	232	094				NMC 642677	31N	51E	28		
BTRUST #22	EUREKA	232	095				NMC 642678	31N	51E	28		
BTRUST #23	EUREKA	232	096				NMC 642679	31N	51E	28		
BTRUST #24	EUREKA	232	097				NMC 642680	31N	51E	21		
BTRUST #25	EUREKA	232	098				NMC 642681	31N	51E	28		
BTRUST #26	EUREKA	232	099				NMC 642682	31N	51E	21		
BTRUST #27	EUREKA	232	100				NMC 642683	31N	51E	28		
BTRUST #28	EUREKA	232	101				NMC 642684	31N	51E	28		

BOOK 240 PAGE 200

*****RECORDING DATA*****

NAME OF CLAIM/ AMENDED CLAIM NAME	COUNTY	OR DOCUMENT #	OR DOCUMENT #	BOOK PAGE	BOOK PAGE	AMENDED	BUREAU OF LAND MANAGEMENT	SERIAL NUMBER	TNSP	RANGE	SEC QTR
--------------------------------------	--------	---------------	---------------	-----------	-----------	---------	------------------------------	---------------	------	-------	---------

BTRUST #29	EUREKA	232	102	232	102		NMC 642685	31N	51E		28
------------	--------	-----	-----	-----	-----	--	------------	-----	-----	--	----

BTRUST #30	EUREKA	232	103	232	103		NMC 642686	31N	51E		28
------------	--------	-----	-----	-----	-----	--	------------	-----	-----	--	----

BTRUST #31	EUREKA	232	104	232	104		NMC 642687	31N	51E		28
------------	--------	-----	-----	-----	-----	--	------------	-----	-----	--	----

BTRUST #32	EUREKA	232	105	232	105		NMC 642688	31N	51E		28
------------	--------	-----	-----	-----	-----	--	------------	-----	-----	--	----

BTRUST #33	EUREKA	232	106	232	106		NMC 642689	31N	51E		28
------------	--------	-----	-----	-----	-----	--	------------	-----	-----	--	----

BTRUST #34	EUREKA	232	107	232	107		NMC 642690	31N	51E		28
------------	--------	-----	-----	-----	-----	--	------------	-----	-----	--	----

BTRUST #35	EUREKA	232	108	232	108		NMC 642691	31N	51E		28
------------	--------	-----	-----	-----	-----	--	------------	-----	-----	--	----

BTRUST #36	EUREKA	232	109	232	109		NMC 642692	31N	51E		21
------------	--------	-----	-----	-----	-----	--	------------	-----	-----	--	----

BTRUST #37	EUREKA	232	110	232	110		NMC 642693	31N	51E		21
------------	--------	-----	-----	-----	-----	--	------------	-----	-----	--	----

BTRUST #38	EUREKA	232	111	232	111		NMC 642694	31N	51E		21
------------	--------	-----	-----	-----	-----	--	------------	-----	-----	--	----

BTRUST #39	EUREKA	232	112	232	112		NMC 642695	31N	51E		20
------------	--------	-----	-----	-----	-----	--	------------	-----	-----	--	----

BTRUST #40	EUREKA	232	113	232	113		NMC 642696	31N	51E		20
------------	--------	-----	-----	-----	-----	--	------------	-----	-----	--	----

BTRUST #41	EUREKA	232	114	232	114		NMC 642697	31N	51E		20
------------	--------	-----	-----	-----	-----	--	------------	-----	-----	--	----

BTRUST #42	EUREKA	232	115	232	115		NMC 642698	31N	51E		20
------------	--------	-----	-----	-----	-----	--	------------	-----	-----	--	----

BTRUST #44	EUREKA	232	116	232	116		NMC 642699	31N	51E		29
------------	--------	-----	-----	-----	-----	--	------------	-----	-----	--	----

BOOK 240 PAGE 201

*****RECORDING DATA*****

NAME OF CLAIM/ AMENDED CLAIM NAME	COUNTY	OR DOCUMENT # BOOK PAGE	OR DOCUMENT # BOOK PAGE	AMENDED BUREAU OF LAND MANAGEMENT	SERIAL NUMBER	TNSP	RANGE	SEC	QTR
--------------------------------------	--------	----------------------------	----------------------------	---	---------------	------	-------	-----	-----

BTRUST #45	EUREKA	232	117	NMC 642700	31N	51E	29		
BTRUST #46	EUREKA	232	118	NMC 642701	31N	51E	29		
BTRUST #47	EUREKA	232	119	NMC 642702	31N	51E	29		
BTRUST #48	EUREKA	232	120	NMC 642703	31N	51E	29		
BTRUST #49	EUREKA	232	121	NMC 642704	31N	51E	29		
BTRUST #50	EUREKA	232	122	NMC 642705	31N	51E	29		
BTRUST #51	EUREKA	232	123	NMC 642706	31N	51E	20		
BTRUST #52	EUREKA	232	124	NMC 642707	31N	51E	20		
BTRUST #53	EUREKA	232	125	NMC 642708	31N	51E	20		
BTRUST #54	EUREKA	232	126	NMC 642709	31N	51E	20		
BTRUST #55	EUREKA	232	127	NMC 642710	31N	51E	20		
BTRUST #56	EUREKA	232	128	NMC 642711	31N	51E	20		
BTRUST #57	EUREKA	232	129	NMC 642712	31N	51E	20		
BTRUST #58	EUREKA	232	130	NMC 642713	31N	51E	20		
BTRUST #59	EUREKA	232	131	NMC 642714	31N	51E	20		
BTRUST #60	EUREKA	232	132	NMC 642715	31N	51E	20		
BTRUST #61	EUREKA	232	133	NMC 642716	31N	51E	20		
BTRUST #62	EUREKA	232	134	NMC 642717	31N	51E	20		
BTRUST #63	EUREKA	232	135	NMC 642718	31N	51E	21		
BTRUST #64	EUREKA	232	136	NMC 642719	31N	51E	20		
BTRUST #65	EUREKA	232	137	NMC 642720	31N	51E	21		

BOOK 240 PAGE 202

*****RECORDING DATA*****

NAME OF CLAIM/ AMENDED CLAIM NAME	COUNTY	OR DOCUMENT #	OR DOCUMENT #	BOOK PAGE	BOOK PAGE	AMENDED	BUREAU OF LAND MANAGEMENT	SERIAL NUMBER	TNSP	RANGE	SEC	QTR
--------------------------------------	--------	---------------	---------------	-----------	-----------	---------	------------------------------	---------------	------	-------	-----	-----

BTRUST #66	EUREKA	232	138	NMC 642721	31N	51E	20	31N	51E	20		
BTRUST #67	EUREKA	232	139	NMC 642722	31N	51E	21	31N	51E	21		
BTRUST #68	EUREKA	232	140	NMC 642723	31N	51E	20	31N	51E	20		
BTRUST #69	EUREKA	232	141	NMC 642724	31N	51E	21	31N	51E	21		
BTRUST #70	EUREKA	232	142	NMC 642725	31N	51E	20	31N	51E	20		
BTRUST #71	EUREKA	232	143	NMC 642726	31N	51E	21	31N	51E	21		
BTRUST #72	EUREKA	232	144	NMC 642727	31N	51E	20	31N	51E	20		
BTRUST #73	EUREKA	232	145	NMC 642728	31N	51E	21	31N	51E	21		
BTRUST #74	EUREKA	232	146	NMC 642729	31N	51E	20	31N	51E	20		
BTRUST #75	EUREKA	232	066	NMC 642730	31N	51E	20	31N	51E	20		
BTRUST #76	EUREKA	232	067	NMC 642731	31N	51E	20	31N	51E	20		
BTRUST #77	EUREKA	232	068	NMC 642732	31N	51E	20	31N	51E	20		
BTRUST #78	EUREKA	232	069	NMC 642733	31N	51E	20	31N	51E	20		
BTRUST #79	EUREKA	232	070	NMC 642734	31N	51E	20	31N	51E	20		
BTRUST #80	EUREKA	232	071	NMC 642735	31N	51E	20	31N	51E	20		
BTRUST #81	EUREKA	232	072	NMC 642736	31N	51E	20	31N	51E	20		
BTRUST #82	EUREKA	232	073	NMC 642737	31N	51E	20	31N	51E	20		

BOOK 240 PAGE 203

*****RECORDING DATA*****

NAME OF CLAIM/ AMENDED CLAIM NAME	COUNTY	OR DOCUMENT #	OR DOCUMENT #	BOOK PAGE	BOOK PAGE	AMENDED	BUREAU OF LAND MANAGEMENT	SERIAL NUMBER	INSP	RANGE	SEC	QTR
--------------------------------------	--------	---------------	---------------	-----------	-----------	---------	------------------------------	---------------	------	-------	-----	-----

PRI 1	EUREKA	185	86				NMC 515840	31N	51E			
PRI 2	EUREKA	185	87				NMC 515841	31N	51E			
PRI 3	EUREKA	185	88				NMC 515842	31N	51E			
PRI 4	EUREKA	185	89				NMC 515843	31N	51E			
PRI 5	EUREKA	185	90				NMC 515844	31N	51E			
PRI 6	EUREKA	185	91				NMC 515845	31N	51E			
PRI 7	EUREKA	185	92				NMC 515846	31N	51E			
PRI 8	EUREKA	185	93				NMC 515847	31N	51E			
PRI 9	EUREKA	185	94				NMC 515848	31N	51E			
PRI 10	EUREKA	185	95				NMC 515849	31N	51E			
PRI 11	EUREKA	185	96				NMC 515850	31N	51E			
PRI 12	EUREKA	185	97				NMC 515851	31N	51E			
PRI 13	EUREKA	185	98				NMC 515852	31N	51E			
PRI 14	EUREKA	185	99				NMC 515853	31N	51E			
PRI 18	EUREKA	185	103				NMC 515857	31N	51E			
PRI 23	EUREKA	195	173				NMC 545652	31N	51E			
PRI 24	EUREKA	195	174				NMC 545653	31N	51E			
PRI 25	EUREKA	195	175				NMC 545654	31N	51E			
PRI 26	EUREKA	195	176				NMC 545655	31N	51E			
PRI 27	EUREKA	195	177				NMC 545656	31N	51E			
PRI 80	EUREKA	196	297				NMC 549015	31N	51E			

BOOK 240 PAGE 204

*****RECORDING DATA*****

NAME OF CLAIM/ AMENDED CLAIM NAME	COUNTY	OR DOCUMENT #	OR DOCUMENT #	BOOK PAGE	BOOK PAGE	AMENDED	BUREAU OF LAND MANAGEMENT	SERIAL NUMBER	TNSP	RANGE	SEC	QTR
--------------------------------------	--------	---------------	---------------	-----------	-----------	---------	------------------------------	---------------	------	-------	-----	-----

PRI 81	EUREKA	196	291	NMC 549016	31N	51E						
PRI 82	EUREKA	196	296	NMC 549017	31N	51E						
PRI 83	EUREKA	196	290	NMC 549018	31N	51E						
PRI 84	EUREKA	196	295	NMC 549019	31N	51E						
PRI 85	EUREKA	196	289	NMC 549020	31N	51E						
PRI 86	EUREKA	196	294	NMC 549021	31N	51E						
PRI 87	EUREKA	196	288	NMC 549022	31N	51E						
PRI 88	EUREKA	196	293	NMC 549023	31N	51E						
PRI 89	EUREKA	196	287	NMC 549024	31N	51E						
PRI 90	EUREKA	196	292	NMC 549025	31N	51E						
PRI 91	EUREKA	196	286	NMC 549026	31N	51E						
PRI 20	EUREKA	227	32	NMC 632371	31N	51E						
PRI 66	EUREKA	227	33	NMC 632372	31N	51E						
PRI 67	EUREKA	227	34	NMC 632373	31N	51E						
PRI 68	EUREKA	227	35	NMC 632374	31N	51E						
PRI 72	EUREKA	227	36	NMC 632375	31N	51E						
PRI 73	EUREKA	227	37	NMC 632376	31N	51E						
PRI 74	EUREKA	227	38	NMC 632377	31N	51E						
PRI 75	EUREKA	227	39	NMC 632378	31N	51E						
PRI 76	EUREKA	227	40	NMC 632379	31N	51E						
PRI 77	EUREKA	227	41	NMC 632380	31N	51E						
PRI 78	EUREKA	227	42	NMC 632381	31N	51E						

BOOK 240 PAGE 205

*****RECORDING DATA*****

NAME OF CLAIM/ AMENDED CLAIM NAME	COUNTY	OR DOCUMENT #	BOOK PAGE	AMENDED BOOK PAGE	OR DOCUMENT #	SERIAL NUMBER	MANAGEMENT	LOCATION DESCRIPTION*****
--------------------------------------	--------	---------------	-----------	----------------------	---------------	---------------	------------	---------------------------

PRI 79	EUREKA	227	43	NMC 632382	31N	51E		
PRI 15	EUREKA	228	214	NMC 636082	31N	51E		
PRI 16	EUREKA	228	215	NMC 636083	31N	51E		
PRI 19	EUREKA	228	216	NMC 636084	31N	51E		
PRI 21	EUREKA	228	217	NMC 636085	31N	51E		
PRI 22	EUREKA	228	218	NMC 636086	31N	51E		
PRI 28	EUREKA	228	219	NMC 636087	31N	51E		
PRI 29	EUREKA	228	220	NMC 636088	31N	51E		
PRI 30	EUREKA	228	221	NMC 636089	31N	51E		
PRI 31	EUREKA	228	222	NMC 636090	31N	51E		
PRI 32	EUREKA	228	223	NMC 636091	31N	51E		
PRI 33	EUREKA	228	224	NMC 636092	31N	51E		
PRI 34	EUREKA	228	225	NMC 636093	31N	51E		
PRI 35	EUREKA	228	226	NMC 636094	31N	51E		
PRI 36	EUREKA	228	227	NMC 636095	31N	51E		
PRI 37	EUREKA	228	228	NMC 636096	31N	51E		
PRI 38	EUREKA	228	229	NMC 636097	31N	51E		
PRI 39	EUREKA	228	230	NMC 636098	31N	51E		
PRI 40	EUREKA	228	231	NMC 636099	31N	51E		
PRI 41	EUREKA	228	232	NMC 636100	31N	51E		
PRI 42	EUREKA	228	233	NMC 636101	31N	51E		
PRI 43	EUREKA	228	234	NMC 636102	31N	51E		

BOOK 240 PAGE 206

*****RECORDING DATA*****

NAME OF CLAIM/ AMENDED CLAIM NAME	COUNTY	OR DOCUMENT # BOOK PAGE	OR DOCUMENT # BOOK PAGE	AMENDED BUREAU OF LAND MANAGEMENT	SERIAL NUMBER	TNSP	RANGE	SEC QTR	*****LOCATION DESCRIPTION*****
--------------------------------------	--------	----------------------------	----------------------------	---	---------------	------	-------	---------	--------------------------------

PRI 44	EUREKA	228	235	NMC 636103	31N	51E			
PRI 45	EUREKA	228	236	NMC 636104	31N	51E			
PRI 46	EUREKA	228	237	NMC 636105	31N	51E			
PRI 47	EUREKA	228	238	NMC 636106	31N	51E			
PRI 48	EUREKA	228	239	NMC 636107	31N	51E			
PRI 49	EUREKA	228	240	NMC 636108	31N	51E			
PRI 50	EUREKA	228	241	NMC 636109	31N	51E			
PRI 51	EUREKA	228	242	NMC 636110	31N	51E			
PRI 52	EUREKA	228	243	NMC 636111	31N	51E			
PRI 53	EUREKA	228	244	NMC 636112	31N	51E			
PRI 54	EUREKA	228	245	NMC 636113	31N	51E			
PRI 55	EUREKA	228	246	NMC 636114	31N	51E			
PRI 56	EUREKA	228	247	NMC 636115	31N	51E			
PRI 57	EUREKA	228	248	NMC 636116	31N	51E			
PRI 58	EUREKA	228	249	NMC 636117	31N	51E			
PRI 69	EUREKA	228	250	NMC 636118	31N	51E			
PRI 70	EUREKA	228	251	NMC 636119	31N	51E			
PRI 71	EUREKA	228	252	NMC 636120	31N	51E			

BOOK 240 PAGE 207

*****RECORDING DATA*****

NAME OF CLAIM/ AMENDED CLAIM NAME	COUNTY	OR DOCUMENT # BOOK PAGE	OR DOCUMENT # BOOK PAGE	SERIAL NUMBER	TNSP RANGE SEC QTR
BUREAU OF LAND MANAGEMENT		AMENDED	ORIGINAL		

****LOCATION DESCRIPTION****

1BM 1	EUREKA	173	17	NMC 465740	31N 51E
1BM 2	EUREKA	173	18	NMC 465741	31N 51E
1BM 3	EUREKA	173	19	NMC 465742	31N 51E
1BM 4	EUREKA	173	20	NMC 465743	31N 51E
1BM 5	EUREKA	173	21	NMC 465744	31N 51E
1BM 6	EUREKA	173	22	NMC 465745	31N 51E
1BM 7	EUREKA	173	23	NMC 465746	31N 51E
1BM 8	EUREKA	173	24	NMC 465747	31N 51E
1BM 9	EUREKA	173	25	NMC 465748	31N 51E
1BM 10	EUREKA	173	26	NMC 465749	31N 51E
1BM 11	EUREKA	173	27	NMC 465750	31N 51E
1BM 12	EUREKA	173	28	NMC 465751	31N 51E
1BM 13	EUREKA	173	29	NMC 465752	31N 51E
1BM 14	EUREKA	173	30	NMC 465753	31N 51E
1BM 15	EUREKA	173	31	NMC 465754	31N 51E
1BM 16	EUREKA	173	32	NMC 465755	31N 51E
1BM 17	EUREKA	173	33	NMC 465756	31N 51E
1BM 18	EUREKA	173	34	NMC 465757	31N 51E
1BM 19	EUREKA	173	35	NMC 465758	31N 51E
1BM 20	EUREKA	173	36	NMC 465759	31N 51E
1BM 21	EUREKA	173	37	NMC 465760	31N 51E
1BM 22	EUREKA	173	38	NMC 465761	31N 51E

BOOK 240 PAGE 208

*****RECORDING DATA*****

NAME OF CLAIM/ AMENDED CLAIM NAME	COUNTY	OR DOCUMENT # BOOK PAGE	OR DOCUMENT # BOOK PAGE	AMENDED BUREAU OF LAND MANAGEMENT	SERIAL NUMBER	INSP RANGE	SEC QTR
--------------------------------------	--------	----------------------------	----------------------------	---	---------------	---------------	---------

18M 23	EUREKA	173 39	NMC 465762	31N	51E		
18M 24	EUREKA	173 40	NMC 465763	31N	51E		
18M 25	EUREKA	173 41	NMC 465764	31N	51E		
18M 26	EUREKA	173 42	NMC 465765	31N	51E		
18M 27	EUREKA	173 43	NMC 465766	31N	51E		
18M 28	EUREKA	173 44	NMC 465767	31N	51E		
18M 29	EUREKA	173 45	NMC 465768	31N	51E		
18M 30	EUREKA	173 46	NMC 465769	31N	51E		
18M 31	EUREKA	173 47	NMC 465770	31N	51E		
18M 32	EUREKA	173 48	NMC 465771	31N	51E		
18M 33	EUREKA	173 49	NMC 465772	31N	51E		
18M 34	EUREKA	173 50	NMC 465773	31N	51E		
18M 35	EUREKA	173 51	NMC 465774	31N	51E		
18M 36	EUREKA	173 52	NMC 465775	31N	51E		
18M 37	EUREKA	173 53	NMC 465776	31N	51E		
18M 38	EUREKA	173 54	NMC 465777	31N	51E		
18M 39	EUREKA	173 55	NMC 465778	31N	51E		
18M 40	EUREKA	173 56	NMC 465779	31N	51E		
18M 41	EUREKA	173 57	NMC 465780	31N	51E		
18M 42	EUREKA	173 58	NMC 465781	31N	51E		
18M 44	EUREKA	173 59	NMC 465782	31N	51E		
18M 45	EUREKA	173 60	NMC 465783	31N	51E		

BOOK 240 PAGE 209

*****RECORDING DATA*****

NAME OF CLAIM/ AMENDED CLAIM NAME	COUNTY	OR DOCUMENT # BOOK PAGE	OR DOCUMENT # BOOK PAGE	AMENDED	BUREAU OF LAND MANAGEMENT	SERIAL NUMBER	TNSP	RANGE	SEC QTR
--------------------------------------	--------	----------------------------	----------------------------	---------	------------------------------	---------------	------	-------	---------

1BM 46	EUREKA	173 61	NMC 465784	31N	51E				
1BM 47	EUREKA	173 62	NMC 465785	31N	51E				
1BM 48	EUREKA	173 63	NMC 465786	31N	51E				
1BM 49	EUREKA	173 64	NMC 465787	31N	51E				
1BM 50	EUREKA	173 65	NMC 465788	31N	51E				
1BM 51	EUREKA	173 66	NMC 465789	31N	51E				
1BM 52	EUREKA	173 67	NMC 465790	31N	51E				
1BM 53	EUREKA	173 68	NMC 465791	31N	51E				
1BM 54	EUREKA	173 69	NMC 465792	31N	51E				
1BM 55	EUREKA	173 70	NMC 465793	31N	51E				
1BM 56	EUREKA	173 71	NMC 465794	31N	51E				
1BM 57	EUREKA	173 72	NMC 465795	31N	51E				
1BM 58	EUREKA	173 73	NMC 465796	31N	51E				
1BM 59	EUREKA	173 74	NMC 465797	31N	51E				
1BM 60	EUREKA	173 75	NMC 465798	31N	51E				
1BM 61	EUREKA	173 76	NMC 465799	31N	51E				
1BM 62	EUREKA	173 77	NMC 465800	31N	51E				
1BM 63	EUREKA	173 78	NMC 465801	31N	51E				
1BM 64	EUREKA	173 79	NMC 465802	31N	51E				
1BM 65	EUREKA	173 80	NMC 465803	31N	51E				
1BM 66	EUREKA	173 81	NMC 465804	31N	51E				
1BM 67	EUREKA	173 82	NMC 465805	31N	51E				

BOOK 240 PAGE 210

*****RECORDING DATA*****

NAME OF CLAIM/ AMENDED CLAIM NAME	COUNTY	OR DOCUMENT # BOOK PAGE	OR DOCUMENT # BOOK PAGE	AMENDED BUREAU OF LAND MANAGEMENT	SERIAL NUMBER	TNSP	RANGE	SEC	QTR
--------------------------------------	--------	----------------------------	----------------------------	---	---------------	------	-------	-----	-----

1BM 68	EUREKA	173	83	NMC 465806	31N	51E			
1BM 69	EUREKA	173	84	NMC 465807	31N	51E			
1BM 70	EUREKA	173	85	NMC 465808	31N	51E			
1BM 71	EUREKA	173	86	NMC 465809	31N	51E			
1BM 72	EUREKA	173	87	NMC 465810	31N	51E			
1BM 73	EUREKA	173	88	NMC 465811	31N	51E			
1BM 74	EUREKA	173	89	NMC 465812	31N	51E			
1BM 75	EUREKA	172	590	NMC 465813	31N	51E			
1BM 76	EUREKA	172	591	NMC 465814	31N	51E			
1BM 77	EUREKA	172	592	NMC 465815	31N	51E			
1BM 78	EUREKA	172	593	NMC 465816	31N	51E			
1BM 79	EUREKA	172	594	NMC 465817	31N	51E			
1BM 80	EUREKA	172	595	NMC 465818	31N	51E			
1BM 81	EUREKA	172	596	NMC 465819	31N	51E			
1BM 82	EUREKA	172	597	NMC 465820	31N	51E			

BOOK 240 PAGE 189
 OFFICIAL RECORDS
 RECORDED AT THE REQUEST OF
Mumont Exploration
 92 OCT 13 A9:56
 EUREKA COUNTY, NEVADA
 M.M. REBALZATI, RECORDER
 FILE NO. 142746
 FEE \$ 675.00

BOOK 240 PAGE 211