

*INDEPENDENCE MINING COMPANY INC.
P. O. BOX 41330
RENO, NEVADA 89504-5330*

*Recording requested by
and return to:*

142834

**AFFIDAVIT OF ASSESSMENT WORK
ANNUAL LABOR - 1992**

TO WHOM IT MAY CONCERN:

INDEPENDENCE MINING COMPANY INC., by and through its agent, Allan V. Moran, who does swear and affirm, under the penalty of perjury, that the assertions of this affidavit are true and correct and further certifies that INDEPENDENCE MINING COMPANY INC. expended more than ONE HUNDRED DOLLARS (\$100.00) per claim for labor and improvements as the annual assessment work for the assessment year ending September 1, 1992 on the 36 contiguous unpatented lode mining claims more particularly described in Exhibit A hereto.

The work was performed and the improvements were made at the expense of

INDEPENDENCE MINING COMPANY INC.
6110 Plumas Street
Reno, Nevada 89509-6060

on behalf of the owners of the unpatented lode mining claims:

JON P. AND MARGARET C. BRODERICK
450 Yellow Pine Road
Reno, Nevada 89511

for the purpose of complying with the laws of the United States pertaining to assessment or annual work and for the purpose of maintaining, holding and developing the claims.

The assessment work performed consisted of surveying grid lines over the entire claim group and collecting 501 soil samples along the grid lines at 100 foot intervals over the western half of the claim group. Such work is verified by the detailed report attached hereto.

The work, development and improvements were performed or made by the following individuals or companies at the direction of and under the supervision of Allan V. Moran, Vice President, and Russell W. Allen, District Exploration Manager, of INDEPENDENCE MINING COMPANY INC.:

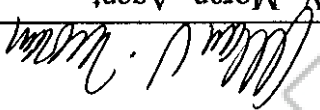
Grid lines surveyed and soil samples collected by:
CONTRACT GEOLOGICAL SERVICES, INC.
1395 Greg Street, Suite 108
Sparks, Nevada 89431

The aforementioned work was performed during the assessment year ending September 1, 1992, and benefited each of the contiguous unpatented lode mining claims listed in Exhibit A attached hereto. The total expenditures made on this group of claims exceeded \$3,600.00.

DATED this 17th day of September, 1992.

INDEPENDENCE MINING COMPANY INC.

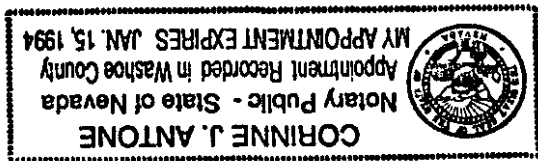
By:

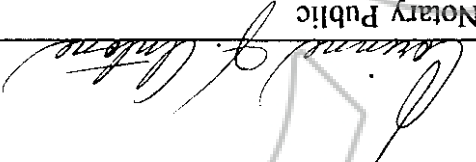

Allan V. Moran, Agent

BOOK 240 PAGE 475

STATE OF NEVADA)
) ss.)
COUNTY OF WASHOE)

On this 17th day of September, 1992, before me, Corinne J. Antone, a Notary Public in and for said state, personally appeared Allan V. Moran, personally known to me to be the person who executed the above instrument, and acknowledged to me that he executed the same for the purposes therein stated.





Notary Public

My Appointment Expires
January 15, 1994

BOOK 240 PAGE 476

SUMMARY REPORT

This report is filed in compliance with the requirements of Title 30 U.S.C. §§ 28-1 and 28-2 for the mining claims listed in Exhibit A attached hereto, a contiguous group of unpatented lode mining claims situated in Eureka County, Nevada. The mining claims are owned by:

JON P. AND MARGARET C. BRODERICK
450 Yellow Pine Road
Reno, Nevada 89511

The assessment work performed consisted of conducting a geochemical sampling program, which included surveying grid lines, along which 501 soil samples were collected. The location of the grid lines in relation to the location monuments and boundaries of the claims is shown on the attached map. The soil samples were collected along the grid lines at 100 foot intervals over the western half of the claim group.

This geochemical survey was non-repetitive and was performed during the annual assessment year beginning at noon on September 1, 1991 and ending at noon on September 1, 1992. The 501 soil samples were delivered to Cone Geochemical, Inc. on August 31, 1992 for analysis. After the results of the geochemical analyses are obtained, additional work on the claims can be planned to further evaluate the claims.

The total cost to Independence Mining Company Inc. of the geochemical survey exceeded \$3,600.00. The grid lines were surveyed and the geochemical sampling was completed by Contract Geological Services, Inc., 1395 Greg Street, Sparks, Nevada 89431, under the supervision of Russell W. Allen, District Exploration Manager of Independence Mining


BOOK 240 PAGE 477

Company Inc., who has a M.S. degree in Geology from Idaho State University and approximately 16 years of experience as a geologist. The geochemical analyses will be performed by Cone Geochemical, Inc., 4788 Longley Lane, Reno, Nevada 89502.

Allan V. Moran

Allan V. Moran, Agent

BOOK 240 PAGE 478



INDEPENDENCE MINING CO. INC.

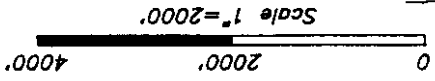
MARYS MTN. PROJECT

1. 33.34 N., R. 50.51 E.
EUREKA CO., NEVADA

SAMPLE LOCATION MAP

1" = 2000'

REV. 8/18/92



BOOK 240 PAGE 479

HD 32	HD 31	HD 12	HD 11
HD 34	HD 33	HD 14	HD 13
HD 36	HD 35	HD 16	HD 15
HD 38	HD 37	HD 18	HD 17
HD 40	HD 39	HD 20	HD 19
HD 42	HD 41	HD 22	HD 21
HD 44	HD 43	HD 24	HD 23
HD 46	HD 45	HD 26	HD 25
HD 48	HD 47	HD 28	HD 27

- 2600N 2000E
- 2570N 2000E
- 2540N 2000E
- 2510N 2000E
- 2480N 2000E
- 2450N 2000E
- 2420N 2000E
- 2390N 2000E
- 2360N 2000E
- 2330N 2000E
- 2300N 2000E
- 2270N 2000E
- 2240N 2000E
- 2210N 2000E
- 2180N 2000E
- 2150N 2000E
- 2120N 2000E
- 2090N 2000E

R. 50 E.

R. 51 E.

24

12

1

- 3430N 1960E
- 3400N 1960E
- 3370N 1960E
- 3340N 1960E
- 3310N 1960E
- 3280N 1960E
- 3250N 1960E
- 3220N 1960E
- 3190N 1960E
- 3160N 1960E

HD 1	HD 2
HD 3	HD 4
HD 5	HD 6
HD 7	HD 8
HD 9	HD 10

R. 50 E.

R. 51 E.

1. 33 N.

15

16

17

10

9

8

EXHIBIT A
AFFIDAVIT OF ANNUAL ASSESSMENT WORK - 1992
MARYS MOUNTAIN PROJECT (T33N, R51E, SEC. 20)
EUREKA COUNTY, NEVADA

BLM
SERIAL
NUMBER
=====

EUREKA COUNTY
BOOK PAGE
=====

LOCATION
DATE
=====

CLAIM NAME
=====

BLM SERIAL NUMBER	EUREKA COUNTY BOOK PAGE	LOCATION DATE	CLAIM NAME
N MC-460803	171 597	10/30/87	** OWNER: JON P. & MARGARET C. BRODERICK
N MC-460804	171 598	10/30/87	HIGH DOLLAR NO. 11
N MC-460805	171 599	10/30/87	HIGH DOLLAR NO. 12
N MC-460806	171 600	10/30/87	HIGH DOLLAR NO. 13
N MC-460807	172 001	10/30/87	HIGH DOLLAR NO. 14
N MC-460808	172 002	10/30/87	HIGH DOLLAR NO. 15
N MC-460809	172 003	10/30/87	HIGH DOLLAR NO. 16
N MC-460810	172 004	10/30/87	HIGH DOLLAR NO. 17
N MC-460811	172 005	10/30/87	HIGH DOLLAR NO. 18
N MC-460812	172 006	10/30/87	HIGH DOLLAR NO. 19
N MC-460813	172 007	10/30/87	HIGH DOLLAR NO. 20
N MC-460814	172 008	10/30/87	HIGH DOLLAR NO. 21
N MC-460815	172 009	10/30/87	HIGH DOLLAR NO. 22
N MC-460816	172 010	10/30/87	HIGH DOLLAR NO. 23
N MC-460817	172 011	12/16/87	HIGH DOLLAR NO. 24
N MC-460818	172 012	12/16/87	HIGH DOLLAR NO. 25
N MC-460819	172 013	12/16/87	HIGH DOLLAR NO. 26
N MC-460820	172 014	12/16/87	HIGH DOLLAR NO. 27
N MC-460821	172 015	10/30/87	HIGH DOLLAR NO. 28
N MC-460822	172 016	10/30/87	HIGH DOLLAR NO. 31
N MC-460823	172 017	10/30/87	HIGH DOLLAR NO. 32
N MC-460824	172 018	10/30/87	HIGH DOLLAR NO. 33
N MC-460825	172 019	10/30/87	HIGH DOLLAR NO. 34
N MC-460826	172 020	10/30/87	HIGH DOLLAR NO. 35
N MC-460827	172 021	10/30/87	HIGH DOLLAR NO. 36
N MC-460828	172 022	10/30/87	HIGH DOLLAR NO. 37
N MC-460829	172 023	10/30/87	HIGH DOLLAR NO. 38
N MC-460830	172 024	10/30/87	HIGH DOLLAR NO. 39
N MC-460831	172 025	10/31/87	HIGH DOLLAR NO. 40
N MC-460832	172 026	10/31/87	HIGH DOLLAR NO. 41
N MC-460833	172 027	10/31/87	HIGH DOLLAR NO. 42
N MC-460834	172 028	10/31/87	HIGH DOLLAR NO. 43
N MC-460835	172 029	10/31/87	HIGH DOLLAR NO. 44
N MC-460836	172 030	10/31/87	HIGH DOLLAR NO. 45
N MC-460837	172 031	12/16/87	HIGH DOLLAR NO. 46
N MC-460838	172 032	12/16/87	HIGH DOLLAR NO. 47
			HIGH DOLLAR NO. 48

BOOK 240 PAGE 480

COPY

BOOK 240 PAGE 481

142834

EUREKA COUNTY, NEVADA
M. N. REBELEATH, RECORDER
FILE NO. *6302*

BOOK 240 PAGE 474
OFFICIAL RECORDS
RECORDED AT THE REQUEST OF
Independence Mining
92 OCT 16 P1:09