

INDEPENDENCE MINING COMPANY INC.
P.O. BOX 41330
RENO, NEVADA 89504-5330

Recording requested by
and return to:

142835

**AFFIDAVIT OF ASSESSMENT WORK
ANNUAL LABOR - 1992**

TO WHOM IT MAY CONCERN:

INDEPENDENCE MINING COMPANY INC., by and through its agent, Allan V. Moran, who does swear and affirm, under the penalty of perjury, that the assertions of this affidavit are true and correct and further certifies that INDEPENDENCE MINING COMPANY INC. expended more than ONE HUNDRED DOLLARS (\$100.00) per claim for labor and improvements as the annual assessment work for the assessment year ending September 1, 1992 on the 10 contiguous unpatented lode mining claims more particularly described in Exhibit A hereto.

The work was performed and the improvements were made at the expense of INDEPENDENCE MINING COMPANY INC.
6110 Plumas Street
Reno, Nevada 89509-6060
on behalf of the owners of the unpatented lode mining claims:

JON P. AND MARGARET C. BRODERICK
450 Yellow Pine Road
Reno, Nevada 89511

for the purpose of complying with the laws of the United States pertaining to assessment or annual work and for the purpose of maintaining, holding and developing the claims.

The assessment work performed consisted of surveying grid lines and collecting 300 soil samples along the grid lines at 100 foot intervals. Such work is verified by the detailed report attached hereto.

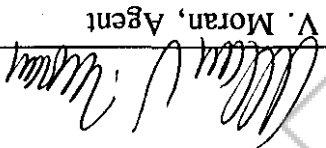
The work, development and improvements were performed or made by the following individuals or companies at the direction of and under the supervision of Allan V. Moran, Vice President, and Russell W. Allen, District Exploration Manager, of INDEPENDENCE MINING COMPANY INC.:

Grid lines surveyed and soil samples collected by:
CONTRACT GEOLOGICAL SERVICES, INC.
1395 Greg Street, Suite 108
Sparks, Nevada 89431

The aforementioned work was performed during the assessment year ending September 1, 1992, and benefitted each of the contiguous unpatented lode mining claims listed in Exhibit A attached hereto. The total expenditures made on this group of claims exceeded \$1,000.00. DATED this 17th day of September, 1992.

INDEPENDENCE MINING COMPANY INC.

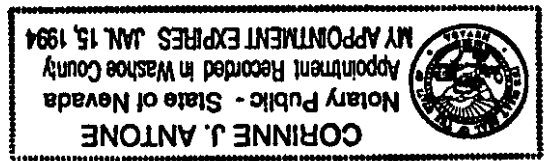
By:


Allan V. Moran, Agent

BOOK 240 PAGE 483

STATE OF NEVADA)
) ss.)
COUNTY OF WASHOE)

On this 17th day of September, 1992, before me, Corinne J. Antone, a Notary Public in and for said state, personally appeared Allan V. Moran, personally known to me to be the person who executed the above instrument, and acknowledged to me that he executed the same for the purposes therein stated.



Corinne J. Antone

Notary Public

My Appointment Expires
January 15, 1994

BOOK 240 PAGE 484

SUMMARY REPORT

This report is filed in compliance with the requirements of Title 30 U.S.C. §§ 28-1 and 28-2 for the mining claims listed in Exhibit A attached hereto, a contiguous group of unpatented lode mining claims situated in Eureka County, Nevada. The mining claims are owned by:

JON P. AND MARGARET C. BRODERICK
450 Yellow Pine Road
Reno, Nevada 89511

The assessment work performed consisted of conducting a geochemical sampling program, which included surveying grid lines, along which 300 soil samples were collected. The location of the grid lines and soil sample sites in relation to the location monuments and boundaries of the claims is shown on the attached map.

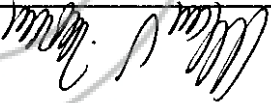
This geochemical survey was non-repetitive and was performed during the annual assessment year beginning at noon on September 1, 1991 and ending at noon on September 1, 1992. The 300 soil samples were delivered to Cone Geochemical, Inc. on August 31, 1992 for analysis. After the results of the geochemical analyses are obtained, additional work on the claims can be planned to further evaluate the claims.

The total cost to Independence Mining Company Inc. of the geochemical survey exceeded \$1,000.00. The grid lines were surveyed and the geochemical sampling was completed by Contract Geological Services, Inc., 1395 Greg Street, Sparks, Nevada 89431, under the supervision of Russell W. Allen, District Exploration Manager of Independence Mining Company Inc., who has a M.S. degree in Geology from Idaho State University and

BOOK 240 PAGE 485

approximately 16 years of experience as a geologist. The geochemical analyses will be performed by Cone Geochemical, Inc., 4788 Longley Lane, Reno, Nevada 89502.

Allan V. Moran, Agent



COPY

BOOK 240 PAGE 486

R. 50 E.
 1
 34300N 19600E
 34000N 19600E
 33700N 19600E
 33400N 19600E
 33100N 19600E
 32800N 19600E
 32500N 19600E
 32200N 19600E
 31900N 19600E
 31600N 19600E

R. 51 E.

HD 32	ND 31	HD 12	ND 11
HD 34	ND 33	HD 14	ND 13
HD 36	ND 35	HD 16	ND 15
HD 38	ND 37	HD 18	ND 17
HD 40	ND 39	HD 20	ND 19
HD 42	ND 41	HD 22	ND 21
HD 44	ND 43	HD 24	ND 23
HD 46	ND 45	HD 26	ND 25
HD 48	ND 47	ND 28	ND 27

29

BOOK 240 PAGE 487

INDEPENDENCE MINING CO. INC.

MARYS MTN. PROJECT

7. 35.24 N. R. 60.51 E.
 SUMNER CO., NEVADA

SAMPLE LOCATION MAP

1" = 2000'

MMT 9/15/82

Scale 1" = 2000'

0 2000' 4000'

N

15 16 17 18

9 10

1. 33 N.

EXHIBIT A
AFFIDAVIT OF ANNUAL ASSESSMENT WORK - 1992
MARXS MOUNTAIN PROJECT (T33N, R51E, SEC. 8)
EUREKA COUNTY, NEVADA

CLAIM NAME
LOCATION
DATE
EUREKA COUNTY
BOOK PAGE
SERIAL NUMBER
BLM

** OWNER: JON P. & MARGARET C. BRODERICK
HIGH DOLLAR NO. 1 10/31/87 171 587
HIGH DOLLAR NO. 2 10/31/87 171 588
HIGH DOLLAR NO. 3 10/31/87 171 589
HIGH DOLLAR NO. 4 10/31/87 171 590
HIGH DOLLAR NO. 5 10/31/87 171 591
HIGH DOLLAR NO. 6 10/31/87 171 592
HIGH DOLLAR NO. 7 10/31/87 171 593
HIGH DOLLAR NO. 8 10/31/87 171 594
HIGH DOLLAR NO. 9 10/31/87 171 595
HIGH DOLLAR NO. 10 10/31/87 171 596

N MC-460793
N MC-460794
N MC-460795
N MC-460796
N MC-460797
N MC-460798
N MC-460799
N MC-460800
N MC-460801
N MC-460802

BOOK 240 PAGE 482
OFFICIAL RECORDS
RECORDED AT THE REQUEST OF
Independence Mining Co
92 OCT 16 P1:09

EUREKA COUNTY, NEVADA
M.N. REBAL EATH. RECORDER
FILE NO. 142835
FEE \$ 1750

BOOK 240 PAGE 488

