


NOTES:


- 1) All claims are 600' x 1500' with 300' on each side of the location monument and center line of the claim unless otherwise noted.
- 2) The location monuments are set on the centerline of each claim, 10' from the near endline and 1490' from the opposite endline unless otherwise noted.
- 3) Location Dates:
 SC 98-105 September 23, 1992
 SC 106-111 September 24, 1992
- 4) The section lines shown on this map were drawn from the survey plats for T. 30 N., R. 51 E. MDM, dated October 14th, 1874, and April 13, 1917, and T. 31 N., R. 51 E., MDM, dated March 15, 1905, and on the position of monuments as actually found on the ground, where indicated.
- 5) Basis of Bearing is the east line of Section 4 T. 30 N., R. 51 E., MDM, reported to be S 89° 23' E on the 1917 GLO diagram.

Legend:

- Found Brass Cap, 1915 GLO survey
- Found marked stone
- Set 4" X 4" wooden post with Notice for Location Monument
- Set 4" X 4" wooden post with tag for corner or side center monument



NORTH

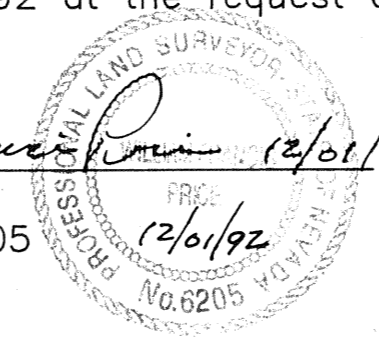


Scale: 1" = 500'

SURVEYOR'S CERTIFICATE

This map correctly represents a survey made by me or under my supervision between September 22, 1992 and October 25, 1992 at the request of Newmont Exploration Limited

William Francis Price
 Nevada PLS No. 6205
 12/01/92



FILED AT THE REQUEST OF *Newmont Exploration Limited*
 on *Dec. 9, 1992* at *3:32* mins, past *11 A.M.*
 RECORDS OF EUREKA COUNTY, NEVADA M. N. REBALEATI, Recorder
 File No. **143378** Fee \$ *2.10*

MAP OF
SC 98 - 111 LODE MINING CLAIMS
 T. 30 & 31 N., R. 51 E.,
 MDM
 EUREKA COUNTY, NEVADA
 LOCATED BY:
NEWMONT EXPLORATION LIMITED
 P. O. BOX 669
 CARLIN, NV 89822-0669