

BOOK 243 PAGE 282
OFFICIAL RECORDS
RECORDED AT THE REQUEST OF
Newmont Exploration
93 JUN 13 P1:49

EUREKA COUNTY, NEVADA
M.N. REBALEATI, RECORDER
FILE NO. 143584
FEE \$ 25

BOOK 243 PAGE 282

Mathew B. Powell, agent for:
Newmont Exploration Limited
P.O. Box 669
Carlin, Nevada 89822

Mathew B. Powell

Dated this 30th day of November, 1992.

The location work included the making of a claim map as provided in NRS 517.040, a copy of which is filed with the county recorder.

600 feet South to the southeast corner, thence
700 feet West to the south side-center, thence
700 feet West to the southwest corner, thence
600 feet North to the northwest corner, thence
700 feet East to the north side-center, thence
700 feet East to the northeast corner of the claim.

To locate the monuments, begin at the northeast corner of the claim and travel:

wooden posts. Each monument is marked with a scribed metal tag, which states the claim name and number, and the location of the monument with respect to the claim.

The boundaries of this claim are monumented with 4 inch by 4 inch by 4 1/2 foot long general course of the claim is East to West.

The claim is 1400 feet long and 600 feet wide, such that 20 feet is claimed in an East direction and 1380 feet is claimed in a West direction from the location monument, together with 300 feet on each side of the monument of location and center line of the claim. The

20 feet North
and
4050 feet West

To tie this claim to the public survey, begin at the NE corner of Section 28, T. 34 N.

Mount Diablo Base Line and Meridian, Eureka County, Nevada.
NE 1/4 of Section 29, Township 34 N., Range 50 E.
NW 1/4 of Section 28, Township 34 N., Range 50 E.
SE 1/4 of Section 20, Township 34 N., Range 50 E.
SW 1/4 of Section 21, Township 34 N., Range 50 E.

Said claim is located in the following quarter section(s):

Newmont Exploration Limited
P.O. Box 669
Carlin, Nevada 89822

The name and address of the locator is:

The undersigned hereby certifies that he has caused to be located the MANX / Lode Mining Claim on the 26th day of October, 1992.

TO ALL WHOM IT MAY CONCERN:

CERTIFICATE OF LOCATION
LODE MINING CLAIM

143584

Newmont Exploration Limited
P.O. Box 669
Carlin, Nevada 89822

Return to:

BOOK 243 PAGE 283
OFFICIAL RECORDS
RECORDED AT THE REQUEST OF
Newmont Exploration
93 JAN 13 P1:49

EUREKA COUNTY, NEVADA
M.N. REBALEATI, RECORDER
FILE NO. 143585

BOOK 243 PAGE 283

Newmont Exploration Limited
P.O. Box 669
Carlin, Nevada 89822

Matthew B. Powell
Matthew B. Powell, agent for:
Newmont Exploration Limited
P.O. Box 669
Carlin, Nevada 89822

Dated this 30th day of November, 1992.

The location work included the making of a claim map as provided in NRS 517.040, a copy of which is filed with the county recorder.

600 feet South to the southeast corner, thence
700 feet West to the south side-center, thence
700 feet West to the southwest corner, thence
600 feet North to the northwest corner, thence
700 feet East to the north side-center, thence
700 feet East to the northeast corner of the claim.

To locate the monuments, begin at the northeast corner of the claim and travel:

The boundaries of this claim are monumented with 4 inch by 4 inch by 4 1/2 foot long wooden posts. Each monument is marked with a scribed metal tag, which states the claim name and number, and the location of the monument with respect to the claim.

The claim is 1400 feet long and 600 feet wide, such that 1380 feet is claimed in an East direction and 20 feet is claimed in a West direction from the location monument, together with 300 feet on each side of the monument of location and center line of the claim. The general course of the claim is East to West.

to the northeast corner of the claim.

20 feet North
2650 feet West

R. 50 E., MDB&M, and travel.

To tie this claim to the public survey, begin at the NE corner of Section 28, T. 34 N.

Mount Diablo Base Line and Meridian, Eureka County, Nevada.

NE 1/4 of Section 28, Township 34 N., Range 50 E.
NW 1/4 of Section 28, Township 34 N., Range 50 E.
SE 1/4 of Section 28, Township 34 N., Range 50 E.
SW 1/4 of Section 28, Township 34 N., Range 50 E.

Said claim is located in the following quarter section(s):

Newmont Exploration Limited
P.O. Box 669
Carlin, Nevada 89822

The name and address of the locator is:

Mining Claim on the 26th day of October, 1992.

The undersigned hereby certifies that he has caused to be located the MANX 2 Lode

TO ALL WHOM IT MAY CONCERN:

CERTIFICATE OF LOCATION
LODE MINING CLAIM

143585

Newmont Exploration Limited
P.O. Box 669
Carlin, Nevada 89822

Return to:

Return to:

Newmont Exploration Limited
P. O. Box 669
Carlin, Nevada 89822

143586

CERTIFICATE OF LOCATION
LODE MINING CLAIM

TO ALL WHOM IT MAY CONCERN:

The undersigned hereby certifies that he has caused to be located the MANX 3 Lode Mining Claim on the 26th day of October, 1992.

The name and address of the locator is:

Newmont Exploration Limited
P. O. Box 669
Carlin, Nevada 89822

Said claim is located in the following quarter section(s):

NE 1/4 of Section 29, Township 34 N., Range 50 E.

NW 1/4 of Section 28, Township 34 N., Range 50 E.

SE 1/4 of Section 34, Township 34 N., Range 50 E.

SW 1/4 of Section 34, Township 34 N., Range 50 E.

Mount Diablo Base Line and Meridian, Eureka County, Nevada.

To tie this claim to the public survey, begin at the NE corner of Section 28, T. 34 N., R. 50 E., MDB&M, and travel:

580 feet South
and
4050 feet West

to the northeast corner of the claim.

The claim is 1400 feet long and 600 feet wide, such that 20 feet is claimed in an East direction and 1380 feet is claimed in a West direction from the location monument, together with 300 feet on each side of the monument of location and center line of the claim. The general course of the claim is East to West.

The boundaries of this claim are monumented with 4 inch by 4 inch by 4 1/2 foot long wooden posts. Each monument is marked with a scribed metal tag, which states the claim name and number, and the location of the monument with respect to the claim.

To locate the monuments, begin at the northeast corner of the claim and travel:

600 feet South to the southeast corner, thence
700 feet West to the south side-center, thence
700 feet West to the southwest corner, thence
600 feet North to the northwest corner, thence
700 feet East to the north side-center, thence
700 feet East to the northeast corner of the claim.

The location work included the making of a claim map as provided in NRS 517.040, a copy of which is filed with the county recorder.

Dated this 30th day of November, 1992.

Matthew B. Powell

Matthew B. Powell, agent for:
Newmont Exploration Limited
P. O. Box 669
Carlin, Nevada 89822

BOOK 243 PAGE 284

BOOK 243 PAGE 284
OFFICIAL RECORDS
RECORDED AT THE REQUEST OF
Newmont Exploration
93 JAN 13 P1:49

EUREKA COUNTY, NEVADA
M.N. REBALEATI, RECORDER
FILE NO. 143586

Return to:

Newmont Exploration Limited
P. O. Box 669
Carlin, Nevada 89822

143587

CERTIFICATE OF LOCATION
LODE MINING CLAIM

TO ALL WHOM IT MAY CONCERN:

The undersigned hereby certifies that he has caused to be located the MANX 4 Lode Mining Claim on the 26th day of October, 1992.

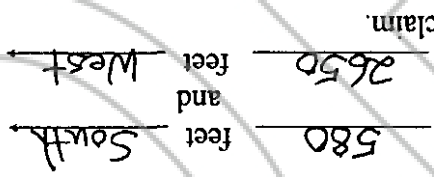
The name and address of the locator is:

Newmont Exploration Limited
P. O. Box 669
Carlin, Nevada 89822

Said claim is located in the following quarter section(s):

- NE 1/4 of Section _____ Township 34 N., Range 50 E.
 - NW 1/4 of Section 28, Township 34 N., Range 50 E.
 - SE 1/4 of Section _____ Township 34 N., Range 50 E.
 - SW 1/4 of Section _____ Township 34 N., Range 50 E.
- Mount Diablo Base Line and Meridian, Eureka County, Nevada.

To tie this claim to the public survey, begin at the NE corner of Section 28, T. 34 N., R. 50 E., MDB&M, and travel:



The claim is 1400 feet long and 600 feet wide, such that 1380 feet is claimed in an East direction and 20 feet is claimed in a West direction from the location monument, together with 300 feet on each side of the monument of location and center line of the claim. The general course of the claim is East to West.

The boundaries of this claim are monumented with 4 inch by 4 inch by 4 1/2 foot long wooden posts. Each monument is marked with a scribed metal tag, which states the claim name and number, and the location of the monument with respect to the claim.

To locate the monuments, begin at the northeast corner of the claim and travel:

- 600 feet South to the southeast corner, thence
- 700 feet West to the south side-center, thence
- 700 feet West to the southwest corner, thence
- 600 feet North to the northwest corner, thence
- 700 feet East to the north side-center, thence
- 700 feet East to the northeast corner of the claim.

The location work included the making of a claim map as provided in NRS 517.040, a copy of which is filed with the county recorder.

Dated this 30th day of November, 1992.

Matthew B. Powell

Matthew B. Powell, agent for:
Newmont Exploration Limited
P. O. Box 669
Carlin, Nevada 89822

EUREKA COUNTY, NEVADA
M.N. REBALEATI, RECORDER
FILE NO. 143587
FEE \$ 6.25

'93 JAN 13 P1:49

BOOK 243 PAGE 285
OFFICIAL RECORDS
RECORDED AT THE REQUEST OF
Newmont Exploration

Return to:

Newmont Exploration Limited
P.O. Box 669
Carlin, Nevada 89822

143588

CERTIFICATE OF LOCATION
LODE MINING CLAIM

TO ALL WHOM IT MAY CONCERN:

The undersigned hereby certifies that he has caused to be located the MANX 5 Lode Mining Claim on the 26th day of October, 1992.

The name and address of the locator is:

Newmont Exploration Limited
P.O. Box 669
Carlin, Nevada 89822

Said claim is located in the following quarter section(s):

NE 1/4 of Section 29, Township 34 N., Range 50 E.
NW 1/4 of Section 28, Township 34 N., Range 50 E.
SE 1/4 of Section 34 N., Range 50 E.
SW 1/4 of Section 34 N., Range 50 E.
Mount Diablo Base Line and Meridian, Eureka County, Nevada.

To tie this claim to the public survey, begin at the NE corner of Section 28, T. 34 N., R. 50 E., MDB&M, and travel:

1180 feet SOUTH.
and
4050 feet WEST

The claim is 1400 feet long and 600 feet wide, such that 20 feet is claimed in an East direction and 1380 feet is claimed in a West direction from the location monument, together with 300 feet on each side of the monument of location and center line of the claim. The general course of the claim is East to West.

The boundaries of this claim are monumented with 4 inch by 4 inch by 4 1/2 foot long wooden posts. Each monument is marked with a scribed metal tag, which states the claim name and number, and the location of the monument with respect to the claim.

To locate the monuments, begin at the northeast corner of the claim and travel:

600 feet South to the southeast corner, thence
700 feet West to the south side-center, thence
700 feet West to the southwest corner, thence
600 feet North to the northwest corner, thence
700 feet East to the north side-center, thence
700 feet East to the northeast corner of the claim.

The location work included the making of a claim map as provided in NRS 517.040, a copy of which is filed with the county recorder.

Dated this 30th day of November, 1992.

Matthew B. Powell

Matthew B. Powell, agent for:
Newmont Exploration Limited
P.O. Box 669
Carlin, Nevada 89822

BOOK 243 PAGE 286

BOOK 243 PAGE 286
OFFICIAL RECORDS
RECORDED AT THE REQUEST OF
Newmont Exploration
93 JAN 13 P1:49

EUREKA COUNTY, NEVADA
M.N. REBALEATI, RECORDER
FILE NO. 143588

Return to:

Newmont Exploration Limited
P.O. Box 669
Carlin, Nevada 89822

143589

CERTIFICATE OF LOCATION
LODE MINING CLAIM

TO ALL WHOM IT MAY CONCERN:

The undersigned hereby certifies that he has caused to be located the MANX 6 Lode Mining Claim on the 26th day of October, 1992.

The name and address of the locator is:

Newmont Exploration Limited
P.O. Box 669
Carlin, Nevada 89822

Said claim is located in the following quarter section(s):

NE 1/4 of Section	34 N., Range	50 E.
NW 1/4 of Section	34 N., Range	50 E.
SE 1/4 of Section	34 N., Range	50 E.
SW 1/4 of Section	34 N., Range	50 E.

Mount Diablo Base Line and Meridian, Eureka County, Nevada.

To tie this claim to the public survey, begin at the NE corner of Section 28, T. 34 N., R. 50 E., MDB&M, and travel:

1180	feet	SOUTH
2150	feet	WEST

The claim is 1400 feet long and 600 feet wide, such that 1380 feet is claimed in an East direction and 20 feet is claimed in a West direction from the location monument, together with 300 feet on each side of the monument of location and center line of the claim. The general course of the claim is East to West.

The boundaries of this claim are monumented with 4 inch by 4 inch by 1/2 foot long wooden posts. Each monument is marked with a scribed metal tag, which states the claim name and number, and the location of the monument with respect to the claim.

To locate the monuments, begin at the northeast corner of the claim and travel:

600 feet	South to the southeast corner, thence
700 feet	West to the south side-center, thence
700 feet	West to the southwest corner, thence
600 feet	North to the northwest corner, thence
700 feet	East to the north side-center, thence
700 feet	East to the northeast corner of the claim.

The location work included the making of a claim map as provided in NRS 517.040, a copy of which is filed with the county recorder.

Dated this 30th day of November, 1992.

Matthew B. Powell

Matthew B. Powell, agent for:
Newmont Exploration Limited
P.O. Box 669
Carlin, Nevada 89822

BOOK 243 PAGE 287

BOOK 243 PAGE 287
OFFICIAL RECORDS
RECORDED AT THE REQUEST OF
Newmont Exploration
93 JAN 13 P1:49
EUREKA COUNTY, NEVADA
M.N. REBALEATI, RECORDER
FILE NO. 143589
FEE \$ 25

Return to:

Newmont Exploration Limited
P.O. Box 669
Carlin, Nevada 89822

143590

CERTIFICATE OF LOCATION
LODE MINING CLAIM

TO ALL WHOM IT MAY CONCERN:

The undersigned hereby certifies that he has caused to be located the MANX 7 Lode Mining Claim on the 26th day of October, 1992.

The name and address of the locator is:

Newmont Exploration Limited
P.O. Box 669
Carlin, Nevada 89822

Said claim is located in the following quarter section(s):

NE 1/4 of Section <u>29</u> , Township <u>34 N.</u> , Range <u>50 E.</u>	NE 1/4 of Section <u>28</u> , Township <u>34 N.</u> , Range <u>50 E.</u>
SW 1/4 of Section _____, Township <u>34 N.</u> , Range <u>50 E.</u>	SE 1/4 of Section _____, Township <u>34 N.</u> , Range <u>50 E.</u>

Mount Diablo Base Line and Meridian, Eureka County, Nevada.

To tie this claim to the public survey, begin at the NE corner of Section 28, T. 34 N. R. 50 E., MDB&M, and travel:

1780	feet	SOUTH
4050	feet	WEST

to the northeast corner of the claim.

The claim is 1400 feet long and 600 feet wide, such that 20 feet is claimed in an East direction and 1380 feet is claimed in a West direction from the location monument, together with 300 feet on each side of the monument of location and center line of the claim. The general course of the claim is East to West.

The boundaries of this claim are monumented with 4 inch by 4 inch by 4 1/2 foot long wooden posts. Each monument is marked with a scribed metal tag, which states the claim name and number, and the location of the monument with respect to the claim.

To locate the monuments, begin at the northeast corner of the claim and travel:

600 feet South to the southeast corner, thence
 700 feet West to the south side-center, thence
 700 feet West to the southwest corner, thence
 600 feet North to the northwest corner, thence
 700 feet East to the north side-center, thence
 700 feet East to the northeast corner of the claim.

The location work included the making of a claim map as provided in NRS 517.040, a copy of which is filed with the county recorder.

Dated this 30th day of November, 1992.

Matthew B. Powell

Matthew B. Powell, agent for:
Newmont Exploration Limited
P.O. Box 669
Carlin, Nevada 89822

BOOK 243 PAGE 288

BOOK 243 PAGE 288
OFFICIAL RECORDS
RECORDED AT THE REQUEST OF
Newmont Exploration
93 JUN 13 P1:49

EUREKA COUNTY, NEVADA
M.M. REBALEATI, RECORDER
FILE NO. 143590
FEE \$ 25

BOOK 243 PAGE 289
OFFICIAL RECORDS
RECORDED AT THE REQUEST OF
Newmont Exploration
93 JAN 13 P1:49

EUREKA COUNTY, NEVADA
M.N. REBALEATI, RECORDER
FILE NO. 143591
FEE \$ 25

BOOK 243 PAGE 289

Matthew B. Powell, agent for:
Newmont Exploration Limited
P.O. Box 669
Carlin, Nevada 89822

Matthew B. Powell

Dated this 30th day of November, 1992.

The location work included the making of a claim map as provided in NRS 517.040, a copy of which is filed with the county recorder.

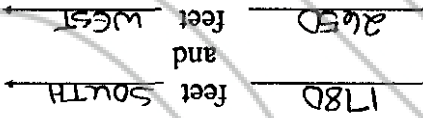
600 feet South to the southeast corner, thence
700 feet West to the south side-center, thence
700 feet West to the southwest corner, thence
600 feet North to the northwest corner, thence
700 feet East to the north side-center, thence
700 feet East to the northeast corner of the claim.

To locate the monuments, begin at the northeast corner of the claim and travel:

The boundaries of this claim are monumented with 4 inch by 4 inch by 4 1/2 foot long wooden posts. Each monument is marked with a scribed metal tag, which states the claim name and number, and the location of the monument with respect to the claim.

The claim is 1400 feet long and 600 feet wide, such that 1380 feet is claimed in an East direction and 20 feet is claimed in a West direction from the location monument, together with 300 feet on each side of the monument of location and center line of the claim. The general course of the claim is East to West.

to the northeast corner of the claim.



R. 50 E., MDB&M, and travel:

To tie this claim to the public survey, begin at the NE corner of Section 28, T. 34 N.,

Mount Diablo Base Line and Meridian, Eureka County, Nevada.

- NE 1/4 of Section 34 N., Range 50 E.
- NW 1/4 of Section 28, Township 34 N., Range 50 E.
- SE 1/4 of Section Township 34 N., Range 50 E.
- SW 1/4 of Section Township 34 N., Range 50 E.

Said claim is located in the following quarter section(s):

Newmont Exploration Limited
P.O. Box 669
Carlin, Nevada 89822

The name and address of the locator is:

Winning Claim on the 26th day of October, 1992.

The undersigned hereby certifies that he has caused to be located the MANX 8 Lode

TO ALL WHOM IT MAY CONCERN:

CERTIFICATE OF LOCATION
LODE MINING CLAIM

143591

Newmont Exploration Limited
P.O. Box 669
Carlin, Nevada 89822

Return to:

BOOK 243 PAGE 296
OFFICIAL RECORDS
RECORDED AT THE REQUEST OF
Newmont Exploration

93 JAN 13 P1:49

EUREKA COUNTY, NEVADA
M.N. REBALEATI, RECORDER
FILE NO. 143592
FEE \$ 6.25

BOOK 243 PAGE 290

Newmont Exploration Limited
P.O. Box 669
Carlin, Nevada 89822

Matthew B. Powell, agent for:
Matthew B. Powell


Dated this 30th day of November, 1992.

The location work included the making of a claim map as provided in NRS 517.040, a copy of which is filed with the county recorder.

600 feet South to the southeast corner, thence
700 feet West to the south side-center, thence
700 feet West to the southwest corner, thence
600 feet North to the northwest corner, thence
700 feet East to the north side-center, thence
700 feet East to the northeast corner of the claim.

To locate the monuments, begin at the northeast corner of the claim and travel:

The boundaries of this claim are monumented with 4 inch by 4 inch by 4 1/2 foot long wooden posts. Each monument is marked with a scribed metal tag, which states the claim name and number, and the location of the monument with respect to the claim.
To locate the monuments, begin at the northeast corner of the claim and travel:
600 feet South to the southeast corner, thence
700 feet West to the south side-center, thence
700 feet West to the southwest corner, thence
600 feet North to the northwest corner, thence
700 feet East to the north side-center, thence
700 feet East to the northeast corner of the claim.
The claim is 1400 feet long and 600 feet wide, such that 20 feet is claimed in an East direction and 1380 feet is claimed in a West direction from the location monument, together with 300 feet on each side of the monument of location and center line of the claim. The general course of the claim is East to West.



To tie this claim to the public survey, begin at the NE corner of Section 28, T. 34 N. R. 50 E., MDB&M, and travel:

NE 1/4 of Section 29, Township 34 N., Range 50 E.
NW 1/4 of Section 28, Township 34 N., Range 50 E.
SE 1/4 of Section 29, Township 34 N., Range 50 E.
SW 1/4 of Section 28, Township 34 N., Range 50 E.
Mount Diablo Base Line and Meridian, Eureka County, Nevada.

Said claim is located in the following quarter section(s):

Newmont Exploration Limited
P.O. Box 669
Carlin, Nevada 89822

The name and address of the locator is:

The undersigned hereby certifies that he has caused to be located the MANX 9 Lode Mining Claim on the 26th day of October, 1992.

TO ALL WHOM IT MAY CONCERN:

CERTIFICATE OF LOCATION
LODE MINING CLAIM

Newmont Exploration Limited
P.O. Box 669
Carlin, Nevada 89822

143592

Return to:

BOOK 243 PAGE 291
OFFICIAL RECORDS
RECORDED AT THE REQUEST OF
Newmont Exploration

93 JAN 13 P1:49

EUREKA COUNTY, NEVADA
M.N. REBALEATI, RECORDER
FILE NO.

143593

BOOK 243 PAGE 291

Newmont Exploration Limited
P.O. Box 669
Carlin, Nevada 89822

143593

CERTIFICATE OF LOCATION
LODE MINING CLAIM

TO ALL WHOM IT MAY CONCERN:

The undersigned hereby certifies that he has caused to be located the MANX /O Lode Mining Claim on the 26th day of October, 1992.

The name and address of the locator is:

Newmont Exploration Limited
P.O. Box 669
Carlin, Nevada 89822

Said claim is located in the following quarter section(s):

NE 1/4 of Section 28, Township 34 N., Range 50 E.
NW 1/4 of Section 28, Township 34 N., Range 50 E.
SE 1/4 of Section 28, Township 34 N., Range 50 E.
SW 1/4 of Section 28, Township 34 N., Range 50 E.
Mount Diablo Base Line and Meridian, Eureka County, Nevada.

To tie this claim to the public survey, begin at the NE corner of Section 28, T. 34 N., R. 50 E., MDB&M, and travel:

3380 feet SOUTH
and
2650 feet WEST

The claim is 1400 feet long and 600 feet wide, such that 1380 feet is claimed in an East direction and 20 feet is claimed in a West direction from the location monument, together with 300 feet on each side of the monument of location and center line of the claim. The general course of the claim is East to West.

The boundaries of this claim are monumented with 4 inch by 4 inch by 4 1/2 foot long wooden posts. Each monument is marked with a scribed metal tag, which states the claim name and number, and the location of the monument with respect to the claim.

To locate the monuments, begin at the northeast corner of the claim and travel:

600 feet South to the southeast corner, thence
700 feet West to the south side-center, thence
700 feet West to the southwest corner, thence
600 feet North to the northwest corner, thence
700 feet East to the north side-center, thence
700 feet East to the northeast corner of the claim.

The location work included the making of a claim map as provided in NRS 517.040, a copy of which is filed with the county recorder.

Dated this 30th day of November, 1992.

Matthew B. Powell

Matthew B. Powell, agent for:
Newmont Exploration Limited
P.O. Box 669
Carlin, Nevada 89822

Return to:

BOOK 243 PAGE 292
OFFICIAL RECORDS
RECORDED AT THE REQUEST OF
Newmont Exploration
93 JAN 13 P1:49

EUREKA COUNTY, NEVADA
M.N. REBALEATI, RECORDER
FILE NO. 143594

BOOK 243 PAGE 292

Mathew B. Powell, agent for:
Newmont Exploration Limited
P.O. Box 669
Carlin, Nevada 89822

Mathew B. Powell


Dated this 30th day of November, 1992.

The location work included the making of a claim map as provided in NRS 517.040, a copy of which is filed with the county recorder.

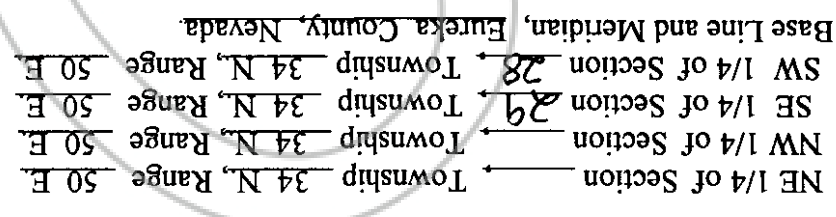
600 feet South to the southeast corner, thence
700 feet West to the south side-center, thence
700 feet West to the southwest corner, thence
600 feet North to the northwest corner, thence
700 feet East to the north side-center, thence
700 feet East to the northeast corner of the claim.

To locate the monuments, begin at the northeast corner of the claim and travel:

The boundaries of this claim are monumented with 4 inch by 4 inch by 4 1/2 foot long wooden posts. Each monument is marked with a scribed metal tag, which states the claim name and number, and the location of the monument with respect to the claim.
To locate the monuments, begin at the northeast corner of the claim and travel:
600 feet South to the southeast corner, thence
700 feet West to the south side-center, thence
700 feet West to the southwest corner, thence
600 feet North to the northwest corner, thence
700 feet East to the north side-center, thence
700 feet East to the northeast corner of the claim.
The claim is 1400 feet long and 600 feet wide, such that 20 feet is claimed in an East direction and 1380 feet is claimed in a West direction from the location monument, together with 300 feet on each side of the monument of location and center line of the claim. The general course of the claim is East to West.



To tie this claim to the public survey, begin at the NE corner of Section 28, T. 34 N., R. 50 E., MDB&M, and travel:



Said claim is located in the following quarter section(s):

Newmont Exploration Limited
P.O. Box 669
Carlin, Nevada 89822

The name and address of the locator is:

The undersigned hereby certifies that he has caused to be located the MANX // Lode Mining Claim on the 26th day of October, 1992.

TO ALL WHOM IT MAY CONCERN:

CERTIFICATE OF LOCATION
LODE MINING CLAIM

143594

Newmont Exploration Limited
P.O. Box 669
Carlin, Nevada 89822

Return to:

BOOK 243 PAGE 283
OFFICIAL RECORDS
RECORDED AT THE REQUEST OF
Newmont Exploration

'93 JAN 13 P1:49

EUREKA COUNTY, NEVADA
M.N. REBALEATI, RECORDER
FILE NO. 625
143595

BOOK 243 PAGE 283

Carlin, Nevada 89822
P.O. Box 669
Newmont Exploration Limited
Matthew B. Powell, agent for:

Matthew B. Powell

Dated this 30th day of November, 1992.


The location work included the making of a claim map as provided in NRS 517.040, a copy of which is filed with the county recorder.

600 feet South to the southeast corner, thence
700 feet West to the south side-center, thence
700 feet West to the southwest corner, thence
600 feet North to the northwest corner, thence
700 feet East to the north side-center, thence
700 feet East to the northeast corner of the claim.

To locate the monuments, begin at the northeast corner of the claim and travel:

The boundaries of this claim are monumented with 4 inch by 4 inch by 4 1/2 foot long wooden posts. Each monument is marked with a scribed metal tag, which states the claim name and number, and the location of the monument with respect to the claim.
To locate the monuments, begin at the northeast corner of the claim and travel:
600 feet South to the southeast corner, thence
700 feet West to the south side-center, thence
700 feet West to the southwest corner, thence
600 feet North to the northwest corner, thence
700 feet East to the north side-center, thence
700 feet East to the northeast corner of the claim.

The claim is 1400 feet long and 600 feet wide, such that 1380 feet is claimed in an East direction and 20 feet is claimed in a West direction from the location monument, together with 300 feet on each side of the monument of location and center line of the claim. The general course of the claim is East to West.



To tie this claim to the public survey, begin at the NE corner of Section 28, T. 34 N., R. 50 E., MDB&M, and travel:

- NE 1/4 of Section Township 34 N., Range 50 E.
- NW 1/4 of Section Township 34 N., Range 50 E.
- SE 1/4 of Section Township 34 N., Range 50 E.
- SW 1/4 of Section 28, Township 34 N., Range 50 E.

Said claim is located in the following quarter section(s):

Newmont Exploration Limited
P.O. Box 669
Carlin, Nevada 89822

The name and address of the locator is:

The undersigned hereby certifies that he has caused to be located the MANX 12 Lode Mining Claim on the 26th day of October, 1992.

TO ALL WHOM IT MAY CONCERN:

CERTIFICATE OF LOCATION
LODE MINING CLAIM

143595

Newmont Exploration Limited
P.O. Box 669
Carlin, Nevada 89822

Return to:

BOOK 243 PAGE 294
OFFICIAL RECORDS
RECORDED AT THE REQUEST OF
Newmont Exploration
93 JAN 13 P 1:50

EUREKA COUNTY, NEVADA
M.N. REBALEATI, RECORDER
FILE NO. 625

143596

BOOK 243 PAGE 294

Newmont Exploration Limited
P.O. Box 669
Carlin, Nevada 89822

Matthew B. Powell, agent for:

Dated this 30th day of November, 1992.

The location work included the making of a claim map as provided in NRS 517.040, a copy of which is filed with the county recorder.

600 feet South to the southeast corner, thence
700 feet West to the south side-center, thence
700 feet West to the southwest corner, thence
600 feet North to the northwest corner, thence
700 feet East to the north side-center, thence
700 feet East to the northeast corner of the claim.

To locate the monuments, begin at the northeast corner of the claim and travel:

The boundaries of this claim are monumented with 4 inch by 4 inch by 4 1/2 foot long wooden posts. Each monument is marked with a scribed metal tag, which states the claim name and number, and the location of the monument with respect to the claim.

The claim is 1400 feet long and 600 feet wide, such that 20 feet is claimed in an East direction and 1380 feet is claimed in a West direction from the location monument, together with 300 feet on each side of the monument of location and center line of the claim. The general course of the claim is East to West.

3580 feet SOUTH
and
4050 feet WEST

To this claim to the public survey, begin at the NE corner of Section 28, T. 34 N. R. 50 E, MDB&M, and travel:

NE 1/4 of Section Township 34 N., Range 50 E.
NW 1/4 of Section Township 34 N., Range 50 E.
SE 1/4 of Section 29, Township 34 N., Range 50 E.
SW 1/4 of Section 28, Township 34 N., Range 50 E.
Mount Diablo Base Line and Meridian, Eureka County, Nevada.

Said claim is located in the following quarter section(s):

Newmont Exploration Limited
P.O. Box 669
Carlin, Nevada 89822

The name and address of the locator is:

The undersigned hereby certifies that he has caused to be located the MANX 13 Lode Mining Claim on the 26th day of October, 1992.

TO ALL WHOM IT MAY CONCERN:

CERTIFICATE OF LOCATION
LODE MINING CLAIM

143596

Newmont Exploration Limited
P.O. Box 669
Carlin, Nevada 89822

Return to:

BOOK 243 PAGE 295
OFFICIAL RECORDS
RECORDED AT THE REQUEST OF
Newmont Exploration
93 JAN 13 P1 50

EUREKA COUNTY, NEVADA
M.N. REBALEATI, RECORDER
FILE NO. 143597
FEE \$ 25

BOOK 243 PAGE 295

Newmont Exploration Limited
P.O. Box 669
Carlin, Nevada 89822

Matthew B. Powell, agent for:
Matthew B. Powell

Dated this 30th day of November, 1992.

The location work included the making of a claim map as provided in NRS 517.040, a copy of which is filed with the county recorder.

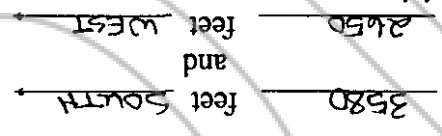
600 feet South to the southeast corner, thence
700 feet West to the south side-center, thence
700 feet West to the southwest corner, thence
600 feet North to the northwest corner, thence
700 feet East to the north side-center, thence
700 feet East to the northeast corner of the claim.

To locate the monuments, begin at the northeast corner of the claim and travel:

The boundaries of this claim are monumented with 4 inch by 4 inch by 1/2 foot long wooden posts. Each monument is marked with a scribed metal tag, which states the claim name and number, and the location of the monument with respect to the claim. The general course of the claim is East to West.

The claim is 1400 feet long and 600 feet wide, such that 1380 feet is claimed in an East direction and 20 feet is claimed in a West direction from the location monument, together with 300 feet on each side of the monument of location and center line of the claim. The

to the northeast corner of the claim.



R. 50 E., MDB&M, and travel:

To tie this claim to the public survey, begin at the NE corner of Section 28, T. 34 N.,

Mount Diablo Base Line and Meridian, Eureka County, Nevada.

- NE 1/4 of Section Township 34 N., Range 50 E.
- NW 1/4 of Section Township 34 N., Range 50 E.
- SE 1/4 of Section Township 34 N., Range 50 E.
- SW 1/4 of Section 28, Township 34 N., Range 50 E.

Said claim is located in the following quarter section(s):

Newmont Exploration Limited
P.O. Box 669
Carlin, Nevada 89822

The name and address of the locator is:

Mining Claim on the 26th day of October, 1992.

The undersigned hereby certifies that he has caused to be located the MANX 14 Lode

TO ALL WHOM IT MAY CONCERN:

CERTIFICATE OF LOCATION
LODE MINING CLAIM

143597

Newmont Exploration Limited
P.O. Box 669
Carlin, Nevada 89822

Return to:

BOOK 243 PAGE 296
OFFICIAL RECORDS
RECORDED AT THE REQUEST OF
Newmont Exploration

'93 JAN 13 P150

EUREKA COUNTY, NEVADA
M.N. REBALEATI, RECORDER
FILE NO. 925
143598

BOOK 243 PAGE 296

Carlin, Nevada 89822

P.O. Box 669

Newmont Exploration Limited

Mathew B. Powell, agent for:

Mathew B. Powell

Dated this 30th day of November, 1992.

The location work included the making of a claim map as provided in NRS 517.040, a copy of which is filed with the county recorder.

600 feet South to the southeast corner, thence
700 feet West to the south side-center, thence
700 feet West to the southwest corner, thence
600 feet North to the northwest corner, thence
700 feet East to the north side-center, thence
700 feet East to the northeast corner of the claim.

To locate the monuments, begin at the northeast corner of the claim and travel:

The boundaries of this claim are monumented with 4 inch by 4 inch by 4 1/2 foot long wooden posts. Each monument is marked with a scribed metal tag, which states the claim name and number, and the location of the monument with respect to the claim.
To locate the monuments, begin at the northeast corner of the claim and travel:
600 feet South to the southeast corner, thence
700 feet West to the south side-center, thence
700 feet West to the southwest corner, thence
600 feet North to the northwest corner, thence
700 feet East to the north side-center, thence
700 feet East to the northeast corner of the claim.
The claim is 1400 feet long and 600 feet wide, such that 20 feet is claimed in an East direction and 1380 feet is claimed in a West direction from the location monument, together with 300 feet on each side of the monument of location and center line of the claim. The general course of the claim is East to West.

to the northeast corner of the claim.

4180 feet SOUTH
and
4050 feet WEST

R. 50 E., MDB&M, and travel:

To tie this claim to the public survey, begin at the NE corner of Section 28, T. 34 N.

Mount Diablo Base Line and Meridian, Eureka County, Nevada.

NE 1/4 of Section Township 34 N., Range 50 E.
NW 1/4 of Section Township 34 N., Range 50 E.
SE 1/4 of Section 29 Township 34 N., Range 50 E.
SW 1/4 of Section 28 Township 34 N., Range 50 E.

Said claim is located in the following quarter section(s):

Newmont Exploration Limited
P.O. Box 669
Carlin, Nevada 89822

The name and address of the locator is:

The undersigned hereby certifies that he has caused to be located the MANX 15 Lode Mining Claim on the 26th day of October, 1992.

TO ALL WHOM IT MAY CONCERN:

CERTIFICATE OF LOCATION
LODE MINING CLAIM
143598

Newmont Exploration Limited
P.O. Box 669
Carlin, Nevada 89822

Return to:

Return to:

Newmont Exploration Limited
P.O. Box 669
Carlin, Nevada 89822

143599

CERTIFICATE OF LOCATION
LODE MINING CLAIM

TO ALL WHOM IT MAY CONCERN:

The undersigned hereby certifies that he has caused to be located the MANX 16 Lode Mining Claim on the 26th day of October, 1992.

The name and address of the locator is:

Newmont Exploration Limited
P.O. Box 669
Carlin, Nevada 89822

Said claim is located in the following quarter section(s):

NE 1/4 of Section	34 N., Range	50 E.
NW 1/4 of Section	34 N., Range	50 E.
SE 1/4 of Section	34 N., Range	50 E.
SW 1/4 of Section	34 N., Range	50 E.

Mount Diablo Base Line and Meridian, Eureka County, Nevada.

To tie this claim to the public survey, begin at the NE corner of Section 28, T. 34 N., R. 50 E., MDB&M, and travel:

4180	feet	SOUTH
and		
2650	feet	WEST

to the northeast corner of the claim.

The claim is 1400 feet long and 600 feet wide, such that 1380 feet is claimed in an East direction and 20 feet is claimed in a West direction from the location monument, together with 300 feet on each side of the monument of location and center line of the claim. The general course of the claim is East to West.

The boundaries of this claim are monumented with 4 inch by 4 inch by 1/2 foot long wooden posts. Each monument is marked with a scribed metal tag, which states the claim name and number, and the location of the monument with respect to the claim.

To locate the monuments, begin at the northeast corner of the claim and travel:

600 feet	South to the southeast corner, thence
700 feet	West to the south side-center, thence
700 feet	West to the southwest corner, thence
600 feet	North to the northwest corner, thence
700 feet	East to the north side-center, thence
700 feet	East to the northeast corner of the claim.

The location work included the making of a claim map as provided in NRS 517.040, a copy of which is filed with the county recorder.

Dated this 30th day of November, 1992.

Matthew B. Powell

Matthew B. Powell, agent for:
Newmont Exploration Limited
P.O. Box 669
Carlin, Nevada 89822

BOOK 243 PAGE 297

BOOK 243 PAGE 297
OFFICIAL RECORDS
RECORDED AT THE REQUEST OF
Newmont Exploration

'93 JAN 13 P1:50

EUREKA COUNTY, NEVADA
M.N. REBALEATI, RECORDER
FILE NO. 143599
FEE \$/25

Return to:

Newmont Exploration Limited
P. O. Box 669
Carlin, Nevada 89822

143600

**CERTIFICATE OF LOCATION
LODE MINING CLAIM**

TO ALL WHOM IT MAY CONCERN:

The undersigned hereby certifies that he has caused to be located the MANX 17 Lode Mining Claim on the 26th day of October, 1992.

The name and address of the locator is:

Newmont Exploration Limited
P. O. Box 669
Carlin, Nevada 89822

Said claim is located in the following quarter section(s):

NE 1/4 of Section	<u>32</u>	Township	<u>34 N.</u>	Range	<u>50 E.</u>
NW 1/4 of Section	<u>33</u>	Township	<u>34 N.</u>	Range	<u>50 E.</u>
SE 1/4 of Section	<u>29</u>	Township	<u>34 N.</u>	Range	<u>50 E.</u>
SW 1/4 of Section	<u>28</u>	Township	<u>34 N.</u>	Range	<u>50 E.</u>

Mount Diablo Base Line and Meridian, Eureka County, Nevada.

To tie this claim to the public survey, begin at the NE corner of Section 28, T. 34 N. R. 50 E., MDB&M, and travel:

4780	feet	SOUTH
and		
4050	feet	WEST

to the northeast corner of the claim.

The claim is 1400 feet long and 600 feet wide, such that 20 feet is claimed in an East direction and 1380 feet is claimed in a West direction from the location monument, together with 300 feet on each side of the monument of location and center line of the claim. The general course of the claim is East to West.

The boundaries of this claim are monumented with 4 inch by 4 inch by 1/2 foot long wooden posts. Each monument is marked with a scribed metal tag, which states the claim name and number, and the location of the monument with respect to the claim.

To locate the monuments, begin at the northeast corner of the claim and travel:

600 feet	South	to the southeast corner, thence
700 feet	West	to the south side-center, thence
700 feet	West	to the southwest corner, thence
600 feet	North	to the northwest corner, thence
700 feet	East	to the north side-center, thence
700 feet	East	to the northeast corner of the claim.

The location work included the making of a claim map as provided in NRS 517.040, a copy of which is filed with the county recorder.

Dated this 30th day of November, 1992.

Matthew B. Powell

Matthew B. Powell, agent for:
Newmont Exploration Limited
P. O. Box 669
Carlin, Nevada 89822

BOOK 243 PAGE 298

143600

EUREKA COUNTY, NEVADA
M.N. REBAL EATH. RECORDER
FILE NO. 625

'93 JAN 13 P1 50

BOOK 243 PAGE 298
OFFICIAL RECORDS
RECORDED AT THE REQUEST OF
Newmont Exploration

Return to:

Newmont Exploration Limited
P.O. Box 669
Carlin, Nevada 89822

143601

**CERTIFICATE OF LOCATION
LODE MINING CLAIM**

TO ALL WHOM IT MAY CONCERN:

The undersigned hereby certifies that he has caused to be located the MANX /8 Lode Mining Claim on the 26th day of October, 1992.

The name and address of the locator is:

Newmont Exploration Limited
P.O. Box 669
Carlin, Nevada 89822

Said claim is located in the following quarter section(s):

NE 1/4 of Section 33 Township 34 N. Range 50 E.
NW 1/4 of Section 33 Township 34 N. Range 50 E.
SE 1/4 of Section 28 Township 34 N. Range 50 E.
SW 1/4 of Section 28 Township 34 N. Range 50 E.
Mount Diablo Base Line and Meridian, Eureka County, Nevada.

To tie this claim to the public survey, begin at the NE corner of Section 28, T. 34 N., R. 50 E., MDB&M, and travel:

4780 feet SOUTH
and
2650 feet WEST

to the northeast corner of the claim.

The claim is 1400 feet long and 600 feet wide, such that 1380 feet is claimed in an East direction and 20 feet is claimed in a West direction from the location monument, together with 300 feet on each side of the monument of location and center line of the claim. The general course of the claim is East to West.

The boundaries of this claim are monumented with 4 inch by 4 inch by 4 1/2 foot long wooden posts. Each monument is marked with a scribed metal tag, which states the claim name and number, and the location of the monument with respect to the claim.

To locate the monuments, begin at the northeast corner of the claim and travel:

600 feet South to the southeast corner, thence
700 feet West to the south side-center, thence
700 feet West to the southwest corner, thence
600 feet North to the northwest corner, thence
700 feet East to the north side-center, thence
700 feet East to the northeast corner of the claim.

The location work included the making of a claim map as provided in NRS 517.040, a copy of which is filed with the county recorder.

Dated this 30th day of November, 1992.

Matthew B. Powell

Matthew B. Powell, agent for:
Newmont Exploration Limited
P.O. Box 669
Carlin, Nevada 89822

BOOK 243 PAGE 299

EUREKA COUNTY, NEVADA
M.N. REGALEATI, RECORDER
FILE NO. 143601
FEE \$ 6.25

'93 JAN 13 P1:50

Newmont Exploration

BOOK 243 PAGE 299
OFFICIAL RECORDS
RECORDED AT THE REQUEST OF

BOOK 243 PAGE 300
 OFFICIAL RECORDS
 RECORDED AT THE REQUEST OF
 Newmont Exploration
 '93 JAN 13 P150

EUREKA COUNTY, NEVADA
 M.N. REBALEATI, RECORDER
 FILE NO. 625

143602

BOOK 243 PAGE 300

Matthew B. Powell, agent for:
 Newmont Exploration Limited
 P.O. Box 669
 Carlin, Nevada 89822

Matthew B. Powell

Dated this 30th day of November, 1992.

The location work included the making of a claim map as provided in NRS 517.040, a copy of which is filed with the county recorder.

600 feet South to the southeast corner, thence
 700 feet West to the south side-center, thence
 700 feet West to the southwest corner, thence
 600 feet North to the northwest corner, thence
 700 feet East to the north side-center, thence
 700 feet East to the northeast corner of the claim.

To locate the monuments, begin at the northeast corner of the claim and travel:

The boundaries of this claim are monumented with 4 inch by 4 inch by 4 1/2 foot long wooden posts. Each monument is marked with a scribed metal tag, which states the claim name and number, and the location of the monument with respect to the claim.

The claim is 1400 feet long and 500 feet wide, such that 20 feet is claimed in an East direction and 1380 feet is claimed in a West direction from the location monument, together with 300 feet on each side of the monument of location and center line of the claim. The general course of the claim is East to West.

20 feet North
 and
 1250 feet West

To tie this claim to the public survey, begin at the NE corner of Section 28, T. 34 N., R. 50 E., MDB&M, and travel:

NE 1/4 of Section 28, Township 34 N., Range 50 E.
 NW 1/4 of Section 21, Township 34 N., Range 50 E.
 SE 1/4 of Section 34, Township 34 N., Range 50 E.
 SW 1/4 of Section 34, Township 34 N., Range 50 E.
 Mount Diablo Base Line and Meridian, Eureka County, Nevada.

Said claim is located in the following quarter section(s):

Newmont Exploration Limited
 P.O. Box 669
 Carlin, Nevada 89822

The name and address of the locator is:

The undersigned hereby certifies that he has caused to be located the MANX 19 Lode Mining Claim on the 25th day of October, 1992.

TO ALL WHOM IT MAY CONCERN:

CERTIFICATE OF LOCATION
 LODGE MINING CLAIM

Newmont Exploration Limited
 P.O. Box 669
 Carlin, Nevada 89822

143602

Return to:

Return to:

Newmont Exploration Limited
P. O. Box 669
Carlin, Nevada 89822

143603

CERTIFICATE OF LOCATION
LODE MINING CLAIM

TO ALL WHOM IT MAY CONCERN:

The undersigned hereby certifies that he has caused to be located the MANX 20 Lode Mining Claim on the 25th day of October, 1992.

The name and address of the locator is:

Newmont Exploration Limited
P. O. Box 669
Carlin, Nevada 89822

Said claim is located in the following quarter section(s):

NE 1/4 of Section 28, Township 34 N., Range 50 E.
NW 1/4 of Section 27, Township 34 N., Range 50 E.
SE 1/4 of Section 21, Township 34 N., Range 50 E.
SW 1/4 of Section 22, Township 34 N., Range 50 E.
Mount Diablo Base Line and Meridian, Eureka County, Nevada.

To tie this claim to the public survey, begin at the NE corner of Section 28, T. 34 N., R. 50 E., MDB&M, and travel:

20 feet North
and
150 feet East

to the northeast corner of the claim.

The claim is 1400 feet long and 600 feet wide, such that 1380 feet is claimed in an East direction and 20 feet is claimed in a West direction from the location monument, together with 300 feet on each side of the monument of location and center line of the claim. The general course of the claim is East to West.

The boundaries of this claim are monumented with 4 inch by 4 inch by 4 1/2 foot long wooden posts. Each monument is marked with a scribed metal tag, which states the claim name and number, and the location of the monument with respect to the claim.

To locate the monuments, begin at the northeast corner of the claim and travel:

600 feet South to the southeast corner, thence
700 feet West to the south side-center, thence
700 feet West to the southwest corner, thence
600 feet North to the northwest corner, thence
700 feet East to the north side-center, thence
700 feet East to the northeast corner of the claim.

The location work included the making of a claim map as provided in NRS 517.040, a copy of which is filed with the county recorder.

Dated this 30th day of November, 1992.

Matthew B. Powell

Matthew B. Powell, agent for:
Newmont Exploration Limited
P. O. Box 669
Carlin, Nevada 89822

BOOK 243 PAGE 301

EUREKA COUNTY, NEVADA
M.N. REBALEATI, RECORDER
FILE NO. 143603

'93 JAN 13 P1 50

BOOK 243 PAGE 301
OFFICIAL RECORDS
RECORDED AT THE REQUEST OF
Newmont Exploration

BOOK 243 PAGE 302
OFFICIAL RECORDS
RECORDED AT THE REQUEST OF
Newmont Exploration
'93 JAN 13 P1 50

EUREKA COUNTY, NEVADA
M.M. REBALEATI, RECORDER
FILE NO. 625

143604

BOOK 243 PAGE 302

Mathew B. Powell, agent for:
Newmont Exploration Limited
P.O. Box 669
Carlin, Nevada 89822

Mathew B. Powell

Dated this 30th day of November, 1992.

The location work included the making of a claim map as provided in NRS 517.040, a copy of which is filed with the county recorder.

600 feet South to the southeast corner, thence
700 feet West to the south side-center, thence
700 feet West to the southwest corner, thence
600 feet North to the northwest corner, thence
700 feet East to the north side-center, thence
700 feet East to the northeast corner of the claim.

To locate the monuments, begin at the northeast corner of the claim and travel:

The boundaries of this claim are monumented with 4 inch by 4 inch by 4 1/2 foot long wooden posts. Each monument is marked with a scribed metal tag, which states the claim name and number, and the location of the monument with respect to the claim.
To locate the monuments, begin at the northeast corner of the claim and travel:
600 feet South to the southeast corner, thence
700 feet West to the south side-center, thence
700 feet West to the southwest corner, thence
600 feet North to the northwest corner, thence
700 feet East to the north side-center, thence
700 feet East to the northeast corner of the claim.

The claim is 1400 feet long and 600 feet wide, such that 20 feet is claimed in an East direction and 1380 feet is claimed in a West direction from the location monument, together with 300 feet on each side of the monument of location and center line of the claim. The general course of the claim is East to West.

580 feet South
and
1250 feet West

To tie this claim to the public survey, begin at the NE corner of Section 28, T. 34 N., R. 50 E., MDB&M, and travel:

NE 1/4 of Section 28, Township 34 N., Range 50 E.
NW 1/4 of Section 34 N., Range 50 E.
SE 1/4 of Section 34 N., Range 50 E.
SW 1/4 of Section 34 N., Range 50 E.
Mount Diablo Base Line and Meridian, Eureka County, Nevada.

Said claim is located in the following quarter section(s):

Newmont Exploration Limited
P.O. Box 669
Carlin, Nevada 89822

The name and address of the locator is:

The undersigned hereby certifies that he has caused to be located the MANX 21 Lode Mining Claim on the 25th day of October, 1992.

TO ALL WHOM IT MAY CONCERN:

CERTIFICATE OF LOCATION
LODE MINING CLAIM

143604

Newmont Exploration Limited
P.O. Box 669
Carlin, Nevada 89822

Return to:

BOOK 243 PAGE 303
OFFICIAL RECORDS
RECORDED AT THE REQUEST OF
Newmont Exploration

'93 JAN 13 P151

EUREKA COUNTY, NEVADA
M.N. REBALEATI, RECORDER
FILE NO. 625

143605

BOOK 243 PAGE 303

Mathew B. Powell, agent for:
Newmont Exploration Limited
P.O. Box 669
Carlin, Nevada 89822

Mathew B. Powell

Dated this 30th day of November, 1992.

The location work included the making of a claim map as provided in NRS 517.040, a copy of which is filed with the county recorder.

600 feet South to the southeast corner, thence
700 feet West to the south side-center, thence
700 feet West to the southwest corner, thence
600 feet North to the northwest corner, thence
700 feet East to the north side-center, thence
700 feet East to the northeast corner of the claim.

To locate the monuments, begin at the northeast corner of the claim and travel:

The boundaries of this claim are monumented with 4 inch by 4 inch by 4 1/2 foot long wooden posts. Each monument is marked with a scribed metal tag, which states the claim name and number, and the location of the monument with respect to the claim.
To locate the monuments, begin at the northeast corner of the claim and travel:
600 feet South to the southeast corner, thence
700 feet West to the south side-center, thence
700 feet West to the southwest corner, thence
600 feet North to the northwest corner, thence
700 feet East to the north side-center, thence
700 feet East to the northeast corner of the claim.

The claim is 1400 feet long and 600 feet wide, such that 1380 feet is claimed in an East direction and 20 feet is claimed in a West direction from the location monument, together with 300 feet on each side of the monument of location and center line of the claim. The general course of the claim is East to West.

580 feet South
150 feet East

To tie this claim to the public survey, begin at the NE corner of Section 28, T. 34 N., R. 50 E., MDB&M, and travel:

NE 1/4 of Section 28, Township 34 N., Range 50 E.
NW 1/4 of Section 27, Township 34 N., Range 50 E.
SE 1/4 of Section 34 N., Range 50 E.
SW 1/4 of Section 34 N., Range 50 E.
Mount Diablo Base Line and Meridian, Eureka County, Nevada.

Said claim is located in the following quarter section(s):

Newmont Exploration Limited
P.O. Box 669
Carlin, Nevada 89822

The name and address of the locator is:

The undersigned hereby certifies that he has caused to be located the MANX 22 Lode Mining Claim on the 25th day of October, 1992.

TO ALL WHOM IT MAY CONCERN:

CERTIFICATE OF LOCATION
LODE MINING CLAIM

143605

Newmont Exploration Limited
P.O. Box 669
Carlin, Nevada 89822

Return to:

BOOK 243 PAGE 304
OFFICIAL RECORDS
RECORDED AT THE REQUEST OF
Newmont Exploration
'93 JAN 13 P1:51

EUREKA COUNTY, NEVADA
M.M. REBALEATI, RECORDER
FILE NO. 143606
FEE \$ /25

BOOK 243 PAGE 304

Matthew B. Powell, agent for:
Newmont Exploration Limited
P.O. Box 669
Carlin, Nevada 89822

Matthew B. Powell

Dated this 30th day of November, 1992.

The location work included the making of a claim map as provided in NRS 517.040, a copy of which is filed with the county recorder.

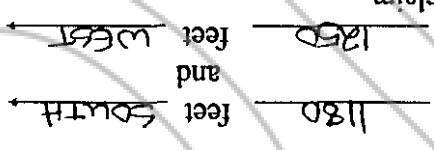
600 feet South to the southeast corner, thence
700 feet West to the south side-center, thence
700 feet West to the southwest corner, thence
600 feet North to the northwest corner, thence
700 feet East to the north side-center, thence
700 feet East to the northeast corner of the claim.

To locate the monuments, begin at the northeast corner of the claim and travel:

The boundaries of this claim are monumented with 4 inch by 4 inch by 4 1/2 foot long wooden posts. Each monument is marked with a scribed metal tag, which states the claim name and number, and the location of the monument with respect to the claim.

The claim is 1400 feet long and 600 feet wide, such that 20 feet is claimed in an East direction and 1380 feet is claimed in a West direction from the location monument, together with 300 feet on each side of the monument of location and center line of the claim. The general course of the claim is East to West.

to the northeast corner of the claim.



R. 50 E., MDB&M, and travel:

To tie this claim to the public survey, begin at the NE corner of Section 28, T. 34 N.,

Mount Diablo Base Line and Meridian, Eureka County, Nevada
NE 1/4 of Section 28, Township 34 N., Range 50 E.
NW 1/4 of Section Township 34 N., Range 50 E.
SE 1/4 of Section Township 34 N., Range 50 E.
SW 1/4 of Section Township 34 N., Range 50 E.

Said claim is located in the following quarter section(s):

Newmont Exploration Limited
P.O. Box 669
Carlin, Nevada 89822

The name and address of the locator is:

The undersigned hereby certifies that he has caused to be located the MANX 23 Lode Mining Claim on the 25th day of October, 1992.

TO ALL WHOM IT MAY CONCERN:

CERTIFICATE OF LOCATION
LODE MINING CLAIM

143606

Newmont Exploration Limited
P.O. Box 669
Carlin, Nevada 89822

Return to:

BOOK 243 PAGE 305
OFFICIAL RECORDS
RECORDED AT THE REQUEST OF
Newmont Exploration
93 JAN 13 P151

EUREKA COUNTY, NEVADA
M.N. REBALEATI, RECORDER
FILE NO. 625
143607

BOOK 243 PAGE 305

Matthew B. Powell, agent for:
Newmont Exploration Limited
P.O. Box 669
Carlin, Nevada 89822

Matthew B. Powell

Dated this 30th day of November, 1992.

The location work included the making of a claim map as provided in NRS 517.040, a copy of which is filed with the county recorder.

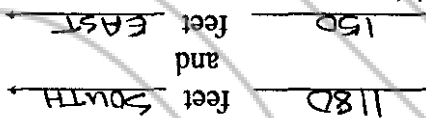
600 feet South to the southeast corner, thence
700 feet West to the south side-center, thence
700 feet West to the southwest corner, thence
600 feet North to the northwest corner, thence
700 feet East to the north side-center, thence
700 feet East to the northeast corner of the claim.

To locate the monuments, begin at the northeast corner of the claim and travel:

The boundaries of this claim are monumented with 4 inch by 4 inch by 4 1/2 foot long wooden posts. Each monument is marked with a scribed metal tag, which states the claim name and number, and the location of the monument with respect to the claim.

The claim is 1400 feet long and 600 feet wide, such that 1380 feet is claimed in an East direction and 20 feet is claimed in a West direction from the location monument, together with 300 feet on each side of the monument of location and center line of the claim. The general course of the claim is East to West.

to the northeast corner of the claim.



R. 50 E., MDB&M, and travel:

To tie this claim to the public survey, begin at the NE corner of Section 28, T. 34 N.

Mount Diablo Base Line and Meridian, Eureka County, Nevada.
NE 1/4 of Section 28, Township 34 N., Range 50 E.
NW 1/4 of Section 27, Township 34 N., Range 50 E.
SE 1/4 of Section 34 N., Range 50 E.
SW 1/4 of Section 34 N., Range 50 E.

Said claim is located in the following quarter section(s):

Newmont Exploration Limited
P.O. Box 669
Carlin, Nevada 89822

The name and address of the locator is:

The undersigned hereby certifies that he has caused to be located the MANX 24 Lode Mining Claim on the 25th day of October, 1992.

TO ALL WHOM IT MAY CONCERN:

CERTIFICATE OF LOCATION
LODE MINING CLAIM

Newmont Exploration Limited
P.O. Box 669
Carlin, Nevada 89822

143607

Return to:

BOOK 243 PAGE 306
OFFICIAL RECORDS
RECORDED AT THE REQUEST OF
Newmont Exploration
'93 JAN 13 P151

EUREKA COUNTY, NEVADA
M.N. REBATEATI. RECORDER
FILE NO. 6/25

143608

BOOK 243 PAGE 306

Return to:
Newmont Exploration Limited
P.O. Box 669
Carlin, Nevada 89822

CERTIFICATE OF LOCATION
LODE MINING CLAIM

143608

TO ALL WHOM IT MAY CONCERN:

The undersigned hereby certifies that he has caused to be located the MANX 25 Lode Mining Claim on the 25th day of October, 1992.


The name and address of the locator is:

Newmont Exploration Limited
P.O. Box 669
Carlin, Nevada 89822

Said claim is located in the following quarter section(s):

NE 1/4 of Section 28, Township 34 N., Range 50 E.
NW 1/4 of Section 28, Township 34 N., Range 50 E.
SE 1/4 of Section 28, Township 34 N., Range 50 E.
SW 1/4 of Section 28, Township 34 N., Range 50 E.
Mount Diablo Base Line and Meridian, Eureka County, Nevada

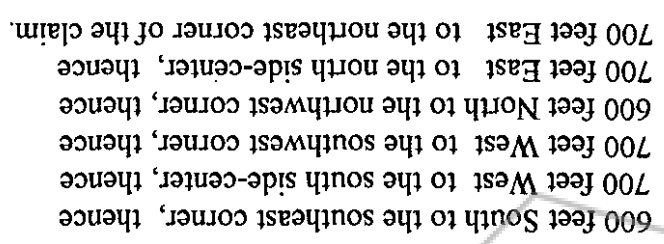
To tie this claim to the public survey, begin at the NE corner of Section 28, T. 34 N., R. 50 E., MDB&M, and travel:



The claim is 1400 feet long and 600 feet wide, such that 20 feet is claimed in an East direction and 1380 feet is claimed in a West direction from the location monument, together with 300 feet on each side of the monument of location and center line of the claim. The general course of the claim is East to West.

The boundaries of this claim are monumented with 4 inch by 4 inch by 4 1/2 foot long wooden posts. Each monument is marked with a scribed metal tag, which states the claim name and number, and the location of the monument with respect to the claim.

To locate the monuments, begin at the northeast corner of the claim and travel:



The location work included the making of a claim map as provided in NRS 517.040, a copy of which is filed with the county recorder.

Dated this 30th day of November, 1992.

Matthew B. Powell

Matthew B. Powell, agent for:
Newmont Exploration Limited
P.O. Box 669
Carlin, Nevada 89822

BOOK-243 PAGE 307
OFFICIAL RECORDS
RECORDED AT THE REQUEST OF
Newmont Exploration

'93 JAN 13 P151

EUREKA COUNTY, NEVADA
M.N. REBALEATI, RECORDER
FILE NO. 625

143609

BOOK 243 PAGE 307

Newmont Exploration Limited
P.O. Box 669
Carlin, Nevada 89822

143609

CERTIFICATE OF LOCATION
LODE MINING CLAIM

TO ALL WHOM IT MAY CONCERN:

The undersigned hereby certifies that he has caused to be located the MANX 26 Lode Mining Claim on the 25th day of October, 1992.

The name and address of the locator is:

Newmont Exploration Limited
P.O. Box 669
Carlin, Nevada 89822

Said claim is located in the following quarter section(s):

NE 1/4 of Section 28, Township 34 N., Range 50 E.
NW 1/4 of Section 27, Township 34 N., Range 50 E.
SE 1/4 of Section _____, Township 34 N., Range 50 E.
SW 1/4 of Section _____, Township 34 N., Range 50 E.
Mount Diablo Base Line and Meridian, Eureka County, Nevada

To tie this claim to the public survey, begin at the NE corner of Section 28, T. 34 N., R. 50 E., MDB&M, and travel:

1780 feet SOUTH
and
150 feet EAST

The claim is 1400 feet long and 600 feet wide, such that 1380 feet is claimed in an East direction and 20 feet is claimed in a West direction from the location monument, together with 300 feet on each side of the monument of location and center line of the claim. The general course of the claim is East to West.

The boundaries of this claim are monumented with 4 inch by 4 inch by 4 1/2 foot long wooden posts. Each monument is marked with a scribed metal tag, which states the claim name and number, and the location of the monument with respect to the claim.

To locate the monuments, begin at the northeast corner of the claim and travel:

600 feet South to the southeast corner, thence
700 feet West to the south side-center, thence
700 feet West to the southwest corner, thence
600 feet North to the northwest corner, thence
700 feet East to the north side-center, thence
700 feet East to the northeast corner of the claim.

The location work included the making of a claim map as provided in NRS 517.040, a copy of which is filed with the county recorder.

Dated this 30th day of November, 1992.

Matthew B. Powell

Matthew B. Powell, agent for:
Newmont Exploration Limited
P.O. Box 669
Carlin, Nevada 89822

Return to:

BOOK 243 PAGE 308
OFFICIAL RECORDS
RECORDED AT THE REQUEST OF
Newmont Exploration
93 JAN 13 P151

EUREKA COUNTY, NEVADA
M.N. REBALEATI, RECORDER
FILE NO. 143610
FEE \$ 6.25

BOOK 243 PAGE 308

Matthew B. Powell, agent for:
Newmont Exploration Limited
P.O. Box 669
Carlin, Nevada 89822

Matthew B. Powell

Dated this 30th day of November, 1992.

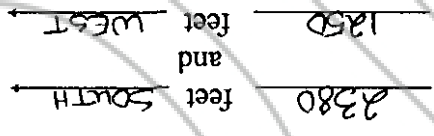
The location work included the making of a claim map as provided in NRS 517.040, a copy of which is filed with the county recorder.

600 feet South to the southeast corner, thence
700 feet West to the south side-center, thence
700 feet West to the southwest corner, thence
600 feet North to the northwest corner, thence
700 feet East to the north side-center, thence
700 feet East to the northeast corner of the claim.

To locate the monuments, begin at the northeast corner of the claim and travel:

The boundaries of this claim are monumented with 4 inch by 4 inch by 4 1/2 foot long wooden posts. Each monument is marked with a scribed metal tag, which states the claim name and number, and the location of the monument with respect to the claim.
To locate the monuments, begin at the northeast corner of the claim and travel:
600 feet South to the southeast corner, thence
700 feet West to the south side-center, thence
700 feet West to the southwest corner, thence
600 feet North to the northwest corner, thence
700 feet East to the north side-center, thence
700 feet East to the northeast corner of the claim.

The claim is 1400 feet long and 600 feet wide, such that 20 feet is claimed in an East direction and 1380 feet is claimed in a West direction from the location monument, together with 300 feet on each side of the monument of location and center line of the claim. The general course of the claim is East to West.



To the this claim to the public survey, begin at the NE corner of Section 28, T. 34 N., R. 50 E., MDB&M, and travel:

NE 1/4 of Section 28, Township 34 N., Range 50 E.
NW 1/4 of Section 28, Township 34 N., Range 50 E.
SE 1/4 of Section 28, Township 34 N., Range 50 E.
SW 1/4 of Section 28, Township 34 N., Range 50 E.
Mount Diablo Base Line and Meridian, Eureka County, Nevada.

Said claim is located in the following quarter section(s):

Newmont Exploration Limited
P.O. Box 669
Carlin, Nevada 89822

The name and address of the locator is:

The undersigned hereby certifies that he has caused to be located the MANX 27 Lode Mining Claim on the 25th day of October, 1992.

TO ALL WHOM IT MAY CONCERN:

CERTIFICATE OF LOCATION
LODE MINING CLAIM

143610

Newmont Exploration Limited
P.O. Box 669
Carlin, Nevada 89822

Return to:

BOOK 243 PAGE 309
OFFICIAL RECORDS
RECORDED AT THE REQUEST OF
Newmont Exploration

63 JAN 13 P 151

EUREKA COUNTY, NEVADA
M.N. REBALEATI, RECORDER
FILE NO. 625

143611

BOOK 243 PAGE 309

Carlin, Nevada 89822

P.O. Box 669

Newmont Exploration Limited

Matthew B. Powell, agent for:

Matthew B. Powell

Dated this 30th day of November, 1992.

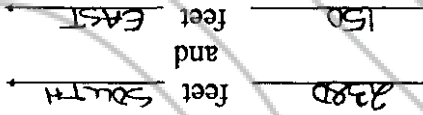
The location work included the making of a claim map as provided in NRS 517.040, a copy of which is filed with the county recorder.

600 feet South to the southeast corner, thence
700 feet West to the south side-center, thence
700 feet West to the southwest corner, thence
600 feet North to the northwest corner, thence
700 feet East to the north side-center, thence
700 feet East to the northeast corner of the claim.

To locate the monuments, begin at the northeast corner of the claim and travel:

The boundaries of this claim are monumented with 4 inch by 4 inch by 4 1/2 foot long wooden posts. Each monument is marked with a scribed metal tag, which states the claim name and number, and the location of the monument with respect to the claim. The boundaries of this claim are monumented with 4 inch by 4 inch by 4 1/2 foot long wooden posts. Each monument is marked with a scribed metal tag, which states the claim name and number, and the location of the monument with respect to the claim. The general course of the claim is East to West.

The claim is 1400 feet long and 600 feet wide, such that 1380 feet is claimed in an East direction and 20 feet is claimed in a West direction from the location monument, together with 300 feet on each side of the monument of location and center line of the claim. The



To tie this claim to the public survey, begin at the NE corner of Section 28, T. 34 N., R. 50 E., MDB&M, and travel:

Mount Diablo Base Line and Meridian, Eureka County, Nevada
NE 1/4 of Section 28, Township 34 N., Range 50 E.
NW 1/4 of Section 27, Township 34 N., Range 50 E.
SE 1/4 of Section 28, Township 34 N., Range 50 E.
SW 1/4 of Section 27, Township 34 N., Range 50 E.

Said claim is located in the following quarter section(s):

Newmont Exploration Limited
P.O. Box 669
Carlin, Nevada 89822

The name and address of the locator is:

The undersigned hereby certifies that he has caused to be located the MANX 28 Lode Mining Claim on the 25th day of October, 1992.

TO ALL WHOM IT MAY CONCERN:

CERTIFICATE OF LOCATION
LODE MINING CLAIM

143611

Carlin, Nevada 89822

P.O. Box 669

Newmont Exploration Limited

Return to:

BOOK 243 PAGE 310
OFFICIAL RECORDS
RECORDED AT THE REQUEST OF
Newmont Exploration
93 JAN 13 P151

EUREKA COUNTY, NEVADA
M.N. REBALEATI, RECORDER
FILE NO. 143612
FEE \$/25 6

BOOK 243 PAGE 310

Newmont Exploration Limited
P.O. Box 669
Carlin, Nevada 89822
Matthew B. Powell, agent for:

Matthew B. Powell

Dated this 30th day of November, 1992.

The location work included the making of a claim map as provided in NRS 517.040, a copy of which is filed with the county recorder.

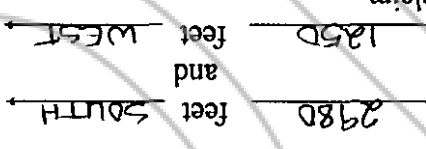
600 feet South to the southeast corner, thence
700 feet West to the south side-center, thence
700 feet West to the southwest corner, thence
600 feet North to the northwest corner, thence
700 feet East to the north side-center, thence
700 feet East to the northeast corner of the claim.

To locate the monuments, begin at the northeast corner of the claim and travel:

The boundaries of this claim are monumented with 4 inch by 4 inch by 4 1/2 foot long wooden posts. Each monument is marked with a scribed metal tag, which states the claim name and number, and the location of the monument with respect to the claim.

The claim is 1400 feet long and 600 feet wide, such that 20 feet is claimed in an East direction and 1380 feet is claimed in a West direction from the location monument, together with 300 feet on each side of the monument of location and center line of the claim. The general course of the claim is East to West.

to the northeast corner of the claim.



To tie this claim to the public survey, begin at the NE corner of Section 28, T. 34 N., R. 50 E., MDB&M, and travel:

NE 1/4 of Section 34 N., Range 50 E.
NW 1/4 of Section 34 N., Range 50 E.
SE 1/4 of Section 28 Township 34 N., Range 50 E.
SW 1/4 of Section Township 34 N., Range 50 E.
Mount Diablo Base Line and Meridian, Eureka County, Nevada.

Said claim is located in the following quarter section(s):

Newmont Exploration Limited
P.O. Box 669
Carlin, Nevada 89822

The name and address of the locator is:

The undersigned hereby certifies that he has caused to be located the MANX 29 Lode Mining Claim on the 25th day of October, 1992.

TO ALL WHOM IT MAY CONCERN:

CERTIFICATE OF LOCATION
LODE MINING CLAIM

143612

Newmont Exploration Limited
P.O. Box 669
Carlin, Nevada 89822

Return to:

BOOK 243 PAGE 311
OFFICIAL RECORDS
RECORDED AT THE REQUEST OF
Newmont Exploration
93 JAN 13 P151

EUREKA COUNTY, NEVADA
M.N. REBALEATI, RECORDER
FILE NO. 625
143613

BOOK 243 PAGE 311

Matthew B. Powell, agent for:
Newmont Exploration Limited
P.O. Box 669
Carlin, Nevada 89822

Matthew B. Powell

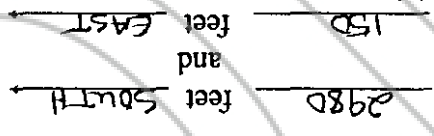
Dated this 30th day of November, 1992.

The location work included the making of a claim map as provided in NRS 517.040, a copy of which is filed with the county recorder.

600 feet South to the southeast corner, thence
700 feet West to the south side-center, thence
700 feet West to the southwest corner, thence
600 feet North to the northwest corner, thence
700 feet East to the north side-center, thence
700 feet East to the northeast corner of the claim.

To locate the monuments, begin at the northeast corner of the claim and travel:
The boundaries of this claim are monumented with 4 inch by 4 inch by 4 1/2 foot long wooden posts. Each monument is marked with a scribed metal tag, which states the claim name and number, and the location of the monument with respect to the claim.

The claim is 1400 feet long and 600 feet wide, such that 1380 feet is claimed in an East direction and 20 feet is claimed in a West direction from the location monument, together with 300 feet on each side of the monument of location and center line of the claim. The general course of the claim is East to West.



To tie this claim to the public survey, begin at the NE corner of Section 28, T. 34 N. R. 50 E., MDB&M, and travel:

NE 1/4 of Section Township 34 N., Range 50 E.
NW 1/4 of Section Township 34 N., Range 50 E.
SE 1/4 of Section 28, Township 34 N., Range 50 E.
SW 1/4 of Section 27, Township 34 N., Range 50 E.
Mount Diablo Base Line and Meridian, Eureka County, Nevada.

Said claim is located in the following quarter section(s):

Newmont Exploration Limited
P.O. Box 669
Carlin, Nevada 89822

The name and address of the locator is:

The undersigned hereby certifies that he has caused to be located the MANX 30 Lode Mining Claim on the 25th day of October, 1992.

TO ALL WHOM IT MAY CONCERN:

CERTIFICATE OF LOCATION
LODE MINING CLAIM

143613

Newmont Exploration Limited
P.O. Box 669
Carlin, Nevada 89822

Return to:

BOOK 243 PAGE 312
OFFICIAL RECORDS
RECORDED AT THE REQUEST OF
Newmont Exploration
'93 JAN 13 P151

EUREKA COUNTY, NEVADA
M.N. REBALEATI, RECORDER
FILE NO. FEES \$ 6.25
143614

BOOK 243 PAGE 312

Mathew B. Powell, agent for:
Newmont Exploration Limited
P.O. Box 669
Carlin, Nevada 89822

Mathew B. Powell

Dated this 30th day of November, 1992.

The location work included the making of a claim map as provided in NRS 517.040, a copy of which is filed with the county recorder.

600 feet South to the southeast corner, thence
700 feet West to the south side-center, thence
700 feet West to the southwest corner, thence
600 feet North to the northwest corner, thence
700 feet East to the north side-center, thence
700 feet East to the northeast corner of the claim.

To locate the monuments, begin at the northeast corner of the claim and travel:

The boundaries of this claim are monumented with 4 inch by 4 inch by 4 1/2 foot long wooden posts. Each monument is marked with a scribed metal tag, which states the claim name and number, and the location of the monument with respect to the claim.

The claim is 1400 feet long and 600 feet wide, such that 20 feet is claimed in an East direction and 1380 feet is claimed in a West direction from the location monument, together with 300 feet on each side of the monument of location and center line of the claim. The general course of the claim is East to West.

to the northeast corner of the claim.

3580 feet SOUTH
and
1250 feet WEST

R. 50 E., MDB&M, and travel:

To tie this claim to the public survey, begin at the NE corner of Section 28, T. 34 N.

Mount Diablo Base Line and Meridian, Eureka County, Nevada.

NE 1/4 of Section 34 N., Range 50 E.
NW 1/4 of Section 34 N., Range 50 E.
SE 1/4 of Section 28 Township 34 N., Range 50 E.
SW 1/4 of Section 34 N., Range 50 E.

Said claim is located in the following quarter section(s):

Newmont Exploration Limited
P.O. Box 669
Carlin, Nevada 89822

The name and address of the locator is:

The undersigned hereby certifies that he has caused to be located the MANX 31 Lode Mining Claim on the 25th day of October, 1992.

TO ALL WHOM IT MAY CONCERN:

CERTIFICATE OF LOCATION
LODE MINING CLAIM

143614

Newmont Exploration Limited
P.O. Box 669
Carlin, Nevada 89822

Return to:

Return to:

Newmont Exploration Limited
P. O. Box 669
Carlin, Nevada 89822

143615

**CERTIFICATE OF LOCATION
LODE MINING CLAIM**

TO ALL WHOM IT MAY CONCERN:

The undersigned hereby certifies that he has caused to be located the MANX 32 Lode Mining Claim on the 25th day of October, 1992.

The name and address of the locator is:

Newmont Exploration Limited
P. O. Box 669
Carlin, Nevada 89822

Said claim is located in the following quarter section(s):

NE 1/4 of Section	34 N. Range	50 E.
NW 1/4 of Section	34 N. Range	50 E.
SE 1/4 of Section	34 N. Range	50 E.
SW 1/4 of Section	34 N. Range	50 E.

Mount Diablo Base Line and Meridian, Eureka County, Nevada.

To tie this claim to the public survey, begin at the NE corner of Section 28, T. 34 N., R. 50 E., MDB&M, and travel:

3580	feet SOUTH
and	
150	feet EAST

to the northeast corner of the claim.

The claim is 1400 feet long and 600 feet wide, such that 1380 feet is claimed in an East direction and 20 feet is claimed in a West direction from the location monument, together with 300 feet on each side of the monument of location and center line of the claim. The general course of the claim is East to West.

The boundaries of this claim are monumented with 4 inch by 4 inch by 4 1/2 foot long wooden posts. Each monument is marked with a scribed metal tag, which states the claim name and number, and the location of the monument with respect to the claim.

To locate the monuments, begin at the northeast corner of the claim and travel:

600 feet South to the southeast corner, thence
 700 feet West to the south side-center, thence
 700 feet West to the southwest corner, thence
 600 feet North to the northwest corner, thence
 700 feet East to the north side-center, thence
 700 feet East to the northeast corner of the claim.

The location work included the making of a claim map as provided in NRS 517.040, a copy of which is filed with the county recorder.

Dated this 30th day of November, 1992.

Matthew B. Powell

Matthew B. Powell, agent for:
Newmont Exploration Limited
P. O. Box 669
Carlin, Nevada 89822

143615

EUREKA COUNTY, NEVADA
M.N. REBALEATI, RECORDER
FILE NO. 925

'93 JUN 13 P1 51

Newmont Exploration

BOOK 243 PAGE 313
OFFICIAL RECORDS
RECORDED AT THE REQUEST OF

BOOK 243 PAGE 313

BOOK 243 PAGE 314
OFFICIAL RECORDS
RECORDED AT THE REQUEST OF
Newmont Exploration
'93 JAN 13 P1:51

EUREKA COUNTY, NEVADA
M.N. REBALEATI, RECORDER
FILE NO. 143616
FEES 6 25

BOOK 243 PAGE 314

Newmont Exploration Limited
P.O. Box 669
Carlin, Nevada 89822

Matthew B. Powell, agent for:

Dated this 30th day of November, 1992.

The location work included the making of a claim map as provided in NRS 517.040, a copy of which is filed with the county recorder.

600 feet South to the southeast corner, thence
700 feet West to the south side-center, thence
700 feet West to the southwest corner, thence
600 feet North to the northwest corner, thence
700 feet East to the north side-center, thence
700 feet East to the northeast corner of the claim.

To locate the monuments, begin at the northeast corner of the claim and travel:
The boundaries of this claim are monumented with 4 inch by 4 inch by 4 1/2 foot long wooden posts. Each monument is marked with a scribed metal tag, which states the claim name and number, and the location of the monument with respect to the claim.
The claim is 1400 feet long and 600 feet wide, such that 20 feet is claimed in an East direction and 1380 feet is claimed in a West direction from the location monument, together with 300 feet on each side of the monument of location and center line of the claim. The general course of the claim is East to West.

to the northeast corner of the claim.
4180 feet SOUTH and 1250 feet WEST

To tie this claim to the public survey, begin at the NE corner of Section 28, T. 34 N., R. 50 E., MDB&M, and travel:

NE 1/4 of Section Township 34 N., Range 50 E.
NW 1/4 of Section Township 34 N., Range 50 E.
SE 1/4 of Section 28, Township 34 N., Range 50 E.
SW 1/4 of Section Township 34 N., Range 50 E.
Mount Diablo Base Line and Meridian, Eureka County, Nevada.

Said claim is located in the following quarter section(s):

Newmont Exploration Limited
P.O. Box 669
Carlin, Nevada 89822

The name and address of the locator is:

The undersigned hereby certifies that he has caused to be located the MANX 33 Lode Mining Claim on the 25th day of October, 1992.

TO ALL WHOM IT MAY CONCERN:

CERTIFICATE OF LOCATION
LODE MINING CLAIM

143616

Newmont Exploration Limited
P.O. Box 669
Carlin, Nevada 89822

Return to:

Return to:

Newmont Exploration Limited
P.O. Box 669
Carlin, Nevada 89822

CERTIFICATE OF LOCATION
LODE MINING CLAIM

143617

TO ALL WHOM IT MAY CONCERN:

The undersigned hereby certifies that he has caused to be located the MANX 34 Lode Mining Claim on the 25th day of October, 1992.

The name and address of the locator is:

Newmont Exploration Limited
P.O. Box 669
Carlin, Nevada 89822

Said claim is located in the following quarter section(s):

NE 1/4 of Section _____ Township 34 N., Range 50 E.
NW 1/4 of Section _____ Township 34 N., Range 50 E.
SE 1/4 of Section 28, Township 34 N., Range 50 E.
SW 1/4 of Section 27, Township 34 N., Range 50 E.
Mount Diablo Base Line and Meridian, Eureka County, Nevada.

To the this claim to the public survey, begin at the NE corner of Section 28, T. 34 N., R. 50 E., MDB&M, and travel:

4180 feet SOUTH
and
150 feet EAST

The claim is 1400 feet long and 600 feet wide, such that 1380 feet is claimed in an East direction and 20 feet is claimed in a West direction from the location monument, together with 300 feet on each side of the monument of location and center line of the claim. The general course of the claim is East to West.

The boundaries of this claim are monumented with 4 inch by 4 inch by 4 1/2 foot long wooden posts. Each monument is marked with a scribed metal tag, which states the claim name and number, and the location of the monument with respect to the claim.

To locate the monuments, begin at the northeast corner of the claim and travel:

600 feet South to the southeast corner, thence
700 feet West to the south side-center, thence
700 feet West to the southwest corner, thence
600 feet North to the northwest corner, thence
700 feet East to the north side-center, thence
700 feet East to the northeast corner of the claim.

The location work included the making of a claim map as provided in NRS 517.040, a copy of which is filed with the county recorder.

Dated this 30th day of November, 1992.

Matthew B. Powell

Matthew B. Powell, agent for:
Newmont Exploration Limited
P.O. Box 669
Carlin, Nevada 89822

BOOK 243 PAGE 315

BOOK 243 PAGE 315
OFFICIAL RECORDS
RECORDED AT THE REQUEST OF
Newmont Exploration

'93 JAN 13 P151

EUREKA COUNTY, NEVADA
M.N. REBALANCE RECORDER
FILE NO. 625

143617

Return to:

Newmont Exploration Limited
P.O. Box 669
Carlin, Nevada 89822

143618

**CERTIFICATE OF LOCATION
LODE MINING CLAIM**

TO ALL WHOM IT MAY CONCERN:

The undersigned hereby certifies that he has caused to be located the MANX 35 Lode Mining Claim on the 25th day of October, 1992.

The name and address of the locator is:

Newmont Exploration Limited
P.O. Box 669
Carlin, Nevada 89822

Said claim is located in the following quarter section(s):

NE 1/4 of Section 33, Township 34 N., Range 50 E.
NW 1/4 of Section , Township 34 N., Range 50 E.
SE 1/4 of Section 28, Township 34 N., Range 50 E.
SW 1/4 of Section , Township 34 N., Range 50 E.
Mount Diablo Base Line and Meridian, Eureka County, Nevada.

To tie this claim to the public survey, begin at the NE corner of Section 28, T. 34 N., R. 50 E., MDB&M, and travel:

4780 feet SOUTH
and
1250 feet WEST

The claim is 1400 feet long and 600 feet wide, such that 20 feet is claimed in an East direction and 1380 feet is claimed in a West direction from the location monument, together with 300 feet on each side of the monument of location and center line of the claim. The general course of the claim is East to West.

The boundaries of this claim are monumented with 4 inch by 4 inch by 4 1/2 foot long wooden posts. Each monument is marked with a scribed metal tag, which states the claim name and number, and the location of the monument with respect to the claim.

To locate the monuments, begin at the northeast corner of the claim and travel:

600 feet South to the southeast corner, thence
700 feet West to the south side-center, thence
700 feet West to the southwest corner, thence
600 feet North to the northwest corner, thence
700 feet East to the north side-center, thence
700 feet East to the northeast corner of the claim.

The location work included the making of a claim map as provided in NRS 517.040, a copy of which is filed with the county recorder.

Dated this 30th day of November, 1992.

Matthew B. Powell

Matthew B. Powell, agent for:
Newmont Exploration Limited
P.O. Box 669
Carlin, Nevada 89822

BOOK 243 PAGE 316

BOOK 243 PAGE 316
OFFICIAL RECORDS
RECORDED AT THE REQUEST OF
Newmont Exploration
93 JAN 13 P151

EUREKA COUNTY, NEVADA
M.N. REBALANCE RECORDER
FILE NO. 625

143618

BOOK 243 PAGE 317
OFFICIAL RECORDS
RECORDED AT THE REQUEST OF
Newmont Exploration
93 JAN 13 P151

EUREKA COUNTY, NEVADA
M.N. REBALEATI, RECORDER
FILE NO. 25

143619

BOOK 243 PAGE 317

Newmont Exploration Limited
P.O. Box 669
Carlin, Nevada 89822

143619

CERTIFICATE OF LOCATION
LODE MINING CLAIM

TO ALL WHOM IT MAY CONCERN:

The undersigned hereby certifies that he has caused to be located the MANX 36 Lode Mining Claim on the 25th day of October, 1992.

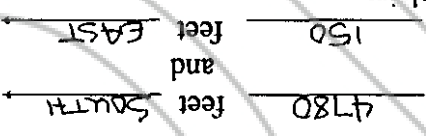
The name and address of the locator is:

Newmont Exploration Limited
P.O. Box 669
Carlin, Nevada 89822

Said claim is located in the following quarter section(s):

NE 1/4 of Section 33, Township 34 N., Range 50 E.
NW 1/4 of Section 34, Township 34 N., Range 50 E.
SE 1/4 of Section 28, Township 34 N., Range 50 E.
SW 1/4 of Section 27, Township 34 N., Range 50 E.
Mount Diablo Base Line and Meridian, Eureka County, Nevada.

To the claim to the public survey, begin at the NE corner of Section 28, T. 34 N. R. 50 E., MDB&M, and travel:



to the northeast corner of the claim.
The claim is 1400 feet long and 600 feet wide, such that 1380 feet is claimed in an East direction and 20 feet is claimed in a West direction from the location monument, together with 300 feet on each side of the monument of location and center line of the claim. The general course of the claim is East to West.

The boundaries of this claim are monumented with 4 inch by 4 inch by 4 1/2 foot long wooden posts. Each monument is marked with a scribed metal tag, which states the claim name and number, and the location of the monument with respect to the claim.

To locate the monuments, begin at the northeast corner of the claim and travel:

600 feet South to the southeast corner, thence
700 feet West to the south side-center, thence
700 feet West to the southwest corner, thence
600 feet North to the northwest corner, thence
700 feet East to the north side-center, thence
700 feet East to the northeast corner of the claim.

The location work included the making of a claim map as provided in NRS 517.040, a copy of which is filed with the county recorder.

Dated this 30th day of November, 1992.

Matthew B. Powell

Matthew B. Powell, agent for:
Newmont Exploration Limited
P.O. Box 669
Carlin, Nevada 89822

Return to: