


BOOK 243 PAGE 323
OFFICIAL RECORDS
RECORDED AT THE REQUEST OF
Newmont Exploration
93 JAN 13 P2:37

EUREKA COUNTY, NEVADA
M.N. REBALEATI, RECORDER
FILE NO. 25

143623

November 30, 1992

My Commission Expires:



Sworn to and acknowledged before me this 12th day of November 1992, by Robert W. Schlitting, as Agent for Newmont Exploration Limited.

STATE OF WYOMING)
COUNTY OF FREMONT)
SS)

By: [Signature]
Carlin, Nevada 89822
P.O. Box 669
NEWMONT EXPLORATION LIMITED
Its Agent
-Locator-

The work of location consisted of making the maps as provided in NRS 517.040. Dated October 26 A.D., 1992, and filed in duplicate.

To tie this claim to the Public Survey, begin at the Southwest corner, Section 22, Township 35 N., Range 50 E., Mt. Diablo Mer., and bear north 5350 feet and east 1400 feet to the northeast corner of this claim.

The general course of the vein or lode is east and west. The number of linear feet claimed in length along the course of the vein from the point of discovery is 10 feet in an east direction and 1490 feet in a west direction, together with 300 feet on each side of the center of the vein or lode for the entire length of the claim.

Then, 600 feet in a south	direction to Post No. 2, marked - BLEU 1 -2
Then, 750 feet in a west	direction to Post No. 3, marked - BLEU 1 -3
Then, 750 feet in a west	direction to Post No. 4, marked - BLEU 1 -4
Then, 600 feet in a north	direction to Post No. 5, marked - BLEU 1 -5
Then, 750 feet in a east	direction to Post No. 6, marked - BLEU 1 -6
Then, 750 feet in a east	direction to Post No. 1, marked - BLEU 1 -1

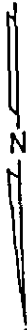
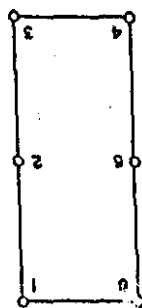
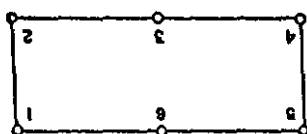
Beginning at the northeast corner post No. 1,

Said claim is located in the NE(NW)SE(SW) (Quarter) Section(s) 21(22)(16)(15), Township 35 North, Range 50 East, Mt. Diablo Mer., and is more particularly described as follows, to wit:

Unknown Mining District, Eureka County, Nevada. The undersigned, hereby certifies that NEWMONT EXPLORATION LIMITED, by its Agent, the undersigned, does hereby locate the BLEU 1 Lode Mining Claim on this 24th day of October, 1992, situated in the

CERTIFICATE OF LOCATION - NEVADA

143623




BOOK 243 PAGE 324
OFFICIAL RECORDS
RECORDED AT THE REQUEST OF
Newmont Exploration
'93 JAN 13 P2:37

EUREKA COUNTY, NEVADA
M.N. REBALEATI, RECORDER
FILE NO. 6

143624

November 30, 1992

My Commission Expires:



[Signature]
Notary Public

Sworn to and acknowledged before me this 12th day of November 1992, by Robert W. Schlittling, as Agent for Newmont Exploration Limited.

STATE OF WYOMING)
COUNTY OF FREMONT)
SS

By: *[Signature]*
Carlin, Nevada, 89822
P.O. Box 669
NEWMONT EXPLORATION LIMITED
Its Agent
-Locator-

The work of location consisted of making the maps as provided in NRS 517.040. Dated October 26 A.D., 1992, and filed in duplicate.

To tie this claim to the Public Survey, begin at the southwest corner, Section 22, Township 35 N., Range 50 E., Mt. Diablo Mer., and bear north 5350 feet and east 2900 feet to the northeast corner of this claim.

The general course of the vein or lode is east and west. The number of linear feet claimed in length along the course of the vein from the point of discovery is 1490 feet in an east direction and 10 feet in a west direction, together with 300 feet on each side of the center of the vein or lode for the entire length of the claim.

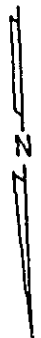
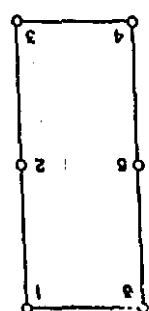
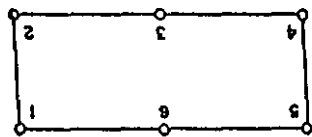
Then, 600 feet in a south	direction to Post No. 2, marked - BLEU 2 -2
Then, 750 feet in a west	direction to Post No. 3, marked - BLEU 2 -3
Then, 750 feet in a west	direction to Post No. 4, marked - BLEU 2 -4
Then, 600 feet in a north	direction to Post No. 5, marked - BLEU 2 -5
Then, 750 feet in a east	direction to Post No. 6, marked - BLEU 2 -6
Then, 750 feet in a east	direction to Post No. 1, marked - BLEU 2 -1

Beginning at the northeast corner post No. 1, the point of beginning and all monuments being 3 3/4" X 3 3/4" X 4' wood posts. Said claim is located in the NE(NW)(SE)(SW)(Quarter) section(s) 22(22)((15)(15), Township 35 North, Range 50 East, Mt. Diablo Mer., and is more particularly described as follows, to wit:

Unknown Mining District, Eureka County, Nevada. THE UNDERSIGNED, hereby certifies that NEWMONT EXPLORATION LIMITED, by its Agent, the undersigned, does hereby locate the BLEU 2 Lode Mining Claim on this 24th day of October, 1992, situated in the

CERTIFICATE OF LOCATION - NEVADA

143624




BOOK 243 PAGE 325
OFFICIAL RECORDS
RECORDED AT THE REQUEST OF
Newmont Exploration
'93 JAN 13 P 237

EUREKA COUNTY, NEVADA
M.N. REBALEATI, RECORDER
FILE NO. FEE \$25

143625

November 30, 1992



Notary Public
[Signature]

My Commission Expires:

Sworn to and acknowledged before me this 12th day of November 1992, as Agent for Newmont Exploration Limited.

STATE OF WYOMING)
COUNTY OF FREMONT) SS

By: *[Signature]*
Carlin, Nevada 89822
P.O. Box 669
NEWMONT EXPLORATION LIMITED
Its Agent
-Locator-

The work of location consisted of making the maps as provided in NRS 517.040. Dated October 26 A.D., 1992, and filed in duplicate.

To tie this claim to the public survey, begin at the southwest corner, Section 22, Township 35 N., Range 50 E., Mt. Diablo Mer., and bear north 4750 feet and east 1400 feet to the northeast corner of this claim.

The number of linear feet claimed in length along the course of the vein from the point of discovery is 10 feet in an east direction and 1490 feet in a west direction, together with 300 feet on each side of the center of the vein or lode for the entire length of the claim.

The point of beginning and all monuments being 3 3/4" X 3 3/4" X 4' wood posts

Thence, 600 feet in a south	direction to Post No. 2, marked - BLEU 3 -2
Thence, 750 feet in a west	direction to Post No. 3, marked - BLEU 3 -3
Thence, 750 feet in a west	direction to Post No. 4, marked - BLEU 3 -4
Thence, 600 feet in a north	direction to Post No. 5, marked - BLEU 3 -5
Thence, 750 feet in a east	direction to Post No. 6, marked - BLEU 3 -6
Thence, 750 feet in a east	direction to Post No. 1, marked - BLEU 3 -1

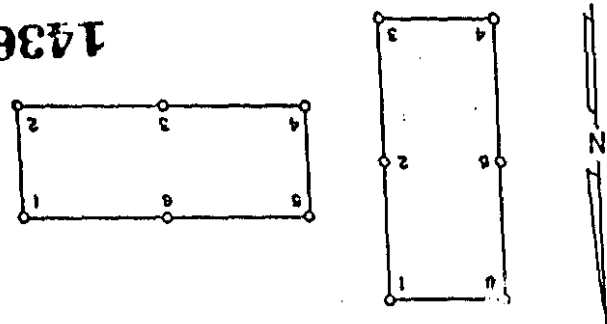
Beginning at the northeast corner post No. 1,

Said claim is located in the NE(NW) (Quarter) Section(s) 21(22), Township 35 North, Range 50 East, Mt. Diablo Mer., and is more particularly described as follows, to wit:

Unknown Mining District, Eureka County, Nevada. Lode Mining claim on this 24th day of October, 1992, situated in the by its Agent, the undersigned, does hereby locate the BLEU 3 THE UNDERSIGNED, hereby certifies that NEWMONT EXPLORATION LIMITED,

CERTIFICATE OF LOCATION - NEVADA

143625




BOOK 243 PAGE 324
 OFFICIAL RECORDS
 RECORDED AT THE REQUEST OF
 Newmont Exploration
 '93 JAN 13 P 237

EUREKA COUNTY, NEVADA
 M.N. REBALEATI, RECORDER
 FILE NO. 143626

BOOK 243 PAGE 326

November 30, 1992



Sworn to and acknowledged before me this 12th day of November 1992, by Robert W. Schlitting as Agent for Newmont Exploration Limited.

STATE OF WYOMING)
 COUNTY OF FREMONT) SS

By: Robert W. Schlitting
 P.O. Box 669
 Carlin, Nevada, 89822
 Its Agent
 -Locator-

The work of location consisted of making the maps as provided in NRS 517.040. Dated October 26 A.D., 1992, and filed in duplicate.

The number of linear feet claimed in length along the course of the vein from the point of discovery is 1490 feet in an east direction and 10 feet in a west direction, together with 300 feet on each side of the center of the vein or lode for the entire length of the claim.

The general course of the vein or lode is east and west.

To tie this claim to the public survey, begin at the southwest corner, Section 22, Township 35 N., Range 50 E., Mt. Diablo Mer., and bear north 4750 feet and east 2900 feet to the northeast corner of this claim.

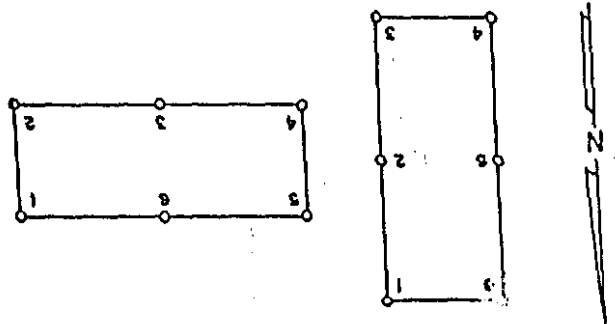
Thence, 600 feet in a south	direction to Post No. 2, marked - BLEU 4 -2
Thence, 750 feet in a west	direction to Post No. 3, marked - BLEU 4 -3
Thence, 750 feet in a west	direction to Post No. 4, marked - BLEU 4 -4
Thence, 600 feet in a north	direction to Post No. 5, marked - BLEU 4 -5
Thence, 750 feet in a east	direction to Post No. 6, marked - BLEU 4 -6
Thence, 750 feet in a east	direction to Post No. 1, marked - BLEU 4 -1

Beginning at the northeast corner post No. 1, more particularly described as follows, to wit: Township 35 North, Range 50 East (Quarter) Section(s) 22(22), Mt. Diablo Mer., and is

Said claim is located in the NE(NW) (Quarter) Section(s) 22(22), Mining District, Eureka County, Nevada. Unknown

THE UNDERSIGNED, hereby certifies that NEWMONT EXPLORATION LIMITED, by its Agent, the undersigned, does hereby locate the BLEU 4 Lode Mining claim on this 24th day of October, 1992, situated in the

CERTIFICATE OF LOCATION - NEVADA



143626

BOOK 243 PAGE 327
OFFICIAL RECORDS
RECORDED AT THE REQUEST OF


Newmont Exploration
93 JAN 13 P2:37

EUREKA COUNTY, NEVADA
M.N. REBALEATI, RECORDER
FILE NO. 25

143627

November 30, 1992

My Commission Expires:



Notary Public

Sworn to and acknowledged before me this 12th day of November 1992, by Robert W. Schlichting as Agent for Newmont Exploration Limited.

STATE OF WYOMING)
COUNTY OF FREMONT) SS

By: Robert W. Schlichting
P.O. Box 669
Carlin, Nevada 89822
Its Agent
-Locator-

NEWMONT EXPLORATION LIMITED

Dated October 26 A.D., 1992, and filed in duplicate.
The work of location consisted of making the maps as provided in NRS 517.040.

To tie this claim to the public survey, begin at the southwest corner, section 22, Township 35 N., Range 50 E., Mt. Diablo Mer., and bear north 4150 feet and east 1400 feet to the northeast corner of this claim.
The number of linear feet claimed in length along the course of the vein from the point of discovery is 10 feet in an east direction and 1490 feet in a west direction, together with 300 feet on each side of the center of the vein or lode for the entire length of the claim.
The general course of the vein or lode is east and west.

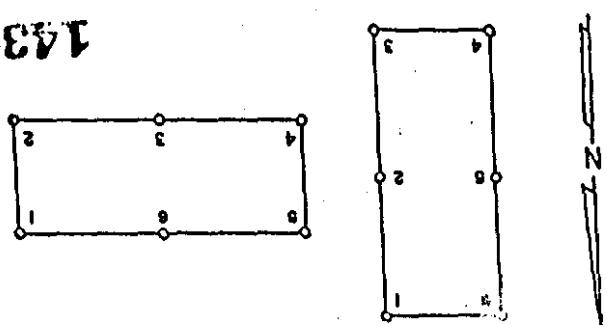
the point of beginning and all monuments being 3 1/2" X 3 1/2" X 4' wood posts

Thence, 600 feet in a south	direction to Post No. 2, marked - BLEU 5 -2
Thence, 750 feet in a west	direction to Post No. 3, marked - BLEU 5 -3
Thence, 750 feet in a west	direction to Post No. 4, marked - BLEU 5 -4
Thence, 600 feet in a north	direction to Post No. 5, marked - BLEU 5 -5
Thence, 750 feet in a east	direction to Post No. 6, marked - BLEU 5 -6
Thence, 750 feet in a east	direction to Post No. 1, marked - BLEU 5 -1

Beginning at the northeast corner post No. 1, said claim is located in the NE(NW) (Quarter) Section(s) 21(22), Township 35 North, Range 50 East, Mt. Diablo Mer., and is more particularly described as follows, to wit:

Unknown Mining District, Eureka County, Nevada.
Lode Mining Claim on this 24th day of October, 1992, situated in the by its Agent, the undersigned, does hereby locate the BLEU 5 THE UNDERSIGNED, hereby certifies that NEWMONT EXPLORATION LIMITED,

CERTIFICATE OF LOCATION - NEVADA




143627

BOOK 243 PAGE 328
OFFICIAL RECORDS
RECORDED AT THE REQUEST OF
Newmont Exploration
'93 JAN 13 P 2:37

EUREKA COUNTY, NEVADA
M.N. REBALEATI, RECORDER
FILE NO. 625

143628

November 30, 1992



Connie A. Trighman
Notary Public

Sworn to and acknowledged before me this 12th day of November 1992, by Robert W. Schlitting as Agent for Newmont Exploration Limited.

STATE OF WYOMING
COUNTY OF FREMONT
SS

By: *Robert W. Schlitting*
Its Agent
-Locator-
P.O. Box 669
Carlin, Nevada 89822

The work of location consisted of making the maps as provided in NRS 517.040. Dated October 26 A.D., 1992, and filed in duplicate.

To tie this claim to the Public Survey, begin at the Southwest corner, Section 22, Township 35 N., Range 50 E., Mt. Diablo Mer., and bear north 4150 feet and east 2900 feet to the northeast corner of this claim.

The number of linear feet claimed in length along the course of the vein from the point of discovery is 1490 feet in an east direction and 10 feet in a west direction, together with 300 feet on each side of the center of the vein or lode for the entire length of the claim.

The general course of the vein or lode is east and west.

the point of beginning and all monuments being 3 3/4" X 3 3/4" X 4' wood posts

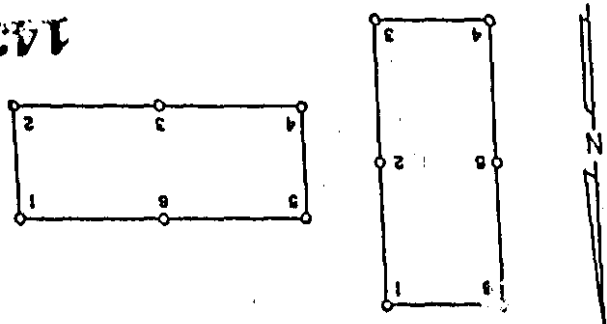
Thence, 600 feet in a south	direction to Post No. 2, marked - BLEU 6 -2
Thence, 750 feet in a west	direction to Post No. 3, marked - BLEU 6 -3
Thence, 750 feet in a west	direction to Post No. 4, marked - BLEU 6 -4
Thence, 600 feet in a north	direction to Post No. 5, marked - BLEU 6 -5
Thence, 750 feet in a east	direction to Post No. 6, marked - BLEU 6 -6
Thence, 750 feet in a east	direction to Post No. 1, marked - BLEU 6 -1

Said claim is located in the NE(NW) (Quarter) Section(s) 22(22) Township 35 North, Range 50 East, Mt. Diablo Mer., and is more particularly described as follows, to wit:

Unknown Mining District, Eureka County, Nevada. Lode Mining Claim on this 24th day of October, 1992, situated in the BLEU 6 by its Agent, the undersigned, does hereby locate the BLEU 6 THE UNDERSIGNED, hereby certifies that NEWMONT EXPLORATION LIMITED,

CERTIFICATE OF LOCATION - NEVADA

143628



BOOK 243 PAGE 329
OFFICIAL RECORDS
RECORDED AT THE REQUEST OF
Newmont Exploration
'93 JAN 13 P2:37

EUREKA COUNTY, NEVADA
M.N. REBALEATI, RECORDER
FILE NO. 143629

November 30, 1992

My Commission Expires: Nov. 30, 1992
Fremont
County of
State of
Wyoming
Connie A. Tishman Notary Public

Sworn to and acknowledged before me this 12th day of November 1992, by Robert W. Schlitching as Agent for Newmont Exploration Limited.

STATE OF WYOMING)
COUNTY OF FREMONT) SS

By: Robert W. Schlitching
Its Agent
P.O. Box 669
Carlin, Nevada 89822
-Locator-

The work of location consisted of making the maps as provided in NRS 517.040. Dated October 26 A.D., 1992, and filed in duplicate.

The number of linear feet claimed in length along the course of the vein from the point of discovery is 750 feet in an east direction and 750 feet in a west direction, together with 300 feet on each side of the center of the vein or lode for the entire length of the claim.

Thence, 600 feet in a south	direction to Post No. 2, marked - BLEU 7 -2
Thence, 750 feet in a west	direction to Post No. 3, marked - BLEU 7 -3
Thence, 750 feet in a west	direction to Post No. 4, marked - BLEU 7 -4
Thence, 600 feet in a north	direction to Post No. 5, marked - BLEU 7 -5
Thence, 750 feet in a east	direction to Post No. 6, marked - BLEU 7 -6
Thence, 750 feet in a east	direction to Post No. 1, marked - BLEU 7 -1

Beginning at the northeast corner post No. 1, the point of beginning and all monuments being 3 1/2" X 3 1/2" X 4' wood posts

Said Claim is located in the NE(NW) (Quarter) Section(s) 21(22) Township 35 North, Range 50 East, Mt. Diablo Mer., and is more particularly described as follows, to wit:

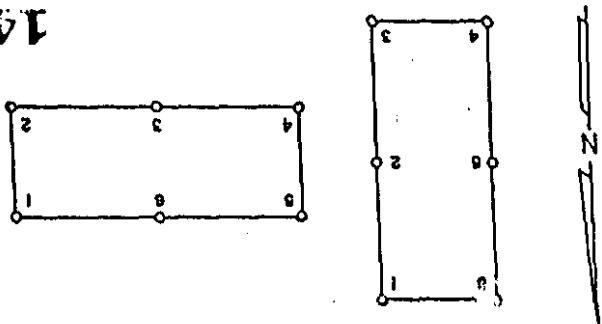
CERTIFICATE OF LOCATION - NEVADA

THE UNDERSIGNED, hereby certifies that NEWMONT EXPLORATION LIMITED, by its Agent, the undersigned, does hereby locate the BLEU 7

Lode Mining Claim on this 24th day of October, 1992, situated in the

Unknown

143629



BOOK 243 PAGE 330
 OFFICIAL RECORDS
 RECORDED AT THE REQUEST OF
Newmont Exploration
 '93 JAN 13 P2:37


EUREKA COUNTY, NEVADA
 M.N. REBALEATI, RECORDER
 FILE NO. 6/25

143630

BOOK 243 PAGE 330

November 30, 1992

My Commission Expires:



Connie A. Tilghman
 Notary Public

Sworn to and acknowledged before me this 12th day of November, 1992,
 by Robert W. Schlichting as Agent for Newmont Exploration Limited.

STATE OF WYOMING)
 COUNTY OF FREMONT) SS

By: *Carl M. Carlin*
 Its Agent -Locator-
 P.O. Box 669
 Carlin, Nevada 89822
 NEWMONT EXPLORATION LIMITED

Dated October 26 A.D., 1992, and filed in duplicate.
 The work of location consisted of making the maps as provided in NRS 517.040.

To the this Claim to the Public Survey, begin at the Southwest corner, Section 22, Township 35 N., Range 50 E., Mt. Diablo Mer., and bear north 3550 feet and east 2900 feet to the northeast corner of this Claim.
 The general course of the vein or lode is east and west

The number of linear feet claimed in length along the course of the vein from the point of discovery is 10 feet in an east direction and 1490 feet in a west direction, together with 300 feet on each side of the center of the vein or lode for the entire length of the claim.

the point of beginning and all monuments being 3 1/2" X 3 1/2" X 4' wood posts

Thence, 600 feet in a south	direction to Post No. 2, marked - BLEU 8 -2
Thence, 750 feet in a west	direction to Post No. 3, marked - BLEU 8 -3
Thence, 750 feet in a west	direction to Post No. 4, marked - BLEU 8 -4
Thence, 600 feet in a north	direction to Post No. 5, marked - BLEU 8 -5
Thence, 750 feet in a east	direction to Post No. 6, marked - BLEU 8 -6
Thence, 750 feet in a east	direction to Post No. 1, marked - BLEU 8 -1

Beginning at the northeast corner post No. 1,

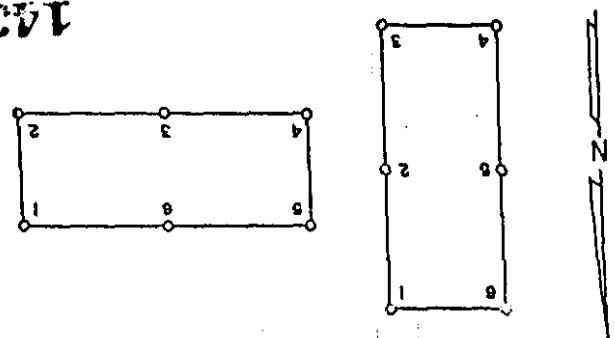
Said Claim is located in the NE(NW) (Quarter) Section(s) 22(22), Township 35 North, Range 50 East, Mt. Diablo Mer., and is more particularly described as follows, to wit:

Unknown Mining District, Eureka County, Nevada.
 by its Agent, the undersigned, does hereby locate the BLEU 8 Lode Mining Claim on this 26th day of October, 1992, situated in the

THE UNDERSIGNED, hereby certifies that NEWMONT EXPLORATION LIMITED,

CERTIFICATE OF LOCATION - NEVADA

143630




BOOK 243 PAGE 331
OFFICIAL RECORDS
RECORDED AT THE REQUEST OF
Newmont Exploration
'93 JAN 13 P2:37

EUREKA COUNTY, NEVADA
M.N. REBALEATI, RECORDER
FILE NO. 6/25

143631

November 30, 1992



[Signature]
Notary Public

Sworn to and acknowledged before me this 12th day of November, 1992, by Robert W. Schlitching as Agent for Newmont Exploration Limited.

STATE OF WYOMING)
COUNTY OF FREMONT) SS

By: *[Signature]*
Its Agent
-Locator-
P.O. Box 669
Carlin, Nevada 89822
NEWMONT EXPLORATION LIMITED

The work of location consisted of making the maps as provided in NRS 517.040. Dated October 26 A.D., 1992, and filed in duplicate.

To tie this claim to the Public Survey, begin at the southwest corner, Section 22, Township 35 N., Range 50 E., Mt. Diablo Mer., and bear north 2950 feet and east 1400 feet to the northeast corner of this claim.

The number of linear feet claimed in length along the course of the vein from the point of discovery is 750 feet in an east direction and 750 feet in a west direction, together with 300 feet on each side of the center of the vein or lode for the entire length of the claim.

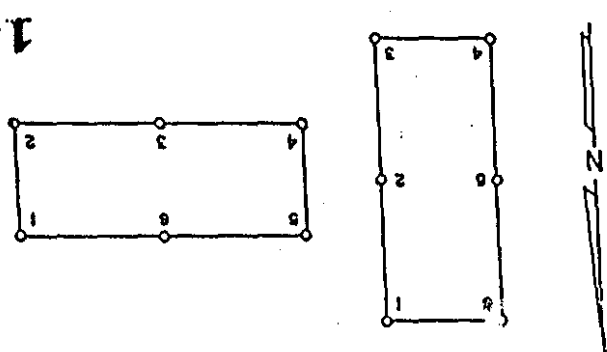
Thence, 600 feet in a south	direction to Post No. 2, marked - BLEU 9 -2
Thence, 750 feet in a west	direction to Post No. 3, marked - BLEU 9 -3
Thence, 750 feet in a west	direction to Post No. 4, marked - BLEU 9 -4
Thence, 600 feet in a north	direction to Post No. 5, marked - BLEU 9 -5
Thence, 750 feet in a east	direction to Post No. 6, marked - BLEU 9 -6
Thence, 750 feet in a east	direction to Post No. 1, marked - BLEU 9 -1

Beginning at the northeast corner post No. 1, the point of beginning and all monuments being 3 1/2" X 3 1/2" X 4' wood posts

Said claim is located in the NE(NW)(SE)(SW) (Quarter) Section(s) 21(22)(21)(22), Township 35 North, Range 50 East, Mt. Diablo Mer., and is more particularly described as follows, to wit:

THE UNDERSIGNED, hereby certifies that NEWMONT EXPLORATION LIMITED, by its Agent, the undersigned, does hereby locate the BLEU 9 Lode Mining Claim on this 24th day of October, 1992, situated in the Mining District, Eureka County, Nevada. Unknown

CERTIFICATE OF LOCATION - NEVADA




143631

BOOK 243 PAGE 332
OFFICIAL RECORDS
RECORDED AT THE REQUEST OF
Newmont Exploration
93 JAN 13 P2:37

EUREKA COUNTY, NEVADA
M.N. REBALEATI, RECORDER
FILE NO. 625

143632

November 30, 1992



Notary Public
[Signature]

Sworn to and acknowledged before me this 12th day of November 1992, by Robert W. Schlitting as Agent for Newmont Exploration Limited.

STATE OF WYOMING)
COUNTY OF FREMONT)
SS

By: *[Signature]*
Carlin, Nevada 89822
P.O. Box 669
NEWMONT EXPLORATION LIMITED
Its Agent
-Locator-

The work of location consisted of making the maps as provided in NRS 517.040. Dated October 26 A.D., 1992, and filed in duplicate.

To tie this claim to the Public Survey, begin at the southwest corner, Section 22, Township 35 N., Range 50 E., Mt. Diablo Mer., and bear north 2950 feet and east 2900 feet to the northeast corner of this claim.

The number of linear feet claimed in length along the course of the vein from the point of discovery is 10 feet in an east direction and 1490 feet in a west direction, together with 300 feet on each side of the center of the vein or lode for the entire length of the claim.

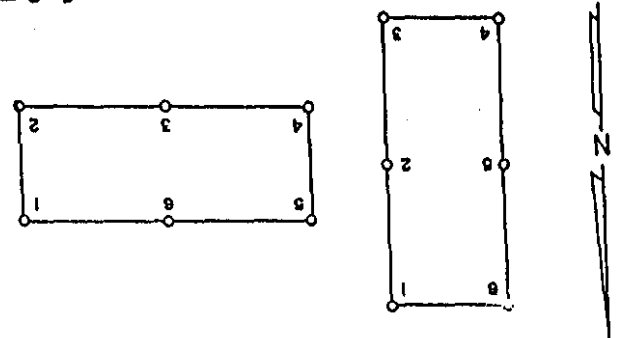
The general course of the vein or lode is east and west.

Thence, 600 feet in a south	direction to Post No. 2, marked - BLEU 10 -2
Thence, 750 feet in a west	direction to Post No. 3, marked - BLEU 10 -3
Thence, 750 feet in a west	direction to Post No. 4, marked - BLEU 10 -4
Thence, 600 feet in a north	direction to Post No. 5, marked - BLEU 10 -5
Thence, 750 feet in a east	direction to Post No. 6, marked - BLEU 10 -6
Thence, 750 feet in a east	direction to Post No. 1, marked - BLEU 10 -1

Beginning at the northeast corner post No. 1, more particularly described as follows, to wit:
Said claim is located in the NE(NW)(SE)(SW) Section(s) 22(22)(22)(22), Township 35 North, Range 50 East, Mt. Diablo Mer., and is Unknown Mining District, Eureka County, Nevada.

CERTIFICATE OF LOCATION - NEVADA

143632




Newmont Exploration

93 JAN 13 P2:37

EUREKA COUNTY, NEVADA
 M.N. REBALEATI, RECORDER
 FILE NO. 143633

BOOK 243 PAGE 333

November 30, 1992



[Signature]
 Notary Public

Sworn to and acknowledged before me this 12th day of November, 1992, by Robert W. Schlichting as Agent for Newmont Exploration Limited.

STATE OF WYOMING)
 COUNTY OF FREMONT) SS

By: *[Signature]*
 Its Agent
 -Locator-
 P.O. Box 669
 Carlin, Nevada 89822
 NEWMONT EXPLORATION LIMITED

The work of location consisted of making the maps as provided in NRS 517.040. Dated October 26 A.D., 1992, and filed in duplicate.

The number of linear feet claimed in length along the course of the vein from the point of discovery is 10 feet in an east direction and 1490 feet in a west direction, together with 300 feet on each side of the center of the vein or lode for the entire length of the claim.

The general course of the vein or lode is east and west.

To tie this claim to the Public Survey, begin at the southwest corner, Section 22, Township 35 N., Range 50 E., Mt. Diablo Mer., and bear north 2350 feet and east 1400 feet to the northeast corner of this claim.

Thence, 600 feet in a south direction to Post No. 2, marked - BLEU 11 -2	direction to Post No. 2, marked - BLEU 11 -2
Thence, 750 feet in a west direction to Post No. 3, marked - BLEU 11 -3	direction to Post No. 3, marked - BLEU 11 -3
Thence, 750 feet in a west direction to Post No. 4, marked - BLEU 11 -4	direction to Post No. 4, marked - BLEU 11 -4
Thence, 600 feet in a north direction to Post No. 5, marked - BLEU 11 -5	direction to Post No. 5, marked - BLEU 11 -5
Thence, 750 feet in a east direction to Post No. 6, marked - BLEU 11 -6	direction to Post No. 6, marked - BLEU 11 -6
Thence, 750 feet in a east direction to Post No. 1, marked - BLEU 11 -1	direction to Post No. 1, marked - BLEU 11 -1

Beginning at the northeast corner post No. 1, the point of beginning and all monuments being 3 1/2" X 3 1/2" X 4" wood posts.

The number of linear feet claimed in length along the course of the vein from the point of discovery is 10 feet in an east direction and 1490 feet in a west direction, together with 300 feet on each side of the center of the vein or lode for the entire length of the claim.

The general course of the vein or lode is east and west.

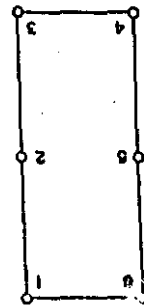
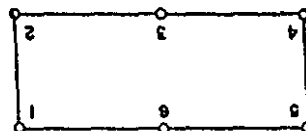
To tie this claim to the Public Survey, begin at the southwest corner, Section 22, Township 35 North, Range 50 East, Mt. Diablo Mer., and is more particularly described as follows, to wit:

Said claim is located in the SE(SW) (Quarter) Section(s) 21(22), Township 35 North, Range 50 East, Mt. Diablo Mer., and is Unknown Mining District, Eureka County, Nevada.

THE UNDERSIGNED, hereby certifies that NEWMONT EXPLORATION LIMITED, by its Agent, the undersigned, does hereby locate the BLEU 11 Lode Mining Claim on this 24th day of October, 1992, situated in the

CERTIFICATE OF LOCATION - NEVADA

143633



BOOK 243 PAGE 334
OFFICIAL RECORDS
RECORDED AT THE REQUEST OF
Newmont Exploration

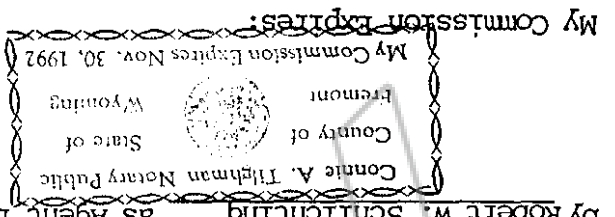
'93 JUN 13 P 2:37

EUREKA COUNTY, NEVADA
M.N. REBALEATI, RECORDER
FILE NO. 143634

143634

[Signature]
Notary Public

November 30, 1992



Sworn to and acknowledged before me this 12th day of November 1992, by Robert W. Schlichting as Agent for Newmont Exploration Limited.

STATE OF WYOMING)
COUNTY OF FREMONT)
SS

By: *[Signature]*
Its Agent
-Locator-
P.O. Box 669
Carlin, Nevada 89822
NEWMONT EXPLORATION LIMITED

Dated October 26 A.D., 1992, and filed in duplicate. The work of location consisted of making the maps as provided in NRS 517.040.

To the this claim to the Public Survey, begin at the southwest corner, Section 22, Township 35 N., Range 50 E., Mt. Diablo Mer., and bear north, 2350 feet and east, 2900 feet to the northeast corner of this claim.

The number of linear feet claimed in length along the course of the vein from the point of discovery is 1490 feet in an east direction and 10 feet in a west direction, together with 300 feet on each side of the center of the vein or lode for the entire length of the claim.

Thence, 600 feet in a south	direction to Post No. 2, marked - BLEU 12 -2
Thence, 750 feet in a west	direction to Post No. 3, marked - BLEU 12 -3
Thence, 750 feet in a west	direction to Post No. 4, marked - BLEU 12 -4
Thence, 600 feet in a north	direction to Post No. 5, marked - BLEU 12 -5
Thence, 750 feet in a east	direction to Post No. 6, marked - BLEU 12 -6
Thence, 750 feet in a east	direction to Post No. 1, marked - BLEU 12 -1

Beginning at the northeast corner post No. 1, the point of beginning and all monuments being 3 3/4" X 3 3/4" X 4' wood posts.

Said claim is located in the SE(SW) (Quarter) Section(s) 22(22), Township 35 North, Range 50 East, Mt. Diablo Mer., and is more particularly described as follows, to wit:

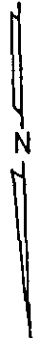
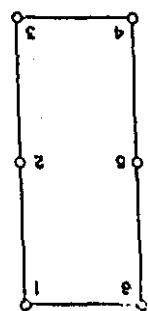
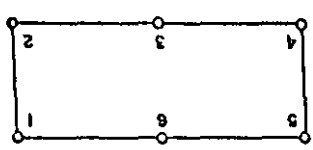
CERTIFICATE OF LOCATION - NEVADA

THE UNDERSIGNED, hereby certifies that NEWMONT EXPLORATION LIMITED, by its Agent, the undersigned, does hereby locate the BLEU 12

Lode Mining Claim on this 24th day of October, 1992, situated in the Mining District, Eureka County, Nevada.

Unknown

143634




BOOK 243 PAGE 335
 OFFICIAL RECORDS
 RECORDED AT THE REQUEST OF
 Neumont Exploration
 '93 JAN 13 PZ:37

EUREKA COUNTY, NEVADA
 M.N. REBALEATI, RECORDER
 FILE NO. 143635

BOOK 243 PAGE 335

November 30, 1992



Sworn to and acknowledged before me this 12th day of November 1992, by Robert W. Schlitting as Agent for Neumont Exploration Limited.

By: Robert W. Schlitting
 P.O. Box 669
 Carlin, Nevada 89822
 Its Agent -Locator-

STATE OF WYOMING)
 COUNTY OF FREMONT) SS

The work of location consisted of making the maps as provided in NRS 517.040. Dated October 26 A.D., 1992, and filed in duplicate.

To tie this claim to the Public Survey, begin at the southwest corner, Section 22, Township 35 N., Range 50 E., Mt. Diablo Mer., and bear north 1750 feet and east 1400 feet to the northeast corner of this claim.

The number of linear feet claimed in length along the course of the vein from the point of discovery is 10 feet in an east direction and 1490 feet in a west direction, together with 300 feet on each side of the center of the vein or lode for the entire length of the claim.

The general course of the vein or lode is east and west

Thence, 600 feet in a south	direction to Post No. 2, marked - BLEU 13 -2
Thence, 750 feet in a west	direction to Post No. 3, marked - BLEU 13 -3
Thence, 750 feet in a west	direction to Post No. 4, marked - BLEU 13 -4
Thence, 600 feet in a north	direction to Post No. 5, marked - BLEU 13 -5
Thence, 750 feet in a east	direction to Post No. 6, marked - BLEU 13 -6
Thence, 750 feet in a east	direction to Post No. 1, marked - BLEU 13 -1

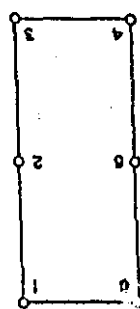
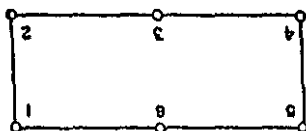
Beginning at the northeast corner post No. 1,

Said claim is located in the SE(SW) (Quarter) Section(s) 21(22), Township 35 North, Range 50 East, Mt. Diablo Mer., and is more particularly described as follows, to wit:

Unknown Mining District, Eureka County, Nevada. Lode Mining Claim on this 24th day of October, 1992, situated in the BLEU 13 by its Agent, the undersigned, does hereby locate the NEUMONT EXPLORATION LIMITED, hereby certifies that NEUMONT EXPLORATION LIMITED,

CERTIFICATE OF LOCATION - NEVADA

143635




BOOK 243 PAGE 336
 OFFICIAL RECORDS
 RECORDED AT THE REQUEST OF
Newmont Exploration
 '93 JUN 13 P2:37

EUREKA COUNTY, NEVADA
 M.N. REBALEATI, RECORDER
 FILE NO. 6/25

143636

BOOK 243 PAGE 336

November 30, 1992



Connie A. Tighman
 Notary Public
 Sworn to and acknowledged before me this 12th day of November, 1992,
 by Robert W. Schlichting as Agent for Newmont Exploration Limited.

STATE OF WYOMING)
 COUNTY OF FREMONT) SS

By: *Robert W. Schlichting*
 Its Agent
 -Locator-
 P.O. Box 669
 Carlin, Nevada 89822
 NEWMONT EXPLORATION LIMITED

The work of location consisted of making the maps as provided in NRS 517.040. Dated October 26 A.D., 1992, and filed in duplicate.

To tie this claim to the Public Survey, begin at the southwest corner, Section 22, Township 35 N., Range 50 E., Mt. Diablo Mer., and bear north 1750 feet and east 2900 feet to the northeast corner of this claim.

The number of linear feet claimed in length along the course of the vein from the point of discovery is 1490 feet in an east direction and 10 feet in a west direction, together with 300 feet on each side of the center of the vein or lode for the entire length of the claim.

The general course of the vein or lode is _____ east _____ and _____ west

Thence, 600 feet in a south	direction to Post No. 2, marked - BLEU 14 -2
Thence, 750 feet in a west	direction to Post No. 3, marked - BLEU 14 -3
Thence, 750 feet in a west	direction to Post No. 4, marked - BLEU 14 -4
Thence, 600 feet in a north	direction to Post No. 5, marked - BLEU 14 -5
Thence, 750 feet in a east	direction to Post No. 6, marked - BLEU 14 -6
Thence, 750 feet in a east	direction to Post No. 1, marked - BLEU 14 -1

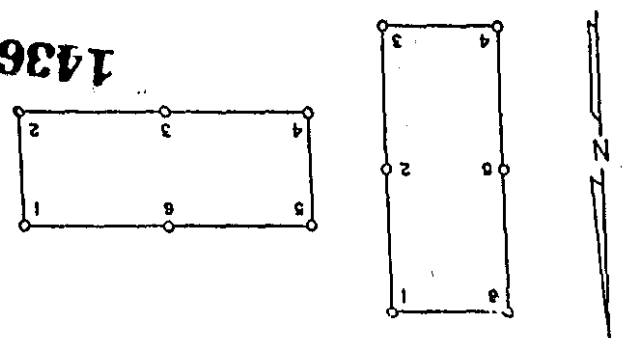
the point of beginning and all monuments being 3 3/4" X 3 3/4" X 4' wood posts

Beginning at the northeast corner post No. 1, Township 35 North, Range 50 East, (Quarter) Section(s) 22(22), Mt. Diablo Mer., and is more particularly described as follows, to wit:

Said claim is located in the SE(SW) (Quarter) Section(s) 22(22), Mining District, Eureka County, Nevada. Unknown Lode Mining Claim on this 24th day of October, 1992, situated in the

THE UNDERSIGNED, hereby certifies that NEWMONT EXPLORATION LIMITED, by its Agent, the undersigned, does hereby locate the BLEU 14

CERTIFICATE OF LOCATION - NEVADA




143636

BOOK 243 PAGE 337
 OFFICIAL RECORDS
 RECORDED AT THE REQUEST OF
Newmont Exploration
 '93 JAN 13 P2:37

BOOK 243 PAGE 337

EUREKA COUNTY, NEVADA
 M.N. REBALEATI, RECORDER
 FILE NO. 143637
 FEES \$ 6.25

[Signature]
 Notary Public



November 30, 1992

Sworn to and acknowledged before me this 12th day of November, 1992,
 by Robert W. Schlichting as Agent for Newmont Exploration Limited.

By: *[Signature]*
 Its Agent
 -Locator-
 P.O. Box 669
 Carlin, Nevada 89822
 NEWMONT EXPLORATION LIMITED

STATE OF WYOMING)
 COUNTY OF FREMONT)
 SS

The work of location consisted of making the maps as provided in NRS 517.040.
 Dated October 26 A.D., 1992, and filed in duplicate.

To tie this claim to the public survey, begin at the southwest corner, Section 22,
 Township 35 N., Range 50 E., Mt. Diablo Mer., and bear north 1150
 feet and east 1400 feet to the northeast corner of this claim.
 The general course of the vein or lode is east and west

The number of linear feet claimed in length along the course of the vein from the
 point of discovery is 10 feet in an east direction and 1490 feet in a
 west direction, together with 300 feet on each side of the center of the
 vein or lode for the entire length of the claim.

the point of beginning and all monuments being 3 1/2" X 3 1/2" X 4' wood posts

Thence, 600 feet in a south	direction to Post No. 2, marked - BLEU 15 -2
Thence, 750 feet in a west	direction to Post No. 3, marked - BLEU 15 -3
Thence, 750 feet in a west	direction to Post No. 4, marked - BLEU 15 -4
Thence, 600 feet in a north	direction to Post No. 5, marked - BLEU 15 -5
Thence, 750 feet in a east	direction to Post No. 6, marked - BLEU 15 -6
Thence, 750 feet in a east	direction to Post No. 1, marked - BLEU 15 -1

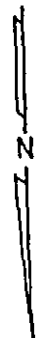
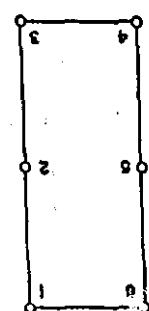
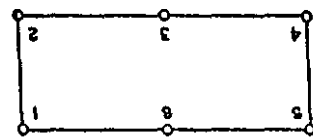
Beginning at the northeast corner post No. 1,

Said claim is located in the SE(SW) (Quarter) Section(s) 21(22),
 Township 35 North, Range 50 East, Mt. Diablo Mer., and is
 more particularly described as follows, to wit:

Unknown Mining District, Eureka County, Nevada.
 Lode Mining claim on this 24th day of October, 1992, situated in the
 by its Agent, the undersigned, does hereby locate the BLEU 15
 THE UNDERSIGNED, hereby certifies that NEWMONT EXPLORATION LIMITED,

CERTIFICATE OF LOCATION - NEVADA

143637




BOOK 243 PAGE 338
 OFFICIAL RECORDS
 RECORDED AT THE REQUEST OF
 Newmont Exploration
 93 JAN 13 P2:37

EUREKA COUNTY, NEVADA
 M.M. REBALEATI, RECORDER
 FILE NO. 25

143638

BOOK 243 PAGE 338

November 30, 1992



Sworn to and acknowledged before me this 12th day of November 1992, by Robert W. Schlichting as Agent for Newmont Exploration Limited.

Robert W. Schlichting
 Notary Public

STATE OF WYOMING)
 COUNTY OF FREMONT) SS

By: *Robert W. Schlichting*
 Its Agent -Locator-
 P.O. Box 669
 Carlin, Nevada 89822

NEWMONT EXPLORATION LIMITED

The work of location consisted of making the maps as provided in NRS 517.040. Dated October 26 A.D., 1992, and filed in duplicate.

To tie this claim to the Public Survey, begin at the southwest corner, Section 22, Township 35 N., Range 50 E., Mt. Diablo Mer., and bear north 1150 feet and east 2900 feet to the northeast corner of this claim.

The number of linear feet claimed in length along the course of the vein from the point of discovery is 1490 feet in an east direction and 10 feet in a west direction, together with 300 feet on each side of the center of the vein or lode for the entire length of the claim.

The general course of the vein or lode is east and west.

the point of beginning and all monuments being 3 3/4" X 3 3/4" X 4' wood posts

Then, 600 feet in a south	direction to Post No. 2, marked - BLEU 16 -2
Then, 750 feet in a west	direction to Post No. 3, marked - BLEU 16 -3
Then, 750 feet in a west	direction to Post No. 4, marked - BLEU 16 -4
Then, 600 feet in a north	direction to Post No. 5, marked - BLEU 16 -5
Then, 750 feet in a east	direction to Post No. 6, marked - BLEU 16 -6
Then, 750 feet in a east	direction to Post No. 1, marked - BLEU 16 -1

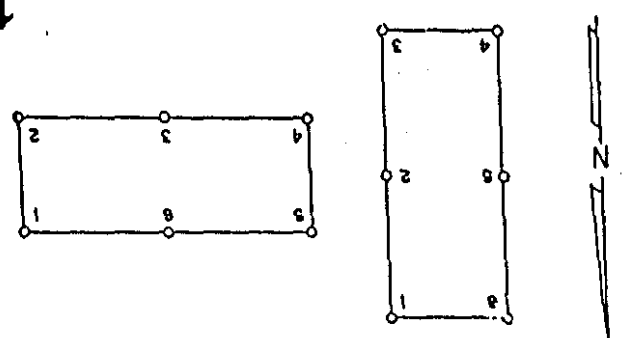
Beginning at the northeast corner post No. 1, Township 35 North, Range 50 East, Mt. Diablo Mer., and is more particularly described as follows, to wit:

Said claim is located in the SE(SW) (Quarter) Section(s) 22(22),

Unknown Mining District, Eureka County, Nevada. Lode Mining Claim on this 24th day of October, 1992, situated in the THE UNDERSIGNED, hereby certifies that NEWMONT EXPLORATION LIMITED, by its Agent, the undersigned, does hereby locate the BLEU 16

CERTIFICATE OF LOCATION - NEVADA

143638



93 JAN 13 P2:37


EUREKA COUNTY, NEVADA
 M.N. REBALEATI, RECORDER
 FILE NO. 625

143639

BOOK 243 PAGE 339

November 30, 1992

My Commission Expires:



Connie A. Tiphman
 Notary Public

Sworn to and acknowledged before me this 12th day of November, 1992, by Robert W. Sablotti as Agent for Newmont Exploration Limited.

STATE OF WYOMING)
 COUNTY OF FREMONT)
 SS

By: Robert W. Sablotti
 Its Agent
 P.O. Box 669
 Carlin, Nevada 89822
 -Locator-

NEWMONT EXPLORATION LIMITED

The work of location consisted of making the maps as provided in NRS 517.040. Dated October 26 A.D., 1992, and filed in duplicate.

To tie this claim to the Public Survey, begin at the Southwest corner, Section 22, Township 35 N., Range 50 E., Mt. Diablo Mer., and bear north 550 feet and east 1400 feet to the northeast corner of this claim.

The number of linear feet claimed in length along the course of the vein from the point of discovery is 10 feet in an east direction and 1490 feet in a west direction, together with 300 feet on each side of the center of the vein or lode for the entire length of the claim.

The general course of the vein or lode is east and west.

Then, 600 feet in a south	direction to Post No. 2, marked - BLEU 17 -2
Then, 750 feet in a west	direction to Post No. 3, marked - BLEU 17 -3
Then, 750 feet in a west	direction to Post No. 4, marked - BLEU 17 -4
Then, 600 feet in a north	direction to Post No. 5, marked - BLEU 17 -5
Then, 750 feet in a east	direction to Post No. 6, marked - BLEU 17 -6
Then, 750 feet in a east	direction to Post No. 1, marked - BLEU 17 -1

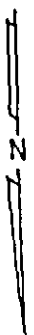
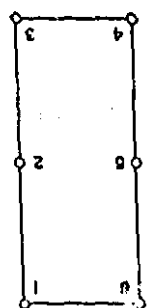
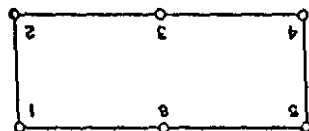
Beginning at the northeast corner post No. 1,

Said claim is located in the SE(SW)(NE)(NW)(Quarter) Section(s) 21(22)(28)(27), Township 35 North, Range 50 East, Mt. Diablo Mer., and is more particularly described as follows, to wit:

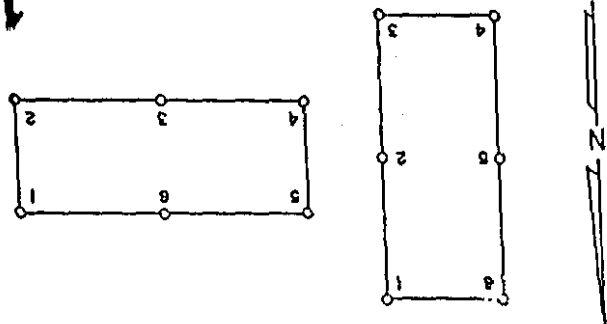
Unknown Mining District, Eureka County, Nevada.
 Lode Mining Claim on this 24th day of October, 1992, situated in the BLEU 17 by its Agent, the undersigned, does hereby locate the NEWMONT EXPLORATION LIMITED, hereby certifies that NEWMONT EXPLORATION LIMITED,

CERTIFICATE OF LOCATION - NEVADA

143639



143640



CERTIFICATE OF LOCATION - NEVADA

THE UNDERSIGNED, hereby certifies that NEWMONT EXPLORATION LIMITED, by its Agent, the undersigned, does hereby locate the BLEU 18 Lode Mining claim on this 24th day of October, 1992, situated in the Mining District, Eureka County, Nevada. Unknown

Said Claim is located in the SE(SW)(NE)(NW)(Quarter) Section(s) 22(22)(27)(27), Township 35 North, Range 50 East, Mt. Diablo Mer., and is more particularly described as follows, to wit:

Beginning at the northeast corner post No. 1,

Thence, 600 feet in a south	direction to Post No. 2, marked - BLEU 18 -2
Thence, 750 feet in a west	direction to Post No. 3, marked - BLEU 18 -3
Thence, 750 feet in a west	direction to Post No. 4, marked - BLEU 18 -4
Thence, 600 feet in a north	direction to Post No. 5, marked - BLEU 18 -5
Thence, 750 feet in a east	direction to Post No. 6, marked - BLEU 18 -6
Thence, 750 feet in a east	direction to Post No. 1, marked - BLEU 18 -1

the point of beginning and all monuments being 3 3/4" X 3 3/4" X 4' wood posts

The number of linear feet claimed in length along the course of the vein from the point of discovery is 1490 feet in an east direction and 10 feet in a west direction, together with 300 feet on each side of the center of the vein or lode for the entire length of the claim.

The general course of the vein or lode is east and west

To the this Claim to the Public Survey, begin at the Southwest corner, Section 22, Township 35 N., Range 50 E., Mt. Diablo Mer., and bear north 550 feet and east 2900 feet to the northeast corner of this Claim.


The work of location consisted of making the maps as provided in NRS 517.040. Dated October 26 A.D., 1992, and filed in duplicate.

NEWMONT EXPLORATION LIMITED

P.O. Box 669
Carlin, Nevada, 89822
By: *Robert W. Spachting*
Its Agent -Locator-

STATE OF WYOMING)
COUNTY OF FREMONT)
SS

Sworn to and acknowledged before me this 12th day of November 1992, by Robert W. Spachting, as Agent for Newmont Exploration Limited.



Connie V. Highman
Notary Public

November 30, 1992

My Commission Expires:

BOOK 243 PAGE 340

BOOK 243 PAGE 340
OFFICIAL RECORDS
RECORDED AT THE REQUEST OF
Newmont Exploration
93 JAN 13 P 2:37
EUREKA COUNTY, NEVADA
M.N. REBALEATI, RECORDER
FILE NO. 143640


BOOK 243 PAGE 341
 OFFICIAL RECORDS
 RECORDED AT THE REQUEST OF
 Newmont Exploration
 93 JAN 13 P 2:37

EUREKA COUNTY, NEVADA
 M.N. REBALEATI, RECORDER
 FILE NO. 25

143641

BOOK 243 PAGE 341

November 30, 1992



Connie A. Tighman
 Notary Public

Sworn to and acknowledged before me this 12th day of November, 1992, by Robert W. Schlitting as Agent for Newmont Exploration Limited.

STATE OF WYOMING)
 COUNTY OF FREMONT) SS

By: *Robert W. Schlitting*
 Its Agent
 P.O. Box 669
 Carlin, Nevada 89822
 NEWMONT EXPLORATION LIMITED

The work of location consisted of making the maps as provided in NRS 517.040. Dated October 26 A.D., 1992, and filed in duplicate.

To the this claim to the Public Survey, begin at the southwest corner, Section 22, Township 35 N., Range 50 E., Mt. Diablo Mer., and bear north 5350 feet and east 4400 feet to the northeast corner of this claim.

The number of linear feet claimed in length along the course of the vein from the point of discovery is 10 feet in an east direction and 1490 feet in a west direction, together with 300 feet on each side of the center of the vein or lode for the entire length of the claim.

The general course of the vein or lode is east and west.

Thence, 600 feet in a south	direction to Post No. 2, marked - BLEU 19 - 2
Thence, 750 feet in a west	direction to Post No. 3, marked - BLEU 19 - 3
Thence, 750 feet in a west	direction to Post No. 4, marked - BLEU 19 - 4
Thence, 600 feet in a north	direction to Post No. 5, marked - BLEU 19 - 5
Thence, 750 feet in a east	direction to Post No. 6, marked - BLEU 19 - 6
Thence, 750 feet in a east	direction to Post No. 1, marked - BLEU 19 - 1

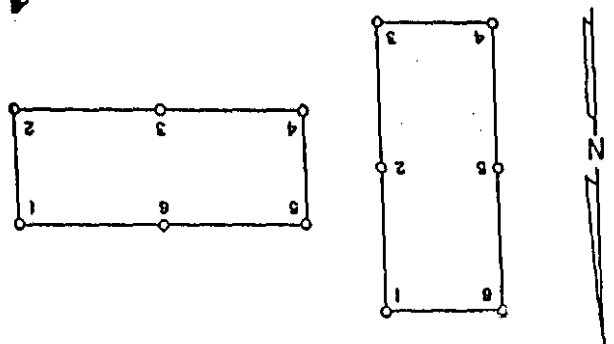
Beginning at the northeast corner post No. 1,

Said claim is located in the NE (SE) (Quarter) Section(s) 22(15), Township 35 North, Range 50 East, Mt. Diablo Mer., and is more particularly described as follows, to wit:

Unknown Mining District, Eureka County, Nevada.
 by its Agent, the undersigned, does hereby locate the BLEU 19 Lode Mining Claim on this 24th day of October, 1992, situated in the

CERTIFICATE OF LOCATION - NEVADA

143641



BOOK 243 PAGE 342
 OFFICIAL RECORDS
 RECORDED AT THE REQUEST OF
Newmont Exploration
 93 JUN 13 P237


EUREKA COUNTY, NEVADA
 M.N. REBALEATI, RECORDER
 FILE NO. 6/25

143642

BOOK 243 PAGE 342

November 30, 1992

My Commission Expires:



[Signature]
 Notary Public

Sworn to and acknowledged before me this 12th day of November, 1992, by Robert W. Schlichting, as Agent for Newmont Exploration Limited.

STATE OF WYOMING)
 COUNTY OF FREMONT) SS

By: *[Signature]*
 Its Agent
 -Locator-
 P.O. Box 669
 Carlin, Nevada 89822
 NEWMONT EXPLORATION LIMITED

The work of location consisted of making the maps as provided in NRS 517.040. Dated October 26 A.D., 1992, and filed in duplicate.

To the this claim to the public survey, begin at the southwest corner, Section 22, Township 35 N., Range 50 E., Mt. Diablo Mer., and bear north 5350 feet and east 5600 feet to the northeast corner of this claim.

The number of linear feet claimed in length along the course of the vein from the point of discovery is 1190 feet in an east direction and 10 feet in a west direction, together with 300 feet on each side of the center of the vein or lode for the entire length of the claim.

The general course of the vein or lode is east and west.

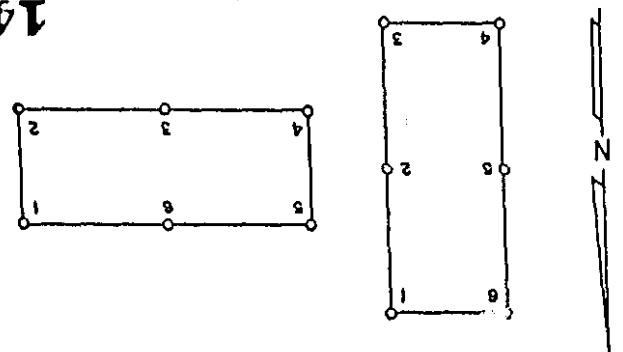
Thence, 600 feet in a south	direction to Post No. 2, marked - BLEU 20 -2
Thence, 600 feet in a west	direction to Post No. 3, marked - BLEU 20 -3
Thence, 600 feet in a west	direction to Post No. 4, marked - BLEU 20 -4
Thence, 600 feet in a north	direction to Post No. 5, marked - BLEU 20 -5
Thence, 600 feet in a east	direction to Post No. 6, marked - BLEU 20 -6
Thence, 600 feet in a east	direction to Post No. 1, marked - BLEU 20 -1

Beginning at the northeast corner post No. 1, more particularly described as follows, to wit: Township 35 North, Range 50 East, Mt. Diablo Mer., and is said claim is located in the NE(NW)(SE)(SW)(Quarter) Section(s) 22(23)(15)(14), Mining District, Eureka County, Nevada. Unknown

THE UNDERSIGNED, hereby certifies that NEWMONT EXPLORATION LIMITED, by its Agent, the undersigned, does hereby locate the BLEU 20 Lode Mining claim on this 24th day of October, 1992, situated in the

CERTIFICATE OF LOCATION - NEVADA

143642



BOOK 243 PAGE 343
 OFFICIAL RECORDS
 RECORDED AT THE REQUEST OF
 Assessment Exploration
 '93 JAN 13 P 237

EUREKA COUNTY, NEVADA
 M.N. REBALEATI, RECORDER
 FILE NO. 25

143643

BOOK 243 PAGE 343

November 30, 1992

My Commission Expires:

Connie A. Highman Notary Public
 County of Fremont
 State of Wyoming
 My Commission Expires Nov. 30, 1992

Sworn to and acknowledged before me this 12th day of November 1992, by Robert W. Schlichting as Agent for Newmont Exploration Limited.

STATE OF WYOMING)
 COUNTY OF FREMONT) SS

By: Robert W. Schlichting
 P.O. Box 669
 Carlin, Nevada 89822
 Its Agent -Locator-

NEWMONT EXPLORATION LIMITED

The work of location consisted of making the maps as provided in NRS 517.040. Dated October 26 A.D., 1992, and filed in duplicate.

To tie this claim to the Public Survey, begin at the Southwest corner, Section 22, Township 35 N., Range 50 E., Mt. Diablo Mer., and bear north 4750 feet and east 4400 feet to the northeast corner of this claim.

The number of linear feet claimed in length along the course of the vein from the point of discovery is 10 feet in an east direction and 1490 feet in a west direction, together with 300 feet on each side of the center of the vein or lode for the entire length of the claim.

The general course of the vein or lode is east and west.

Then, 600 feet in a south	direction to Post No. 2, marked - BLEU 21 - 2
Then, 750 feet in a west	direction to Post No. 3, marked - BLEU 21 - 3
Then, 750 feet in a west	direction to Post No. 4, marked - BLEU 21 - 4
Then, 600 feet in a north	direction to Post No. 5, marked - BLEU 21 - 5
Then, 750 feet in a east	direction to Post No. 6, marked - BLEU 21 - 6
Then, 750 feet in a east	direction to Post No. 1, marked - BLEU 21 - 1

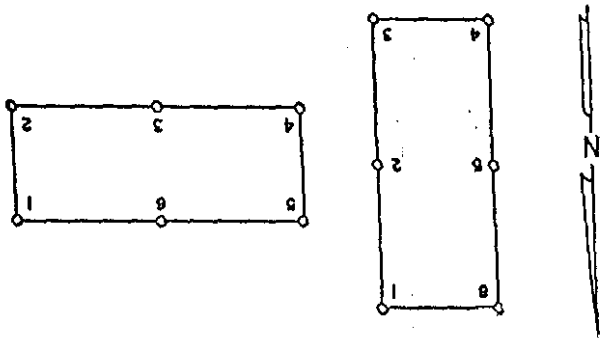
Beginning at the northeast corner post No. 1, Township 35 North, Range 50 East (Quarter) Section(s) 22, Mt. Diablo Mer., and is more particularly described as follows, to wit:

Said claim is located in the NE Mining District, Eureka County, Nevada. Unknown Lode Mining claim on this 24th day of October, 1992, situated in the

THE UNDERSIGNED, hereby certifies that NEWMONT EXPLORATION LIMITED, by its Agent, the undersigned, does hereby locate the BLEU 21

CERTIFICATE OF LOCATION - NEVADA

143643



BOOK 243 PAGE 344
 OFFICIAL RECORDS
 RECORDED AT THE REQUEST OF
 Newmont Exploration
 '93 JAN 13 P2:37

EUREKA COUNTY, NEVADA
 M.N. REBALEATI, RECORDER
 FILE NO. 143644
 FEE \$ 25

BOOK 243 PAGE 344

November 30, 1992

My Commission Expires:
 My Commission Expires Nov. 30, 1992
 County of Fremont
 State of Wyoming
 Connie A. Higman Notary Public

Notary Public
Connie A. Higman

Sworn to and acknowledged before me this 12th day of November 1992, by Robert W. Schlitching as Agent for Newmont Exploration Limited.

STATE OF WYOMING)
 COUNTY OF FREMONT) SS

By: *Robert W. Schlitching*
 Its Agent -Locator-
 P.O. Box 669
 Carlin, Nevada 89822
 NEWMONT EXPLORATION LIMITED

The work of location consisted of making the maps as provided in NRS 517.040. Dated October 26 A.D., 1992, and filed in duplicate.

To tie this claim to the Public Survey, begin at the southwest corner, Section 22, Township 35 N., Range 50 E., Mt. Diablo Mer., and bear north 4750 feet and east 5600 feet to the northeast corner of this claim.

The general course of the vein or lode is east and west.

The number of linear feet claimed in length along the course of the vein from the point of discovery is 1190 feet in an east direction and 10 feet in a west direction, together with 300 feet on each side of the center of the vein or lode for the entire length of the claim.

the point of beginning and all monuments being 3 3/4" X 3 3/4" X 4' wood posts

Then, 600 feet in a south	direction to Post No. 2, marked - BLEU 22 -2
Then, 600 feet in a west	direction to Post No. 3, marked - BLEU 22 -3
Then, 600 feet in a west	direction to Post No. 4, marked - BLEU 22 -4
Then, 600 feet in a north	direction to Post No. 5, marked - BLEU 22 -5
Then, 600 feet in a east	direction to Post No. 6, marked - BLEU 22 -6
Then, 600 feet in a east	direction to Post No. 1, marked - BLEU 22 -1

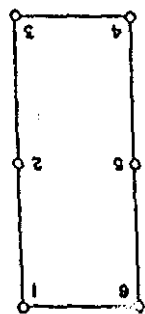
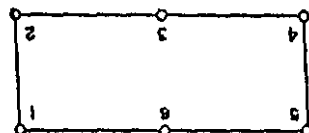
Beginning at the northeast corner post No. 1,

Said claim is located in the NE(NW) (Quarter) Section(s) 22(23), Township 35 North, Range 50 East, Mt. Diablo Mer., and is more particularly described as follows, to wit:

Unknown Mining District, Eureka County, Nevada.
 THE UNDERSIGNED, hereby certifies that NEWMONT EXPLORATION LIMITED, by its Agent, the undersigned, does hereby locate the BLEU 22 Lode Mining Claim on this 24th day of October, 1992, situated in the

CERTIFICATE OF LOCATION - NEVADA

143644



BOOK 243 PAGE 345
OFFICIAL RECORDS
RECORDED AT THE REQUEST OF
Newmont Exploration
'93 JUN 13 P 2:37

EUREKA COUNTY, NEVADA
M.N. REBALEATI, RECORDER
FILE NO. 6-25

143645

November 30, 1992

My Commission Expires:

My Commission Expires Nov. 30, 1992
Connie A. Tikhman Notary Public
County of Fremont
State of Wyoming

Notary Public
[Signature]

Sworn to and acknowledged before me this 12th day of November, 1992,
by Robert W. Schlitting, as Agent for Newmont Exploration Limited.

STATE OF WYOMING
COUNTY OF FREMONT } SS

By: *[Signature]*
Its Agent - Locator -
P.O. Box 669
Carlin, Nevada 89822

NEWMONT EXPLORATION LIMITED

The work of location consisted of making the maps as provided in NRS 517.040.
Dated October 26 A.D., 1992, and filed in duplicate.

To tie this claim to the Public Survey, begin at the Southwest corner, Section 22,
Township 35 N., Range 50 E., Mt. Diablo Mer., and bear north 4150 feet and
east 4400 feet to the northeast corner of this claim.

The number of linear feet claimed in length along the course of the vein from the
point of discovery is 10 feet in an east direction and 1490 feet in a
west direction, together with 300 feet on each side of the center of the
vein or lode for the entire length of the claim.

The general course of the vein or lode is east and west
The point of beginning and all monuments being 3 1/2" X 3 1/2" X 4" wood posts

Thence, 600 feet in a south	direction to Post No. 2, marked - BLEU 23 -2
Thence, 750 feet in a west	direction to Post No. 3, marked - BLEU 23 -3
Thence, 750 feet in a west	direction to Post No. 4, marked - BLEU 23 -4
Thence, 600 feet in a north	direction to Post No. 5, marked - BLEU 23 -5
Thence, 750 feet in a east	direction to Post No. 6, marked - BLEU 23 -6
Thence, 750 feet in a east	direction to Post No. 1, marked - BLEU 23 -1

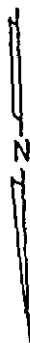
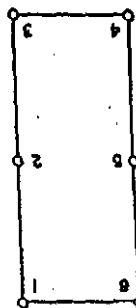
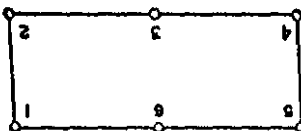
Beginning at the northeast corner post No. 1,
more particularly described as follows, to wit:
Township 35 North, Range 50 East (Quarter) Section(s) 22, Mt. Diablo Mer., and is
Said claim is located in the NE

Unknown Mining District, Eureka County, Nevada.
by its Agent, the undersigned, does hereby locate the BLEU 23
Lode Mining claim on this 24th day of October, 1992, situated in the

CERTIFICATE OF LOCATION - NEVADA

THE UNDERSIGNED, hereby certifies that NEWMONT EXPLORATION LIMITED,

143645




BOOK 243 PAGE 346
OFFICIAL RECORDS
RECORDED AT THE REQUEST OF
Newmont Exploration
93 JAN 13 P 2:37

EUREKA COUNTY, NEVADA
M.N. REBALEATI, RECORDER
FILE NO. 143646

143646

November 30, 1992



Connie A. Tishman
Notary Public

Sworn to and acknowledged before me this 12th day of November, 1992, by Robert W. Schlichting as Agent for Newmont Gold Company.

STATE OF WYOMING)
COUNTY OF FREMONT)
SS

By: *Robert W. Schlichting*
Its Agent -Locator-
P.O. Box 669
Carlin, Nevada 89822
NEWMONT GOLD COMPANY

The work of location consisted of making the maps as provided in NRS 517.040. Dated October 26 A.D., 1992, and filed in duplicate.

To tie this claim to the Public Survey, begin at the southwest corner, Section 22, Township 35 N., Range 50 E., Mt. Diablo Mer., and bear north 4150 feet and east 5600 feet to the northeast corner of this claim.

The number of linear feet claimed in length along the course of the vein from the point of discovery is 1190 feet in an east direction and 10 feet in a west direction, together with 300 feet on each side of the center of the vein or lode for the entire length of the claim.

Thence, 600 feet in a south	direction to Post No. 2, marked - BLEU 24 -2
Thence, 600 feet in a west	direction to Post No. 3, marked - BLEU 24 -3
Thence, 600 feet in a west	direction to Post No. 4, marked - BLEU 24 -4
Thence, 600 feet in a north	direction to Post No. 5, marked - BLEU 24 -5
Thence, 600 feet in a east	direction to Post No. 6, marked - BLEU 24 -6
Thence, 600 feet in a east	direction to Post No. 1, marked - BLEU 24 -1

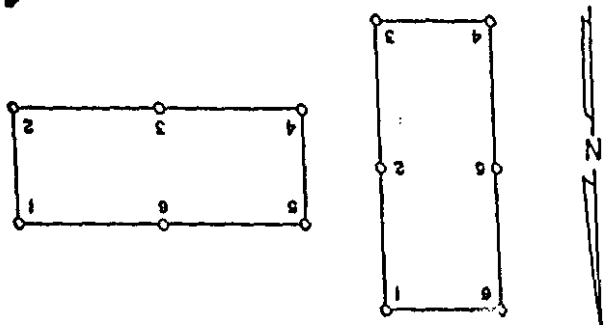
the point of beginning and all monuments being 3 3/4" X 3 3/4" X 4' wood posts beginning at the northeast corner post No. 1, Township 35 North, Range 50 East (Quarter) Section(s) 22(23), Mt. Diablo Mer., and is more particularly described as follows, to wit:

Said claim is located in the NE(NW) Section(s) 22(23) Mining District, Eureka County, Nevada. Unknown Lode Mining Claim on this 24th day of October, 1992, situated in the

THE UNDERSIGNED, hereby certifies that NEWMONT GOLD COMPANY, by its Agent, the undersigned, does hereby locate the BLEU 24

CERTIFICATE OF LOCATION - NEVADA

143646




BOOK 243 PAGE 347
 OFFICIAL RECORDS
 RECORDED AT THE REQUEST OF
 Newmont Exploration
 93 JUN 13 P2:38

EUREKA COUNTY, NEVADA
 M.N. REBALEATI, RECORDER
 FILE NO. 143647

BOOK 243 PAGE 347

November 30, 1992

My Commission Expires:



Connie A. Tighman
 Notary Public

Sworn to and acknowledged before me this 12th day of November 1992, by Robert W. Schlichting as Agent for Newmont Exploration Limited.

STATE OF WYOMING)
 COUNTY OF FREMONT) SS

By: *Robert W. Schlichting*
 Its Agent - Locator
 P.O. Box 669
 Carlin, Nevada 89822
 NEWMONT EXPLORATION LIMITED

The work of location consisted of making the maps as provided in NRS 517.040. Dated October 26 A.D., 1992, and filed in duplicate.

To tie this claim to the public survey, begin at the southwest corner, Section 22, Township 35 N., Range 50 E., Mt. Diablo Mer., and bear north 3550 feet and east 4400 feet to the northeast corner of this claim.

The number of linear feet claimed in length along the course of the vein from the point of discovery is 10 feet in an east direction and 1490 feet in a west direction, together with 300 feet on each side of the center of the vein or lode for the entire length of the claim.

Then, 600 feet in a south direction to Post No. 2, marked - BLEU 25 -2	Then, 750 feet in a west direction to Post No. 3, marked - BLEU 25 -3	Then, 750 feet in a west direction to Post No. 4, marked - BLEU 25 -4	Then, 600 feet in a north direction to Post No. 5, marked - BLEU 25 -5	Then, 750 feet in a east direction to Post No. 6, marked - BLEU 25 -6	Then, 750 feet in a east direction to Post No. 1, marked - BLEU 25 -1
--	---	---	--	---	---

Beginning at the northeast corner post No. 1, the point of beginning and all monuments being 3 3/4" X 3 3/4" X 4' wood posts

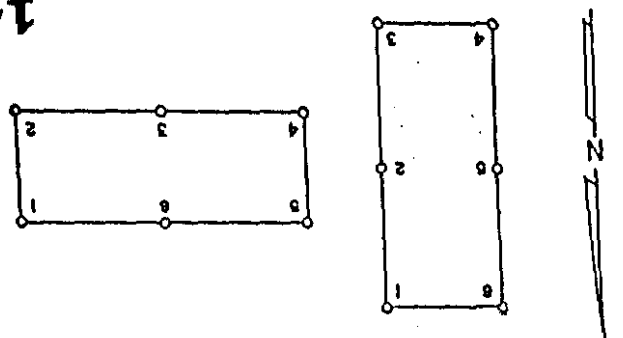
Said Claim is located in the NE (Quarter) Section(s) 22, Township 35 North, Range 50 East, Mt. Diablo Mer., and is more particularly described as follows, to wit:

Unknown Mining District, Eureka County, Nevada.

THE UNDERSIGNED, hereby certifies that NEWMONT EXPLORATION LIMITED, by its Agent, the undersigned, does hereby locate the BLEU 25 Lode Mining claim on this 24th day of October, 1992, situated in the

CERTIFICATE OF LOCATION - NEVADA

143647



BOOK 243 PAGE 348
 OFFICIAL RECORDS
 RECORDED AT THE REQUEST OF
Newmont Exploration
 '93 JAN 13 P2:38

EUREKA COUNTY, NEVADA
 M.N. REBALEATI, RECORDER
 FEE \$ 6.25
 FILE NO. 143648

BOOK 243 PAGE 348

November 30, 1992

My Commission Expires:

Connie A. Titchman Notary Public
 County of Fremont
 State of Wyoming
 My Commission Expires Nov. 30, 1992

Connie A. Titchman
 Notary Public

Sworn to and acknowledged before me this 12th day of November, 1992, by Robert W. Schlichting as Agent for Newmont Exploration Limited.

STATE OF WYOMING)
 COUNTY OF FREMONT) SS

By: *Robert W. Schlichting*
 P.O. Box 669
 Carlin, Nevada 89822
 Its Agent
 -locator-

NEWMONT EXPLORATION LIMITED

The work of location consisted of making the maps as provided in NRS 517.040. Dated October 26 A.D., 1992, and filed in duplicate.

To tie this claim to the Public Survey, begin at the southwest corner, Section 22, Township 35 N., Range 50 E., Mt. Diablo Mer., and bear north 3550 feet and east 5600 feet to the northeast corner of this claim.

The number of linear feet claimed in length along the course of the vein from the point of discovery is 1190 feet in an east direction and 10 feet in a west direction, together with 300 feet on each side of the center of the vein or lode for the entire length of the claim.

The general course of the vein or lode is east and west.

Then, 600 feet in a south	direction to Post No. 2, marked - BLEU 26 -2
Then, 600 feet in a west	direction to Post No. 3, marked - BLEU 26 -3
Then, 600 feet in a west	direction to Post No. 4, marked - BLEU 26 -4
Then, 600 feet in a north	direction to Post No. 5, marked - BLEU 26 -5
Then, 600 feet in a east	direction to Post No. 6, marked - BLEU 26 -6
Then, 600 feet in a east	direction to Post No. 1, marked - BLEU 26 -1

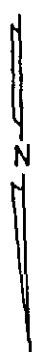
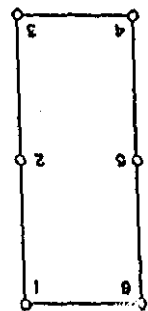
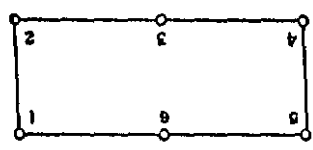
Beginning at the northeast corner post No. 1,

Said claim is located in the NE(NW) (Quarter) Section(s) 22(23), Township 35 North, Range 50 East, Mt. Diablo Mer., and is more particularly described as follows, to wit:

Unknown Mining District, Eureka County, Nevada. THE UNDERSIGNED, hereby certifies that NEWMONT EXPLORATION LIMITED, by its Agent, the undersigned, does hereby locate the BLEU 26 Lode Mining Claim on this 24th day of October, 1992, situated in the

CERTIFICATE OF LOCATION - NEVADA

143648




BOOK 243 PAGE 349
OFFICIAL RECORDS
RECORDED AT THE REQUEST OF
Newmont Exploration
93 JAN 13 P2:38

EUREKA COUNTY, NEVADA
M.N. REBALEATI, RECORDER
FILE NO. 143649

143649

Notary Public
[Signature]



November 30, 1992

My Commission Expires:

Sworn to and acknowledged before me this 12th day of November 1992, by Robert W. Schlichting as Agent for Newmont Exploration Limited.

STATE OF WYOMING)
COUNTY OF FREMONT) SS

By: *[Signature]*
Its Agent
-Locator-
NEMMONT EXPLORATION LIMITED
P.O. Box 669
Carlin, Nevada 89822

The work of location consisted of making the maps as provided in NRS 517.040. Dated October 26 A.D., 1992, and filed in duplicate.

The number of linear feet claimed in length along the course of the vein from the point of discovery is 10 feet in an east direction and 1490 feet in a west direction, together with 300 feet on each side of the center of the vein or lode for the entire length of the claim.

The general course of the vein or lode is east and west. To tie this claim to the Public Survey, begin at the southwest corner, Section 22, Township 35 N., Range 50 E., Mt. Diablo Mer., and bear north 2950 feet and east 4400 feet to the northeast corner of this claim.

Thence, 600 feet in a south direction to Post No. 2, marked - BLEU 27 -2	Thence, 750 feet in a west direction to Post No. 3, marked - BLEU 27 -3	Thence, 750 feet in a west direction to Post No. 4, marked - BLEU 27 -4	Thence, 600 feet in a north direction to Post No. 5, marked - BLEU 27 -5	Thence, 750 feet in a east direction to Post No. 6, marked - BLEU 27 -6	Thence, 750 feet in a east direction to Post No. 1, marked - BLEU 27 -1
--	---	---	--	---	---

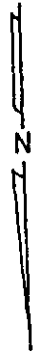
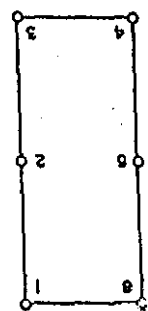
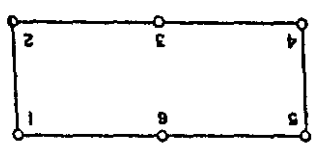
Beginning at the northeast corner post No. 1,

Said Claim is located in the SE(NE) (Quarter) Section(s) 22(22), Township 35 North, Range 50 East, Mt. Diablo Mer., and is more particularly described as follows, to wit:

Unknown Mining District, Eureka County, Nevada. Lode Mining Claim on this 25th day of October, 1992, situated in the BLEU 27 by its Agent, the undersigned, does hereby locate the NEMMONT EXPLORATION LIMITED, hereby certifies that NEMMONT EXPLORATION LIMITED,

CERTIFICATE OF LOCATION - NEVADA

143649



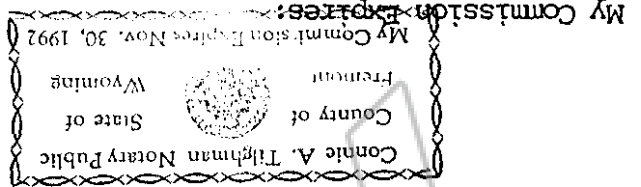
Newmont Exploration
'93 JUN 13 P2:38

EUREKA COUNTY, NEVADA
M.N. REBALEATI, RECORDER
FILE NO.

143650

BOOK 243 PAGE 350

November 30, 1992



[Signature]
Notary Public

Sworn to and acknowledged before me this 12th day of November 1992, by Robert W. Schlitching as Agent for Newmont Exploration Limited.

STATE OF WYOMING)
COUNTY OF FREMONT) SS

By: *[Signature]*
Its Agent
-Locator-
P.O. Box 669
Carlin, Nevada 89822
NEWMONT EXPLORATION LIMITED

Dated October 26 A.D., 1992, and filed in duplicate. The work of location consisted of making the maps as provided in NRS 517.040.

To tie this claim to the Public Survey, begin at the southwest corner, Section 22, Township 35 N., Range 50 E., Mt. Diablo Mer., and bear north 2950 feet and east 5600 feet to the northeast corner of this claim.

The general course of the vein or lode is east and west. The number of linear feet claimed in length along the course of the vein from the point of discovery is 1190 feet in an east direction and 10 feet in a west direction, together with 300 feet on each side of the center of the vein or lode for the entire length of the claim.

Thence, 600 feet in a south	direction to Post No. 2, marked - BLEU 28 -2
Thence, 600 feet in a west	direction to Post No. 3, marked - BLEU 28 -3
Thence, 600 feet in a west	direction to Post No. 4, marked - BLEU 28 -4
Thence, 600 feet in a north	direction to Post No. 5, marked - BLEU 28 -5
Thence, 600 feet in a east	direction to Post No. 6, marked - BLEU 28 -6
Thence, 600 feet in a east	direction to Post No. 1, marked - BLEU 28 -1

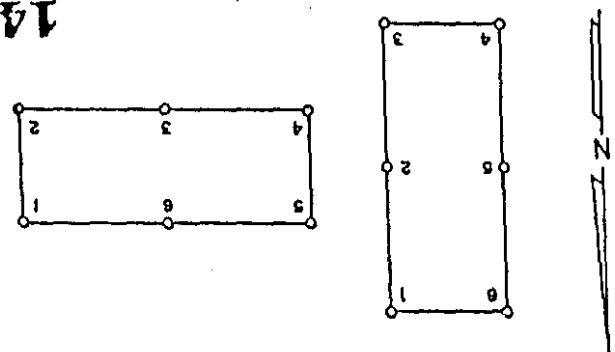
Beginning at the northeast corner post No. 1,

Said claim is located in the SE(SW)(NW)(Quarter) Section(s) 22(23)(22)(23), Township 35 North, Range 50 East, Mt. Diablo Mer., and is more particularly described as follows, to wit:

Unknown Mining District, Eureka County, Nevada. Lode Mining claim on this 25th day of October, 1992, situated in the by its Agent, the undersigned, does hereby locate the BLEU 28

CERTIFICATE OF LOCATION - NEVADA

THE UNDERSIGNED, hereby certifies that NEWMONT EXPLORATION LIMITED,



143650

BOOK 243 PAGE 351
OFFICIAL RECORDS
RECORDED AT THE REQUEST OF

Newmont Exploration


'93 JAN 13 P 2:38

EUREKA COUNTY, NEVADA
M.M. REBALEATI, RECORDER
FILE NO. 257

143651

November 30, 1992

My Commission Expires:



[Signature]
Notary Public

Sworn to and acknowledged before me this 12th day of November, 1992,
by Robert W. Schlittling, as Agent for Newmont Exploration Limited.

STATE OF WYOMING)
COUNTY OF FREMONT) SS

By: *[Signature]*
Its Agent - Locator -
P.O. Box 669
Carlin, Nevada 89822
NEWMONT EXPLORATION LIMITED

The work of location consisted of making the maps as provided in NRS 517.040.
Dated October 26 A.D., 1992, and filed in duplicate.

The number of linear feet claimed in length along the course of the vein from the point of discovery is 10 feet in an east direction and 1490 feet in a west direction, together with 300 feet on each side of the center of the vein or lode for the entire length of the claim.
The general course of the vein or lode is east and west

To tie this claim to the Public Survey, begin at the southwest corner, Section 22, Township 35 N., Range 50 E., Mt. Diablo Mer., and bear north 2350 feet and east 4400 feet to the northeast corner of this claim.

Beginning at the northeast corner post No. 1,

Said claim is located in the SE (Quarter) Section(s) 22, Township 35 North, Range 50 East, Mt. Diablo Mer., and is more particularly described as follows, to wit:
Unknown Mining District, Eureka County, Nevada.

CERTIFICATE OF LOCATION - NEVADA

THE UNDERSIGNED, hereby certifies that NEWMONT EXPLORATION LIMITED, by its Agent, the undersigned, does hereby locate the BLEU 29

Lode Mining Claim on this 25th day of October, 1992, situated in the

Unknown Mining District, Eureka County, Nevada.

Said claim is located in the SE (Quarter) Section(s) 22,

Township 35 North, Range 50 East, Mt. Diablo Mer., and is

more particularly described as follows, to wit:

Beginning at the northeast corner post No. 1,

Thence, 600 feet in a south	direction to Post No. 2, marked - BLEU 29 -2
Thence, 750 feet in a west	direction to Post No. 3, marked - BLEU 29 -3
Thence, 750 feet in a west	direction to Post No. 4, marked - BLEU 29 -4
Thence, 600 feet in a north	direction to Post No. 5, marked - BLEU 29 -5
Thence, 750 feet in a east	direction to Post No. 6, marked - BLEU 29 -6
Thence, 750 feet in a east	direction to Post No. 1, marked - BLEU 29 -1

the point of beginning and all monuments being 3 3/4" X 3 3/4" X 4' wood posts

The number of linear feet claimed in length along the course of the vein from the point of discovery is 10 feet in an east direction and 1490 feet in a west direction, together with 300 feet on each side of the center of the vein or lode for the entire length of the claim.


To tie this claim to the Public Survey, begin at the southwest corner, Section 22, Township 35 N., Range 50 E., Mt. Diablo Mer., and bear north 2350 feet and east 4400 feet to the northeast corner of this claim.

The work of location consisted of making the maps as provided in NRS 517.040.
Dated October 26 A.D., 1992, and filed in duplicate.

By: *[Signature]*
Its Agent - Locator -
P.O. Box 669
Carlin, Nevada 89822
NEWMONT EXPLORATION LIMITED

Sworn to and acknowledged before me this 12th day of November, 1992,
by Robert W. Schlittling, as Agent for Newmont Exploration Limited.

STATE OF WYOMING)
COUNTY OF FREMONT) SS



[Signature]
Notary Public

November 30, 1992

My Commission Expires:

BOOK 243 PAGE 351
OFFICIAL RECORDS
RECORDED AT THE REQUEST OF

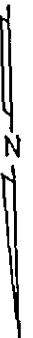
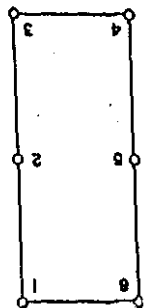
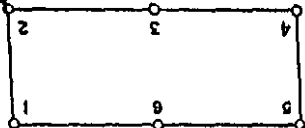
Newmont Exploration

'93 JAN 13 P 2:38

EUREKA COUNTY, NEVADA
M.M. REBALEATI, RECORDER
FILE NO. 257

143651

143651




BOOK 243 PAGE 352
 OFFICIAL RECORDS
 RECORDED AT THE REQUEST OF
Newmont Exploration
 '93 JAN 13 P 2:38

EUREKA COUNTY, NEVADA
 M.M. REBALEATI, RECORDER
 FILE NO. 625
143652

BOOK 243 PAGE 352

November 30, 1992

My Commission Expires:



[Signature]
 Notary Public

Sworn to and acknowledged before me this 12th day of November 1992, by Robert W. ~~Schickling~~ *[Signature]* as Agent for Newmont Exploration Limited.

STATE OF WYOMING)
 COUNTY OF FREMONT) SS

By: *[Signature]*
 Its Agent
 -Locator-
 P.O. Box 669
 Carlin, Nevada 89822
 NEWMONT EXPLORATION LIMITED

The work of location consisted of making the maps as provided in NRS 517.040. Dated October 26 A.D., 1992, and filed in duplicate.

The number of linear feet claimed in length along the course of the vein from the point of discovery is 1190 feet in an east direction and 10 feet in a west direction, together with 300 feet on each side of the center of the vein or lode for the entire length of the claim.

The general course of the vein or lode is east and west.

To tie this claim to the Public Survey, begin at the southwest corner, Section 22, Township 35 N., Range 50 E., Mt. Diablo Mer., and bear north 2350 feet and east 5600 feet to the northeast corner of this claim.

Thence, 600 feet in a south	direction to Post No. 2, marked - BLEU 30 -2
Thence, 600 feet in a west	direction to Post No. 3, marked - BLEU 30 -3
Thence, 600 feet in a west	direction to Post No. 4, marked - BLEU 30 -4
Thence, 600 feet in a north	direction to Post No. 5, marked - BLEU 30 -5
Thence, 600 feet in a east	direction to Post No. 6, marked - BLEU 30 -6
Thence, 600 feet in a east	direction to Post No. 1, marked - BLEU 30 -1

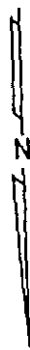
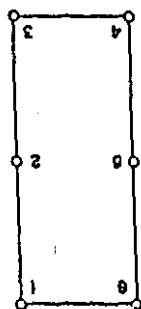
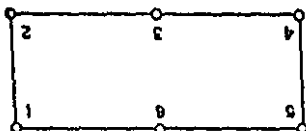
the point of beginning and all monuments being 3 1/2" X 3 1/2" X 4" wood posts

Beginning at the northeast corner post No. 1, more particularly described as follows, to wit:
 Township 35 North, Range 50 East, Mt. Diablo Mer., and is
 Said claim is located in the SE(SW) (Quarter) Section(s) 22(23),

Unknown Mining District, Eureka County, Nevada.
 Lode Mining Claim on this 25th day of October, 1992, situated in the
 by its Agent, the undersigned, does hereby locate the BLEU 30
 THE UNDERSIGNED, hereby certifies that NEWMONT EXPLORATION LIMITED,

CERTIFICATE OF LOCATION - NEVADA

143652



BOOK 243 PAGE 353
OFFICIAL RECORDS
RECORDED AT THE REQUEST OF

Newmont Exploration
93 JAN 13 P 2:38

EUREKA COUNTY, NEVADA
M.N. REBALEATI, RECORDER
FILE NO. 625


143653

Notary Public

[Signature]

November 30, 1992

My Commission Expires:



Sworn to and acknowledged before me this 12th day of November, 1992, by Robert W. Schlichting as Agent for Newmont Gold Company.

STATE OF WYOMING)
COUNTY OF FREMONT)
SS

By: *[Signature]*
Carlin, Nevada 89822
P.O. Box 669
NEWMONT GOLD COMPANY
Its Agent
-Locator-

The work of location consisted of making the maps as provided in NRS 517.040. Dated October 26 A.D., 1992, and filed in duplicate.

The number of linear feet claimed in length along the course of the vein from the point of discovery is 10 feet in an east direction and 1490 feet in a west direction, together with 300 feet on each side of the center of the vein or lode for the entire length of the claim.

The general course of the vein or lode is east and west.

To tie this claim to the public survey, begin at the southwest corner, Section 22, Township 35 N., Range 50 E., Mt. Diablo Mer., and bear north, 1750 feet and east, 4400 feet to the northeast corner of this claim.

Then, 600 feet in a south	direction to Post No. 2, marked - BLEU 31 -2
Then, 750 feet in a west	direction to Post No. 3, marked - BLEU 31 -3
Then, 750 feet in a west	direction to Post No. 4, marked - BLEU 31 -4
Then, 600 feet in a north	direction to Post No. 5, marked - BLEU 31 -5
Then, 750 feet in a east	direction to Post No. 6, marked - BLEU 31 -6
Then, 750 feet in a east	direction to Post No. 1, marked - BLEU 31 -1

Beginning at the northeast corner post No. 1, the point of beginning and all monuments being 3 3/4" X 3 3/4" X 4" wood posts

Said claim is located in the SE (Quarter) Section(s) 22, Township 35 North, Range 50 East, Mt. Diablo Mer., and is more particularly described as follows, to wit:

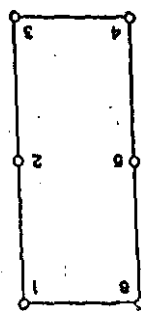
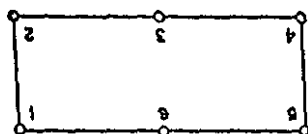
Unknown Minding District, Eureka County, Nevada.

Lode Mining claim on this 25th day of October, 1992, situated in the

THE UNDERSIGNED, hereby certifies that NEWMONT GOLD COMPANY, by its Agent, the undersigned, does hereby locate the BLEU 31

CERTIFICATE OF LOCATION - NEVADA

143653



BOOK 243 PAGE 354
OFFICIAL RECORDS
RECORDED AT THE REQUEST OF
Newmont Exploration

'93 JAN 13 P 2:38

EUREKA COUNTY, NEVADA
M.N. REBALEATI, RECORDER
FILE NO. 143654

143654

November 30, 1992

My Commission Expires:
My Commission Expires Nov. 30, 1992
Connie A. Tighman Notary Public
County of Fremont
State of Wyoming

Notary Public
[Signature]

Sworn to and acknowledged before me this 12th day of November, 1992, by Robert W. Schlitting as Agent for Newmont Exploration Limited.

STATE OF WYOMING
COUNTY OF FREMONT
SS

By: *[Signature]*
Its Agent-
Locator-
P.O. Box 669
Carlin, Nevada 89822
NEWMONT EXPLORATION LIMITED

The work of location consisted of making the maps as provided in NRS 517.040. Dated October 26 A.D., 1992, and filed in duplicate.

The number of linear feet claimed in length along the course of the vein from the point of discovery is 1190 feet in an east direction and 10 feet in a west direction, together with 300 feet on each side of the center of the vein or lode for the entire length of the claim.

The general course of the vein or lode is east and west.

To tie this claim to the Public Survey, begin at the Southwest corner, Section 22, Township 35 N., Range 50 E., Mt. Diablo Mer., and bear north 1750 feet and east 5600 feet to the northeast corner of this claim.

The point of beginning and all monuments being 3 3/4" X 3 3/4" X 4" wood posts

Then, 600 feet in a south	direction to Post No. 2, marked - BLEU 32 -2
Then, 600 feet in a west	direction to Post No. 3, marked - BLEU 32 -3
Then, 600 feet in a west	direction to Post No. 4, marked - BLEU 32 -4
Then, 600 feet in a north	direction to Post No. 5, marked - BLEU 32 -5
Then, 600 feet in a east	direction to Post No. 6, marked - BLEU 32 -6
Then, 600 feet in a east	direction to Post No. 1, marked - BLEU 32 -1

Beginning at the northeast corner post No. 1, Township 35 North, Range 50 East, Mt. Diablo Mer., and is more particularly described as follows, to wit:

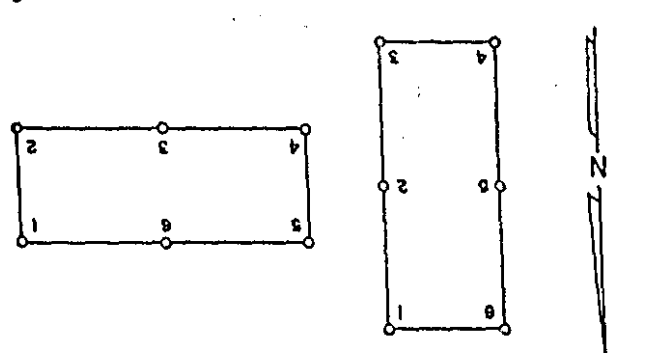
Said claim is located in the SE(SW) (Quarter) Section(s) 22(23), Mining District, Eureka County, Nevada. Unknown

Lode Mining Claim on this 25th day of October, 1992, situated in the

THE UNDERSIGNED, hereby certifies that NEWMONT EXPLORATION LIMITED, by its Agent, the undersigned, does hereby locate the BLEU 32

CERTIFICATE OF LOCATION - NEVADA

143654




BOOK 243 PAGE 355
 OFFICIAL RECORDS
 RECORDED AT THE REQUEST OF
 Newmont Exploration
 '93 JAN 13 P2:38
 EUREKA COUNTY, NEVADA
 M.N. REBALEATI, RECORDER
 FILE NO. 143655

BOOK 243 PAGE 355

November 30, 1992

My Commission Expires:



Notary Public
 Sworn to and acknowledged before me this 12th day of November, 1992,
 by Robert W. Schlichting as Agent for Newmont Exploration Limited.

STATE OF WYOMING
 COUNTY OF FREMONT)
) SS

By: *Robert W. Schlichting*
 Its Agent -Locator-
 P.O. Box 669
 Carlin, Nevada, 89822
 NEWMONT EXPLORATION LIMITED

The work of location consisted of making the maps as provided in NRS 517.040. Dated October 26 A.D., 1992, and filed in duplicate.

To tie this Claim to the Public Survey, begin at the Southwest corner, Section 22, Township 35 N., Range 50 E., Mt. Diablo Mer., and bear north 1150 feet and east 4400 feet to the northeast corner of this Claim.

The number of linear feet claimed in length along the course of the vein from the point of discovery is 10 feet in an east direction and 1490 feet in a west direction, together with 300 feet on each side of the center of the vein or lode for the entire length of the claim.

The general course of the vein or lode is east and west.

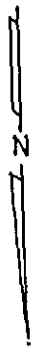
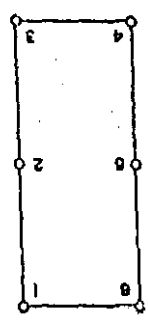
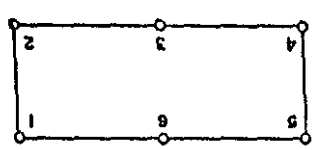
Then, 600 feet in a south	direction to Post No. 2, marked - BLEU 33 -2
Then, 750 feet in a west	direction to Post No. 3, marked - BLEU 33 -3
Then, 750 feet in a west	direction to Post No. 4, marked - BLEU 33 -4
Then, 600 feet in a north	direction to Post No. 5, marked - BLEU 33 -5
Then, 750 feet in a east	direction to Post No. 6, marked - BLEU 33 -6
Then, 750 feet in a east	direction to Post No. 1, marked - BLEU 33 -1

Beginning at the northeast corner post No. 1, more particularly described as follows, to wit:
 Said Claim is located in the SE (Quarter) Section(s) 22, Township 35 North, Range 50 East, Mt. Diablo Mer., and is

Unknown Mining District, Eureka County, Nevada.
 The undersigned, hereby certifies that NEWMONT EXPLORATION LIMITED, by its Agent, the undersigned, does hereby locate the BLEU 33 Lode Mining Claim on this 25th day of October, 1992, situated in the

CERTIFICATE OF LOCATION - NEVADA

143655



BOOK 243 PAGE 356
 OFFICIAL RECORDS
 RECORDED AT THE REQUEST OF
Newmont Exploration
 '93 JUN 13 P 2:38


EUREKA COUNTY, NEVADA
 M.N. REBALEATI, RECORDER
 FILE NO. *25*

143656

BOOK 243 PAGE 356

November 30, 1992

My Commission Expires:



Connie A. Tighman
 Notary Public

Sworn to and acknowledged before me this 12th day of November, 1992,
 by Robert W. Schlichting, as Agent for Newmont Exploration Limited.

STATE OF WYOMING)
 COUNTY OF FREMONT) SS

By: *Robert W. Schlichting*
 Its Agent - Locator
 P.O. Box 669
 Carlin, Nevada 89822
 NEWMONT EXPLORATION LIMITED

Dated October 26 A.D., 1992, and filed in duplicate.
 The work of location consisted of making the maps as provided in NRS 517.040.

To tie this claim to the Public Survey, begin at the southwest corner, Section 22, Township 35 N., Range 50 E., Mt. Diablo Mer., and bear north, 1150 feet and east, 5600 feet to the northeast corner of this claim.

The number of linear feet claimed in length along the course of the vein from the point of discovery is 1190 feet in an east direction and 10 feet in a west direction, together with 300 feet on each side of the center of the vein or lode for the entire length of the claim.

The general course of the vein or lode is east and west.

Thence, 600 feet in a south	direction to Post No. 2, marked - BLEU 34 -2
Thence, 600 feet in a west	direction to Post No. 3, marked - BLEU 34 -3
Thence, 600 feet in a west	direction to Post No. 4, marked - BLEU 34 -4
Thence, 600 feet in a north	direction to Post No. 5, marked - BLEU 34 -5
Thence, 600 feet in a east	direction to Post No. 6, marked - BLEU 34 -6
Thence, 600 feet in a east	direction to Post No. 1, marked - BLEU 34 -1

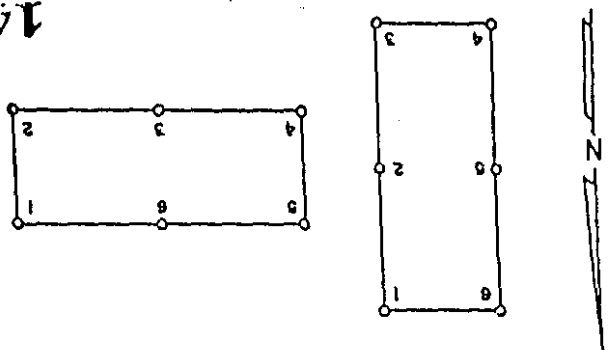
the point of beginning and all monuments being 3 1/2" X 3 1/2" X 4' wood posts beginning at the northeast corner post No. 1, Township 35 North, Range 50 East, Mt. Diablo Mer., and is more particularly described as follows, to wit:

Said claim is located in the SE(SW) (Quarter) Section(s) 22(23), Township 35 North, Range 50 East, Mt. Diablo Mer., and is Unknown Mining District, Eureka County, Nevada.

THE UNDERSIGNED, hereby certifies that NEWMONT EXPLORATION LIMITED, by its Agent, the undersigned, does hereby locate the BLEU 34 Lode Mining Claim on this 25th day of October, 1992, situated in the

CERTIFICATE OF LOCATION - NEVADA

143656




EUREKA COUNTY, NEVADA
 M.N. REBALEATI, RECORDER
 FILE NO. 25

BOOK 243 PAGE 357

143657

November 30, 1992

My Commission Expires:



Robert W. Schlichting
 Notary Public

Sworn to and acknowledged before me this 12th day of November 1992, by Robert W. Schlichting, as Agent for Newmont Exploration Limited.

STATE OF WYOMING)
 COUNTY OF FREMONT)
 SS)

By: *Robert W. Schlichting*
 Its Agent
 -Locator-
 P.O. Box 669
 Carlin, Nevada 89822
 NEWMONT EXPLORATION LIMITED

The work of location consisted of making the maps as provided in NRS 517.040. Dated October 26 A.D., 1992, and filed in duplicate.

To tie this claim to the public survey, begin at the southwest corner, Section 22, Township 35 N., Range 50 E., Mt. Diablo Mer., and bear north 550 feet and east 4400 feet to the northeast corner of this claim.

The number of linear feet claimed in length along the course of the vein from the point of discovery is 10 feet in an east direction and 1490 feet in a west direction, together with 300 feet on each side of the center of the vein or lode for the entire length of the claim.

The general course of the vein or lode is east and west

Thence, 600 feet in a south	direction to Post No. 2, marked - BLEU 35 -2
Thence, 750 feet in a west	direction to Post No. 3, marked - BLEU 35 -3
Thence, 750 feet in a west	direction to Post No. 4, marked - BLEU 35 -4
Thence, 600 feet in a north	direction to Post No. 5, marked - BLEU 35 -5
Thence, 750 feet in a east	direction to Post No. 6, marked - BLEU 35 -6
Thence, 750 feet in a east	direction to Post No. 1, marked - BLEU 35 -1

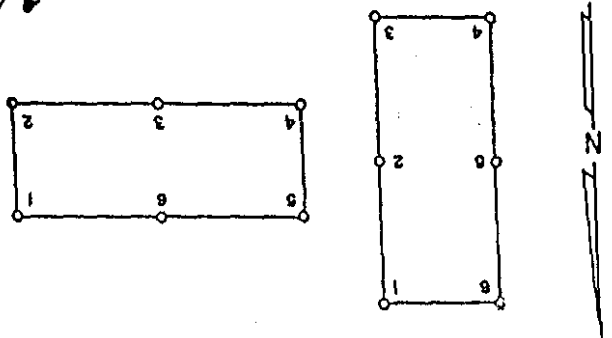
Beginning at the northeast corner post No. 1,

Said claim is located in the SE (NE) (Quarter) Section(s) 22(27), Township 35 North, Range 50 East, Mt. Diablo Mer., and is more particularly described as follows, to wit:

Unknown Mining District, Eureka County, Nevada.
 Lode Mining claim on this 25th day of October, 1992, situated in the by its Agent, the undersigned, does hereby locate the BLEU 35

CERTIFICATE OF LOCATION - NEVADA

143657



BOOK 243 PAGE 358
OFFICIAL RECORDS
RECORDED AT THE REQUEST OF
Newmont Exploration
93 JAN 13 P2:38
EUREKA COUNTY, NEVADA
M.N. REBALEATI, RECORDER
FILE NO. 143658

November 30, 1992

My Commission Expires:

Connie A. Tighman Notary Public
County of Fremont
State of Wyoming
My Commission Expires Nov. 30, 1992

Notary Public

Sworn to and acknowledged before me this 12th day of November 1992, by Robert W. Schlichting as Agent for Newmont Exploration Limited.

STATE OF WYOMING
COUNTY OF FREMONT
SS

By: *Robert W. Schlichting*
P.O. Box 669
Carlin, Nevada 89822
Its Agent
-Locator-

NEWMONT EXPLORATION LIMITED

The work of location consisted of making the maps as provided in NRS 517.040. Dated October 26 A.D., 1992, and filed in duplicate.

The number of linear feet claimed in length along the course of the vein from the point of discovery is 1190 feet in an east direction and 10 feet in a west direction, together with 300 feet on each side of the center of the vein or lode for the entire length of the claim.

The general course of the vein or lode is east and west. To the this claim to the public survey, begin at the southwest corner, Section 22, Township 35 N., Range 50 E., Mt. Diablo Mer., and bear north 550 feet and east 5600 feet to the northeast corner of this claim.

600	feet in a south	direction to Post No. 2, marked - BLEU 36 -2
600	feet in a west	direction to Post No. 3, marked - BLEU 36 -3
600	feet in a west	direction to Post No. 4, marked - BLEU 36 -4
600	feet in a north	direction to Post No. 5, marked - BLEU 36 -5
600	feet in a east	direction to Post No. 6, marked - BLEU 36 -6
600	feet in a east	direction to Post No. 1, marked - BLEU 36 -1

Beginning at the northeast corner post No. 1,

more particularly described as follows, to wit: Township 35 North, Range 50 East, Mt. Diablo Mer., and is

Said claim is located in the SE(SW)(NE)(NW)(Quarter) Section(s) 22(23)(27)(26),

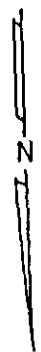
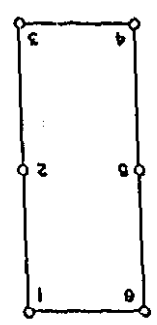
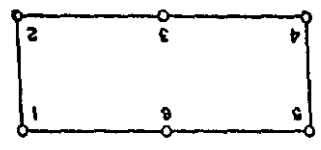
Unknown Mining District, Eureka County, Nevada.

THE UNDERSIGNED, hereby certifies that NEWMONT EXPLORATION LIMITED, by its Agent, the undersigned, does hereby locate the BLEU 36

Lode Mining Claim on this 25th day of October, 1992, situated in the

CERTIFICATE OF LOCATION - NEVADA

143658




BOOK 243 PAGE 359
OFFICIAL RECORDS
RECORDED AT THE REQUEST OF
Newmont Exploration
'93 JAN 13 P2:38

EUREKA COUNTY, NEVADA
M.N. REBALEATI, RECORDER
FILE NO. 625

143659

November 30, 1992

My Commission Expires:



[Signature]
Notary Public

Sworn to and acknowledged before me this 12th day of November 1992, by Robert W. Seibert, as Agent for Newmont Exploration Limited.

STATE OF WYOMING)
COUNTY OF FREMONT)
SS

By: *[Signature]*
Its Agent
-Locator-
P.O. Box 669
Carlin, Nevada 89822
NEWMONT EXPLORATION LIMITED

The work of location consisted of making the maps as provided in NRS 517.040. Dated October 26 A.D., 1992, and filed in duplicate.

The number of linear feet claimed in length along the course of the vein from the point of discovery is 1490 feet in an east direction and 10 feet in a west direction, together with 300 feet on each side of the center of the vein or lode for the entire length of the claim.
The general course of the vein or lode is east and west.
To tie this claim to the Public Survey, begin at the southwest corner, Section 22, Township 35 N., Range 50 E., Mt. Diablo Mer., and bear south 50 feet and east 4400 feet to the northeast corner of this claim.

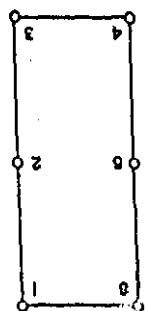
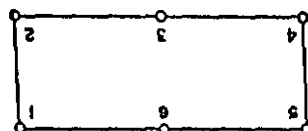
Then, 600 feet in a south direction to Post No. 2, marked - BLEU 37 -2	Then, 750 feet in a west direction to Post No. 3, marked - BLEU 37 -3
Then, 750 feet in a west direction to Post No. 4, marked - BLEU 37 -4	Then, 600 feet in a north direction to Post No. 5, marked - BLEU 37 -5
Then, 750 feet in a east direction to Post No. 6, marked - BLEU 37 -6	Then, 750 feet in a east direction to Post No. 1, marked - BLEU 37 -1

Beginning at the northeast corner post No. 1, Said claim is located in the NE (Quarter) Section(s) 27 Township 35 North, Range 50 East, Mt. Diablo Mer., and is more particularly described as follows, to wit:

Unknown Mining District, Eureka County, Nevada. Lode Mining claim on this 25th day of October, 1992, situated in the by its Agent, the undersigned, does hereby locate the BLEU 37 THE UNDERSIGNED, hereby certifies that NEWMONT EXPLORATION LIMITED,

CERTIFICATE OF LOCATION - NEVADA

143659




Newmont Exploration
'93 JUN 13 P2:38

EUREKA COUNTY, NEVADA
M.N. REBALEATI, RECORDER
FILE NO. 625

BOOK 243 PAGE 360

143660

[Signature]
Notary Public



November 30, 1992

Sworn to and acknowledged before me this 12th day of November 1992, by Robert W. Schlitching as Agent for Newmont Exploration Limited.

STATE OF WYOMING)
COUNTY OF FREMONT) SS

By: *[Signature]*
Its Agent
-Locator-
Newmont Exploration Limited
P.O. Box 669
Carlin, Nevada 89822

The work of location consisted of making the maps as provided in NRS 517.040. Dated October 26 A.D., 1992, and filed in duplicate.

To tie this claim to the Public Survey, begin at the southwest corner, Section 22, Township 35 N., Range 50 E., Mt. Diablo Mer., and bear south 650 feet and east 4400 feet to the northeast corner of this claim.

The number of linear feet claimed in length along the course of the vein from the point of discovery is 1490 feet in an east direction and 10 feet in a west direction, together with 300 feet on each side of the center of the vein or lode for the entire length of the claim.

The general course of the vein or lode is east and west

Thence, 600 feet in a south direction to Post No. 2, marked - BLEU 38 -2	Thence, 750 feet in a west direction to Post No. 3, marked - BLEU 38 -3	Thence, 750 feet in a west direction to Post No. 4, marked - BLEU 38 -4	Thence, 600 feet in a north direction to Post No. 5, marked - BLEU 38 -5	Thence, 750 feet in a east direction to Post No. 6, marked - BLEU 38 -6	Thence, 750 feet in a east direction to Post No. 1, marked - BLEU 38 -1
--	---	---	--	---	---

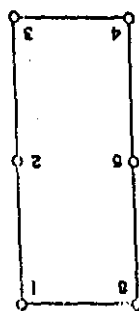
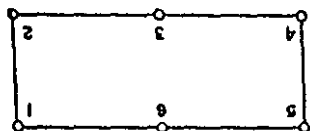
Beginning at the northeast corner post No. 1,

Said claim is located in the NE (Quarter) Section(s) 27, Township 35 North, Range 50 East, Mt. Diablo Mer., and is more particularly described as follows, to wit:

Unknown Mining District, Eureka County, Nevada. Lode Mining Claim on this 25th day of October, 1992, situated in the BLEU 38 by its Agent, the undersigned, does hereby locate the

CERTIFICATE OF LOCATION - NEVADA

143660




BOOK 243 PAGE 361
OFFICIAL RECORDS
RECORDED AT THE REQUEST OF

Newmont Exploration
93 JUN 13 P 2:38

EUREKA COUNTY, NEVADA
M.N. REBALEATI, RECORDER
FILE NO. 143661

143661

November 30, 1992



Notary Public
Connie A. Tishman

Sworn to and acknowledged before me this 12th day of November, 1992,
by Robert W. Schlichting as Agent for Newmont Exploration Limited.

STATE OF WYOMING
COUNTY OF FREMONT)
SS)

By: *Robert W. Schlichting*
Its Agent -Locator-
P.O. Box 669
Carlin, Nevada 89822

The work of location consisted of making the maps as provided in NRS 517.040.
Dated October 26 A.D., 1992, and filed in duplicate.

To tie this claim to the Public Survey, begin at the southwest corner, Section 22,
Township 35 N., Range 50 E., Mt. Diablo Mer., and bear south 1250
feet and east 4400 feet to the northeast corner of this claim.

The general course of the vein or lode is east and west.
The number of linear feet claimed in length along the course of the vein from the
point of discovery is 1490 feet in an east direction and 10 feet in a
west direction, together with 300 feet on each side of the center of the
vein or lode for the entire length of the claim.

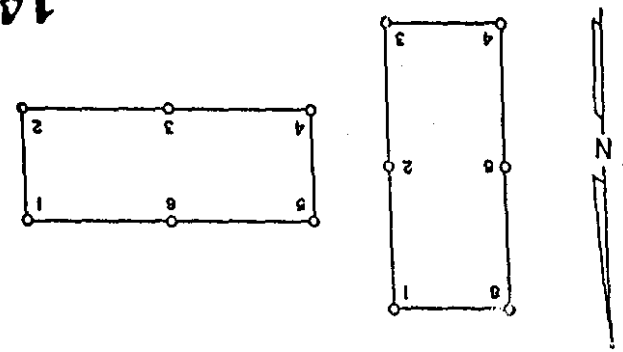
Then, 600 feet in a south	direction to Post No. 2, marked - BLEU 39 -2
Then, 750 feet in a west	direction to Post No. 3, marked - BLEU 39 -3
Then, 750 feet in a west	direction to Post No. 4, marked - BLEU 39 -4
Then, 600 feet in a north	direction to Post No. 5, marked - BLEU 39 -5
Then, 750 feet in a east	direction to Post No. 6, marked - BLEU 39 -6
Then, 750 feet in a east	direction to Post No. 1, marked - BLEU 39 -1

Beginning at the northeast corner post No. 1,
Said claim is located in the NE (Quarter) Section(s) 27,
Township 35 North, Range 50 East, Mt. Diablo Mer., and is
more particularly described as follows, to wit:

Unknown
Mining District, Eureka County, Nevada.
THE UNDERSIGNED, hereby certifies that NEWMONT EXPLORATION LIMITED,
by its Agent, the undersigned, does hereby locate the BLEU 39
Lode Mining claim on this 25th day of October, 1992, situated in the

CERTIFICATE OF LOCATION - NEVADA

143661



BOOK 243 PAGE 362
OFFICIAL RECORDS
RECORDED AT THE REQUEST OF


Newmont Exploration
93 JAN 13 P2:38

EUREKA COUNTY, NEVADA
M.N. REBALEATI, RECORDER
FILE NO. 625

143662

November 30, 1992

My Commission Expires:



Notary Public
Connie A. Tilghman

Sworn to and acknowledged before me this 12th day of November 1992, by Robert W. Schlichting as Agent for Newmont Exploration Limited.

STATE OF WYOMING)
COUNTY OF FREMONT)
SS

By: *Robert W. Schlichting*
Its Agent
-Locator-
P.O. Box 669
Carlin, Nevada 89822
NEWMONT EXPLORATION LIMITED

The work of location consisted of making the maps as provided in NRS 517.040. Dated October 26 A.D., 1992, and filed in duplicate.

To tie this claim to the public survey, begin at the southwest corner, Section 22, Township 35 N., Range 50 E., Mt. Diablo Mer., and bear south 50 feet and east 2900 feet to the northeast corner of this claim.

The number of linear feet claimed in length along the course of the vein from the point of discovery is 10 feet in a north direction and 1190 feet in a south direction, together with 200 feet on each side of the center of the vein or lode for the entire length of the claim.

Thence, 600 feet in a south direction to Post No. 2, marked - BLEU 40 -2	600	feet in a south
Thence, 600 feet in a south direction to Post No. 3, marked - BLEU 40 -3	600	feet in a south
Thence, 400 feet in a west direction to Post No. 4, marked - BLEU 40 -4	400	feet in a west
Thence, 600 feet in a north direction to Post No. 5, marked - BLEU 40 -5	600	feet in a north
Thence, 600 feet in a north direction to Post No. 6, marked - BLEU 40 -6	600	feet in a north
Thence, 400 feet in a east direction to Post No. 1, marked - BLEU 40 -1	400	feet in a east

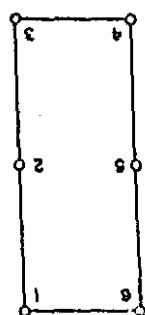
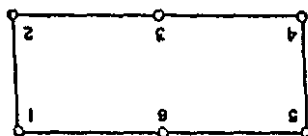
Beginning at the northeast corner post No. 1,

Said claim is located in the NE(NW) (Quarter) Section(s) 27(27), Township 35 North, Range 50 East, Mt. Diablo Mer., and is more particularly described as follows, to wit:

Unknown Mining District, Eureka County, Nevada. by its Agent, the undersigned, does hereby locate the BLEU 40 Lode Mining Claim on this 25th day of October, 1992, situated in the

CERTIFICATE OF LOCATION - NEVADA

143662




BOOK 243 PAGE 363
 OFFICIAL RECORDS
 RECORDED AT THE REQUEST OF
Newmont Exploration
 '93 JAN 13 P2:38
 EUREKA COUNTY, NEVADA
 M.N. REBALEATI, RECORDER
 FILE NO. *1025*

BOOK 243 PAGE 363

143663

November 30, 1992

My Commission Expires:



Connie A. Tighman
 Notary Public

Sworn to and acknowledged before me this 12th day of November, 1992, by Robert W. Schlitching as Agent for Newmont Exploration Limited.

STATE OF WYOMING)
 COUNTY OF FREMONT) SS

By: *Robert W. Schlitching*
 Its Agent
 Carlin, Nevada 89822
 P.O. Box 669
 NEWMONT EXPLORATION LIMITED

The work of location consisted of making the maps as provided in NRS 517.040. Dated October 26 A.D., 1992, and filed in duplicate.

To tie this claim to the Public Survey, begin at the southwest corner, Section 22, Township 35 N., Range 50 E., Mt. Diablo Mer., and bear south, 1250 feet and east, 2900 feet to the northeast corner of this claim.

The number of linear feet claimed in length along the course of the vein from the point of discovery is 10 feet in a north direction and 590 feet in a south direction, together with 200 feet on each side of the center of the vein or lode for the entire length of the claim.

The general course of the vein or lode is north and south.

The point of beginning and all monuments being 3 1/2" X 3 1/2" X 4' wood posts

300	feet in a south	direction to Post No. 2, marked - BLEU 41 -2
300	feet in a south	direction to Post No. 3, marked - BLEU 41 -3
400	feet in a west	direction to Post No. 4, marked - BLEU 41 -4
300	feet in a north	direction to Post No. 5, marked - BLEU 41 -5
300	feet in a north	direction to Post No. 6, marked - BLEU 41 -6
400	feet in a east	direction to Post No. 1, marked - BLEU 41 -1

Beginning at the northeast corner post No. 1, Township 35 North, Range 50 East (Quarter) Section(s) 27(27), Mt. Diablo Mer., and as more particularly described as follows, to wit:

Said claim is located in the NE(NW) Mining District, Eureka County, Nevada. Unknown

THE UNDERSIGNED, hereby certifies that NEWMONT EXPLORATION LIMITED, by its Agent, the undersigned, does hereby locate the BLEU 41 Lode Mining Claim on this 25th day of October, 1992, situated in the

CERTIFICATE OF LOCATION - NEVADA

143663

