


BOOK 243 PAGE 324  
OFFICIAL RECORDS  
RECORDED AT THE REQUEST OF  
Newmont Exploration  
'93 JAN 13 P2:37

EUREKA COUNTY, NEVADA  
M.N. REBALEATI, RECORDER  
FILE NO. 6

143624

November 30, 1992

My Commission Expires:



*[Signature]*  
Notary Public

Sworn to and acknowledged before me this 12<sup>th</sup> day of November 1992, by Robert W. Schlittling, as Agent for Newmont Exploration Limited.

STATE OF WYOMING )  
COUNTY OF FREMONT )  
SS

By: *[Signature]*  
Carlin, Nevada, 89822  
P.O. Box 669  
NEWMONT EXPLORATION LIMITED  
Its Agent  
-Locator-

The work of location consisted of making the maps as provided in NRS 517.040. Dated October 26 A.D., 1992, and filed in duplicate.

To tie this claim to the Public Survey, begin at the southwest corner, Section 22, Township 35 N., Range 50 E., Mt. Diablo Mer., and bear north 5350 feet and east 2900 feet to the northeast corner of this claim.

The number of linear feet claimed in length along the course of the vein from the point of discovery is 1490 feet in an east direction and 10 feet in a west direction, together with 300 feet on each side of the center of the vein or lode for the entire length of the claim.

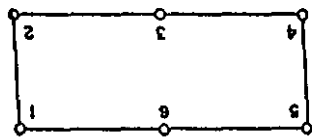
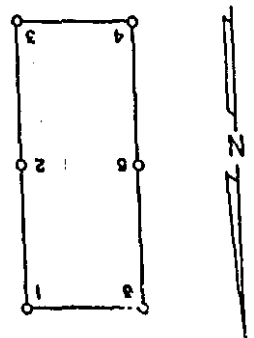
Then, 600 feet in a south	direction to Post No. 2, marked - BLEU 2 -2
Then, 750 feet in a west	direction to Post No. 3, marked - BLEU 2 -3
Then, 750 feet in a west	direction to Post No. 4, marked - BLEU 2 -4
Then, 600 feet in a north	direction to Post No. 5, marked - BLEU 2 -5
Then, 750 feet in a east	direction to Post No. 6, marked - BLEU 2 -6
Then, 750 feet in a east	direction to Post No. 1, marked - BLEU 2 -1

Beginning at the northeast corner post No. 1, the point of beginning and all monuments being 3 3/4" X 3 3/4" X 4' wood posts. The general course of the vein or lode is east and west.

Said claim is located in the NE(NW)(SE)(SW)(Quarter) section(s) 22(22)((15)(15), Township 35 North, Range 50 East, Mt. Diablo Mer., and is more particularly described as follows, to wit:

THE UNDERSIGNED, hereby certifies that NEWMONT EXPLORATION LIMITED, by its Agent, the undersigned, does hereby locate the BLEU 2 Lode Mining Claim on this 24th day of October, 1992, situated in the Mining District, Eureka County, Nevada. Unknown

CERTIFICATE OF LOCATION - NEVADA



143624