


BOOK 243 PAGE 380
OFFICIAL RECORDS
RECORDED AT THE REQUEST OF
Newmont Exploration

'93 JAN 14 P 2:08

EUREKA COUNTY, NEVADA
M.N. REBALEATI, RECORDER
FILE NO. 25

143672

[Signature]
Notary Public



November 30, 1992

My Commission Expires:

STATE OF WYOMING)
COUNTY OF FREMONT) SS

Sworn to and acknowledged before me this 12th day of November, 1992, by Robert W. Schlitching as Agent for Newmont Exploration Limited.

By: *[Signature]*
Its Agent
-Locator-
NEMMONT EXPLORATION LIMITED
P.O. Box 669
Carlin, Nevada 89822

The work of location consisted of making the maps as provided in NRS 517.040. Dated October 26 A.D., 1992, and filed in duplicate.

To tie this claim to the Public Survey, begin at the southwest corner, Section 22, Township 35 N., Range 50 E., Mt. Diablo Mer., and bear south 2300 feet and east 5100 feet to the northeast corner of this claim.

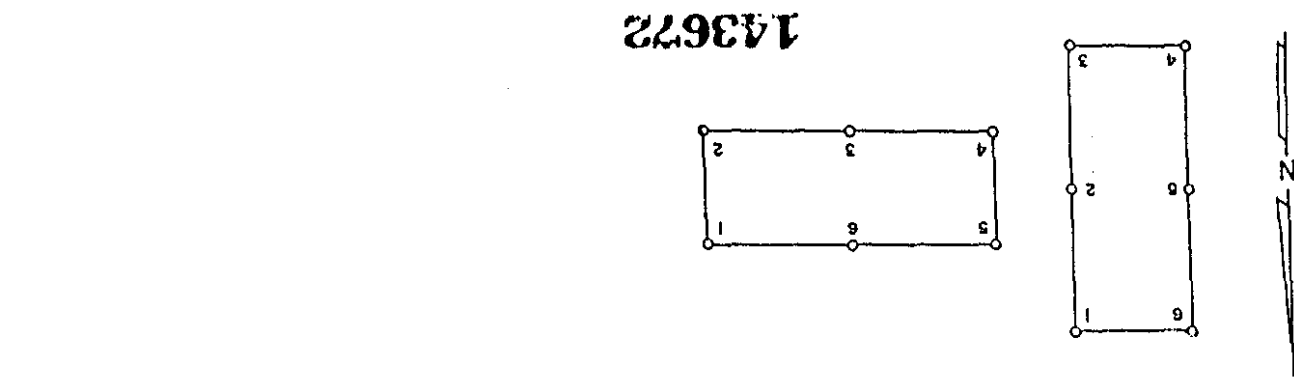
The number of linear feet claimed in length along the course of the vein from the point of discovery is 10 feet in an east direction and 1490 feet in a west direction, together with 300 feet on each side of the center of the vein or lode for the entire length of the claim.

Thence, 600 feet in a south	direction to Post No. 2, marked - NOIR 1 - 2
Thence, 750 feet in a west	direction to Post No. 3, marked - NOIR 1 - 3
Thence, 750 feet in a west	direction to Post No. 4, marked - NOIR 1 - 4
Thence, 600 feet in a north	direction to Post No. 5, marked - NOIR 1 - 5
Thence, 750 feet in a east	direction to Post No. 6, marked - NOIR 1 - 6
Thence, 750 feet in a east	direction to Post No. 1, marked - NOIR 1 - 1

Beginning at the northeast corner post No. 1, more particularly described as follows, to wit: Township 35 North, Range 50 East, Mt. Diablo Mer., and is said claim is located in the SE (NE) (Quarter) Section(s) 27 (27),

Unknown Mining District, Eureka County, Nevada. Lode Mining Claim on this 25th day of October, 1992, situated in the by its Agent, the undersigned, does hereby locate the NOIR 1

CERTIFICATE OF LOCATION - NEVADA




143672

BOOK 243 PAGE 381
OFFICIAL RECORDS
RECORDED AT THE REQUEST OF
Newmont Exploration
93 JAN 14 P 2:08

EUREKA COUNTY, NEVADA
M.N. REBALEATI, RECORDER
FILE NO. 6-25

143673

November 30, 1992



My Commission Expires:

[Signature]
Notary Public

Sworn to and acknowledged before me this 12th day of November, 1992, by Robert W. Schlichting as Agent for Newmont Exploration Limited.

STATE OF WYOMING)
COUNTY OF FREMONT) SS

By: *[Signature]*
Carlin, Nevada 89822
P.O. Box 669
NEWMONT EXPLORATION LIMITED
Its Agent
-locator-

The work of location consisted of making the maps as provided in NRS 517.040. Dated October 26 A.D., 1992, and filed in duplicate.

To tie this claim to the public survey, begin at the southwest corner, Section 22, Township 35 N., Range 50 E., Mt. Diablo Mer., and bear south 2900 feet and east 5100 feet to the northeast corner of this claim.

The number of linear feet claimed in length along the course of the vein from the point of discovery is 10 feet in an east direction and 1490 feet in a west direction, together with 300 feet on each side of the center of the vein or lode for the entire length of the claim.

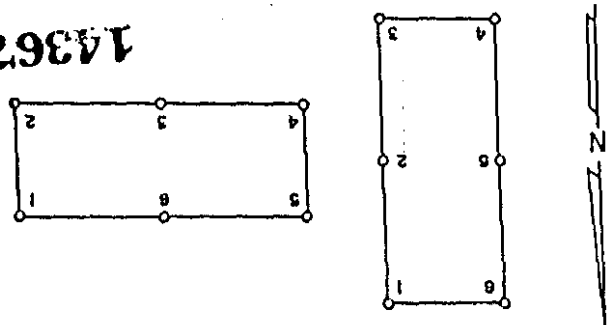
Thence, 600 feet in a south direction to Post No. 2, marked - NOIR 2 -2
Thence, 750 feet in a west direction to Post No. 3, marked - NOIR 2 -3
Thence, 750 feet in a west direction to Post No. 4, marked - NOIR 2 -4
Thence, 600 feet in a north direction to Post No. 5, marked - NOIR 2 -5
Thence, 750 feet in a east direction to Post No. 6, marked - NOIR 2 -6
Thence, 750 feet in a east direction to Post No. 1, marked - NOIR 2 -1

the point of beginning and all monuments being 3 3/4" X 3 3/4" X 4' wood posts beginning at the northeast corner post No. 1, Township 35 North, Range 50 East, Mt. Diablo Mer., and is more particularly described as follows, to wit:

Said claim is located in the SE (Quarter) Section(s) 27, Mining District, Eureka County, Nevada. Unknown Lode Mining Claim on this 25th day of October, 1992, situated in the

CERTIFICATE OF LOCATION - NEVADA

THE UNDERSIGNED, hereby certifies that NEWMONT EXPLORATION LIMITED, by its Agent, the undersigned, does hereby locate the NOIR 2




143673

BOOK 243 PAGE 382
 OFFICIAL RECORDS
 RECORDED AT THE REQUEST OF
 Newmont Exploration
 93 JAN 14 P 2:08

EUREKA COUNTY, NEVADA
 M.N. REBALEATI, RECORDER
 FILE NO. 14367A

BOOK 243 PAGE 382

November 30, 1992



Connie A. Tighman
 Notary Public

Sworn to and acknowledged before me this 12th day of November, 1992, by Robert W. Schlichting as Agent for Newmont Exploration Limited.

STATE OF WYOMING)
 COUNTY OF FREMONT)
 SS

By: *Robert W. Schlichting*
 Its Agent
 -Locator-
 P.O. Box 669
 Carlin, Nevada 89822
 NEWMONT EXPLORATION LIMITED

The work of location consisted of making the maps as provided in NRS 517.040. Dated October 26 A.D., 1992, and filed in duplicate.

To tie this claim to the public survey, begin at the southwest corner, Section 22, Township 35 N., Range 50 E., Mt. Diablo Mer., and bear south 3500 feet and east 5100 feet to the northeast corner of this claim.

The number of linear feet claimed in length along the course of the vein from the point of discovery is 10 feet in an east direction and 1490 feet in a west direction, together with 300 feet on each side of the center of the vein or lode for the entire length of the claim.

Thence, 600 feet in a south	direction to Post No. 2, marked - NOIR 3 -2
Thence, 750 feet in a west	direction to Post No. 3, marked - NOIR 3 -3
Thence, 750 feet in a west	direction to Post No. 4, marked - NOIR 3 -4
Thence, 600 feet in a north	direction to Post No. 5, marked - NOIR 3 -5
Thence, 750 feet in a east	direction to Post No. 6, marked - NOIR 3 -6
Thence, 750 feet in a east	direction to Post No. 1, marked - NOIR 3 -1

the point of beginning and all monuments being 3 1/2" X 3 1/2" X 4' wood posts

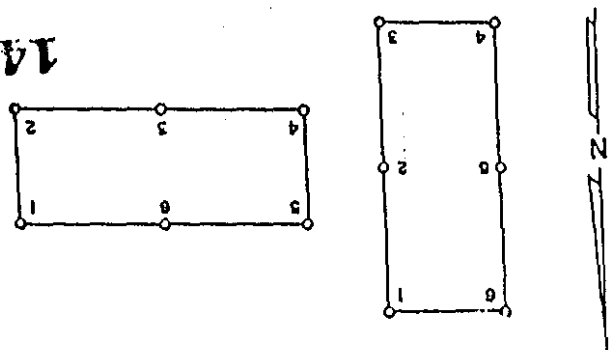
Beginning at the northeast corner post No. 1,

Said claim is located in the SE (Quarter) Section(s) 27, Township 35 North, Range 50 East, Mt. Diablo Mer., and is more particularly described as follows, to wit:

Unknown Mining District, Eureka County, Nevada. by its Agent, the undersigned, does hereby locate the NOIR 3 Lode Mining Claim on this 25th day of October, 1992, situated in the

CERTIFICATE OF LOCATION - NEVADA

THE UNDERSIGNED, hereby certifies that NEWMONT EXPLORATION LIMITED,



14367A

BOOK 243 PAGE 383
OFFICIAL RECORDS
RECORDED AT THE REQUEST OF
Newmont Exploration
93 JAN 14 P 2:08

EUREKA COUNTY, NEVADA
M.N. REBALEATI, RECORDER
FILE NO. 6-25

143675

[Signature]
Notary Public

Connie A. Tiffman Notary Public
County of Fremont
State of Wyoming
My Commission Expires Nov. 30, 1992

November 30, 1992

My Commission Expires:

Sworn to and acknowledged before me this 12th day of November 1992, by Robert W. Schlitting, as Agent for Newmont Exploration Limited.

STATE OF WYOMING
COUNTY OF FREMONT
SS

By: *[Signature]*
Its Agent
P.O. Box 669
Carlin, Nevada 89822
NEWMONT EXPLORATION LIMITED

The work of location consisted of making the maps as provided in NRS 517.040. Dated October 26 A.D., 1992, and filed in duplicate.

The number of linear feet claimed in length along the course of the vein from the point of discovery is 10 feet in an east direction and 1490 feet in a west direction, together with 300 feet on each side of the center of the vein or lode for the entire length of the claim.

The general course of the vein or lode is east and west. To tie this claim to the Public Survey, begin at the southwest corner, Section 22, Township 35 N., Range 50 E., Mt. Diablo Mer., and bear north 100 feet and east 6600 feet to the northeast corner of this claim.

600	feet in a south	direction to Post No. 2, marked - NOIR 4 -2
750	feet in a west	direction to Post No. 3, marked - NOIR 4 -3
750	feet in a west	direction to Post No. 4, marked - NOIR 4 -4
600	feet in a north	direction to Post No. 5, marked - NOIR 4 -5
750	feet in a east	direction to Post No. 6, marked - NOIR 4 -6
750	feet in a east	direction to Post No. 1, marked - NOIR 4 -1

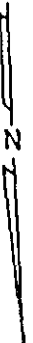
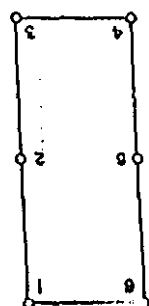
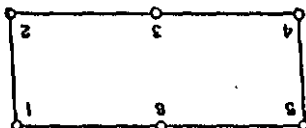
Beginning at the northeast corner post No. 1,

Said claim is located in the NE(NW)(SE)(SW) (Quarter) Section(s) 27(26)(22)(23), Township 35 North, Range 50 East, Mt. Diablo Mer., and is more particularly described as follows, to wit:

Unknown Mining District, Eureka County, Nevada. Lode Mining claim on this 25th day of October, 1992, situated in the NOIR 4

CERTIFICATE OF LOCATION - NEVADA

143675



Newmont Exploration
93 JAN 14 P 2:08


EUREKA COUNTY, NEVADA
M.N. REBALEATI, RECORDER
FILE NO. FEE \$ 6.25

143676

BOOK 243 PAGE 384

November 30, 1992

My Commission Expires:



Connie A. Tilghman
Notary Public

Sworn to and acknowledged before me this 12th day of November 1992, by Robert W. Schlichting as Agent for Newmont Exploration Limited.

STATE OF WYOMING)
COUNTY OF FREMONT) SS

NEWMONT EXPLORATION LIMITED

P.O. Box 669
Carlin, Nevada 89822

By: *Robert W. Schlichting*
Its Agent
-Locator-

The work of location consisted of making the maps as provided in NRS 517.040. Dated October 26 A.D., 1992, and filed in duplicate.

To tie this claim to the public survey, begin at the southwest corner, Section 22, Township 35 N., Range 50 E., Mt. Diablo Mer., and bear north 100 feet and east 8100 feet to the northeast corner of this claim.

The number of linear feet claimed in length along the course of the vein from the point of discovery is 1490 feet in an east direction and 10 feet in a west direction, together with 300 feet on each side of the center of the vein or lode for the entire length of the claim.

The general course of the vein or lode is east and west.

Then,	600 feet in a south	direction to Post No. 2, marked - NOIR 5 -2
Then,	750 feet in a west	direction to Post No. 3, marked - NOIR 5 -3
Then,	750 feet in a west	direction to Post No. 4, marked - NOIR 5 -4
Then,	600 feet in a north	direction to Post No. 5, marked - NOIR 5 -5
Then,	750 feet in a east	direction to Post No. 6, marked - NOIR 5 -6
Then,	750 feet in a east	direction to Post No. 1, marked - NOIR 5 -1

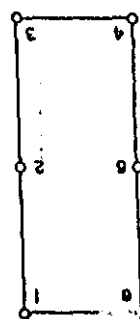
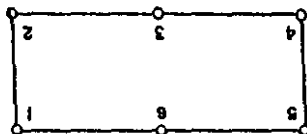
Beginning at the northeast corner post No. 1,

more particularly described as follows, to wit: Township 35 North, Range 50 East, Mt. Diablo Mer., and is said claim is located in the NE(MW)(SE)(SW) (Quarter) Section(s) 26(26)(23)(23),

Unknown Mining District, Eureka County, Nevada. by its Agent, the undersigned, does hereby locate the NOIR 5 Lode Mining Claim on this 25th day of October, 1992, situated in the

CERTIFICATE OF LOCATION - NEVADA

143676



BOOK 243 PAGE 385
 OFFICIAL RECORDS
 RECORDED AT THE REQUEST OF
 Newmont Exploration
 93 JAN 14 P 2:08

EUREKA COUNTY, NEVADA
 M.N. REBALEATI, RECORDER
 FILE NO. 143677
 FEE \$ 25

BOOK 243 PAGE 385

November 30, 1992

My Commission Expires:
 My Commission Expires Nov. 30, 1992
 Connie A. Tighman Notary Public
 County of Fremont
 State of Wyoming

[Signature]
 Notary Public

Sworn to and acknowledged before me this 12th day of November 1992, by Robert W. Schlichting as Agent for Newmont Exploration Limited.

STATE OF WYOMING
 COUNTY OF FREMONT
)
) SS

By: *[Signature]*
 Its Agent - Locator
 P.O. Box 669
 Carlin, Nevada 89822
 NEWMONT EXPLORATION LIMITED

The work of location consisted of making the maps as provided in NRS 517.040. Dated October 26 A.D., 1992, and filed in duplicate.

To the this claim to the public survey, begun at the southwest corner, Section 22, Township 35 N., Range 50 E., Mt. Diablo Mer., and bear south 500 feet and east 6600 feet to the northeast corner of this claim.

The number of linear feet claimed in length along the course of the vein from the point of discovery is 10 feet in an east direction and 1490 feet in a west direction, together with 300 feet on each side of the center of the vein or lode for the entire length of the claim.

The general course of the vein or lode is east and west.

the point of beginning and all monuments being 3 1/2" x 3 1/2" x 4" wood posts

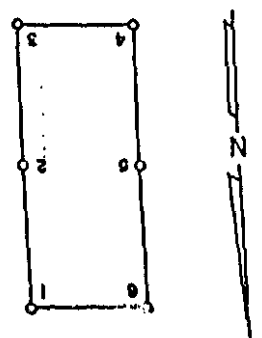
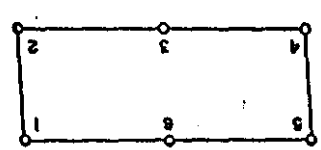
direction to Post No. 2, marked - NOIR 6 -2	feet in a south	600	Thence,
direction to Post No. 3, marked - NOIR 6 -3	feet in a west	750	Thence,
direction to Post No. 4, marked - NOIR 6 -4	feet in a west	750	Thence,
direction to Post No. 5, marked - NOIR 6 -5	feet in a north	600	Thence,
direction to Post No. 6, marked - NOIR 6 -6	feet in a east	750	Thence,
direction to Post No. 1, marked - NOIR 6 -1	feet in a east	750	Thence,

Beginning at the northeast corner post No. 1, more particularly described as follows, to wit:
 Township 35 North, Range 50 East (Quarter) Section(s) 27(26), Mt. Diablo Mer., and is

Said claim is located in the NE(W) Mining District, Eureka County, Nevada. Unknown
 Lode Mining claim on this 25th day of October, 1992, situated in the by its Agent, the undersigned, does hereby locate the NOIR 6
 THE UNDERSIGNED, hereby certifies that NEWMONT EXPLORATION LIMITED,

CERTIFICATE OF LOCATION - NEVADA

143677



BOOK 243 PAGE 386
 OFFICIAL RECORDS
 RECORDED AT THE REQUEST OF
 Newmont Exploration


'93 JAN 14 P2:08

EUREKA COUNTY, NEVADA
 M.N. REBALEATI, RECORDER
 FILE NO. 143678

BOOK 243 PAGE 386

November 30, 1992

My Commission Expires:



[Signature]
 Notary Public

Sworn to and acknowledged before me this 12th day of November 1992, by Robert W. Schlitting as Agent for Newmont Exploration Limited.

STATE OF WYOMING)
 COUNTY OF FREMONT)
 SS

By: *[Signature]*
 Its Agent - Locator
 P.O. Box 669
 Carlin, Nevada 89822
 NEWMONT EXPLORATION LIMITED

The work of location consisted of making the maps as provided in NRS 517.040. Dated October 26 A.D., 1992, and filed in duplicate.

To the this Claim to the Public Survey, begin at the Southwest corner, Section 22, Township 35 N., Range 50 E., Mt. Diablo Mer., and bear south 500 feet and east 8100 feet to the northeast corner of this Claim.

The number of linear feet claimed in length along the course of the vein from the point of discovery is 1490 feet in an east direction and 10 feet in a west direction, together with 300 feet on each side of the center of the vein or lode for the entire length of the claim.

600	feet in a south	direction to Post No. 2, marked - NOIR 7 -2
750	feet in a west	direction to Post No. 3, marked - NOIR 7 -3
750	feet in a west	direction to Post No. 4, marked - NOIR 7 -4
600	feet in a north	direction to Post No. 5, marked - NOIR 7 -5
750	feet in a east	direction to Post No. 6, marked - NOIR 7 -6
750	feet in a east	direction to Post No. 1, marked - NOIR 7 -1

Beginning at the northeast corner post No. 1, the point of beginning and all monuments being 3 3/4" X 4" wood posts

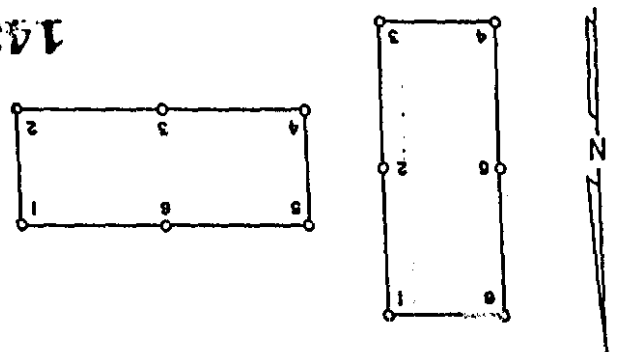
Said Claim is located in the NE(NW) (Quarter) Section(s) 26(26), Township 35 North, Range 50 East, Mt. Diablo Mer., and is more particularly described as follows, to wit:

Unknown Mining District, Eureka County, Nevada.

THE UNDERSIGNED, hereby certifies that NEWMONT EXPLORATION LIMITED, by its Agent, the undersigned, does hereby locate the NOIR 7 Lode Mining Claim on this 25th day of October, 1992, situated in the

CERTIFICATE OF LOCATION - NEVADA

143678




BOOK 243 PAGE 387
 OFFICIAL RECORDS
 RECORDED AT THE REQUEST OF
 Newmont Exploration
 '93 JAN 14 P 2:08

EUREKA COUNTY, NEVADA
 M.N. REBALEATI, RECORDER
 FILE NO. 6-25

143679

BOOK 243 PAGE 387

November 30, 1992



[Signature]
 Notary Public

Sworn to and acknowledged before me this 12th day of November, 1992, by Robert W. Schlitching as Agent for Newmont Exploration Limited.

STATE OF WYOMING)
 COUNTY OF FREMONT) SS

By: *[Signature]*
 P.O. Box 669
 Carlin, Nevada 89822
 Its Agent
 -Locator-
 NEWMONT EXPLORATION LIMITED

The work of location consisted of making the maps as provided in NRS 517.040. Dated October 26 A.D., 1992, and filed in duplicate.

To tie this claim to the Public Survey, begin at the southwest corner, Section 22, Township 35 N., Range 50 E., Mt. Diablo Mer., and bear south 1100 feet and east 6600 feet to the northeast corner of this claim.

The general course of the vein or lode is east and west. The number of linear feet claimed in length along the course of the vein from the point of discovery is 10 feet in an east direction and 1490 feet in a west direction, together with 300 feet on each side of the center of the vein or lode for the entire length of the claim.

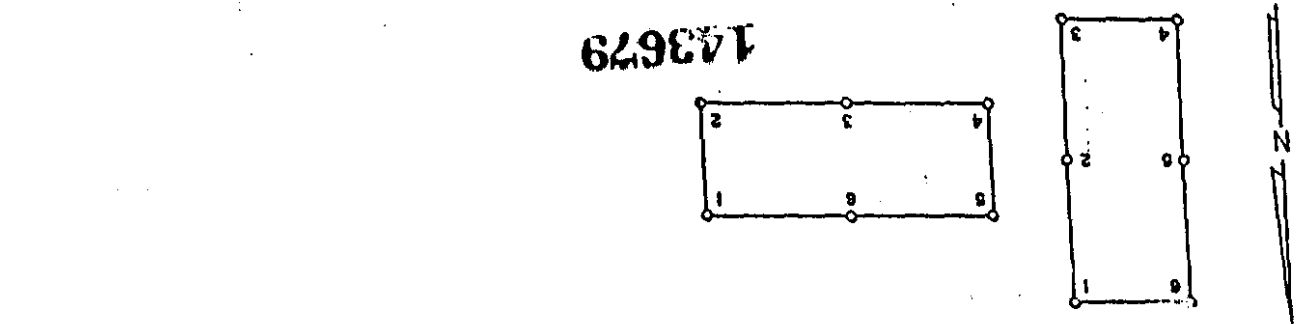
Thence, 600 feet in a south	direction to Post No. 2, marked - NOIR 8 -2
Thence, 750 feet in a west	direction to Post No. 3, marked - NOIR 8 -3
Thence, 750 feet in a west	direction to Post No. 4, marked - NOIR 8 -4
Thence, 600 feet in a north	direction to Post No. 5, marked - NOIR 8 -5
Thence, 750 feet in a east	direction to Post No. 6, marked - NOIR 8 -6
Thence, 750 feet in a east	direction to Post No. 1, marked - NOIR 8 -1

Beginning at the northeast corner post No. 1,

Said claim is located in the NE(NW) (Quarter) Section(s) 27(26), Township 35 North, Range 50 East, Mt. Diablo Mer., and is more particularly described as follows, to wit:

Unknown Mining District, Eureka County, Nevada. by its Agent, the undersigned, does hereby locate the NOIR 8 Lode Mining Claim on this 25th day of October, 1992, situated in the

CERTIFICATE OF LOCATION - NEVADA



143679

BOOK 243 PAGE 388
 OFFICIAL RECORDS
 RECORDED AT THE REQUEST OF
 Newmont Exploration

93 JAN 14 P2:08


EUREKA COUNTY, NEVADA
 M.N. REBALEATI, RECORDER
 FILE NO. FEES \$ 6.25

143680

BOOK 243 PAGE 388

November 30, 1992

My Commission Expires:



Connie A. Tighman
 Notary Public

STATE OF WYOMING)
 COUNTY OF FREMONT) SS

Sworn to and acknowledged before me this 12th day of November 1992, by Robert W. Schlichting as Agent for Newmont Gold Company.

By: *Robert W. Schlichting*
 Its Agent
 P.O. Box 669
 Carlin, Nevada 89822
 -Locator-
 NEWMONT GOLD COMPANY

The work of location consisted of making the maps as provided in NRS 517.040. Dated October 26 A.D., 1992, and filed in duplicate.

To tie this claim to the Public Survey, begin at the southwest corner, Section 22, Township 35 N., Range 50 E., Mt. Diablo Mer., and bear south 1100 feet and east 8100 feet to the northeast corner of this claim.

The general course of the vein or lode is east and west. The number of linear feet claimed in length along the course of the vein from the point of discovery is 1490 feet in an east direction and 10 feet in a west direction, together with 300 feet on each side of the center of the vein or lode for the entire length of the claim.

the point of beginning and all monuments being 3 3/4" X 3 3/4" X 4' wood posts

Then, 600 feet in a south direction to Post No. 2, marked - NOIR 9 -2	750 feet in a west direction to Post No. 3, marked - NOIR 9 -3	750 feet in a west direction to Post No. 4, marked - NOIR 9 -4	600 feet in a north direction to Post No. 5, marked - NOIR 9 -5	750 feet in a east direction to Post No. 6, marked - NOIR 9 -6	750 feet in a east direction to Post No. 1, marked - NOIR 9 -1
---	--	--	---	--	--

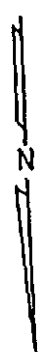
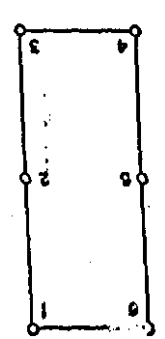
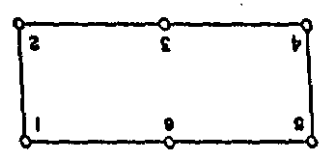
Beginning at the northeast corner post No. 1,

Said claim is located in the NE(NW) (Quarter) Section(s) 26(26) Township 35 North, Range 50 East, Mt. Diablo Mer., and is more particularly described as follows, to wit:

Unknown Mining District, Eureka County, Nevada. THE UNDERSIGNED, hereby certifies that NEWMONT GOLD COMPANY, by its Agent, the undersigned, does hereby locate the NOIR 9 Lode Mining Claim on this 25th day of October, 1992, situated in the

CERTIFICATE OF LOCATION - NEVADA

143680




BOOK 243 PAGE 389
 OFFICIAL RECORDS
 RECORDED AT THE REQUEST OF
 Newmont Exploration
 '93 JUN 14 P2:09
 EUREKA COUNTY, NEVADA
 M.N. REBALEATI, RECORDER
 FILE NO. FEES \$ 25
 143681

BOOK 243 PAGE 389

November 30, 1992

My Commission Expires:



Notary Public
 [Signature]

Sworn to and acknowledged before me this 12th day of November, 1992, by Robert W. Schlichting as Agent for Newmont Exploration Limited.

STATE OF WYOMING
 COUNTY OF FREMONT
)
) SS

By: [Signature]
 Its Agent
 -Locator-
 P.O. Box 669
 Carlin, Nevada 89822
 NEWMONT EXPLORATION LIMITED

The work of location consisted of making the maps as provided in NRS 517.040. Dated October 26 A.D., 1992, and filed in duplicate.

To tie this claim to the public survey, begin at the southwest corner, Section 22, Township 35 N., Range 50 E., Mt. Diablo Mer., and bear south 1700 feet and east 6600 feet to the northeast corner of this claim.

The number of linear feet claimed in length along the course of the vein from the point of discovery is 10 feet in an east direction and 1490 feet in a west direction, together with 300 feet on each side of the center of the vein or lode for the entire length of the claim.

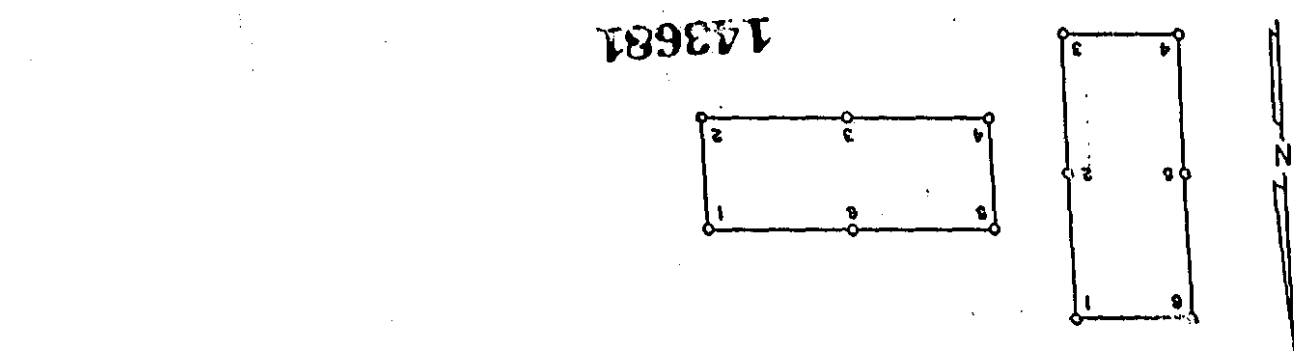
The general course of the vein or lode is east and west.

Thence, 600 feet in a south	direction to Post No. 2, marked - NOIR 10 -2
Thence, 750 feet in a west	direction to Post No. 3, marked - NOIR 10 -3
Thence, 750 feet in a west	direction to Post No. 4, marked - NOIR 10 -4
Thence, 600 feet in a north	direction to Post No. 5, marked - NOIR 10 -5
Thence, 750 feet in a east	direction to Post No. 6, marked - NOIR 10 -6
Thence, 750 feet in a east	direction to Post No. 1, marked - NOIR 10 -1

Beginning at the northeast corner post No. 1, Township 35 North, Range 50 East (Quarter) Section(s) 27(26), Mt. Diablo Mer., and is more particularly described as follows, to wit:

Said claim is located in the NE(NW) Mining District, Eureka County, Nevada. Unknown by its Agent, the undersigned, does hereby locate the NOIR 10 Lode Mining claim on this 25th day of October, 1992, situated in the

CERTIFICATE OF LOCATION - NEVADA



143681


BOOK 243 PAGE 390
OFFICIAL RECORDS
RECORDED AT THE REQUEST OF

Newmont Exploration
93 JAN 14 P 2:09

EUREKA COUNTY, NEVADA
M.M. REBALEATI, RECORDER
FILE NO. 143682

143682

November 30, 1992



My Commission Expires:

Connie A. Tighman
Notary Public

Sworn to and acknowledged before me this 12th day of November, 1992,
by Robert W. Schlichting as Agent for Newmont Exploration Limited.

STATE OF WYOMING
COUNTY OF FREMONT
SS

By: *Robert W. Schlichting*
Its Agent - locator -
P.O. Box 669
Carlin, Nevada 89822
NEWMONT EXPLORATION LIMITED

The work of location consisted of making the maps as provided in NRS 517.040.
Dated October 26 A.D., 1992, and filed in duplicate.

The number of linear feet claimed in length along the course of the vein from the point of discovery is 1490 feet in an east direction and 10 feet in a west direction, together with 300 feet on each side of the center of the vein or lode for the entire length of the claim.
The general course of the vein or lode is east and west.
To tie this claim to the public survey, begin at the southwest corner, Section 22, Township 35 N., Range 50 E., Mt. Diablo Mer., and bear south, 1700 feet and east, 8100 feet to the northeast corner of this claim.

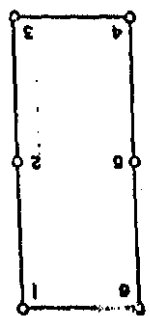
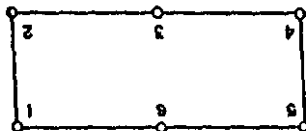
Thence, 600 feet in a south direction to Post No. 2, marked - NOIR 11-2	direction to Post No. 2, marked - NOIR 11-2
Thence, 750 feet in a west direction to Post No. 3, marked - NOIR 11-3	direction to Post No. 3, marked - NOIR 11-3
Thence, 750 feet in a west direction to Post No. 4, marked - NOIR 11-4	direction to Post No. 4, marked - NOIR 11-4
Thence, 600 feet in a north direction to Post No. 5, marked - NOIR 11-5	direction to Post No. 5, marked - NOIR 11-5
Thence, 750 feet in a east direction to Post No. 6, marked - NOIR 11-6	direction to Post No. 6, marked - NOIR 11-6
Thence, 750 feet in a east direction to Post No. 1, marked - NOIR 11-1	direction to Post No. 1, marked - NOIR 11-1

Beginning at the northeast corner post No. 1,
more particularly described as follows, to wit:
Said claim is located in the NE(NW) (Quarter) Section(s) 26(26), Township 35 North, Range 50 East, Mt. Diablo Mer., and is

Unknown
Lode Mining claim on this 25th day of October, 1992, situated in the Mining District, Eureka County, Nevada.
THE UNDERSIGNED, hereby certifies that NEWMONT EXPLORATION LIMITED, by its Agent, the undersigned, does hereby locate the NOIR 11

CERTIFICATE OF LOCATION - NEVADA

143682




BOOK 243 PAGE 391
 OFFICIAL RECORDS
 RECORDED AT THE REQUEST OF
Newmont Exploration
 '93 JAN 14 P2:09
 EUREKA COUNTY, NEVADA
 M.N. REBALEATI, RECORDER
 FILE NO. 143683

BOOK 243 PAGE 391

November 30, 1992

My Commission Expires:



[Signature]
 Notary Public

Sworn to and acknowledged before me this 12th day of November, 1992,
 by Robert W. Schlichting as Agent for Newmont Exploration Limited.

STATE OF WYOMING
 COUNTY OF FREMONT
)
) SS

By: *[Signature]*
 Its Agent
 Carlin, Nevada, 89822
 P.O. Box 669
 NEWMONT EXPLORATION LIMITED

The work of location consisted of making the maps as provided in NRS 517.040.
 Dated October 26 A.D., 1992, and filed in duplicate.

To tie this claim to the Public Survey, begin at the Southwest corner, Section 22,
 Township 35 N., Range 50 E., Mt. Diablo Mer., and bear south, 2300
 feet and east, 6600 feet to the northeast corner of this claim.

The number of linear feet claimed in length along the course of the vein from the
 point of discovery is 10 feet in an east direction and 1490 feet in a
west direction, together with 300 feet on each side of the center of the
 vein or lode for the entire length of the claim.

The general course of the vein or lode is east and west.

Then, 600 feet in a south	direction to Post No. 2, marked - NOIR 12 - 2
Then, 750 feet in a west	direction to Post No. 3, marked - NOIR 12 - 3
Then, 750 feet in a west	direction to Post No. 4, marked - NOIR 12 - 4
Then, 600 feet in a north	direction to Post No. 5, marked - NOIR 12 - 5
Then, 750 feet in a east	direction to Post No. 6, marked - NOIR 12 - 6
Then, 750 feet in a east	direction to Post No. 1, marked - NOIR 12 - 1

Beginning at the northeast corner post No. 1,

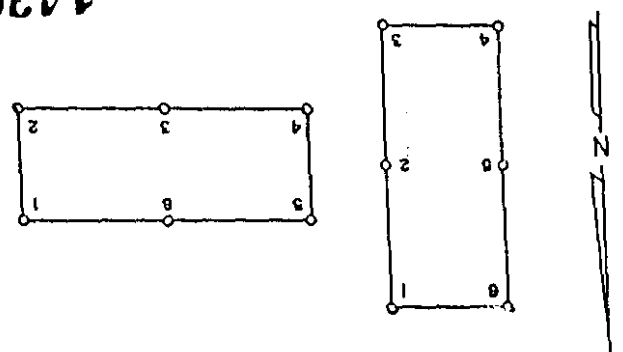
Said claim is located in the SE(SW)(NE)(NW) (Quarter) Section(s) 27(26)(27)(26),
 Township 35 North, Range 50 East, Mt. Diablo Mer., and is
 more particularly described as follows, to wit:

Unknown Mining District, Eureka County, Nevada.
 by its Agent, the undersigned, does hereby locate the NOIR 12
 Lode Mining Claim on this 25th day of October, 1992, situated in the

THE UNDERSIGNED, hereby certifies that NEWMONT EXPLORATION LIMITED,

CERTIFICATE OF LOCATION - NEVADA

143683




BOOK 243 PAGE 392
OFFICIAL RECORDS
RECORDED AT THE REQUEST OF

Newmont Exploration
'93 JAN 14 P2:09

EUREKA COUNTY, NEVADA
M.N. REBALEATI, RECORDER
FILE NO. FEES \$ 25

143684

November 30, 1992



[Signature]
Notary Public

Sworn to and acknowledged before me this 12th day of November 1992, by Robert W. Schlichting as Agent for Newmont Exploration Limited.

STATE OF WYOMING)
COUNTY OF FREMONT) SS

By: *[Signature]*
Carlin, Nevada 89822
P.O. Box 669
NEWMONT EXPLORATION LIMITED
Its Agent
-Locator-

The work of location consisted of making the maps as provided in NRS 517.040. Dated October 26 A.D., 1992, and filed in duplicate.

The number of linear feet claimed in length along the course of the vein from the point of discovery is 1490 feet in an east direction and 10 feet in a west direction, together with 300 feet on each side of the center of the vein or lode for the entire length of the claim.
The general course of the vein or lode is east and west.
To tie this claim to the public survey, began at the southwest corner, Section 22, Township 35 N., Range 50 E., Mt. Diablo Mer., and bear south 2300 feet and east 8100 feet to the northeast corner of this claim.

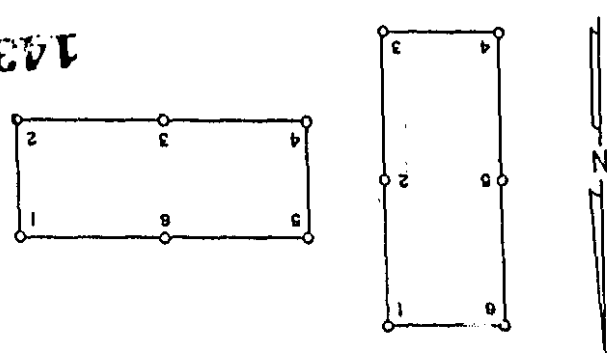
Then, 600 feet in a south	direction to Post No. 2, marked - NOIR 13 -2
Then, 750 feet in a west	direction to Post No. 3, marked - NOIR 13 -3
Then, 750 feet in a west	direction to Post No. 4, marked - NOIR 13 -4
Then, 600 feet in a north	direction to Post No. 5, marked - NOIR 13 -5
Then, 750 feet in a east	direction to Post No. 6, marked - NOIR 13 -6
Then, 750 feet in a east	direction to Post No. 1, marked - NOIR 13 -1

Beginning at the northeast corner post No. 1,

Said claim is located in the SE(SW)(NE)(NW) (Quarter) Section(s) 26(26)(26)(26), Township 35 North, Range 50 East, Mt. Diablo Mer., and is more particularly described as follows, to wit:

Unknown Mining District, Eureka County, Nevada.
THE UNDERSIGNED, hereby certifies that NEWMONT EXPLORATION LIMITED, by its Agent, the undersigned, does hereby locate the NOIR 13

CERTIFICATE OF LOCATION - NEVADA



143684


BOOK 243 PAGE 393
OFFICIAL RECORDS
RECORDED AT THE REQUEST OF
Newmont Exploration
'93 JAN 14 P2:09

EUREKA COUNTY, NEVADA
M.H. REBALEATI, RECORDER
FILE NO. 625

143685

Notary Public

[Signature]



November 30, 1992

My Commission Expires:

Sworn to and acknowledged before me this 12th day of November, 1992, by Robert W. Schlichting, as Agent for Newmont Exploration Limited.

STATE OF WYOMING
COUNTY OF FREMONT
SS

NEWMONT EXPLORATION LIMITED

P.O. Box 669
Carlin, Nevada, 89822

By: *[Signature]*
Its Agent - Locator

The work of location consisted of making the maps as provided in NRS 517.040. Dated October 26 A.D., 1992, and filed in duplicate.

The number of linear feet claimed in length along the course of the vein from the point of discovery is 10 feet in an east direction and 1490 feet in a west direction, together with 300 feet on each side of the center of the vein or lode for the entire length of the claim.

The general course of the vein or lode is east and west.

To tie this claim to the Public Survey, begin at the southwest corner, Section 22, Township 35 N., Range 50 E., Mt. Diablo Mer., and bear south 2900 feet and east 6600 feet to the northeast corner of this claim.

The point of beginning and all monuments being 3 3/4" X 3 3/4" X 4' wood posts

Thence, 600 feet in a south direction to Post No. 2, marked - NOIR 14 -2
Thence, 750 feet in a west direction to Post No. 3, marked - NOIR 14 -3
Thence, 750 feet in a west direction to Post No. 4, marked - NOIR 14 -4
Thence, 600 feet in a north direction to Post No. 5, marked - NOIR 14 -5
Thence, 750 feet in a east direction to Post No. 6, marked - NOIR 14 -6
Thence, 750 feet in a east direction to Post No. 1, marked - NOIR 14 -1

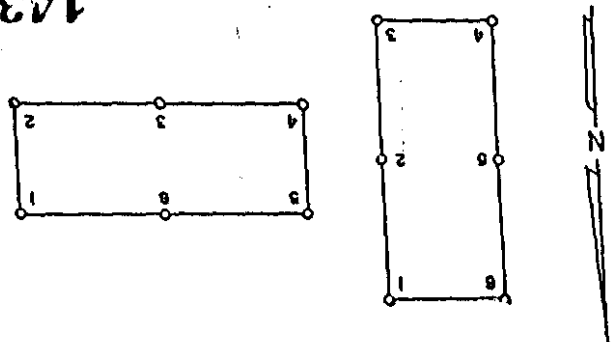
Beginning at the northeast corner post No. 1, Township 35 North, Range 50 East (Quarter) Section(s) 27(26), Mt. Diablo Mer., and is more particularly described as follows, to wit:

Said Claim is located in the SE(SW) (Quarter) Section(s) 27(26), Eureka County, Nevada. Unknown Mining District, Eureka County, Nevada.

Lode Mining Claim on this 25th day of October, 1992, situated in the NOIR 14 by its Agent, the undersigned, does hereby locate the NEWMONT EXPLORATION LIMITED, hereby certifies that NEWMONT EXPLORATION LIMITED,

CERTIFICATE OF LOCATION - NEVADA

143685



BOOK 243 PAGE 394
 OFFICIAL RECORDS
 RECORDED AT THE REQUEST OF
Newmont Exploration
 '93 JAN 14 P2:09

EUREKA COUNTY, NEVADA
 M.N. REBALEATI, RECORDER
 FILE NO. 143686
 FEE \$ 25

BOOK 243 PAGE 394

November 30, 1992

My Commission Expires:
 My Commission Expires Nov. 30, 1992
 Connie A. Tighman Notary Public
 County of Fremont
 State of Wyoming

Connie A. Tighman
 Notary Public

Sworn to and acknowledged before me this 12th day of November, 1992,
 by Robert W. Schlichting as Agent for Newmont Exploration Limited.

STATE OF WYOMING)
) SS)
 COUNTY OF FREMONT)

NEMMONT EXPLORATION LIMITED
 P.O. Box 669
 Carlin, Nevada 89822
 By: *Robert W. Schlichting*
 Its Agent
 -Locator-

The work of location consisted of making the maps as provided in NRS 517.040.
 Dated October 26 A.D., 1992, and filed in duplicate.

To tie this claim to the public survey, begin at the southwest corner, Section 22,
 Township 35 N., Range 50 E., Mt. Diablo Mer., and bear south, 2900
 feet and east, 8100 feet to the northeast corner of this claim.
 The general course of the vein or lode is east and west.

The number of linear feet claimed in length along the course of the vein from the
 point of discovery is 1490 feet in an east direction and 10 feet in a
west direction, together with 300 feet on each side of the center of the
 vein or lode for the entire length of the claim.
 the point of beginning and all monuments being 3 3/4" X 4' wood posts

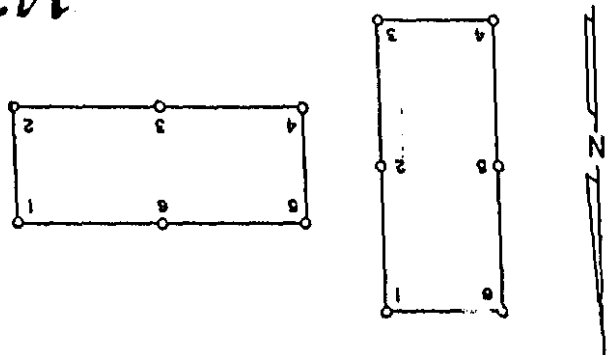
Thence, 600 feet in a south	direction to Post No. 2, marked - NOIR 15 - 2
Thence, 750 feet in a west	direction to Post No. 3, marked - NOIR 15 - 3
Thence, 750 feet in a west	direction to Post No. 4, marked - NOIR 15 - 4
Thence, 600 feet in a north	direction to Post No. 5, marked - NOIR 15 - 5
Thence, 750 feet in a east	direction to Post No. 6, marked - NOIR 15 - 6
Thence, 750 feet in a east	direction to Post No. 1, marked - NOIR 15 - 1

Beginning at the northeast corner post No. 1,
 said claim is located in the SE(SW) (Quarter) Section(s) 26(26),
 Township 35 North, Range 50 East, Mt. Diablo Mer., and is
 more particularly described as follows, to wit:

Unknown Mining District, Eureka County, Nevada.
 Lode Mining Claim on this 25th day of October, 1992, situated in the
 by its Agent, the undersigned, does hereby locate the NOIR 15
 THE UNDERSIGNED, hereby certifies that NEMMONT EXPLORATION LIMITED,

CERTIFICATE OF LOCATION - NEVADA

143686




BOOK 243 PAGE 395
OFFICIAL RECORDS
RECORDED AT THE REQUEST OF
Newmont Exploration
93 JAN 14 P2:09

EUREKA COUNTY, NEVADA
M.M. REBALEATI, RECORDER
FILE NO. 625

143687

Notary Public

Connie A. Tithman
Notary Public



November 30, 1992

My Commission Expires:

Sworn to and acknowledged before me this 12th day of November 1992, by Robert W. Schlichting as Agent for Newmont Exploration Limited.

STATE OF WYOMING)
COUNTY OF FREMONT)
SS

By: *Robert W. Schlichting*
Carlin, Nevada 89822
P.O. Box 669
NEWMONT EXPLORATION LIMITED
Its Agent -Locator-

The work of location consisted of making the maps as provided in NRS 517.040. Dated October 26 A.D., 1992, and filed in duplicate.

To tie this claim to the Public Survey, begin at the Southwest corner, Section 22, Township 35 N., Range 50 E., Mt. Diablo Mer., and bear south 3500 feet and east 6600 feet to the northeast corner of this claim.

The number of linear feet claimed in length along the course of the vein from the point of discovery is 10 feet in an east direction and 1490 feet in a west direction, together with 300 feet on each side of the center of the vein or lode for the entire length of the claim.

The general course of the vein or lode is east and west

Thence, 600 feet in a south direction to Post No. 2, marked - NOIR 16 -2	600	feet in a south
Thence, 750 feet in a west direction to Post No. 3, marked - NOIR 16 -3	750	feet in a west
Thence, 750 feet in a west direction to Post No. 4, marked - NOIR 16 -4	750	feet in a west
Thence, 600 feet in a north direction to Post No. 5, marked - NOIR 16 -5	600	feet in a north
Thence, 750 feet in a east direction to Post No. 6, marked - NOIR 16 -6	750	feet in a east
Thence, 750 feet in a east direction to Post No. 1, marked - NOIR 16 -1	750	feet in a east

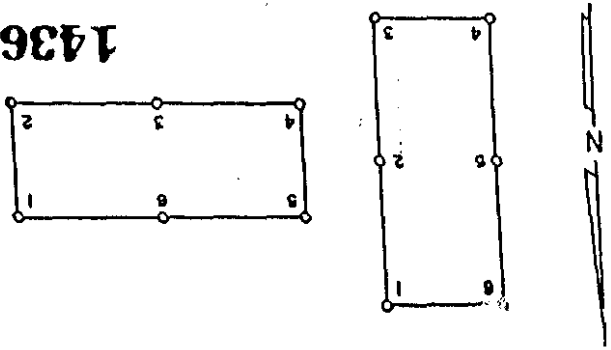
the point of beginning and all monuments being 3 3/4" X 3 3/4" X 4' wood posts

Beginning at the northeast corner post No. 1, Township 35 North, Range 50 East (Quarter) Section(s) 27(26), Mt. Diablo Mer., and is more particularly described as follows, to wit:

Said claim is located in the SE(SW) (Quarter) Section(s) 27(26), Mining District, Eureka County, Nevada. Unknown Lode Mining Claim on this 25th day of October, 1992, situated in the

CERTIFICATE OF LOCATION - NEVADA

THE UNDERSIGNED, hereby certifies that NEWMONT EXPLORATION LIMITED, by its Agent, the undersigned, does hereby locate the NOIR 16



143687

BOOK 243 PAGE 396
 OFFICIAL RECORDS
 RECORDED AT THE REQUEST OF
 Newmont Exploration
 '93 JAN 14 P2:09


EUREKA COUNTY, NEVADA
 M.N. REBALEATI, RECORDER
 FILE NO. 143688

BOOK 243 PAGE 396

143688

November 30, 1992

My Commission Expires:



Connie A. Tiffman
 Notary Public

Sworn to and acknowledged before me this 12th day of November 1992, by Robert W. Schlitting as Agent for Newmont Exploration Limited.

STATE OF WYOMING)
 COUNTY OF FREMONT)
 SS

By: *Robert W. Schlitting*
 Its Agent
 P.O. Box 669
 Carlin, Nevada 89822
 -locator-

NEWMONT EXPLORATION LIMITED

The work of location consisted of making the maps as provided in NRS 517.040. Dated October 26 A.D., 1992, and filed in duplicate.

To tie this claim to the Public Survey, begin at the southwest corner, Section 22, Township 35 N., Range 50 E., Mt. Diablo Mer., and bear south 3500 feet and east 8100 feet to the northeast corner of this claim.

The number of linear feet claimed in length along the course of the vein from the point of discovery is 1490 feet in an east direction and 10 feet in a west direction, together with 300 feet on each side of the center of the vein or lode for the entire length of the claim.

The general course of the vein or lode is east and west.

the point of beginning and all monuments being 3 3/4" X 3 3/4" X 4' wood posts

Thence, 600 feet in a south	direction to Post No. 2, marked - NOIR 17 -2
Thence, 750 feet in a west	direction to Post No. 3, marked - NOIR 17 -3
Thence, 750 feet in a west	direction to Post No. 4, marked - NOIR 17 -4
Thence, 600 feet in a north	direction to Post No. 5, marked - NOIR 17 -5
Thence, 750 feet in a east	direction to Post No. 6, marked - NOIR 17 -6
Thence, 750 feet in a east	direction to Post No. 1, marked - NOIR 17 -1

Beginning at the northeast corner post No. 1,

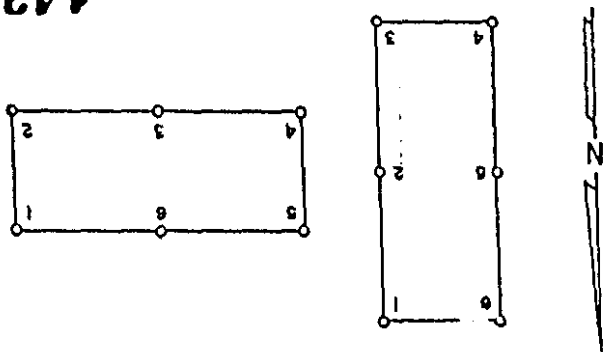
Said claim is located in the SE(SW) (Quarter) Section(s) 26(26), Township 35 North, Range 50 East, Mt. Diablo Mer., and is more particularly described as follows, to wit:

Unknown Mining District, Eureka County, Nevada.

THE UNDERSIGNED, hereby certifies that NEWMONT EXPLORATION LIMITED, by its Agent, the undersigned, does hereby locate the NOIR 17 Lode Mining Claim on this 25th day of October, 1992, situated in the

CERTIFICATE OF LOCATION - NEVADA

143688




BOOK 243 PAGE 397
 OFFICIAL RECORDS
 RECORDED AT THE REQUEST OF
Newmont Exploration
 '93 JAN 14 P 2:09
 EUREKA COUNTY, NEVADA
 M.N. REBALEATI, RECORDER
 FILE NO. 143689

BOOK 243 PAGE 397

November 30, 1992

My Commission Expires:



Connie A. Tighman
 Notary Public

Sworn to and acknowledged before me this 12th day of November, 1992, by Robert W. Schlitting, as Agent for Newmont Exploration Limited.

STATE OF WYOMING)
) SS)
 COUNTY OF FREMONT)

By: *Robert W. Schlitting*
 Its Agent -Locator-
 P.O. Box 669
 Carlin, Nevada 89822
 NEWMONT EXPLORATION LIMITED

The work of location consisted of making the maps as provided in NRS 517.040. Dated October 26 A.D., 1992, and filed in duplicate.

To tie this claim to the Public Survey, begin at the southwest corner, Section 22 Township 35 N., Range 50 E., Mt. Diablo Mer., and bear south 4100 feet and east 6600 feet to the northeast corner of this claim.

The number of linear feet claimed in length along the course of the vein from the point of discovery is 10 feet in an east direction and 1490 feet in a west direction, together with 300 feet on each side of the center of the vein or lode for the entire length of the claim.

Then, 600 feet in a south direction to Post No. 2, marked - NOIR 18 -2	direction to Post No. 2, marked - NOIR 18 -2
Then, 750 feet in a west direction to Post No. 3, marked - NOIR 18 -3	direction to Post No. 3, marked - NOIR 18 -3
Then, 750 feet in a west direction to Post No. 4, marked - NOIR 18 -4	direction to Post No. 4, marked - NOIR 18 -4
Then, 600 feet in a north direction to Post No. 5, marked - NOIR 18 -5	direction to Post No. 5, marked - NOIR 18 -5
Then, 750 feet in a east direction to Post No. 6, marked - NOIR 18 -6	direction to Post No. 6, marked - NOIR 18 -6
Then, 750 feet in a east direction to Post No. 1, marked - NOIR 18 -1	direction to Post No. 1, marked - NOIR 18 -1

Beginning at the northeast corner post No. 1, the point of beginning and all monuments being 3 1/2" X 3 1/2" X 4' wood posts

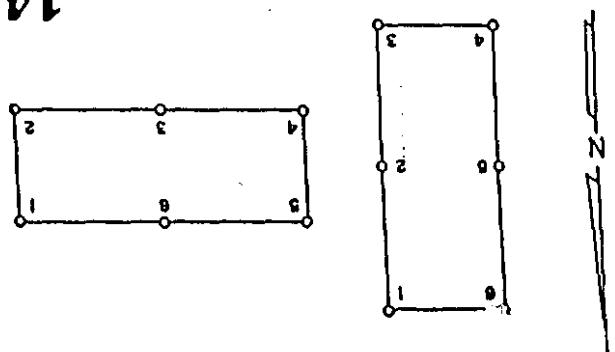
Said claim is located in the SE(SW) (Quarter) Section(s) 27(26), Township 35 North, Range 50 East, Mt. Diablo Mer., and is more particularly described as follows, to wit:

Unknown Mining District, Eureka County, Nevada.

THE UNDERSIGNED, hereby certifies that NEWMONT EXPLORATION LIMITED, by its Agent, the undersigned, does hereby locate the NOIR 18 Lode Mining claim on this 25th day of October, 1992, situated in the

CERTIFICATE OF LOCATION - NEVADA


143689



BOOK 243 PAGE 398
 OFFICIAL RECORDS
 RECORDED AT THE REQUEST OF
 Newmont Exploration
 '93 JAN 14 P2:09
 EUREKA COUNTY, NEVADA
 MIN. REBALEATI, RECORDER
 FILE NO. 143690
 FEE \$6.25

BOOK 243 PAGE 398

November 30, 1992



[Signature]
 Notary Public

Sworn to and acknowledged before me this 12th day of November, 1992, by Robert W. Schlichting, as Agent for Newmont Exploration Limited.

STATE OF WYOMING)
 COUNTY OF FREMONT) SS

By: *[Signature]*
 Carlin, Nevada 89822
 P.O. Box 669
 NEWMONT EXPLORATION LIMITED
 Its Agent
 -Locator-

The work of location consisted of making the maps as provided in NRS 517.040. Dated October 26 A.D., 1992, and filed in duplicate.

To tie this claim to the Public Survey, begin at the Southwest corner, Section 22, Township 35 N., Range 50 E., Mt. Diablo Mer., and bear south 4100 feet and east 8100 feet to the northeast corner of this claim.

The number of linear feet claimed in length along the course of the vein from the point of discovery is 1490 feet in an east direction and 10 feet in a west direction, together with 300 feet on each side of the center of the vein or lode for the entire length of the claim.

The general course of the vein or lode is east and west.

Thence, 600 feet in a south	direction to Post No. 2, marked - NOIR 19 - 2
Thence, 750 feet in a west	direction to Post No. 3, marked - NOIR 19 - 3
Thence, 750 feet in a west	direction to Post No. 4, marked - NOIR 19 - 4
Thence, 600 feet in a north	direction to Post No. 5, marked - NOIR 19 - 5
Thence, 750 feet in a east	direction to Post No. 6, marked - NOIR 19 - 6
Thence, 750 feet in a east	direction to Post No. 1, marked - NOIR 19 - 1

the point of beginning and all monuments being 3 1/2" X 3 1/2" X 4' wood posts.

Beginning at the northeast corner post No. 1, Township 35 North, Range 50 East, Mt. Diablo Mer., and is more particularly described as follows, to wit:

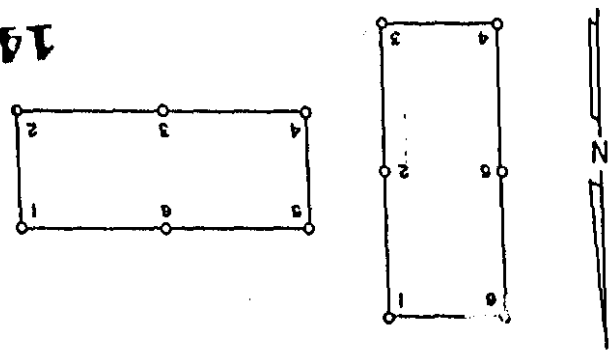
Said claim is located in the SE(SW) (Quarter) Section(s) 26(26), Mining District, Eureka County, Nevada. Unknown

Lode Mining Claim on this 25th day of October, 1992, situated in the by its Agent, the undersigned, does hereby locate the NOIR 19

CERTIFICATE OF LOCATION - NEVADA

THE UNDERSIGNED, hereby certifies that NEWMONT EXPLORATION LIMITED,

143690



BOOK 243 PAGE 399
OFFICIAL RECORDS
RECORDED AT THE REQUEST OF
Newmont Exploration
'93 JAN 14 P 2:09


EUREKA COUNTY, NEVADA
M.N. REBALEATI, RECORDER
FILE NO. 625

143691

Notary Public

[Signature]

November 30, 1992



My Commission Expires:

Sworn to and acknowledged before me this 17th day of November 1992, by Robert W. Schlichting as Agent for Newmont Exploration Limited.

STATE OF WYOMING)
COUNTY OF FREMONT) SS

By: *[Signature]*
Its Agent
-Locator-
F.O. Box 669
Carlin, Nevada 89822
NEWMONT EXPLORATION LIMITED

The work of location consisted of making the maps as provided in NRS 517.040. Dated October 26 A.D., 1992, and filed in duplicate.

To tie this claim to the Public Survey, begin at the southwest corner, Section 22 Township 35 N., Range 50 E., Mt. Diablo Mer., and bear south 4700 feet and east 6600 feet to the northeast corner of this claim.

The number of linear feet claimed in length along the course of the vein from the point of discovery is 10 feet in an east direction and 1490 feet in a west direction, together with 300 feet on each side of the center of the vein or lode for the entire length of the claim.

The general course of the vein or lode is east and west.

Thence, 600 feet in a south	direction to Post No. 2, marked - NOIR 20 -2
Thence, 750 feet in a west	direction to Post No. 3, marked - NOIR 20 -3
Thence, 750 feet in a west	direction to Post No. 4, marked - NOIR 20 -4
Thence, 600 feet in a north	direction to Post No. 5, marked - NOIR 20 -5
Thence, 750 feet in a east	direction to Post No. 6, marked - NOIR 20 -6
Thence, 750 feet in a east	direction to Post No. 1, marked - NOIR 20 -1

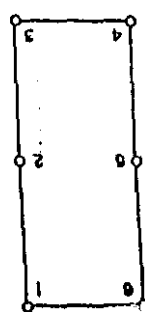
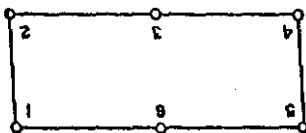
Beginning at the northeast corner post No. 1,

Said claim is located in the SE(SW)(NE)(NW) (Quarter) Section(s) 27(26)(34)(35), Township 35 North, Range 50 East, Mt. Diablo Mer., and is more particularly described as follows, to wit:

Unknown Mining District, Eureka County, Nevada.
by its Agent, the undersigned, does hereby locate the NOIR 20
Lode Mining Claim on this 25th day of October, 1992, situated in the

CERTIFICATE OF LOCATION - NEVADA

143691




BOOK 243 PAGE 400
 OFFICIAL RECORDS
 RECORDED AT THE REQUEST OF
 Newmont Exploration
 '93 JAN 14 P 2:09

EUREKA COUNTY, NEVADA
 M.N. REBALEATI, RECORDER
 FILE NO.

143692

BOOK 243 PAGE 400

November 30, 1992



[Signature]
 Notary Public

Sworn to and acknowledged before me this 12th day of November 1992, by Robert W. Schlitting as Agent for Newmont Exploration Limited.

STATE OF WYOMING)
 COUNTY OF FREMONT)
 SS

NEWMONT EXPLORATION LIMITED

P.O. Box 669
 Carlin, Nevada, 89822

By: *[Signature]*
 Its Agent
 -Locator-

The work of location consisted of making the maps as provided in NRS 517.040. Dated October 26 A.D., 1992, and filed in duplicate.

To tie this claim to the public survey, begin at the southwest corner, Section 22 Township 35 N., Range 50 E., Mt. Diablo Mer., and bear south 4700 feet and east 8100 feet to the northeast corner of this claim.

The number of linear feet claimed in length along the course of the vein from the point of discovery is 1490 feet in an east direction and 10 feet in a west direction, together with 300 feet on each side of the center of the vein or lode for the entire length of the claim.

The general course of the vein or lode is east and west.

600	feet in a south	direction to Post No. 2, marked - NOIR 21 -2
750	feet in a west	direction to Post No. 3, marked - NOIR 21 -3
750	feet in a west	direction to Post No. 4, marked - NOIR 21 -4
600	feet in a north	direction to Post No. 5, marked - NOIR 21 -5
750	feet in a east	direction to Post No. 6, marked - NOIR 21 -6
750	feet in a east	direction to Post No. 1, marked - NOIR 21 -1

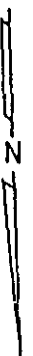
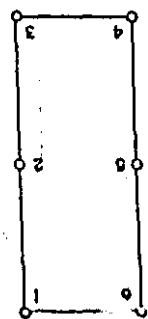
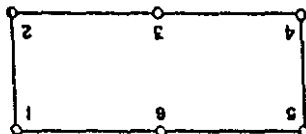
Beginning at the northeast corner post No. 1,

Said claim is located in the SE(SW)(NE)(NW) (Quarter) section(s) 26(26)(35)(35), Township 35 North, Range 50 East, Mt. Diablo Mer., and is more particularly described as follows, to wit:

Unknown Mining District, Eureka County, Nevada.
 by its Agent, the undersigned, does hereby locate the NOIR 21 Lode Mining claim on this 25th day of October, 1992, situated in the


CERTIFICATE OF LOCATION - NEVADA

143692



November 30, 1992

My Commission Expires:



Connie A. Highman
 Notary Public

Sworn to and acknowledged before me this 12th day of November 1992, by Robert W. Schlichting as Agent for Newmont Exploration Limited.

STATE OF WYOMING)
 COUNTY OF FREMONT)
 SS

By: *Robert W. Schlichting*
 Its Agent -Locator-
 P.O. Box 669
 Carlin, Nevada 89822
 NEWMONT EXPLORATION LIMITED

The work of location consisted of making the maps as provided in NRS 517.040. Dated October 26 A.D., 1992, and filed in duplicate.

To tie this claim to the Public Survey, begin at the southwest corner, Section 22, Township 35 N., Range 50 E., Mt. Diablo Mer., and bear north 100 feet and east 9600 feet to the northeast corner of this claim.

The number of linear feet claimed in length along the course of the vein from the point of discovery is 10 feet in an east direction and 1490 feet in a west direction, together with 300 feet on each side of the center of the vein or lode for the entire length of the claim.

The general course of the vein or lode is east and west.

Thence, 600 feet in a south	direction to Post No. 2, marked - NOIR 22 -2
Thence, 750 feet in a west	direction to Post No. 3, marked - NOIR 22 -3
Thence, 750 feet in a west	direction to Post No. 4, marked - NOIR 22 -4
Thence, 600 feet in a north	direction to Post No. 5, marked - NOIR 22 -5
Thence, 750 feet in a east	direction to Post No. 6, marked - NOIR 22 -6
Thence, 750 feet in a east	direction to Post No. 1, marked - NOIR 22 -1

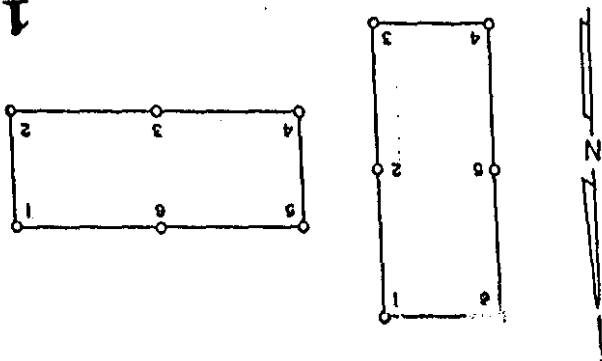
Beginning at the northeast corner post No. 1,

Said claim is located in the NE (SE) (Quarter) Section(s) 26 (23), Township 35 North, Range 50 East, Mt. Diablo Mer., and is more particularly described as follows, to wit:

Unknown Mining District, Eureka County, Nevada. by its Agent, the undersigned, does hereby locate the NOIR 22 Lode Mining Claim on this 26th day of October, 1992, situated in the

CERTIFICATE OF LOCATION - NEVADA

143693




BOOK 243 PAGE 402
OFFICIAL RECORDS
RECORDED AT THE REQUEST OF

Newmont Exploration
'93 JAN 14 P2:09

EUREKA COUNTY, NEVADA
M.N. REBALEATI, RECORDER
FILE NO. 25

143694

November 30, 1992



[Signature]
Notary Public

Sworn to and acknowledged before me this 12th day of November 1992, by Robert W. Schlichting as Agent for Newmont Exploration Limited.

STATE OF WYOMING)
COUNTY OF FREMONT) SS

By: *[Signature]*
Its Agent
P.O. Box 669
Carlin, Nevada 89822
-Locator-

NEWMONT EXPLORATION LIMITED

The work of location consisted of making the maps as provided in NRS 517.040. Dated October 26 A.D., 1992, and filed in duplicate.

To tie this claim to the Public Survey, begin at the southwest corner, Section 22, Township 35 N., Range 50 E., Mt. Diablo Mer., and bear north 100 feet and east 10800 feet to the northeast corner of this claim.

The number of linear feet claimed in length along the course of the vein from the point of discovery is 1190 feet in an east direction and 10 feet in a west direction, together with 300 feet on each side of the center of the vein or lode for the entire length of the claim.

Thence, 600 feet in a south	direction to Post No. 2, marked - NOIR 23 - 2
Thence, 600 feet in a west	direction to Post No. 3, marked - NOIR 23 - 3
Thence, 600 feet in a west	direction to Post No. 4, marked - NOIR 23 - 4
Thence, 600 feet in a north	direction to Post No. 5, marked - NOIR 23 - 5
Thence, 600 feet in a east	direction to Post No. 6, marked - NOIR 23 - 6
Thence, 600 feet in a east	direction to Post No. 1, marked - NOIR 23 - 1

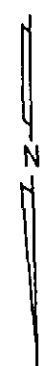
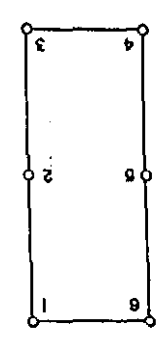
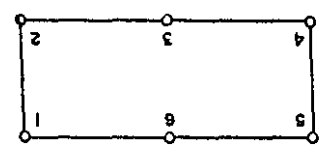
Beginning at the northeast corner post No. 1, the point of beginning and all monuments being 3 1/2" X 3 1/2" X 4" wood posts

Said claim is located in the NE(NW)(SE)(SW) (Quarter) Section(s) 26(25)(23)(24), Township 35 North, Range 50 East, Mt. Diablo Mer., and is more particularly described as follows, to wit:

THE UNDERSIGNED, hereby certifies that NEWMONT EXPLORATION LIMITED, by its Agent, the undersigned, does hereby locate the NOIR 23 Lode Mining Claim on this 26th day of October, 1992, situated in the Unknown Mining District, Eureka County, Nevada.

CERTIFICATE OF LOCATION - NEVADA

143694



BOOK 243 PAGE 503
 OFFICIAL RECORDS
 RECORDED AT THE REQUEST OF
 Newmont Exploration
 '93 JAN 14 P 2:09

EUREKA COUNTY, NEVADA
 M.N. REBALEATI, RECORDER
 FILE NO. 625
143695

BOOK 243 PAGE 403

November 30, 1992

My Commission Expires:
 My Commission Expires Nov. 30, 1992
 Connie A. Tishman Notary Public
 State of Wyoming
 Fremont

Notary Public
 Connie A. Tishman

Sworn to and acknowledged before me this 12th day of November 1992, by Robert W. Schlichting as Agent for Newmont Exploration Limited.

STATE OF WYOMING
 COUNTY OF FREMONT

By: Robert W. Schlichting
 Its Agent
 P.O. Box 669
 Carlin, Nevada 89822
 -Locator-

NEWMONT EXPLORATION LIMITED

The work of location consisted of making the maps as provided in NRS 517.040. Dated October 26 A.D., 1992, and filed in duplicate.

To tie this claim to the Public Survey, begin at the southwest corner, Section 22, Township 35 N., Range 50 E., Mt. Diablo Mer., and bear south 500 feet and east 9600 feet to the northeast corner of this claim.

The number of linear feet claimed in length along the course of the vein from the point of discovery is 10 feet in an east direction and 1490 feet in a west direction, together with 300 feet on each side of the center of the vein or lode for the entire length of the claim.

The general course of the vein or lode is east and west.

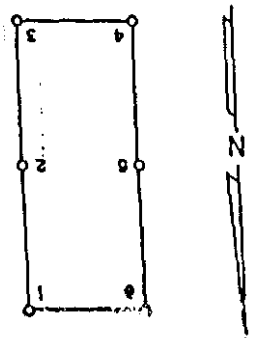
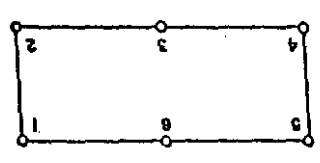
Thence, 600 feet in a south direction to Post No. 2, marked - NOIR 24 -2	direction to Post No. 2, marked - NOIR 24 -2
Thence, 750 feet in a west direction to Post No. 3, marked - NOIR 24 -3	direction to Post No. 3, marked - NOIR 24 -3
Thence, 750 feet in a west direction to Post No. 4, marked - NOIR 24 -4	direction to Post No. 4, marked - NOIR 24 -4
Thence, 600 feet in a north direction to Post No. 5, marked - NOIR 24 -5	direction to Post No. 5, marked - NOIR 24 -5
Thence, 750 feet in a east direction to Post No. 6, marked - NOIR 24 -6	direction to Post No. 6, marked - NOIR 24 -6
Thence, 750 feet in a east direction to Post No. 1, marked - NOIR 24 -1	direction to Post No. 1, marked - NOIR 24 -1

Beginning at the northeast corner post No. 1, said claim is located in the NE (Quarter) Section(s) 26, Township 35 North, Range 50 East, Mt. Diablo Mer., and is more particularly described as follows, to wit:

Unknown Mining District, Eureka County, Nevada.
 by its Agent, the undersigned, does hereby locate the NOIR 24 Lode Mining claim on this 26th day of October, 1992, situated in the

CERTIFICATE OF LOCATION - NEVADA

143695




BOOK 243 PAGE 464
 OFFICIAL RECORDS
 RECORDED AT THE REQUEST OF
 Newmont Exploration
 '93 JAN 14 P2:09
 EUREKA COUNTY, NEVADA
 M.N. REBALEATI, RECORDER
 FILE NO. 625
 143696

BOOK 243 PAGE 404

November 30, 1992

My Commission Expires:



[Signature]
 Notary Public

Sworn to and acknowledged before me this 12th day of November 1992, by Robert W. Schlichting as Agent for Newmont Exploration Limited.

STATE OF WYOMING)
 COUNTY OF FREMONT) SS

By: *[Signature]*
 Its Agent
 -Locator-
 P.O. Box 669
 Carlin, Nevada 89822
 NEWMONT EXPLORATION LIMITED

The work of location consisted of making the maps as provided in NRS 517.040. Dated October 26 A.D., 1992, and filed in duplicate.

To tie this claim to the public survey, begin at the southwest corner, Section 22, Township 35 N., Range 50 E., Mt. Diablo Mer., and bear south 500 feet and east 10800 feet to the northeast corner of this claim.

The number of linear feet claimed in length along the course of the vein from the point of discovery is 1190 feet in an east direction and 10 feet in a west direction, together with 300 feet on each side of the center of the vein or lode for the entire length of the claim.

The general course of the vein or lode is east and west.

Then, 600 feet in a south	direction to Post No. 2, marked - NOIR 25 -2
Then, 600 feet in a west	direction to Post No. 3, marked - NOIR 25 -3
Then, 600 feet in a west	direction to Post No. 4, marked - NOIR 25 -4
Then, 600 feet in a north	direction to Post No. 5, marked - NOIR 25 -5
Then, 600 feet in a east	direction to Post No. 6, marked - NOIR 25 -6
Then, 600 feet in a east	direction to Post No. 1, marked - NOIR 25 -1

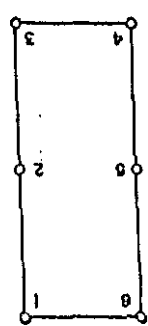
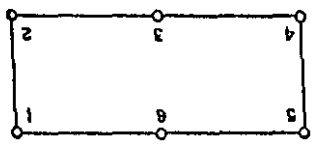
Beginning at the northeast corner post No. 1,

Said claim is located in the NE(NW) (Quarter) Section(s) 26(25), Township 35 North, Range 50 East, Mt. Diablo Mer., and is more particularly described as follows, to wit:

Unknown Mining District, Eureka County, Nevada. THE UNDERSIGNED, hereby certifies that NEWMONT EXPLORATION LIMITED, by its Agent, the undersigned, does hereby locate the NOIR 25 Lode Mining Claim on this 26th day of October, 1992, situated in the

CERTIFICATE OF LOCATION - NEVADA

143696



BOOK 243 PAGE 405
 OFFICIAL RECORDS
 RECORDED AT THE REQUEST OF
 Newmont Exploration


'93 JAN 14 P 2:09

EUREKA COUNTY, NEVADA
 M.N. REBALEATI, RECORDER
 FILE NO. 143697
 FEES \$ 25

BOOK 243 PAGE 405

November 30, 1992

My Commission Expires:



Connie A. Tighman
 Notary Public

Sworn to and acknowledged before me this 12th day of November 1992, by Robert W. Schlichting as Agent for Newmont Exploration Limited.

STATE OF WYOMING)
 COUNTY OF FREMONT) SS

By: *Robert W. Schlichting*
 Its Agent
 P.O. Box 669
 Carlin, Nevada 89822
 -Locator-

The work of location consisted of making the maps as provided in NRS 517.040. Dated October 26 A.D., 1992, and filed in duplicate.

To tie this claim to the Public Survey, begin at the southwest corner, Section 22, Township 35 N., Range 50 E., Mt. Diablo Mer., and bear south 1100 feet and east 9600 feet to the northeast corner of this claim.

The number of linear feet claimed in length along the course of the vein from the point of discovery is 10 feet in an east direction and 1490 feet in a west direction, together with 300 feet on each side of the center of the vein or lode for the entire length of the claim.

The general course of the vein or lode is east and west. The point of beginning and all monuments being 3 3/4" X 4" wood posts

Thence, 600 feet in a south	direction to Post No. 2, marked - NOIR 26 -2
Thence, 750 feet in a west	direction to Post No. 3, marked - NOIR 26 -3
Thence, 750 feet in a west	direction to Post No. 4, marked - NOIR 26 -4
Thence, 600 feet in a north	direction to Post No. 5, marked - NOIR 26 -5
Thence, 750 feet in a east	direction to Post No. 6, marked - NOIR 26 -6
Thence, 750 feet in a east	direction to Post No. 1, marked - NOIR 26 -1

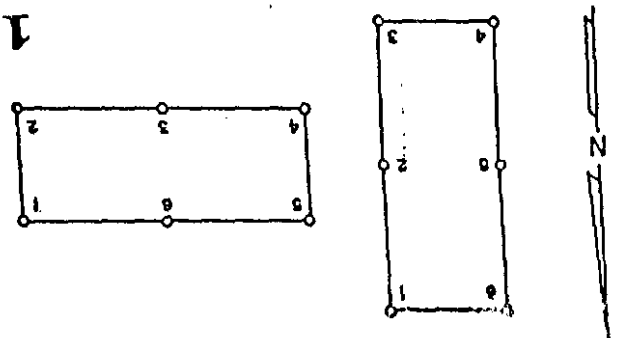
Beginning at the northeast corner post No. 1, Township 35 North, Range 50 East, Mt. Diablo Mer., and is more particularly described as follows, to wit:

Said claim is located in the NE (Quarter) Section(s) 26, Township 35 North, Range 50 East, Mt. Diablo Mer., and is more particularly described as follows, to wit:

CERTIFICATE OF LOCATION - NEVADA

THE UNDERSIGNED, hereby certifies that NEWMONT EXPLORATION LIMITED, by its Agent, the undersigned, does hereby locate the NOIR 26 Lode Mining claim on this 26th day of October, 1992, situated in the Mining District, Eureka County, Nevada.

Unknown



143697

BOOK 243 PAGE 406
OFFICIAL RECORDS
RECORDED AT THE REQUEST OF

Newmont Exploration
93 JUN 14 P 2:09


EUREKA COUNTY, NEVADA
M.M. REBALEATI, RECORDER
FILE NO. FEES \$ 25

143698

Notary Public

[Signature]

November 30, 1992



Sworn to and acknowledged before me this 12th day of November, 1992, by Robert W. Schlichting as Agent for Newmont Exploration Limited.

STATE OF WYOMING)
COUNTY OF FREMONT) SS

By: *[Signature]*
Carlin, Nevada, 89822
P.O. Box 669
NEWMONT EXPLORATION LIMITED
Its Agent
-Locator-

The work of location consisted of making the maps as provided in NRS 517.040. Dated October 26 A.D., 1992, and filed in duplicate.

To tie this claim to the Public Survey, begin at the southwest corner, Section 22, Township 35 N., Range 50 E., Mt. Diablo Mer., and bear south 1100 feet and east 10800 feet to the northeast corner of this claim.

The number of linear feet claimed in length along the course of the vein from the point of discovery is 1190 feet in an east direction and 10 feet in a west direction, together with 300 feet on each side of the center of the vein or lode for the entire length of the claim.

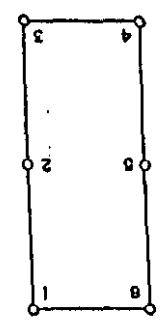
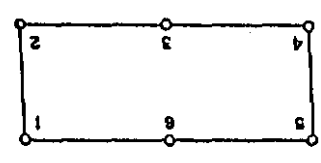
Thence, 600 feet in a south	direction to Post No. 2, marked - NOIR 27 -2
Thence, 600 feet in a west	direction to Post No. 3, marked - NOIR 27 -3
Thence, 600 feet in a west	direction to Post No. 4, marked - NOIR 27 -4
Thence, 600 feet in a north	direction to Post No. 5, marked - NOIR 27 -5
Thence, 600 feet in a east	direction to Post No. 6, marked - NOIR 27 -6
Thence, 600 feet in a east	direction to Post No. 1, marked - NOIR 27 -1

Beginning at the northeast corner post No. 1, more particularly described as follows, to wit: Said claim is located in the NE(1/4) (Quarter) Section(s) 26(25), Township 35 North, Range 50 East, Mt. Diablo Mer., and is

Unknown Mining District, Eureka County, Nevada. by its Agent, the undersigned, does hereby locate the NOIR 27 Lode Mining Claim on this 26th day of October, 1992, situated in the

CERTIFICATE OF LOCATION - NEVADA

143698




BOOK 243 PAGE 407
 OFFICIAL RECORDS
 RECORDED AT THE REQUEST OF
 Newmont Exploration
 '93 JAN 14 P2:09

EUREKA COUNTY, NEVADA
 M.N. REBALEATI, RECORDER
 FILE NO. FEE \$ 25

143699

BOOK 243 PAGE 407

November 30, 1992



[Signature]
 Notary Public

Sworn to and acknowledged before me this 12th day of November 1992, by Robert W. Schlichting as Agent for Newmont Exploration Limited.

STATE OF WYOMING)
 COUNTY OF FREMONT) SS

By: *[Signature]*
 Its Agent - Locator
 P.O. Box 669
 Carlin, Nevada 89822
 NEWMONT EXPLORATION LIMITED

The work of location consisted of making the maps as provided in NRS 517.040. Dated October 26 A.D., 1992, and filed in duplicate.

To tie this claim to the Public Survey, begin at the southwest corner, Section 22, Township 35 N., Range 50 E., Mt. Diablo Mer., and bear south 1700 feet and east 9600 feet to the northeast corner of this claim.

The number of linear feet claimed in length along the course of the vein from the point of discovery is 10 feet in an east direction and 1490 feet in a west direction, together with 300 feet on each side of the center of the vein or lode for the entire length of the claim.

The general course of the vein or lode is east and west

Then, 600 feet in a south	direction to Post No. 2, marked - NOIR 28-2
Then, 750 feet in a west	direction to Post No. 3, marked - NOIR 28-3
Then, 750 feet in a west	direction to Post No. 4, marked - NOIR 28-4
Then, 600 feet in a north	direction to Post No. 5, marked - NOIR 28-5
Then, 750 feet in a east	direction to Post No. 6, marked - NOIR 28-6
Then, 750 feet in a east	direction to Post No. 1, marked - NOIR 28-1

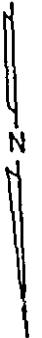
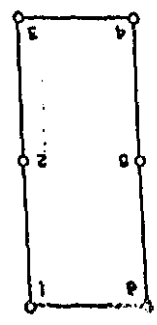
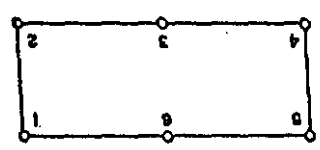
Beginning at the northeast corner post No. 1, more particularly described as follows, to wit: Township 35 North, Range 50 East (Quarter) Section(s) 26, Mt. Diablo Mer., and is

Said claim is located in the NE Mining District, Eureka County, Nevada. Unknown Lode Mining Claim on this 26th day of October, 1992, situated in the

THE UNDERSIGNED, hereby certifies that NEWMONT EXPLORATION LIMITED, by its Agent, the undersigned, does hereby locate the NOIR 28

CERTIFICATE OF LOCATION - NEVADA

143699



BOOK 243 PAGE 408
OFFICIAL RECORDS
RECORDED AT THE REQUEST OF
Newmont Exploration
'93 JAN 14 P2:09


EUREKA COUNTY, NEVADA
MIN. REBALEATI. RECORDER
FILE NO. 143700

143700

Notary Public

[Signature]

November 30, 1992



My Commission Expires:

Sworn to and acknowledged before me this 12th day of November, 1992, by Robert W. Schlichting as Agent for Newmont Exploration Limited.

STATE OF WYOMING)
COUNTY OF FREMONT) SS

By: *[Signature]*
Its Agent
-Locator-
P.O. Box 669
Carlin, Nevada 89822
NEWMONT EXPLORATION LIMITED

The work of location consisted of making the maps as provided in NRS 517.040. Dated October 26 A.D., 1992, and filed in duplicate.

To tie this claim to the Public Survey, begin at the Southwest corner, Section 22, Township 35 N., Range 50 E., Mt. Diablo Mer., and bear south 1700 feet and east 10800 feet to the northeast corner of this claim.

The number of linear feet claimed in length along the course of the vein from the point of discovery is 1190 feet in an east direction and 10 feet in a west direction, together with 300 feet on each side of the center of the vein or lode for the entire length of the claim.

Then, 600 feet in a south direction to Post No. 2, marked - NOIR 29 -2	600 feet in a south direction to Post No. 2, marked - NOIR 29 -2
Then, 600 feet in a west direction to Post No. 3, marked - NOIR 29 -3	600 feet in a west direction to Post No. 3, marked - NOIR 29 -3
Then, 600 feet in a west direction to Post No. 4, marked - NOIR 29 -4	600 feet in a west direction to Post No. 4, marked - NOIR 29 -4
Then, 600 feet in a north direction to Post No. 5, marked - NOIR 29 -5	600 feet in a north direction to Post No. 5, marked - NOIR 29 -5
Then, 600 feet in a east direction to Post No. 6, marked - NOIR 29 -6	600 feet in a east direction to Post No. 6, marked - NOIR 29 -6
Then, 600 feet in a east direction to Post No. 1, marked - NOIR 29 -1	600 feet in a east direction to Post No. 1, marked - NOIR 29 -1

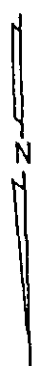
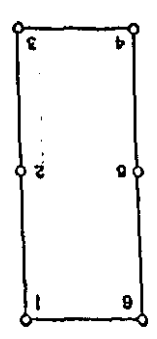
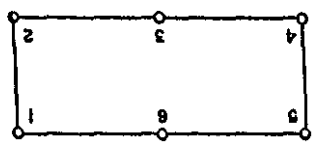
Beginning at the northeast corner post No. 1, the point of beginning and all monuments being 3 3/4" X 3 3/4" X 4' wood posts

Said claim is located in the NE(1/4) (Quarter) Section(s) 26(25), Township 35 North, Range 50 East, Mt. Diablo Mer., and is more particularly described as follows, to wit:

CERTIFICATE OF LOCATION - NEVADA

THE UNDERSIGNED, hereby certifies that NEWMONT EXPLORATION LIMITED, by its Agent, the undersigned, does hereby locate the NOIR 29 Lode Mining Claim on this 26th day of October, 1992, situated in the Unknown Mining District, Eureka County, Nevada.

143700




BOOK 243 PAGE 409
 OFFICIAL RECORDS
 RECORDED AT THE REQUEST OF
 Newmont Exploration
 '93 JAN 14 P2:09

EUREKA COUNTY, NEVADA
 M.N. REBALEATI, RECORDER
 FILE NO. 625

143701

BOOK 243 PAGE 409

November 30, 1992



Connie A. Tilghman
 Notary Public

Sworn to and acknowledged before me this 12th day of November, 1992, by Robert W. Schlichting as Agent for Newmont Exploration Limited.

STATE OF WYOMING)
 COUNTY OF FREMONT) SS

By: *Robert W. Schlichting*
 Its Agent
 P.O. Box 669
 Carlin, Nevada 89822
 -locator-

NEWMONT EXPLORATION LIMITED

The work of location consisted of making the maps as provided in NRS 517.040. Dated October 26 A.D., 1992, and filed in duplicate.

To tie this claim to the Public Survey, begin at the southwest corner, Section 22, Township 35 N., Range 50 E., Mt. Diablo Mer., and bear south 2300 feet and east 9600 feet to the northeast corner of this claim.

The general course of the vein or lode is east and west.

The number of linear feet claimed in length along the course of the vein from the point of discovery is 10 feet in an east direction and 1490 feet in a west direction, together with 300 feet on each side of the center of the vein or lode for the entire length of the claim.

the point of beginning and all monuments being 3 3/4" X 4" wood posts

Then, 600 feet in a south direction to Post No. 2, marked - NOIR 30 -2	direction to Post No. 2, marked - NOIR 30 -2
Then, 750 feet in a west direction to Post No. 3, marked - NOIR 30 -3	direction to Post No. 3, marked - NOIR 30 -3
Then, 750 feet in a west direction to Post No. 4, marked - NOIR 30 -4	direction to Post No. 4, marked - NOIR 30 -4
Then, 600 feet in a north direction to Post No. 5, marked - NOIR 30 -5	direction to Post No. 5, marked - NOIR 30 -5
Then, 750 feet in a east direction to Post No. 6, marked - NOIR 30 -6	direction to Post No. 6, marked - NOIR 30 -6
Then, 750 feet in a east direction to Post No. 1, marked - NOIR 30 -1	direction to Post No. 1, marked - NOIR 30 -1

Beginning at the northeast corner post No. 1,

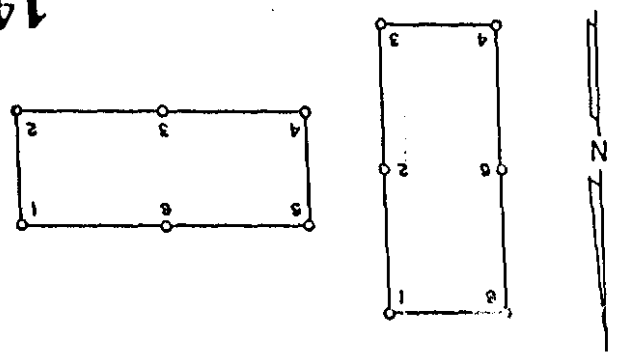
Said claim is located in the SE (NE) (Quarter) Section(s) 26 (26), Township 35 North, Range 50 East, Mt. Diablo Mer., and is more particularly described as follows, to wit:

Unknown Mining District, Eureka County, Nevada.

THE UNDERSIGNED, hereby certifies that NEWMONT EXPLORATION LIMITED, by its Agent, the undersigned, does hereby locate the NOIR 30 Lode Mining Claim on this 26th day of October, 1992, situated in the

CERTIFICATE OF LOCATION - NEVADA

143701



BOOK 243 PAGE 410
OFFICIAL RECORDS
RECORDED AT THE REQUEST OF


Newmont Exploration
193 JUN 14 P 2:09

EUREKA COUNTY, NEVADA
M.N. REBALEATI, RECORDER
FILE NO. 625

143702

Notary Public

Sworn to and acknowledged before me this 12th day of November 1992,
by Robert W. Schlichting as Agent for Newmont Exploration Limited.



November 30, 1992

STATE OF WYOMING)
COUNTY OF FREMONT) SS

By: Robert W. Schlichting
Its Agent
P.O. Box 669
Carlin, Nevada 89822
NEWMONT EXPLORATION LIMITED

The work of location consisted of making the maps as provided in NRS 517.040.
Dated October 26 A.D., 1992, and filed in duplicate.

To tie this Claim to the Public Survey, begin at the Southwest corner, Section 22,
Township 35 N., Range 50 E., Mt. Diablo Mer., and bear south 2300 feet and
east 10800 feet to the northeast corner of this Claim.

The number of linear feet claimed in length along the course of the vein from the
point of discovery is 1190 feet in an east direction and 10 feet in a
west direction, together with 300 feet on each side of the center of the
vein or lode for the entire length of the claim.

The general course of the vein or lode is east and west.

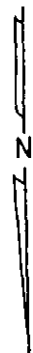
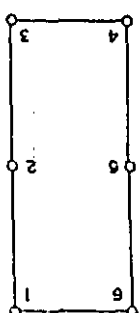
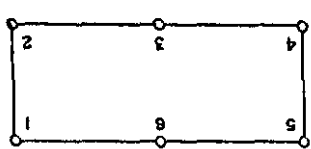
600	feet in a south	direction to Post No. 2, marked - NOIR	31-2
600	feet in a west	direction to Post No. 3, marked - NOIR	31-3
600	feet in a west	direction to Post No. 4, marked - NOIR	31-4
600	feet in a north	direction to Post No. 5, marked - NOIR	31-5
600	feet in a east	direction to Post No. 6, marked - NOIR	31-6
600	feet in a east	direction to Post No. 1, marked - NOIR	31-1

Beginning at the northeast corner post No. 1,
more particularly described as follows, to wit:
Township 35 North, Range 50 East, Mt. Diablo Mer., and is
Said Claim is located in the SE(SW)(NE)(NW) (Quarter) Section(s) 26(25)(26)(25),
Mining District, Eureka County, Nevada.

Unknown
Lode Mining Claim on this 26th day of October, 1992, situated in the
Mining District, Eureka County, Nevada.
THE UNDERSIGNED, hereby certifies that NEWMONT EXPLORATION LIMITED,
by its Agent, the undersigned, does hereby locate the NOIR 31

CERTIFICATE OF LOCATION - NEVADA

143702

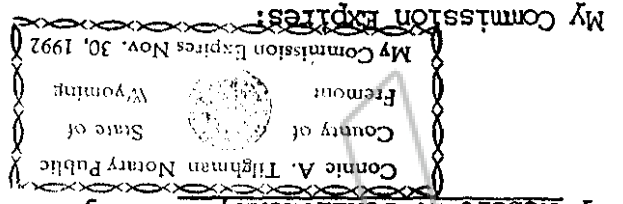


BOOK 243 PAGE 411
 OFFICIAL RECORDS
 RECORDED AT THE REQUEST OF
 Newmont Exploration
 '93 JAN 14 P2:09
 EUREKA COUNTY, NEVADA
 M.N. REBALEATI, RECORDER
 FILE NO. FEES \$ 6.25

BOOK 243 PAGE 411

143703

November 30, 1992



Connie A. Tilghman
 Notary Public

Sworn to and acknowledged before me this 12th day of November, 1992, by Robert W. Schlichting as Agent for Newmont Exploration Limited.

STATE OF WYOMING)
 COUNTY OF FREMONT) SS

By: *Robert W. Schlichting*
 Its Agent -Locator-
 P.O. Box 669
 Carlin, Nevada 89822
 NEWMONT EXPLORATION LIMITED

The work of location consisted of making the maps as provided in NRS 517.040. Dated October 26 A.D., 1992, and filed in duplicate.

To tie this claim to the Public Survey, begin at the southwest corner, Section 22, Township 35 N., Range 50 E., Mt. Diablo Mer., and bear south 2900 feet and east 9600 feet to the northeast corner of this claim.

The number of linear feet claimed in length along the course of the vein from the point of discovery is 10 feet in an east direction and 1490 feet in a west direction, together with 300 feet on each side of the center of the vein or lode for the entire length of the claim.

The general course of the vein or lode is east and west.

The point of beginning and all monuments being 3 3/4" x 3 3/4" x 4' wood posts

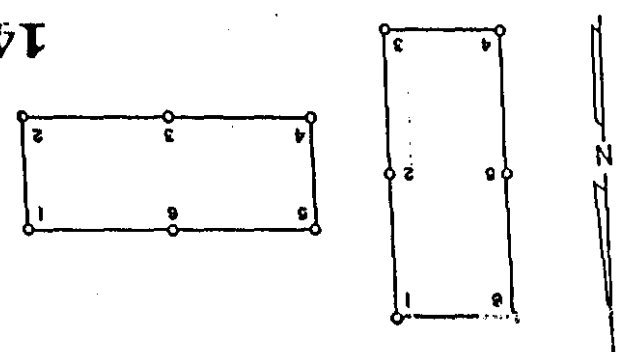
Thence, 600 feet in a south direction to Post No. 2, marked - NOIR 32 -2	750 feet in a west direction to Post No. 3, marked - NOIR 32 -3	750 feet in a west direction to Post No. 4, marked - NOIR 32 -4	600 feet in a north direction to Post No. 5, marked - NOIR 32 -5	750 feet in a east direction to Post No. 6, marked - NOIR 32 -6	750 feet in a east direction to Post No. 1, marked - NOIR 32 -1
--	---	---	--	---	---

Beginning at the northeast corner post No. 1, Township 35 North, Range 50 East (Quarter) Section(s) 26, Mt. Diablo Mer., and its more particularly described as follows, to wit:

Said claim is located in the SE (Quarter) Section(s) 26, Mining District, Eureka County, Nevada. Unknown Lode Mining Claim on this 26th day of October, 1992, situated in the by its Agent, the undersigned, does hereby locate the NOIR 32

CERTIFICATE OF LOCATION - NEVADA

143703




BOOK 243 PAGE 412
OFFICIAL RECORDS
RECORDED AT THE REQUEST OF
Newmont Exploration
'93 JAN 14 P2:09

EUREKA COUNTY, NEVADA
M.N. REBALEATI, RECORDER
FILE NO. 6-25

143704

November 30, 1992

My Commission Expires:



Notary Public

[Signature]

Sworn to and acknowledged before me this 12th day of November 1992, by Robert W. Schlichting as Agent for Newmont Exploration Limited.

STATE OF WYOMING)
COUNTY OF FREMONT)
SS

By: *[Signature]*
Its Agent
P.O. Box 669
Carlin, Nevada 89822
NEWMONT EXPLORATION LIMITED

The work of location consisted of making the maps as provided in NRS 517.040. Dated October 26 A.D., 1992, and filed in duplicate.

The number of linear feet claimed in length along the course of the vein from the point of discovery is 1190 feet in an east direction and 10 feet in a west direction, together with 300 feet on each side of the center of the vein or lode for the entire length of the claim.

The general course of the vein or lode is east and west. To tie this claim to the Public Survey, begin at the southwest corner, Section 22, Township 35 N., Range 50 E., Mt. Diablo Mer., and bear south 2900 feet and east 10800 feet to the northeast corner of this claim.

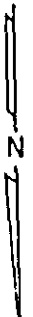
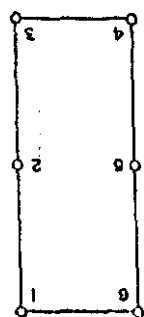
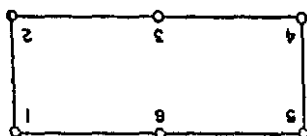
Thence, 600 feet in a south	direction to Post No. 2, marked - NOIR 33 -2
Thence, 600 feet in a west	direction to Post No. 3, marked - NOIR 33 -3
Thence, 600 feet in a west	direction to Post No. 4, marked - NOIR 33 -4
Thence, 600 feet in a north	direction to Post No. 5, marked - NOIR 33 -5
Thence, 600 feet in a east	direction to Post No. 6, marked - NOIR 33 -6
Thence, 600 feet in a east	direction to Post No. 1, marked - NOIR 33 -1

the point of beginning and all monuments being 3 1/2" X 3 1/2" X 4' wood posts. Said claim is located in the SE(SW) (Quarter) Section(s) 26(25), Township 35 North, Range 50 East, Mt. Diablo Mer., and is beginning at the northeast corner post No. 1, more particularly described as follows, to wit:

Unknown Mining District, Eureka County, Nevada. Lode Mining Claim on this 26th day of October, 1992, situated in the THE UNDERSIGNED, hereby certifies that NEWMONT EXPLORATION LIMITED, by its Agent, the undersigned, does hereby locate the NOIR 33

CERTIFICATE OF LOCATION - NEVADA

143704




BOOK 243 PAGE 413
OFFICIAL RECORDS
RECORDED AT THE REQUEST OF
Newmont Exploration
'93 JAN 14 P 2:09

EUREKA COUNTY, NEVADA
M.N. REBALEATI, RECORDER
FILE NO. 143705

143705

[Signature]
Notary Public



November 30, 1992

My Commission Expires:

Sworn to and acknowledged before me this 12th day of November, 1992,
by Robert W. Schlichting as Agent for Newmont Exploration Limited.

STATE OF WYOMING
COUNTY OF FREMONT
SS

By: *[Signature]*
Its Agent
-Locator-
Newmont Exploration Limited
P.O. Box 669
Carlin, Nevada 89822

The work of location consisted of making the maps as provided in NRS 517.040.
Dated October 26 A.D., 1992, and filed in duplicate.

The general course of the vein or lode is east and west
To tie this claim to the Public Survey, begin at the southwest corner, Section 22,
Township 35 N., Range 50 E., Mt. Diablo Mer., and bear south 3500
feet and east 9600 feet to the northeast corner of this claim.

The number of linear feet claimed in length along the course of the vein from the
point of discovery is 10 feet in an east direction and 1490 feet in a
west direction, together with 300 feet on each side of the center of the
vein or lode for the entire length of the claim.

Thence, 600 feet in a south	direction to Post No. 2, marked - NOIR 34 -2
Thence, 750 feet in a west	direction to Post No. 3, marked - NOIR 34 -3
Thence, 750 feet in a west	direction to Post No. 4, marked - NOIR 34 -4
Thence, 600 feet in a north	direction to Post No. 5, marked - NOIR 34 -5
Thence, 750 feet in a east	direction to Post No. 6, marked - NOIR 34 -6
Thence, 750 feet in a east	direction to Post No. 1, marked - NOIR 34 -1

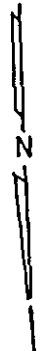
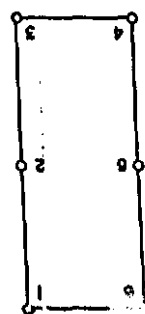
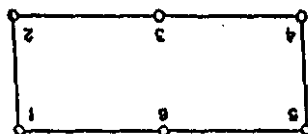
the point of beginning and all monuments being 3 3/4" X 3 3/4" X 4' wood posts

Beginning at the northeast corner post No. 1,
Thence, 35 North, Range 50 East (Quarter) Section(s) 26,
Township 35 North, Range 50 East, Mt. Diablo Mer., and is
more particularly described as follows, to wit:

Unknown Mining District, Eureka County, Nevada.
Lode Mining Claim on this 26th day of October, 1992, situated in the
NOIR 34
by its Agent, the undersigned, does hereby locate the
THE UNDERSIGNED, hereby certifies that NEWMONT EXPLORATION LIMITED,

CERTIFICATE OF LOCATION - NEVADA

143705

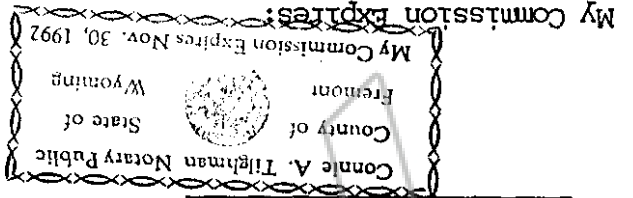


BOOK 243 PAGE 414
 OFFICIAL RECORDS
 RECORDED AT THE REQUEST OF
 Newmont Exploration
 '93 JAN 14 P 2:09

EUREKA COUNTY, NEVADA
 M.N. REBALEATI, RECORDER
 FILE NO. 143706

BOOK 243 PAGE 414

November 30, 1992



[Signature]
 Notary Public

Sworn to and acknowledged before me this 12th day of November 1992, by Robert W. Schlitting as Agent for Newmont Exploration Limited.

STATE OF WYOMING
 COUNTY OF FREMONT
)
) SS

By: *[Signature]*
 Its Agent - Locator -
 P.O. Box 669
 Carlin, Nevada 89822
 NEWMONT EXPLORATION LIMITED

The work of location consisted of making the maps as provided in NRS 517.040. Dated October 26 A.D., 1992, and filed in duplicate.

The number of linear feet claimed in length along the course of the vein from the point of discovery is 1190 feet in an east direction and 10 feet in a west direction, together with 300 feet on each side of the center of the vein or lode for the entire length of the claim.

The general course of the vein or lode is east and west.

To tie this claim to the public survey, begin at the southwest corner, Section 22, Township 35 N., Range 50 E., Mt. Diablo Mer., and bear south 3500 feet and east 10800 feet to the northeast corner of this claim.

Then, 600	feet in a south	direction to Post No. 2, marked - NOIR 35 -2
Then, 600	feet in a west	direction to Post No. 3, marked - NOIR 35 -3
Then, 600	feet in a west	direction to Post No. 4, marked - NOIR 35 -4
Then, 600	feet in a north	direction to Post No. 5, marked - NOIR 35 -5
Then, 600	feet in a east	direction to Post No. 6, marked - NOIR 35 -6
Then, 600	feet in a east	direction to Post No. 1, marked - NOIR 35 -1

the point of beginning and all monuments being 3 1/2" X 3 1/2" X 4" wood posts

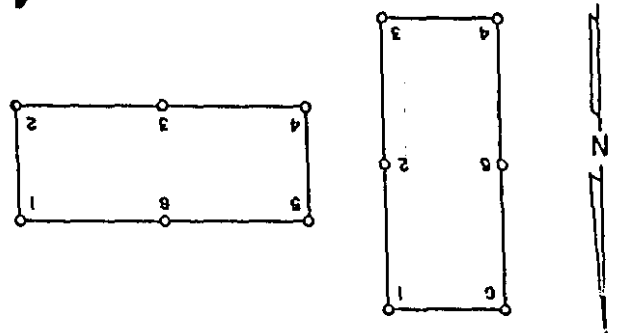
Said claim is located in the SE(SW) (Quarter) Section(s) 26(25), Township 35 North, Range 50 East, Mt. Diablo Mer., and is more particularly described as follows, to wit:

Unknown Mining District, Eureka County, Nevada. Lode Mining Claim on this 26th day of October, 1992, situated in the

CERTIFICATE OF LOCATION - NEVADA

THE UNDERSIGNED, hereby certifies that NEWMONT EXPLORATION LIMITED, by its Agent, the undersigned, does hereby locate the NOIR 35

143706



BOOK 243 PAGE 415
OFFICIAL RECORDS
RECORDED AT THE REQUEST OF

Newmont Exploration
'93 JAN 14 P 2:09

EUREKA COUNTY, NEVADA
M.N. REBALEATI, RECORDER
FILE NO. *6-25*

143707

November 30, 1992

My Commission Expires: Nov. 30, 1992
County of Wyoming
Connie A. Tighman Notary Public

Connie A. Tighman
Notary Public

Sworn to and acknowledged before me this 12th day of November, 1992,
by Robert W. Schlichting as Agent for Newmont Exploration Limited.

STATE OF WYOMING)
COUNTY OF FREMONT) SS

By: *Robert W. Schlichting*
Its Agent
P.O. Box 669
Carlin, Nevada 89822
NEWMONT EXPLORATION LIMITED

The work of location consisted of making the maps as provided in NRS 517.040.
Dated October 26 A.D., 1992, and filed in duplicate.

To tie this claim to the Public Survey, begin at the southwest corner, Section 22,
Township 35 N., Range 50 E., Mt. Diablo Mer., and bear south 4100
feet and east 9600 feet to the northeast corner of this claim.

The number of linear feet claimed in length along the course of the vein from the
point of discovery is 10 feet in an east direction and 1490 feet in a
west direction, together with 300 feet on each side of the center of the
vein or lode for the entire length of the claim.

The general course of the vein or lode is east and west.

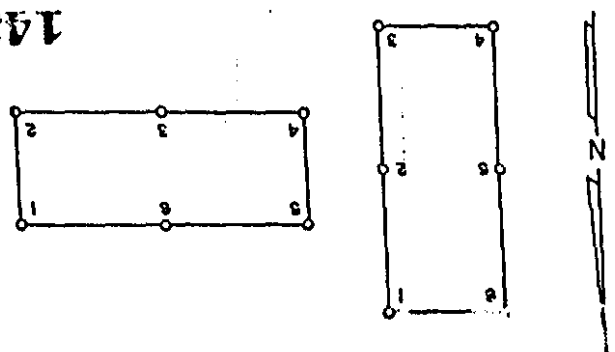
Thence, 600 feet in a south direction to Post No. 2, marked - NOIR 36 -2	direction to Post No. 2, marked - NOIR 36 -2
Thence, 750 feet in a west direction to Post No. 3, marked - NOIR 36 -3	direction to Post No. 3, marked - NOIR 36 -3
Thence, 750 feet in a west direction to Post No. 4, marked - NOIR 36 -4	direction to Post No. 4, marked - NOIR 36 -4
Thence, 600 feet in a north direction to Post No. 5, marked - NOIR 36 -5	direction to Post No. 5, marked - NOIR 36 -5
Thence, 750 feet in a east direction to Post No. 6, marked - NOIR 36 -6	direction to Post No. 6, marked - NOIR 36 -6
Thence, 750 feet in a east direction to Post No. 1, marked - NOIR 36 -1	direction to Post No. 1, marked - NOIR 36 -1

Beginning at the northeast corner post No. 1,
Said claim is located in the SE (Quarter) Section(s) 26
Township 35 North, Range 50 East, Mt. Diablo Mer., and is
more particularly described as follows, to wit:

Unknown
Mining District, Eureka County, Nevada.
Lode Mining Claim on this 26th day of October, 1992, situated in the
NOIR 36
by its Agent, the undersigned, does hereby locate the
THE UNDERSIGNED, hereby certifies that NEWMONT EXPLORATION LIMITED,

CERTIFICATE OF LOCATION - NEVADA

143707




BOOK 243 PAGE 416
 OFFICIAL RECORDS
 RECORDED AT THE REQUEST OF
Newmont Exploration
 '93 JAN 14 P2:09

EUREKA COUNTY, NEVADA
 M.N. REBALEATI, RECORDER
 FILE NO. 625

143708

BOOK 243 PAGE 416

November 30, 1992



[Signature]
 Notary Public

My Commission Expires:

Sworn to and acknowledged before me this 12th day of November 1992, by Robert W. Schlitting as Agent for Newmont Exploration Limited.

STATE OF WYOMING)
 COUNTY OF FREMONT) SS

By: *[Signature]*
 Carlin, Nevada 89822
 P.O. Box 669
 NEWMONT EXPLORATION LIMITED
 Its Agent
 -Locator-

The work of location consisted of making the maps as provided in NRS 517.040. Dated October 26 A.D., 1992, and filed in duplicate.

To tie this claim to the Public Survey, begin at the southwest corner, Section 22, Township 35 N., Range 50 E., Mt. Diablo Mer., and bear South, 4100 feet and east, 10800 feet to the northeast corner of this claim.

The number of linear feet claimed in length along the course of the vein from the point of discovery is 1190 feet in an east direction and 10 feet in a west direction, together with 300 feet on each side of the center of the vein or lode for the entire length of the claim.

The general course of the vein or lode is east and west.

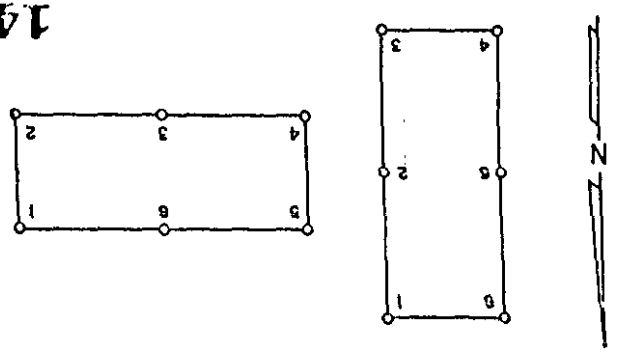
Thence, 600 feet in a south	direction to Post No. 2, marked - NOIR 37 -2
Thence, 600 feet in a west	direction to Post No. 3, marked - NOIR 37 -3
Thence, 600 feet in a west	direction to Post No. 4, marked - NOIR 37 -4
Thence, 600 feet in a north	direction to Post No. 5, marked - NOIR 37 -5
Thence, 600 feet in a east	direction to Post No. 6, marked - NOIR 37 -6
Thence, 600 feet in a east	direction to Post No. 1, marked - NOIR 37 -1

the point of beginning and all monuments being 3 3/4" X 3 3/4" X 4' wood posts beginning at the northeast corner post No. 1, Township 35 North, Range 50 East (Quarter) Section(s) 26(25), Mt. Diablo Mer., and is more particularly described as follows, to wit:

Said claim is located in the SE(SW) (Quarter) Section(s) 26(25), Mining District, Eureka County, Nevada. Unknown Lode Mining Claim on this 26th day of October, 1992, situated in the by its Agent, the undersigned, does hereby locate the NOIR 37 THE UNDERSIGNED, hereby certifies that NEWMONT EXPLORATION LIMITED,

CERTIFICATE OF LOCATION - NEVADA

143708



BOOK 243 PAGE 417
 OFFICIAL RECORDS
 RECORDED AT THE REQUEST OF
 Newmont Exploration

'93 JUN 14 P2:10


EUREKA COUNTY, NEVADA
 M.N. REBALEATI, RECORDER
 FILE NO. 25

143709

BOOK 243 PAGE 417

November 30, 1992

My Commission Expires:



[Signature]
 Notary Public

Sworn to and acknowledged before me this 12th day of November 1992, by Robert W. Schlichting, as Agent for Newmont Exploration Limited.

STATE OF WYOMING)
 COUNTY OF FREMONT)
 SS

By: *[Signature]*
 P.O. Box 669
 Carlin, Nevada 89822
 Its Agent -Locator-

NEWMONT EXPLORATION LIMITED

The work of location consisted of making the maps as provided in NRS 517.040. Dated October 26 A.D., 1992, and filed in duplicate.

To tie this claim to the Public Survey, begin at the Southwest corner, Section 22, Township 35 N., Range 50 E., Mt. Diablo Mer., and bear south 4700 feet and east 9600 feet to the northeast corner of this claim.

The number of linear feet claimed in length along the course of the vein from the point of discovery is 10 feet in an east direction and 1490 feet in a west direction, together with 300 feet on each side of the center of the vein or lode for the entire length of the claim.

The general course of the vein or lode is east and west

Thence, 600 feet in a south	direction to Post No. 2, marked - NOIR 38 -2
Thence, 750 feet in a west	direction to Post No. 3, marked - NOIR 38 -3
Thence, 750 feet in a west	direction to Post No. 4, marked - NOIR 38 -4
Thence, 600 feet in a north	direction to Post No. 5, marked - NOIR 38 -5
Thence, 750 feet in a east	direction to Post No. 6, marked - NOIR 38 -6
Thence, 750 feet in a east	direction to Post No. 1, marked - NOIR 38 -1

the point of beginning and all monuments being 3 3/4" X 3 3/4" X 4" wood posts

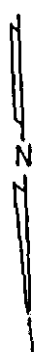
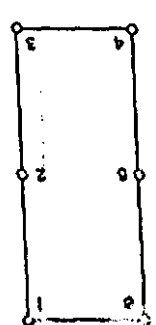
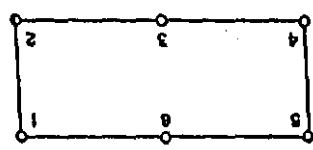
Beginning at the northeast corner post No. 1, Township 35 North, Range 50 East (Quarter) Section(s) 26 (35), Mt. Diablo Mer., and is more particularly described as follows, to wit:

Said claim is located in the SE (NE) (Quarter) Section(s) 26 (35), Mining District, Eureka County, Nevada. Unknown

THE UNDERSIGNED, hereby certifies that NEWMONT EXPLORATION LIMITED, by its Agent, the undersigned, does hereby locate the NOIR 38

CERTIFICATE OF LOCATION - NEVADA

143709

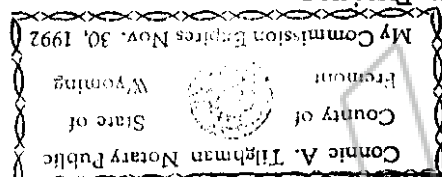


BOOK 243 PAGE 418
OFFICIAL RECORDS
RECORDED AT THE REQUEST OF
Newmont Exploration
'93 JAN 14 P2:10

EUREKA COUNTY, NEVADA
M.N. REBALEATI, RECORDER
FILE NO. 625
143710

November 30, 1992

My Commission Expires:



Notary Public
Connie A. Highman

Sworn to and acknowledged before me this 12th day of November 1992, by Robert W. Schlichting, as Agent for Newmont Exploration Limited.

STATE OF WYOMING)
COUNTY OF FREMONT) SS

By: *Robert W. Schlichting*
Its Agent
P.O. Box 669
Carlin, Nevada 89822
-Locator-

NEWMONT EXPLORATION LIMITED

The work of location consisted of making the maps as provided in NRS 517.040. Dated October 26 A.D., 1992, and filed in duplicate.

To tie this Claim to the Public Survey, begin at the southwest corner, Section 22, Township 35 N., Range 50 E., Mt. Diablo Mer., and bear south 4700 feet and east 10800 feet to the northeast corner of this Claim.

The number of linear feet claimed in length along the course of the vein from the point of discovery is 1190 feet in an east direction and 10 feet in a west direction, together with 300 feet on each side of the center of the vein or lode for the entire length of the claim.

The general course of the vein or lode is east and west.

Then, 600 feet in a south	direction to Post No. 2, marked - NOIR 39 - 2
Then, 600 feet in a west	direction to Post No. 3, marked - NOIR 39 - 3
Then, 600 feet in a west	direction to Post No. 4, marked - NOIR 39 - 4
Then, 600 feet in a north	direction to Post No. 5, marked - NOIR 39 - 5
Then, 600 feet in a east	direction to Post No. 6, marked - NOIR 39 - 6
Then, 600 feet in a east	direction to Post No. 1, marked - NOIR 39 - 1

Beginning at the northeast corner post No. 1,

Said Claim is located in the SE(SW)(NE)(NW) (Quarter) Section(s) 26(25)(35)(36), Township 35 North, Range 50 East, Mt. Diablo Mer., and is more particularly described as follows, to wit:

Unknown Mining District, Eureka County, Nevada. Lode Mining Claim on this 26th day of October, 1992, situated in the NOIR 39 by its Agent, the undersigned, does hereby locate the NEWMONT EXPLORATION LIMITED, THE UNDERSIGNED, hereby certifies that

CERTIFICATE OF LOCATION - NEVADA

143710

