


BOOK 244 PAGE 150  
OFFICIAL RECORDS  
RECORDED AT THE REQUEST OF  
*Newmont Exploration*  
93 JAN 25 P2:40

EUREKA COUNTY - NEVADA  
M.N. REBAL. E.A.T.I. RECORDER  
FILE NO. 143990

143990



My Commission Expires: November 30, 1996

*Connie A. Thigman*  
Notary Public

Sworn to and acknowledged before me this 10<sup>th</sup> day of December, 1992,  
by Robert W. Schlichting as Agent for Newmont Exploration Limited.

STATE OF WYOMING )  
COUNTY OF FREMONT )  
SS )

By: *Robert W. Schlichting*  
Its Agent  
-Locator-  
P.O. Box 669  
Carlin, Nevada 89822  
NEWMONT EXPLORATION LIMITED

The work of location consisted of making the maps as provided in NRS 517.040.  
Dated November 24 A.D., 1992, and filed in duplicate.

To tie this claim to the Public Survey, begin at the southwest corner, Section 21,  
Township 36 N., Range 51 E., Mt. Diablo Mer., and bear north, 1380  
feet and east, 1800 feet to the northeast corner of this claim.

The number of linear feet claimed in length along the course of the vein from the  
point of discovery is 10 feet in a north direction and 1490 feet in a  
south direction, together with 300 feet on each side of the center of the  
vein or lode for the entire length of the claim.

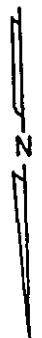
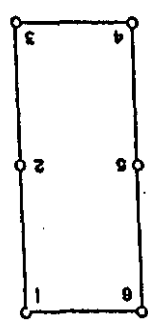
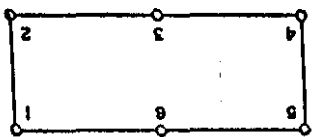
|  |    |
|--|----|
| Then, 750 feet in a south direction to Post No. 2, marked - DUCK 1 | -2 |
| Then, 750 feet in a south direction to Post No. 3, marked - DUCK 1 | -3 |
| Then, 600 feet in a west direction to Post No. 4, marked - DUCK 1  | -4 |
| Then, 750 feet in a north direction to Post No. 5, marked - DUCK 1 | -5 |
| Then, 750 feet in a north direction to Post No. 6, marked - DUCK 1 | -6 |
| Then, 600 feet in a east direction to Post No. 1, marked - DUCK 1  | -1 |

the point of beginning and all monuments being 3 3/4" X 3 3/4" X 4' wood  
Beginning at the northeast corner post No. 1,  
Township 36 North, Range 51 East, Mt. Diablo Mer., and is  
more particularly described as follows, to wit:

Said claim is located in the NW(SW) (Quarter) Section(s) 28(21),  
Mining District, Eureka County, Nevada.  
Unknown  
Lode Mining Claim on this 29th day of October, 1992, situated in the  
by its Agent, the undersigned, does hereby locate the DUCK 1  
THE UNDERSIGNED, hereby certifies that NEWMONT EXPLORATION LIMITED,

CERTIFICATE OF LOCATION - NEVADA


143990



BOOK 244 PAGE 151  
OFFICIAL RECORDS  
RECORDED AT THE REQUEST OF  
Newmont Exploration  
93 JAN 25 P2:40

EUREKA COUNTY, NEVADA  
M.N. REBALEATI, RECORDER  
FILE NO. 143991

Notary Public



My Commission Expires: November 30, 1996

Sworn to and acknowledged before me this 10<sup>th</sup> day of December 1992, by Robert W. Schlöchtling as Agent for Newmont Exploration Limited.

STATE OF WYOMING )  
COUNTY OF FREMONT )  
SS

By: Robert W. Schlöchtling  
Its Agent  
P.O. Box 669  
Carlin, Nevada 89822  
-Locator-

NEWMONT EXPLORATION LIMITED

The work of location consisted of making the maps as provided in NRS 517.040. Dated November 24 A.D., 1992, and filed in duplicate.

To the this Claim to the public survey, begin at the southwest corner, Section 21, Township 36 N., Range 51 E., Mt. Diablo Mer., and bear north 2880 feet and east 1800 feet to the northeast corner of this claim.

The number of linear feet claimed in length along the course of the vein from the point of discovery is 1490 feet in a north direction and 10 feet in a south direction, together with 300 feet on each side of the center of the vein or lode for the entire length of the claim.

|   |   |
|---|---|
| Thence, 750 feet in a south direction to Post No. 2, marked - DUCK 2 -2 | direction to Post No. 2, marked - DUCK 2 -2 |
| Thence, 750 feet in a south direction to Post No. 3, marked - DUCK 2 -3 | direction to Post No. 3, marked - DUCK 2 -3 |
| Thence, 600 feet in a west direction to Post No. 4, marked - DUCK 2 -4  | direction to Post No. 4, marked - DUCK 2 -4 |
| Thence, 750 feet in a north direction to Post No. 5, marked - DUCK 2 -5 | direction to Post No. 5, marked - DUCK 2 -5 |
| Thence, 750 feet in a north direction to Post No. 6, marked - DUCK 2 -6 | direction to Post No. 6, marked - DUCK 2 -6 |
| Thence, 600 feet in a east direction to Post No. 1, marked - DUCK 2 -1  | direction to Post No. 1, marked - DUCK 2 -1 |

the point of beginning and all monuments being 3 3/4" X 3 3/4" X 4' wood

Beginning at the northeast corner post No. 1, Township 36 North, Range 51 East, Mt. Diablo Mer., and its more particularly described as follows, to wit:

CERTIFICATE OF LOCATION - NEVADA

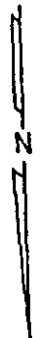
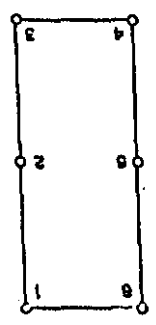
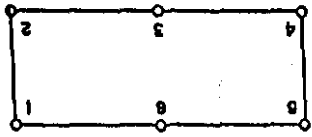
THE UNDERSIGNED, hereby certifies that NEWMONT EXPLORATION LIMITED, by its Agent, the undersigned, does hereby locate the DUCK 2

Lode Mining Claim on this 29th day of October, 1992, situated in the Mining District, Eureka County, Nevada.

Said Claim is located in the NW(SW) (Quarter) Section(s) 21(21)

Township 36 North, Range 51 East, Mt. Diablo Mer., and its

143991




BOOK 244 PAGE 152  
 OFFICIAL RECORDS  
 RECORDED AT THE REQUEST OF  
 Newmont Exploration  
 93 JAN 25 P 2:40  
 EUREKA COUNTY, NEVADA  
 M.N. REBALEATI, RECORDER  
 FILE NO. 625  
 143992

BOOK 244 PAGE 152

November 30, 1996

My Commission Expires:



Notary Public

Sworn to and acknowledged before me this 10<sup>th</sup> day of December 1992, by Robert W. Schlichting as Agent for Newmont Exploration Limited.

STATE OF WYOMING )  
 COUNTY OF FREMONT ) SS

By: Robert W. Schlichting  
 Carlin, Nevada 89822  
 P.O. Box 669  
 NEWMONT EXPLORATION LIMITED  
 Its Agent  
 -Locator

The work of location consisted of making the maps as provided in NRS 517.040. Dated November 24 A.D., 1992, and filed in duplicate.

To tie this claim to the Public Survey, begin at the southwest corner, Section 21, Township 36 N., Range 51 E., Mt. Diablo Mer., and bear north 1380 feet and east 2400 feet to the northeast corner of this claim.

The number of linear feet claimed in length along the course of the vein from the point of discovery is 10 feet in a north direction and 1490 feet in a south direction, together with 300 feet on each side of the center of the vein or lode for the entire length of the claim.

|     |                 |  |    |
|-----|-----------------|--|----|
| 750 | feet in a south | direction to Post No. 2, marked - DUCK 3 | -2 |
| 750 | feet in a south | direction to Post No. 3, marked - DUCK 3 | -3 |
| 600 | feet in a west  | direction to Post No. 4, marked - DUCK 3 | -4 |
| 750 | feet in a north | direction to Post No. 5, marked - DUCK 3 | -5 |
| 750 | feet in a north | direction to Post No. 6, marked - DUCK 3 | -6 |
| 600 | feet in a east  | direction to Post No. 1, marked - DUCK 3 | -1 |

Beginning at the northeast corner post No. 1, the point of beginning and all monuments being 3 1/2" x 3 1/2" x 4" wood

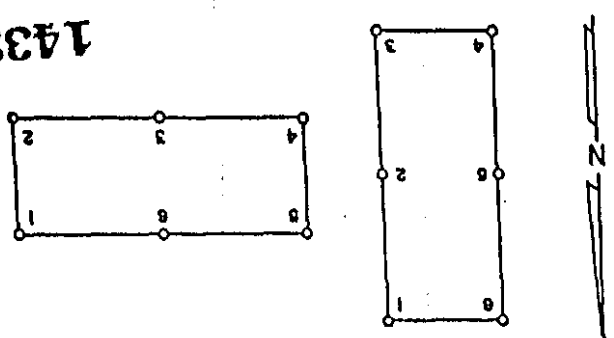
Said claim is located in the NW(SW) (Quarter) Section(s) 28(21), Township 36 North, Range 51 East, Mt. Diablo Mer., and is more particularly described as follows, to wit:

Unknown Mining District, Eureka County, Nevada.

Lode Mining claim on this 29th day of October, 1992, situated in the DUCK 3

THE UNDERSIGNED, hereby certifies that NEWMONT EXPLORATION LIMITED, by its Agent, the undersigned, does hereby locate the DUCK 3

CERTIFICATE OF LOCATION - NEVADA




BOOK 244 PAGE 153  
 OFFICIAL RECORDS  
 RECORDED AT THE REQUEST OF  
 Newmont Exploration  
 93 JAN 25 P 2:40

EUREKA COUNTY, NEVADA  
 M.N. REBALEATI, RECORDER  
 FILE NO. 143993

BOOK 244 PAGE 153

*[Signature]*  
 Notary Public



My Commission Expires: November 30, 1996

Sworn to and acknowledged before me this 10<sup>th</sup> day of December, 1992, by Robert W. Schlöchtling as Agent for Newmont Exploration Limited.

STATE OF WYOMING )  
 COUNTY OF FREMONT )  
 SS

By: *[Signature]*  
 Its Agent  
 Carlin, Nevada 89822  
 P.O. Box 669  
 NEWMONT EXPLORATION LIMITED

Dated November 24 A.D., 1992, and filed in duplicate. The work of location consisted of making the maps as provided in NRS 517.040.

To the this Claim to the Public Survey, begin at the southwest corner, Section 21, Township 36 N., Range 51 E., Mt. Diablo Mer., and bear north 2880 feet and east 2400 feet to the northeast corner of this claim.

The number of linear feet claimed in length along the course of the vein from the point of discovery is 1490 feet in a north direction and 10 feet in a south direction, together with 300 feet on each side of the center of the vein or lode for the entire length of the claim.

the point of beginning and all monuments being 3 1/2" X 3 1/2" X 4" wood

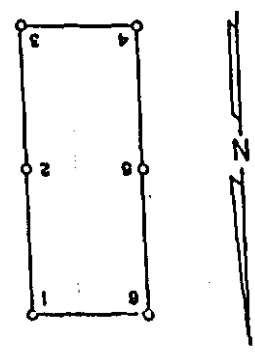
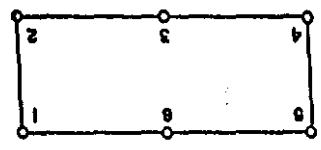
|   |   |
|---|---|
| Thence, 750 feet in a south direction to Post No. 2, marked - DUCK 4 -2 | direction to Post No. 2, marked - DUCK 4 -2 |
| Thence, 750 feet in a south direction to Post No. 3, marked - DUCK 4 -3 | direction to Post No. 3, marked - DUCK 4 -3 |
| Thence, 600 feet in a west direction to Post No. 4, marked - DUCK 4 -4  | direction to Post No. 4, marked - DUCK 4 -4 |
| Thence, 750 feet in a north direction to Post No. 5, marked - DUCK 4 -5 | direction to Post No. 5, marked - DUCK 4 -5 |
| Thence, 750 feet in a north direction to Post No. 6, marked - DUCK 4 -6 | direction to Post No. 6, marked - DUCK 4 -6 |
| Thence, 600 feet in a east direction to Post No. 1, marked - DUCK 4 -1  | direction to Post No. 1, marked - DUCK 4 -1 |

Beginning at the northeast corner post No. 1, more particularly described as follows, to wit: Township 36 North, Range 51 East, Mt. Diablo Mer., and is said claim is located in the NW(SW) (Quarter) Section(s) 21(21),

Unknown Mining District, Eureka County, Nevada. THE UNDERSIGNED, hereby certifies that NEWMONT EXPLORATION LIMITED, by its Agent, the undersigned, does hereby locate the DUCK 4 Lode Mining Claim on this 29th day of October, 1992, situated in the

CERTIFICATE OF LOCATION - NEVADA

143993




BOOK 244 PAGE 154  
OFFICIAL RECORDS  
RECORDED AT THE REQUEST OF  
Newmont Exploration  
93 JUN 25 P2:40

EUREKA COUNTY, NEVADA  
M.N. REBALEATI, RECORDER  
FILE NO. 625

143994

November 30, 1996



Notary Public  
*[Signature]*

My Commission Expires:

Sworn to and acknowledged before me this 14<sup>th</sup> day of December, 1992, by Robert W. Schlichting as Agent for Newmont Exploration Limited.

STATE OF WYOMING )  
COUNTY OF FREMONT ) SS

By: *[Signature]*  
Carlin, Nevada 89822  
P.O. Box 669  
NEWMONT EXPLORATION LIMITED  
Its Agent  
-Locator-

The work of location consisted of making the maps as provided in NRS 517.040. Dated November 24 A.D., 1992, and filed in duplicate.

To the this Claim to the Public Survey, begin at the southwest corner, Section 21, Township 36 N., Range 51 E., Mt. Diablo Mer., and bear north 1380 feet and east 3000 feet to the northeast corner of this Claim.

The number of linear feet claimed in length along the course of the vein from the point of discovery is 10 feet in a north direction and 1490 feet in a south direction, together with 300 feet on each side of the center of the vein or lode for the entire length of the claim.

The general course of the vein or lode is north and south

|       |     |                 |  |    |
|-------|-----|-----------------|--|----|
| Then, | 750 | feet in a south | direction to Post No. 2, marked - DUCK 5 | -2 |
| Then, | 750 | feet in a south | direction to Post No. 3, marked - DUCK 5 | -3 |
| Then, | 600 | feet in a west  | direction to Post No. 4, marked - DUCK 5 | -4 |
| Then, | 750 | feet in a north | direction to Post No. 5, marked - DUCK 5 | -5 |
| Then, | 750 | feet in a north | direction to Post No. 6, marked - DUCK 5 | -6 |
| Then, | 600 | feet in a east  | direction to Post No. 1, marked - DUCK 5 | -1 |

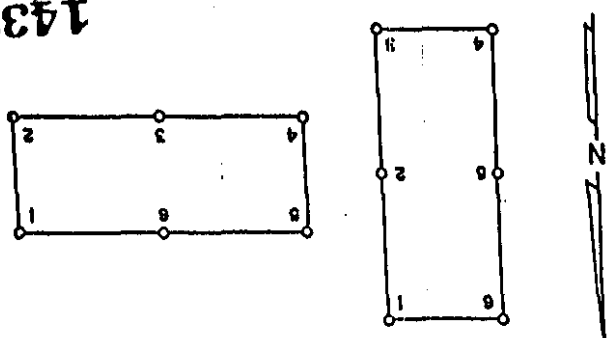
Beginning at the northeast corner post No. 1,

Said Claim is located in the NW(SW)(NE)(SE) (Quarter) section(s) 28(21)(28)(21), Township 36 North, Range 51 East, Mt. Diablo Mer., and is more particularly described as follows, to wit:

Unknown Mining District, Eureka County, Nevada. by its Agent, the undersigned, does hereby locate the DUCK 5 Lode Mining Claim on this 29th day of October, 1992, situated in the

CERTIFICATE OF LOCATION - NEVADA

THE UNDERSIGNED, hereby certifies that NEWMONT EXPLORATION LIMITED,




143994

BOOK 244 PAGE 155  
OFFICIAL RECORDS  
RECORDED AT THE REQUEST OF

Newmont Exploration  
93 JAN 25 P 2:40

EUREKA COUNTY, NEVADA  
M.N. REBALEATI, RECORDER  
FILE NO. 143995  
FEES \$ 25

November 30, 1996



My Commission Expires:

Notary Public  
*Connie A. Tirkhman*

Sworn to and acknowledged before me this 14th day of December, 1992, by Robert W. Schlöchter as Agent for Newmont Exploration Limited.

STATE OF WYOMING )  
COUNTY OF FREMONT ) SS

By: *Robert W. Schlöchter*  
P.O. Box 669  
Carlin, Nevada 89822  
NEMMONT EXPLORATION LIMITED  
Its Agent  
-Locator-

The work of location consisted of making the maps as provided in NRS 517.040. Dated November 24 A.D., 1992, and filed in duplicate.

To tie this claim to the Public Survey, begin at the southwest corner, Section 21, Township 36 N., Range 51 E., Mt. Diablo Mer., and bear north 2880 feet and east 3000 feet to the northeast corner of this claim.

The number of linear feet claimed in length along the course of the vein from the point of discovery is 1490 feet in a north direction and 10 feet in a south direction, together with 300 feet on each side of the center of the vein or lode for the entire length of the claim.

The general course of the vein or lode is north and south.

|     |                 |   |
|-----|-----------------|---|
| 750 | feet in a south | direction to Post No. 2, marked - DUCK 6 -2 |
| 750 | feet in a south | direction to Post No. 3, marked - DUCK 6 -3 |
| 600 | feet in a west  | direction to Post No. 4, marked - DUCK 6 -4 |
| 750 | feet in a north | direction to Post No. 5, marked - DUCK 6 -5 |
| 750 | feet in a north | direction to Post No. 6, marked - DUCK 6 -6 |
| 600 | feet in a east  | direction to Post No. 1, marked - DUCK 6 -1 |

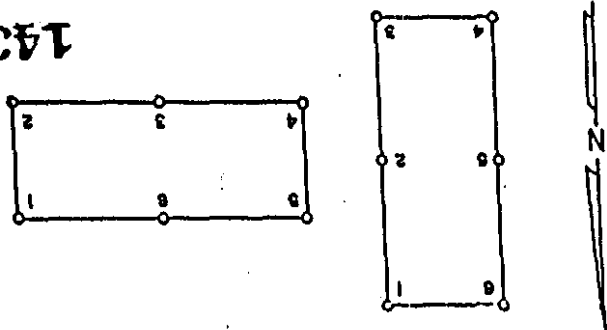
the point of beginning and all monuments being 3 3/4" X 3 3/4" X 4' wood

Beginning at the northeast corner post No. 1, Township 36 North, Range 51 East, Mt. Diablo Mer., and is more particularly described as follows, to wit:

Said claim is located in the NW(SW)(NE)(SE) Section(s) 21(21)(21)(21), Township 36 North, Range 51 East, Eureka County, Nevada. Unknown Mining District, Eureka County, Nevada.

CERTIFICATE OF LOCATION - NEVADA

THE UNDERSIGNED, hereby certifies that NEMMONT EXPLORATION LIMITED, by its Agent, the undersigned, does hereby locate the DUCK 6 Lode Mining Claim on this 29th day of October, 1992, situated in the



143995


BOOK 244 PAGE 152  
 OFFICIAL RECORDS  
 RECORDED AT THE REQUEST OF  
 Newmont Exploration  
 '93 JUN 25 P 2:40

EUREKA COUNTY, NEVADA  
 M.M. REBALEATI, RECORDER  
 FILE NO. 625  
 143996

BOOK 244 PAGE 156

November 30, 1996

My Commission Expires:



Notary Public

Sworn to and acknowledged before me this 24<sup>th</sup> day of December, 1992, by Robert W. Schlitting as Agent for Newmont Exploration Limited.

STATE OF WYOMING )  
 COUNTY OF FREMONT )  
 ) SS

By: Robert W. Schlitting  
 Its Agent - Locator  
 P.O. Box 669  
 Carlin, Nevada 89822  
 NEWMONT EXPLORATION LIMITED

The work of location consisted of making the maps as provided in NRS 517.040. Dated November 24 A.D., 1992, and filed in duplicate.

To tie this claim to the Public Survey, begin at the southwest corner, Section 21, Township 36 N., Range 51 E., Mt. Diablo Mer., and bear north 1380 feet and east 3600 feet to the northeast corner of this claim.

The number of linear feet claimed in length along the course of the vein from the point of discovery is 10 feet in a north direction and 1490 feet in a south direction, together with 300 feet on each side of the center of the vein or lode for the entire length of the claim.

The point of beginning and all monuments being 3 3/4" X 3 3/4" X 4' wood

|                             |   |
|-----------------------------|---|
| Thence, 750 feet in a south | direction to Post No. 2, marked - DUCK 7 -2 |
| Thence, 750 feet in a south | direction to Post No. 3, marked - DUCK 7 -3 |
| Thence, 600 feet in a west  | direction to Post No. 4, marked - DUCK 7 -4 |
| Thence, 750 feet in a north | direction to Post No. 5, marked - DUCK 7 -5 |
| Thence, 750 feet in a north | direction to Post No. 6, marked - DUCK 7 -6 |
| Thence, 600 feet in a east  | direction to Post No. 1, marked - DUCK 7 -1 |

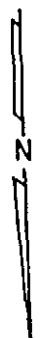
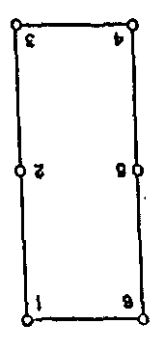
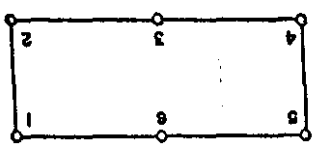
Beginning at the northeast corner post No. 1,

Said claim is located in the NE(SE) (Quarter) Section(s) 28(21) Township 36 North, Range 51 East, Mt. Diablo Mer., and is more particularly described as follows, to wit:

Unknown Mining District, Eureka County, Nevada. Lode Mining claim on this 29th day of October, 1992, situated in the DUCK 7 by its Agent, the undersigned, does hereby locate the DUCK 7

CERTIFICATE OF LOCATION - NEVADA

143996




BOOK 244 PAGE 157  
 OFFICIAL RECORDS  
 RECORDED AT THE REQUEST OF  
 Newmont Exploration  
 93 JAN 25 P2:40

EUREKA COUNTY, NEVADA  
 M.N. REBALEATI, RECORDER  
 FILE NO. 143997  
 FEE \$ 25

BOOK 244 PAGE 157

November 30, 1996

My Commission Expires:



*Connie A. Titchman*  
 Notary Public

Sworn to and acknowledged before me this 10th day of December, 1992, by Robert W. Schlichting as Agent for Newmont Exploration Limited.

STATE OF WYOMING  
 COUNTY OF FREMONT )  
 SS )

By: *Robert W. Schlichting*  
 Its Agent - Locator  
 P.O. Box 669  
 Carlin, Nevada 89822  
 NEWMONT EXPLORATION LIMITED

The work of location consisted of making the maps as provided in NRS 517.040. Dated November 24 A.D., 1992, and filed in duplicate.

To tie this Claim to the Public Survey, begin at the southwest corner, Section 21, Township 36 N., Range 51 E., Mt. Diablo Mer., and bear north 2880 feet and east 3600 feet to the northeast corner of this Claim.

The number of linear feet claimed in length along the course of the vein from the point of discovery is 1490 feet in a north direction and 10 feet in a south direction, together with 300 feet on each side of the center of the vein or lode for the entire length of the claim.

The general course of the vein or lode is north and south

|                             |  |    |
|-----------------------------|--|----|
| Thence, 750 feet in a south | direction to Post No. 2, marked - DUCK 8 | -2 |
| Thence, 750 feet in a south | direction to Post No. 3, marked - DUCK 8 | -3 |
| Thence, 600 feet in a west  | direction to Post No. 4, marked - DUCK 8 | -4 |
| Thence, 750 feet in a north | direction to Post No. 5, marked - DUCK 8 | -5 |
| Thence, 750 feet in a north | direction to Post No. 6, marked - DUCK 8 | -6 |
| Thence, 600 feet in a east  | direction to Post No. 1, marked - DUCK 8 | -1 |

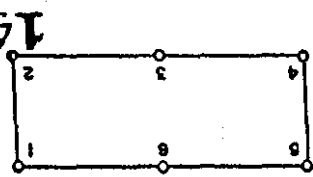
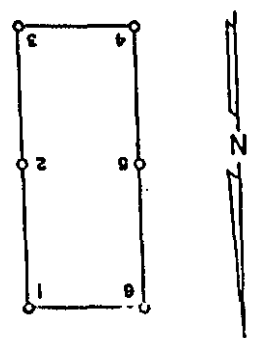
the point of beginning and all monuments being 3 3/4" X 3 3/4" X 4' wood

Beginning at the northeast corner post No. 1, more particularly described as follows, to wit: Township 36 North, Range 51 East (Quarter) Section(s) 21(21), Mt. Diablo Mer., and is

Said Claim is located in the NE(SE) (Quarter) Section(s) 21(21) Mining District, Eureka County, Nevada. Unknown

THE UNDERSIGNED, hereby certifies that NEWMONT EXPLORATION LIMITED, by its Agent, the undersigned, does hereby locate the DUCK 8 lode Mining Claim on this 29th day of October, 1992, situated in the

CERTIFICATE OF LOCATION - NEVADA



143997




BOOK 244 PAGE 158  
 OFFICIAL RECORDS  
 RECORDED AT THE REQUEST OF  
 Newmont Exploration  
 93 JAN 25 P 2:40

EUREKA COUNTY, NEVADA  
 M.N. REBAL. LEAT. RECORDER  
 FILE NO. 143998  
 FEES \$ 25

BOOK 244 PAGE 158

November 30, 1996

My Commission Expires:



*Connie A. Tilghman*  
 Notary Public

Sworn to and acknowledged before me this 10<sup>th</sup> day of December 1992, by Robert W. Schlichting as Agent for Newmont Exploration Limited.

STATE OF WYOMING )  
 COUNTY OF FREMONT ) SS

By: *Robert W. Schlichting*  
 Its Agent - Locator  
 P.O. Box 669  
 Carlin, Nevada 89822

NEWMONT EXPLORATION LIMITED

The work of location consisted of making the maps as provided in NRS 517.040. Dated November 24 A.D., 1992, and filled in duplicate.

To the this Claim to the Public Survey, begin at the southwest corner, Section 21, Township 36 N., Range 51 E., Mt. Diablo Mer., and bear north 1380 feet and east 4200 feet to the northeast corner of this claim.

The number of linear feet claimed in length along the course of the vein from the point of discovery is 10 feet in a north direction and 1490 feet in a south direction, together with 300 feet on each side of the center of the vein or lode for the entire length of the claim.

The general course of the vein or lode is north and south

|  |    |     |                 |
|--|----|-----|-----------------|
| direction to Post No. 2, marked - DUCK 9 | -2 | 750 | feet in a south |
| direction to Post No. 3, marked - DUCK 9 | -3 | 750 | feet in a south |
| direction to Post No. 4, marked - DUCK 9 | -4 | 600 | feet in a west  |
| direction to Post No. 5, marked - DUCK 9 | -5 | 750 | feet in a north |
| direction to Post No. 6, marked - DUCK 9 | -6 | 750 | feet in a north |
| direction to Post No. 1, marked - DUCK 9 | -1 | 600 | feet in a east  |

Beginning at the northeast corner post No. 1,

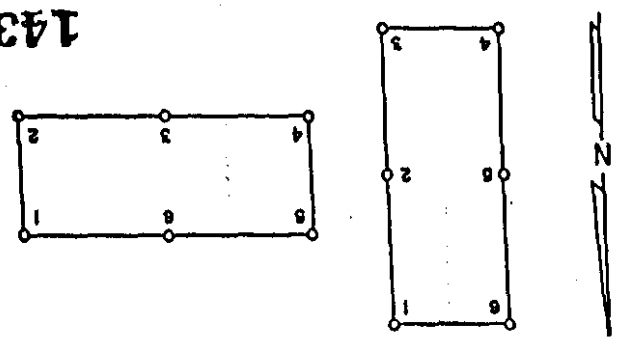
Said claim is located in the NE(SE) (Quarter) Section(s) 28(21), Township 36 North, Range 51 East, Mt. Diablo Mer., and is more particularly described as follows, to wit:

Unknown Mining District, Eureka County, Nevada. Lode Mining Claim on this 29<sup>th</sup> day of October, 1992, situated in the DUCK 9

THE UNDERSIGNED, hereby certifies that NEWMONT EXPLORATION LIMITED, by its Agent, the undersigned, does hereby locate the DUCK 9

CERTIFICATE OF LOCATION - NEVADA

143998




BOOK 244 PAGE 159  
OFFICIAL RECORDS  
RECORDED AT THE REQUEST OF

Newmont Exploration  
93 JAN 25 P 2:40

EUREKA COUNTY, NEVADA  
M.M. REBALEATI, RECORDER  
FILE NO. 6-25

143999

Notary Public



November 30, 1996

My Commission Expires:

Sworn to and acknowledged before me this 15th day of December, 1992, by Robert W. Schlichting as Agent for Newmont Exploration Limited.

STATE OF WYOMING )  
COUNTY OF FREMONT ) SS

By: [Signature]  
Carlin, Nevada 89822  
P.O. Box 669  
NEWMONT EXPLORATION LIMITED  
Its Agent  
-Locator-

The work of location consisted of making the maps as provided in NRS 517.040. Dated November 24 A.D., 1992, and filed in duplicate.

To tie this claim to the Public Survey, begin at the southwest corner, Section 21, Township 36 N., Range 51 E., Mt. Diablo Mer., and bear north 2880 feet and east 4200 feet to the northeast corner of this claim.

The general course of the vein or lode is north and south. The number of linear feet claimed in length along the course of the vein from the point of discovery is 1490 feet in a north direction and 10 feet in a south direction, together with 300 feet on each side of the center of the vein or lode for the entire length of the claim.

the point of beginning and all monuments being 3 1/2" X 3 1/2" X 4' wood

|     |                 |  |
|-----|-----------------|--|
| 750 | feet in a south | direction to Post No. 2, marked - DUCK 10 -2 |
| 750 | feet in a south | direction to Post No. 3, marked - DUCK 10 -3 |
| 600 | feet in a west  | direction to Post No. 4, marked - DUCK 10 -4 |
| 750 | feet in a north | direction to Post No. 5, marked - DUCK 10 -5 |
| 750 | feet in a north | direction to Post No. 6, marked - DUCK 10 -6 |
| 600 | feet in a east  | direction to Post No. 1, marked - DUCK 10 -1 |

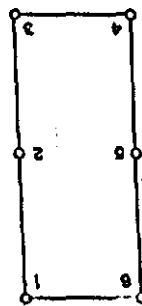
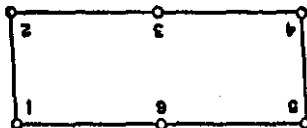
Beginning at the northeast corner post No. 1,

Said claim is located in the NE(SE) (Quarter) Section(s) 21(21), Township 36 North, Range 51 East, Mt. Diablo Mer., and is more particularly described as follows, to wit:

Unknown Mining District, Eureka County, Nevada. Lode Mining claim on this 29th day of October, 1992, situated in the THE UNDERSIGNED, hereby certifies that NEWMONT EXPLORATION LIMITED, by its Agent, the undersigned, does hereby locate the DUCK 10

CERTIFICATE OF LOCATION - NEVADA

143999




BOOK 244 PAGE 60  
OFFICIAL RECORDS  
RECORDED AT THE REQUEST OF  
Newmont Exploration  
93 JAN 25 P 2:40

EUREKA COUNTY, NEVADA  
M.N. REBALEATI, RECORDER  
FILE NO. 144000  
FEES \$ 6.25

November 30, 1996

My Commission Expires:



*Connie A. Trighman*  
Notary Public

Sworn to and acknowledged before me this 10th day of December 1992, by Robert W. Schlichting as Agent for Newmont Exploration Limited.

STATE OF WYOMING  
COUNTY OF FREMONT  
SS

By: *Robert W. Schlichting*  
Its Agent  
P.O. Box 669  
Carlin, Nevada 89822  
NEWMONT EXPLORATION LIMITED

The work of location consisted of making the maps as provided in NRS 517.040. Dated November 24 A.D., 1992, and filed in duplicate.

To tie this claim to the public survey, begin at the southwest corner, Section 21, Township 36 N., Range 51 E., Mt. Diablo Mer., and bear north 1380 feet and east 4800 feet to the northeast corner of this claim.

The number of linear feet claimed in length along the course of the vein from the point of discovery is 10 feet in a north direction and 1490 feet in a south direction, together with 300 feet on each side of the center of the vein or lode for the entire length of the claim.

|     |                 |  |
|-----|-----------------|--|
| 750 | feet in a south | direction to Post No. 2, marked - DUCK 11 -2 |
| 750 | feet in a south | direction to Post No. 3, marked - DUCK 11 -3 |
| 600 | feet in a west  | direction to Post No. 4, marked - DUCK 11 -4 |
| 750 | feet in a north | direction to Post No. 5, marked - DUCK 11 -5 |
| 750 | feet in a north | direction to Post No. 6, marked - DUCK 11 -6 |
| 600 | feet in a east  | direction to Post No. 1, marked - DUCK 11 -1 |

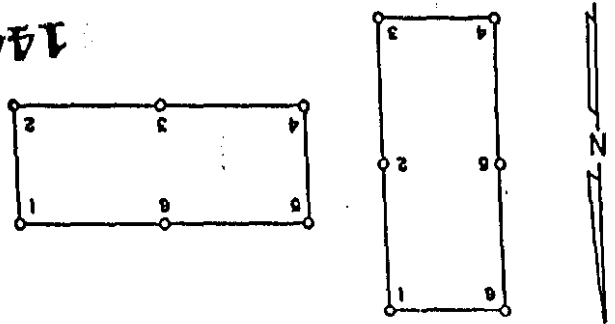
Beginning at the northeast corner post No. 1, the point of beginning and all monuments being 3 3/4" X 3 3/4" X 4' wood

Said claim is located in the NE(SE) (Quarter) Section(s) 28(21), Township 36 North, Range 51 East, Mt. Diablo Mer., and is more particularly described as follows, to wit:

THE UNDERSIGNED, hereby certifies that NEWMONT EXPLORATION LIMITED, by its Agent, the undersigned, does hereby locate the DUCK 11 Lode Mining Claim on this 29th day of October, 1992, situated in the Mining District, Eureka County, Nevada.

CERTIFICATE OF LOCATION - NEVADA

144000




BOOK 244 PAGE 161  
 OFFICIAL RECORDS  
 RECORDED AT THE REQUEST OF  
 Newmont Exploration  
 93 JAN 25 P 2:40

EUREKA COUNTY, NEVADA  
 M.N. REBALEATI, RECORDER  
 FILE NO. 144001  
 FEES \$ 25

BOOK 244 PAGE 161

November 30, 1996

My Commission Expires:



Notary Public  
 Connie A. Thigman

Sworn to and acknowledged before me this 10th day of December 1992, by Robert W. Schlichting as Agent for Newmont Exploration Limited.

STATE OF WYOMING )  
 COUNTY OF FREMONT ) SS

By: Robert W. Schlichting  
 Its Agent  
 P.O. Box 669  
 Carlin, Nevada 89822  
 NEWMONT EXPLORATION LIMITED

Dated November 24 A.D., 1992, and filed in duplicate. The work of location consisted of making the maps as provided in NRS 517.040.

To tie this claim to the Public Survey, begin at the southwest corner, Section 21, Township 36 N., Range 51 E., Mt. Diablo Mer., and bear north 2880 feet and east 4800 feet to the northeast corner of this claim.

The number of linear feet claimed in length along the course of the vein from the point of discovery is 1490 feet in a north direction and 10 feet in a south direction, together with 300 feet on each side of the center of the vein or lode for the entire length of the claim.

|  |  |
|--|--|
| Thence, 750 feet in a south direction to Post No. 2, marked - DUCK 12 -2 | direction to Post No. 2, marked - DUCK 12 -2 |
| Thence, 750 feet in a south direction to Post No. 3, marked - DUCK 12 -3 | direction to Post No. 3, marked - DUCK 12 -3 |
| Thence, 600 feet in a west direction to Post No. 4, marked - DUCK 12 -4  | direction to Post No. 4, marked - DUCK 12 -4 |
| Thence, 750 feet in a north direction to Post No. 5, marked - DUCK 12 -5 | direction to Post No. 5, marked - DUCK 12 -5 |
| Thence, 750 feet in a north direction to Post No. 6, marked - DUCK 12 -6 | direction to Post No. 6, marked - DUCK 12 -6 |
| Thence, 600 feet in a east direction to Post No. 1, marked - DUCK 12 -1  | direction to Post No. 1, marked - DUCK 12 -1 |

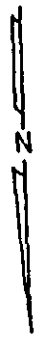
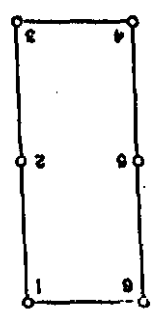
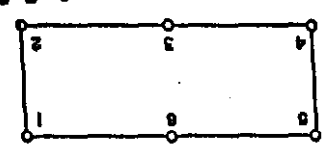
Beginning at the northeast corner post No. 1, the point of beginning and all monuments being 3 3/4" X 3 3/4" X 4' wood

THE UNDERSIGNED, hereby certifies that NEWMONT EXPLORATION LIMITED, by its Agent, the undersigned, does hereby locate the DUCK 12 Lode Mining Claim on this 29th day of October, 1992, situated in the Unknown Mining District, Eureka County, Nevada.

Said claim is located in the (NE/SE) (Quarter) Section(s) 21(21), Township 36 North, Range 51 East, Mt. Diablo Mer., and is more particularly described as follows, to wit:

CERTIFICATE OF LOCATION - NEVADA

144001




BOOK 244 PAGE 162  
OFFICIAL RECORDS  
RECORDED AT THE REQUEST OF  
Newmont Exploration  
93 JAN 25 P241

EUREKA COUNTY, NEVADA  
M.N. REBALEATI, RECORDER  
FILE NO. 144002  
FEE \$ 25

November 30, 1996

My Commission Expires:



Notary Public  
*Connie A. Tighman*

Sworn to and acknowledged before me this 10th day of December 1992, by Robert W. Schlichting as Agent for Newmont Exploration Limited.

STATE OF WYOMING  
COUNTY OF FREMONT  
SS

By: *Robert W. Schlichting*  
Its Agent  
-Locator-  
P.O. Box 669  
Carlin, Nevada 89822  
NEWMONT EXPLORATION LIMITED

Dated November 24 A.D., 1992, and filed in duplicate. The work of location consisted of making the maps as provided in NRS 517.040.

To tie this claim to the public survey, begin at the southwest corner, section 21, Township 36 N., Range 51 E., Mt. Diablo Mer., and bear north 1380 feet and east 5400 feet to the northeast corner of this claim.

The number of linear feet claimed in length along the course of the vein from the point of discovery is 10 feet in a north direction and 1490 feet in a south direction, together with 300 feet on each side of the center of the vein or lode for the entire length of the claim.

|     |                 |   |
|-----|-----------------|---|
| 750 | feet in a south | direction to Post No. 2, marked - DUCK 13 - 2 |
| 750 | feet in a south | direction to Post No. 3, marked - DUCK 13 - 3 |
| 600 | feet in a west  | direction to Post No. 4, marked - DUCK 13 - 4 |
| 750 | feet in a north | direction to Post No. 5, marked - DUCK 13 - 5 |
| 750 | feet in a north | direction to Post No. 6, marked - DUCK 13 - 6 |
| 600 | feet in a east  | direction to Post No. 1, marked - DUCK 13 - 1 |

Beginning at the northeast corner post No. 1,

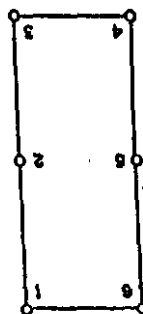
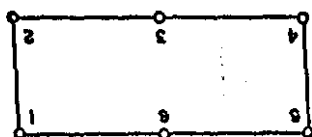
Said claim is located in the NE(SE)(NW)(SW) section(s) 28(21)(27)(22), Township 36 North, Range 51 East, Mt. Diablo Mer., and is more particularly described as follows, to wit:

Unknown Mining District, Eureka County, Nevada. by its Agent, the undersigned, does hereby locate the DUCK 13 Lode Mining claim on this 29th day of October, 1992, situated in the

CERTIFICATE OF LOCATION - NEVADA

THE UNDERSIGNED, hereby certifies that NEWMONT EXPLORATION LIMITED,

144002




BOOK 244 PAGE 163  
OFFICIAL RECORDS  
RECORDED AT THE REQUEST OF  
Newmont Exploration  
93 JAN 25 P2:41

EUREKA COUNTY, NEVADA  
M.N. REBALEATI, RECORDER  
FILE NO. 25

144003

November 30, 1996

My Commission Expires:



Notary Public  
*Connie A. Tilghman*

Sworn to and acknowledged before me this 10th day of December, 1992, by Robert W. Schlichting as Agent for Newmont Exploration Limited.

STATE OF WYOMING )  
COUNTY OF FREMONT ) SS

NEWMONT EXPLORATION LIMITED  
P.O. Box 669  
Carlin, Nevada 89822  
By: *Robert W. Schlichting*  
Its Agent - Locator-

The work of location consisted of making the maps as provided in NRS 517.040. Dated November 24 A.D., 1992, and filed in duplicate.

To the this Claim to the Public Survey, begin at the southwest corner, Section 21, Township 36 N., Range 51 E., Mt. Diablo Mer., and bear north 2880 feet and east 5400 feet to the northeast corner of this claim.

The general course of the vein or lode is north and south. The number of linear feet claimed in length along the course of the vein from the point of discovery is 1490 feet in a north direction and 10 feet in a south direction, together with 300 feet on each side of the center of the vein or lode for the entire length of the claim.

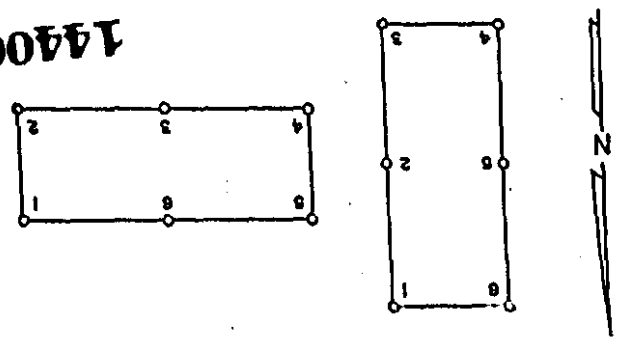
|                             |  |
|-----------------------------|--|
| Thence, 750 feet in a south | direction to Post No. 2, marked - DUCK 14 -2 |
| Thence, 750 feet in a south | direction to Post No. 3, marked - DUCK 14 -3 |
| Thence, 600 feet in a west  | direction to Post No. 4, marked - DUCK 14 -4 |
| Thence, 750 feet in a north | direction to Post No. 5, marked - DUCK 14 -5 |
| Thence, 750 feet in a north | direction to Post No. 6, marked - DUCK 14 -6 |
| Thence, 600 feet in a east  | direction to Post No. 1, marked - DUCK 14 -1 |

Beginning at the northeast corner post No. 1,

Said Claim is located in the NE(SE)(NW)(SW) (Quarter) Section(s) 21(21)(22)(22), Township 36 North, Range 51 East, Mt. Diablo Mer., and is more particularly described as follows, to wit:

Unknown Mining District, Eureka County, Nevada. THE UNDERSIGNED, hereby certifies that NEWMONT EXPLORATION LIMITED, by its Agent, the undersigned, does hereby locate the DUCK 14 Lode Mining Claim on this 29th day of October, 1992, situated in the

CERTIFICATE OF LOCATION - NEVADA



144003


BOOK 244 PAGE 164  
 OFFICIAL RECORDS  
 RECORDED AT THE REQUEST OF  
*Newmont Exploration*  
 '93 JAN 25 P2:41

EUREKA COUNTY, NEVADA  
 M.N. REBALEATI, RECORDER  
 FILE NO. 144004  
 FEE \$ 6.25

BOOK 244 PAGE 164

November 30, 1996

My Commission Expires:



*Connie A. Tilghman*  
 Notary Public

Sworn to and acknowledged before me this 10th day of December, 1992, by Robert W. Schlichting as Agent for ~~Newmont Exploration Limited~~ Exploration Limited.

STATE OF WYOMING )  
 COUNTY OF FREMONT ) SS

By: *Robert W. Schlichting*  
 Its Agent  
 -Locator-  
 P.O. Box 669  
 Carlin, Nevada 89822  
 NEWMONT EXPLORATION LIMITED

The work of location consisted of making the maps as provided in NRS 517.040. Dated November 24 A.D., 1992, and filed in duplicate.

To tie this claim to the Public Survey, begin at the southwest corner, Section 21, Township 36 N., Range 51 E., Mt. Diablo Mer., and bear north 1380 feet and east 6000 feet to the northeast corner of this claim.

The general course of the vein or lode is north and south.

The number of linear feet claimed in length along the course of the vein from the point of discovery is 10 feet in a north direction and 1490 feet in a south direction, together with 300 feet on each side of the center of the vein or lode for the entire length of the claim.

the point of beginning and all monuments being 3 3/4" X 3 3/4" X 4' wood

|                             |  |
|-----------------------------|--|
| Thence, 750 feet in a south | direction to Post No. 2, marked - DUCK 15 -2 |
| Thence, 750 feet in a south | direction to Post No. 3, marked - DUCK 15 -3 |
| Thence, 600 feet in a west  | direction to Post No. 4, marked - DUCK 15 -4 |
| Thence, 750 feet in a north | direction to Post No. 5, marked - DUCK 15 -5 |
| Thence, 750 feet in a north | direction to Post No. 6, marked - DUCK 15 -6 |
| Thence, 600 feet in a east  | direction to Post No. 1, marked - DUCK 15 -1 |

Beginning at the northeast corner post No. 1, Township 36 North, Range 51 East (Quarter) Section(s) 27(22), Mt. Diablo Mer., and is more particularly described as follows, to wit:

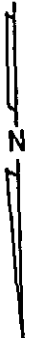
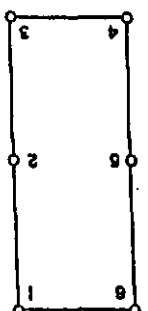
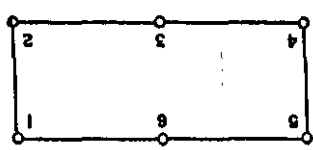
Said claim is located in the NW(SW) (Quarter) Section(s) 27(22), Mining District, Eureka County, Nevada. Unknown

Lode Mining Claim on this 29th day of October, 1992, situated in the DUCK 15 by its Agent, the undersigned, does hereby locate the

THE UNDERSIGNED, hereby certifies that NEWMONT EXPLORATION LIMITED,

CERTIFICATE OF LOCATION - NEVADA

144004




BOOK 244 PAGE 65  
OFFICIAL RECORDS  
RECORDED AT THE REQUEST OF  
Newmont Exploration  
93 JAN 25 P 2:41

EUREKA COUNTY, NEVADA  
M.N. REBALEATI, RECORDER  
FILE NO. 144005  
FEE \$ 25

November 30, 1996

My Commission Expires:



Notary Public  
*Connie A. Trighman*

Sworn to and acknowledged before me this 10th day of December 1992, by Robert W. Schlitching as Agent for Newmont Exploration Limited.

STATE OF WYOMING )  
COUNTY OF FREMONT )  
SS

By: *Robert W. Schlitching*  
Its Agent  
P.O. Box 669  
Carlin, Nevada 89822  
-Locator-

NEWMONT EXPLORATION LIMITED

The work of location consisted of making the maps as provided in NRS 517.040. Dated November 24 A.D., 1992, and filed in duplicate.

The number of linear feet claimed in length along the course of the vein from the point of discovery is 1490 feet in a north direction and 10 feet in a south direction, together with 300 feet on each side of the center of the vein or lode for the entire length of the claim.  
The general course of the vein or lode is north and south.  
To tie this claim to the Public Survey, begin at the southwest corner, Section 21, Township 36 N., Range 51 E., Mt. Diablo Mer., and bear north 2880 feet and east 6000 feet to the northeast corner of this claim.

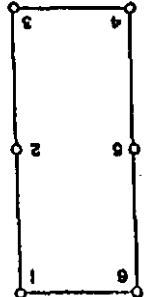
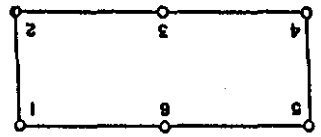
|                             |  |
|-----------------------------|--|
| Thence, 750 feet in a south | direction to Post No. 2, marked - DUCK 16 -2 |
| Thence, 750 feet in a south | direction to Post No. 3, marked - DUCK 16 -3 |
| Thence, 600 feet in a west  | direction to Post No. 4, marked - DUCK 16 -4 |
| Thence, 750 feet in a north | direction to Post No. 5, marked - DUCK 16 -5 |
| Thence, 750 feet in a north | direction to Post No. 6, marked - DUCK 16 -6 |
| Thence, 600 feet in a east  | direction to Post No. 1, marked - DUCK 16 -1 |

Beginning at the northeast corner post No. 1, more particularly described as follows, to wit:  
Said claim is located in the NW(SW) (Quarter) Section(s) 22(22), Township 36 North, Range 51 East, Mt. Diablo Mer., and is

Unknown Mining District, Eureka County, Nevada. by its Agent, the undersigned, does hereby locate the DUCK 16 Lode Mining Claim on this 29th day of October, 1992, situated in the THE UNDERSIGNED, hereby certifies that NEWMONT EXPLORATION LIMITED,

CERTIFICATE OF LOCATION - NEVADA

144005






BOOK 244 PAGE 166  
OFFICIAL RECORDS  
RECORDED AT THE REQUEST OF  
Newmont Exploration  
93 JAN 25 P 2:41

EUREKA COUNTY, NEVADA  
M.N. REBALEATI, RECORDER  
FILE NO. 144006  
FEE \$ 6.25

November 30, 1996

My Commission Expires:



*Connie A. Tilghman*  
Notary Public

Sworn to and acknowledged before me this 10<sup>th</sup> day of December, 1992, by Robert W. Schlichting as Agent for Newmont Exploration Limited.

STATE OF WYOMING )  
COUNTY OF FREMONT )  
SS

By: *Robert W. Schlichting*  
Its Agent - Locator  
P.O. Box 669  
Carlin, Nevada 89822  
NEWMONT EXPLORATION LIMITED

The work of location consisted of making the maps as provided in NRS 517.040. Dated November 24 A.D., 1992, and filed in duplicate.

The number of linear feet claimed in length along the course of the vein from the point of discovery is 10 feet in a north direction and 1490 feet in a south direction, together with 300 feet on each side of the center of the vein or lode for the entire length of the claim.

The general course of the vein or lode is north and south.

To tie this claim to the Public Survey, begin at the southwest corner, Section 21, Township 36 N., Range 51 E., Mt. Diablo Mer., and bear north 1380 feet and east 6600 feet to the northeast corner of this claim.

|   |   |
|---|---|
| Then, 750 feet in a south direction to Post No. 2, marked - DUCK 17 - 2 | direction to Post No. 2, marked - DUCK 17 - 2 |
| Then, 750 feet in a south direction to Post No. 3, marked - DUCK 17 - 3 | direction to Post No. 3, marked - DUCK 17 - 3 |
| Then, 600 feet in a west direction to Post No. 4, marked - DUCK 17 - 4  | direction to Post No. 4, marked - DUCK 17 - 4 |
| Then, 750 feet in a north direction to Post No. 5, marked - DUCK 17 - 5 | direction to Post No. 5, marked - DUCK 17 - 5 |
| Then, 750 feet in a north direction to Post No. 6, marked - DUCK 17 - 6 | direction to Post No. 6, marked - DUCK 17 - 6 |
| Then, 600 feet in a east direction to Post No. 1, marked - DUCK 17 - 1  | direction to Post No. 1, marked - DUCK 17 - 1 |

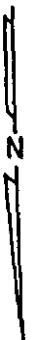
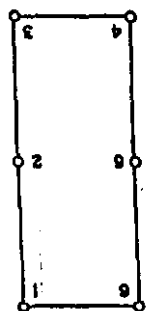
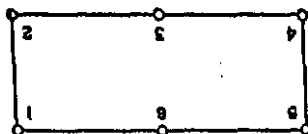
Beginning at the northeast corner post No. 1, Township 36 North, Range 51 East (Quarter) Section(s) 27(22), Mt. Diablo Mer., and is more particularly described as follows, to wit:

Said claim is located in the NW(SW) (Quarter) Section(s) 27(22), Mining District, Eureka County, Nevada. Unknown

THE UNDERSIGNED, hereby certifies that NEWMONT EXPLORATION LIMITED, by its Agent, the undersigned, does hereby locate the DUCK 17 Lode Mining Claim on this 29th day of October, 1992, situated in the

CERTIFICATE OF LOCATION - NEVADA

144006




BOOK-244 PAGE 167  
 OFFICIAL RECORDS  
 RECORDED AT THE REQUEST OF  
 Newmont Exploration  
 '93 JAN 25 P2:41

EUREKA COUNTY, NEVADA  
 M.N. REBALEATI, RECORDER  
 FILE NO. 144007  
 FEES \$ 25

BOOK 244 PAGE 167

November 30, 1996



My Commission Expires:

Notary Public

*Connie A. Tilghman*

Sworn to and acknowledged before me this 10<sup>th</sup> day of December, 1992, by Robert W. Schlichting as Agent for Newmont Exploration Limited.

STATE OF WYOMING )  
 COUNTY OF FREMONT ) SS

By: *Robert W. Schlichting*  
 Carlin, Nevada 89822  
 P.O. Box 669  
 NEWMONT EXPLORATION LIMITED  
 Its Agent  
 -Locator-

The work of location consisted of making the maps as provided in NRS 517.040. Dated November 24 A.D., 1992, and filed in duplicate.

The number of linear feet claimed in length along the course of the vein from the point of discovery is 1490 feet in a north direction and 10 feet in a south direction, together with 300 feet on each side of the center of the vein or lode for the entire length of the claim.

The general course of the vein or lode is north and south.

To tie this claim to the public survey, begin at the southwest corner, Section 21, Township 36 N., Range 51 E., Mt. Diablo Mer., and bear north 2880 feet and east 6600 feet to the northeast corner of this claim.

|                             |  |
|-----------------------------|--|
| Thence, 750 feet in a south | direction to Post No. 2, marked - DUCK 18 -2 |
| Thence, 750 feet in a south | direction to Post No. 3, marked - DUCK 18 -3 |
| Thence, 600 feet in a west  | direction to Post No. 4, marked - DUCK 18 -4 |
| Thence, 750 feet in a north | direction to Post No. 5, marked - DUCK 18 -5 |
| Thence, 750 feet in a north | direction to Post No. 6, marked - DUCK 18 -6 |
| Thence, 600 feet in a east  | direction to Post No. 1, marked - DUCK 18 -1 |

the point of beginning and all monuments being 3 1/2" X 3 1/2" X 4' wood

Beginning at the northeast corner post No. 1, more particularly described as follows, to wit:

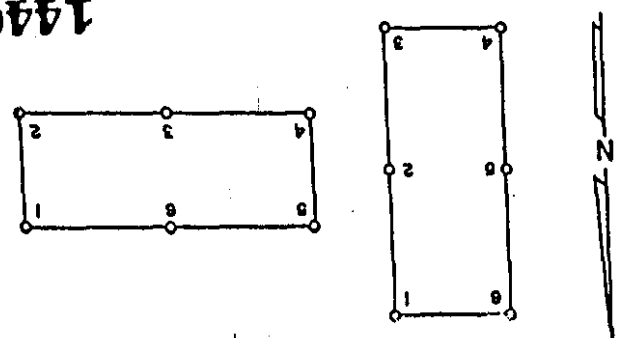
Said claim is located in the NW(SW) (Quarter) Section(s) 22(22) Township 36 North, Range 51 East, Mt. Diablo Mer., and is

Unknown Mining District, Eureka County, Nevada. by its Agent, the undersigned, does hereby locate the DUCK 18 Lode Mining Claim on this 29th day of October, 1992, situated in the

THE UNDERSIGNED, hereby certifies that NEWMONT EXPLORATION LIMITED,

CERTIFICATE OF LOCATION - NEVADA

144007




BOOK 244 PAGE 168  
 OFFICIAL RECORDS  
 RECORDED AT THE REQUEST OF  
 Newmont Exploration  
 93 JAN 25 P 2:41

EUREKA COUNTY, NEVADA  
 M.N. REBALEATI, RECORDER  
 FILE NO. 144008

BOOK 244 PAGE 168

November 30, 1996

My Commission Expires:



Notary Public  
 Connie A. Fitzhman

Sworn to and acknowledged before me this 18th day of December, 1992, by Robert W. Schlichting as Agent for Newmont Exploration Limited.

STATE OF WYOMING  
 COUNTY OF FREMONT  
 )  
 ) SS

By: *Robert W. Schlichting*  
 Carlin Nevada 89822  
 P.O. Box 669  
 NEWMONT EXPLORATION LIMITED  
 Its Agent  
 -Locator-

The work of location consisted of making the maps as provided in NRS 517.040. Dated November 24 A.D., 1992, and filed in duplicate.

The general course of the vein or lode is \_\_\_\_\_ north \_\_\_\_\_ and \_\_\_\_\_ south \_\_\_\_\_

To tie this claim to the Public Survey, begin at the southwest corner, Section 21, Township 36 N., Range 51 E., Mt. Diablo Mer., and bear \_\_\_\_\_ north \_\_\_\_\_, 1380 feet and \_\_\_\_\_ east \_\_\_\_\_, 7200 feet to the northeast corner of this claim.

The number of linear feet claimed in length along the course of the vein from the point of discovery is \_\_\_\_\_ 750 feet in a \_\_\_\_\_ north \_\_\_\_\_ direction and \_\_\_\_\_ 750 feet in a \_\_\_\_\_ south \_\_\_\_\_ direction, together with \_\_\_\_\_ 300 feet on each side of the center of the vein or lode for the entire length of the claim.

the point of beginning and all monuments being 3 1/2" X 3 1/2" X 4" wood

|                             |  |
|-----------------------------|--|
| Thence, 750 feet in a south | direction to Post No. 2, marked - DUCK 19 -2 |
| Thence, 600 feet in a west  | direction to Post No. 4, marked - DUCK 19 -4 |
| Thence, 750 feet in a north | direction to Post No. 5, marked - DUCK 19 -5 |
| Thence, 750 feet in a north | direction to Post No. 6, marked - DUCK 19 -6 |
| Thence, 600 feet in a east  | direction to Post No. 1, marked - DUCK 19 -1 |

Beginning at the northeast corner post No. 1, Township 36 North, Range 51 East (Quarter) Section(s) 27(22), Mt. Diablo Mer., and is more particularly described as follows, to wit:

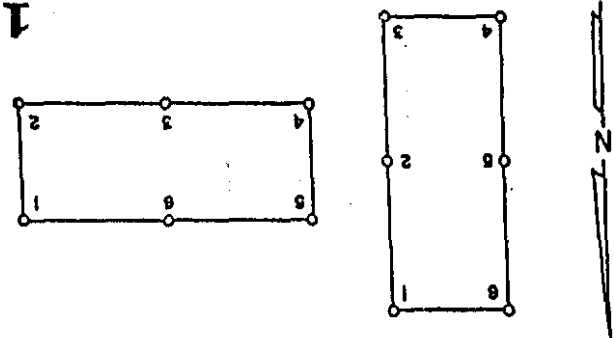
Said claim is located in the NW(SW) \_\_\_\_\_ Mining District, \_\_\_\_\_ Eureka County, Nevada. Unknown

Lode Mining Claim on this 29th day of October, 1992, situated in the \_\_\_\_\_ by its Agent, the undersigned, does hereby locate the DUCK 19

THE UNDERSIGNED, hereby certifies that NEWMONT EXPLORATION LIMITED,

CERTIFICATE OF LOCATION - NEVADA

144008



BOOK 244 PAGE 169  
 OFFICIAL RECORDS  
 RECORDED AT THE REQUEST OF  
 Newmont Exploration  
 '93 JAN 25 P2:41


EUREKA COUNTY, NEVADA  
 M.N. REBALEATI, RECORDER  
 FILE NO. 625

144009

BOOK 244 PAGE 169

November 30, 1996

My Commission Expires:



*Connie A. Tillgman*  
 Notary Public

Sworn to and acknowledged before me this 10th day of December 1992, by Robert W. Schlichting as Agent for Newmont Exploration Limited.

STATE OF WYOMING )  
 COUNTY OF FREMONT ) SS

By: *Robert W. Schlichting*  
 Its Agent - Locator  
 P.O. Box 669  
 Carlin, Nevada 89822  
 NEWMONT EXPLORATION LIMITED

The work of location consisted of making the maps as provided in NRS 517.040. Dated November 24 A.D., 1992, and filed in duplicate.

To tie this claim to the Public Survey, begin at the southwest corner, Section 21, Township 36 N., Range 51 E., Mt. Diablo Mer., and bear north 1380 feet and east 7800 feet to the northeast corner of this claim.

The number of linear feet claimed in length along the course of the vein from the point of discovery is 750 feet in a north direction and 750 feet in a south direction, together with 300 feet on each side of the center of the vein or lode for the entire length of the claim.

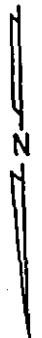
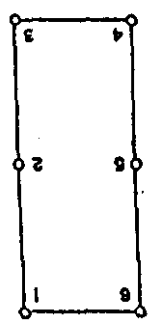
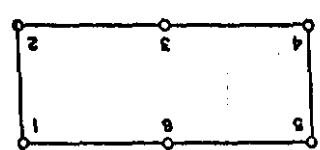
|     |                 |  |
|-----|-----------------|--|
| 750 | feet in a south | direction to Post No. 2, marked - DUCK 20 -2 |
| 750 | feet in a south | direction to Post No. 3, marked - DUCK 20 -3 |
| 600 | feet in a west  | direction to Post No. 4, marked - DUCK 20 -4 |
| 750 | feet in a north | direction to Post No. 5, marked - DUCK 20 -5 |
| 750 | feet in a north | direction to Post No. 6, marked - DUCK 20 -6 |
| 600 | feet in a east  | direction to Post No. 1, marked - DUCK 20 -1 |

Beginning at the northeast corner post No. 1, more particularly described as follows, to wit: Township 36 North, Range 51 East, Mt. Diablo Mer., and is said claim is located in the NW(SW) (Quarter) Section(s) 27(22),

Unknown Mining District, Eureka County, Nevada. Lode Mining Claim on this 29th day of October, 1992, situated in the by its Agent, the undersigned, does hereby locate the DUCK 20 THE UNDERSIGNED, hereby certifies that NEWMONT EXPLORATION LIMITED,

CERTIFICATE OF LOCATION - NEVADA

144009




Newmont Exploration  
 93 JAN 25 P 2:41

EUREKA COUNTY, NEVADA  
 M.M. REBALEATI, RECORDER  
 FILE NO. 25

144010

BOOK 244 PAGE 170

Notary Public



My Commission Expires: November 30, 1996

Sworn to and acknowledged before me this 10th day of December, 1992, by Robert W. Schlichting as Agent for Newmont Exploration Limited.

STATE OF WYOMING )  
 COUNTY OF FREMONT )  
 SS

By: Robert W. Schlichting  
 Its Agent  
 P.O. Box 669  
 Carlin, Nevada 89822  
 NEWMONT EXPLORATION LIMITED

The work of location consisted of making the maps as provided in NRS 517.040. Dated November 24 A.D., 1992, and filed in duplicate.

To tie this claim to the Public Survey, begin at the southwest corner, Section 21, Township 36 N., Range 51 E., Mt. Diablo Mer., and bear north 4380 feet and east 600 feet to the northeast corner of this claim.

The number of linear feet claimed in length along the course of the vein from the point of discovery is 10 feet in a north direction and 1490 feet in a south direction, together with 300 feet on each side of the center of the vein or lode for the entire length of the claim.

The general course of the vein or lode is north and south

|   |   |
|---|---|
| Then, 750 feet in a south direction to Post No. 2, marked - DUCK 21 - 2 | Then, 750 feet in a south direction to Post No. 1, marked - DUCK 21 - 1 |
| Then, 750 feet in a west direction to Post No. 4, marked - DUCK 21 - 4  | Then, 750 feet in a north direction to Post No. 5, marked - DUCK 21 - 5 |
| Then, 600 feet in a south direction to Post No. 3, marked - DUCK 21 - 3 | Then, 750 feet in a north direction to Post No. 6, marked - DUCK 21 - 6 |
| Then, 750 feet in a west direction to Post No. 4, marked - DUCK 21 - 4  | Then, 600 feet in a east direction to Post No. 1, marked - DUCK 21 - 1  |

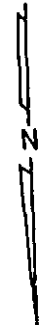
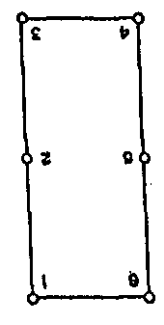
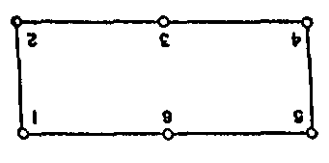
Beginning at the northeast corner post No. 1, more particularly described as follows, to wit: Township 36 North, Range 51 East (Quarter) Section(s) 21, Mt. Diablo Mer., and is

Said claim is located in the NW (Quarter) Section(s) 21, Township 36 North, Range 51 East, Mt. Diablo Mer., and is more particularly described as follows, to wit: Township 36 North, Range 51 East, Mt. Diablo Mer., and is

THE UNDERSIGNED, hereby certifies that NEWMONT EXPLORATION LIMITED, by its Agent, the undersigned, does hereby locate the DUCK 21 Lode Mining Claim on this 31st day of October, 1992, situated in the Mining District, Elko & Eureka Counties, Nevada.

CERTIFICATE OF LOCATION - NEVADA

144010




BOOK 244 PAGE 171  
 OFFICIAL RECORDS  
 RECORDED AT THE REQUEST OF  
*Newmont Exploration*  
 '93 JAN 25 P2:41

EUREKA COUNTY, NEVADA  
 M.N. REBALEATI, RECORDER  
 FILE NO. 625  
**144011**

BOOK 244 PAGE 171

November 30, 1996

My Commission Expires:



*Connie A. Thigman*  
 Notary Public

Sworn to and acknowledged before me this 10th day of December, 1992, by Robert W. Schlichting as Agent for Newmont Exploration Limited.

STATE OF WYOMING )  
 COUNTY OF FREMONT ) SS

NEMMONT EXPLORATION LIMITED  
 P.O. Box 669  
 Carlin, Nevada 89822  
 By: *Robert W. Schlichting*  
 Its Agent - Locator-

The work of location consisted of making the maps as provided in NRS 517.040. Dated November 24 A.D., 1992, and filed in duplicate.

The number of linear feet claimed in length along the course of the vein from the point of discovery is 10 feet in a north direction and 1490 feet in a south direction, together with 300 feet on each side of the center of the vein or lode for the entire length of the claim.

The general course of the vein or lode is north and south.

To tie this claim to the Public Survey, begin at the southwest corner, Section 21, Township 36 N., Range 51 E., Mt. Diablo Mer., and bear north 4380 feet and east 1200 feet to the northeast corner of this claim.

|           |                 |  |
|-----------|-----------------|--|
| Then, 750 | feet in a south | direction to Post No. 2, marked - DUCK 23 -2 |
| Then, 600 | feet in a west  | direction to Post No. 4, marked - DUCK 23 -4 |
| Then, 750 | feet in a north | direction to Post No. 5, marked - DUCK 23 -5 |
| Then, 750 | feet in a north | direction to Post No. 6, marked - DUCK 23 -6 |
| Then, 600 | feet in a east  | direction to Post No. 1, marked - DUCK 23 -1 |

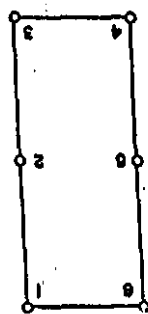
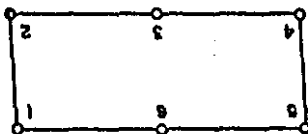
Beginning at the northeast corner post No. 1,

Said claim is located in the NW (Quarter) Section(s) 21, Township 36 North, Range 51 East, Mt. Diablo Mer., and is more particularly described as follows, to wit:

Unknown  
 Mining District, Eiko & Eureka Counties, Nevada.  
 by its Agent, the undersigned, does hereby locate the DUCK 23 Lode Mining Claim on this 31st day of October, 1992, situated in the

CERTIFICATE OF LOCATION - NEVADA

144011




BOOK 244 PAGE 172  
 OFFICIAL RECORDS  
 RECORDED AT THE REQUEST OF  
*Newmont Exploration*  
 '93 JAN 25 P2:41

EUREKA COUNTY, NEVADA  
 M.N. REBAL EATI. RECORDER  
 FILE NO. *25*

144012

BOOK 244 PAGE 172

November 30, 1996



My Commission Expires:

*Connie A. Johnson*  
 Notary Public

Sworn to and acknowledged before me this 10<sup>th</sup> day of December, 1992, by Robert W. Schlichting as Agent for Newmont Exploration Limited.

STATE OF WYOMING )  
 COUNTY OF FREMONT )  
 SS )

By: *Robert W. Schlichting*  
 Its Agent - locator -  
 P.O. Box 669  
 Carlin, Nevada 89822  
 NEWMONT EXPLORATION LIMITED

The work of location consisted of making the maps as provided in NRS 517.040. Dated November 24 A.D., 1992, and filed in duplicate.

To tie this claim to the public survey, begin at the southwest corner, Section 21, Township 36 N., Range 51 E., Mt. Diablo Mer., and bear north 4380 feet and east 1800 feet to the northeast corner of this claim.

The number of linear feet claimed in length along the course of the vein from the point of discovery is 10 feet in a north direction and 1490 feet in a south direction, together with 300 feet on each side of the center of the vein or lode for the entire length of the claim.

The general course of the vein or lode is north and south.

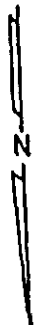
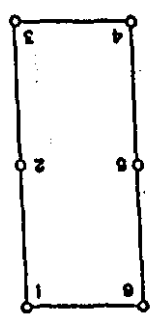
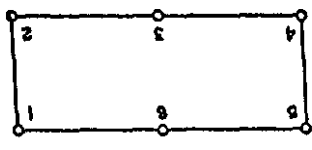
|           |                 |  |
|-----------|-----------------|--|
| Then, 750 | feet in a south | direction to Post No. 2, marked - DUCK 25 -2 |
| Then, 600 | feet in a west  | direction to Post No. 4, marked - DUCK 25 -4 |
| Then, 750 | feet in a north | direction to Post No. 5, marked - DUCK 25 -5 |
| Then, 750 | feet in a north | direction to Post No. 6, marked - DUCK 25 -6 |
| Then, 600 | feet in a east  | direction to Post No. 1, marked - DUCK 25 -1 |

Beginning at the northeast corner post No. 1, Said claim is located in the NW (Quarter) Section(s) 21, Township 36 North, Range 51 East, Mt. Diablo Mer., and is more particularly described as follows, to wit:

Unknown Mining District, Elko & Eureka Counties, Nevada. THE UNDERSIGNED, hereby certifies that NEWMONT EXPLORATION LIMITED, by its Agent, the undersigned, does hereby locate the DUCK 25 Lode Mining claim on this 31st day of October, 1992, situated in the

CERTIFICATE OF LOCATION - NEVADA

144012



BOOK 244 PAGE 173  
OFFICIAL RECORDS  
RECORDED AT THE REQUEST OF


*Newmont Exploration*  
93 JAN 25 P 2 41

EUREKA COUNTY, NEVADA  
M.N. REBALEATI, RECORDER  
FILE NO. *6* FEE \$ *2.50*

144013

November 30, 1996

My Commission Expires:



Notary Public

*Connie A. Tillingham*

Sworn to and acknowledged before me this 10<sup>th</sup> day of December, 1992, by Robert W. Schlichting as Agent for ~~Newmont Exploration Limited~~.

STATE OF WYOMING )  
COUNTY OF FREMONT )  
SS

By: *Robert W. Schlichting*  
Its Agent  
Carlin, Nevada 89822  
P.O. Box 669  
NEWMONT EXPLORATION LIMITED  
-Locator-

The work of location consisted of making the maps as provided in NRS 517.040. Dated November 24 A.D., 1992, and filed in duplicate.

To tie this claim to the public survey, begin at the southwest corner, Section 21, Township 36 N., Range 51 E., Mt. Diablo Mer., and bear north 4380 feet and east 2400 feet to the northeast corner of this claim.

The number of linear feet claimed in length along the course of the vein from the point of discovery is 10 feet in a north direction and 1490 feet in a south direction, together with 300 feet on each side of the center of the vein or lode for the entire length of the claim.

The general course of the vein or lode is north and south.

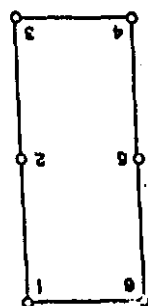
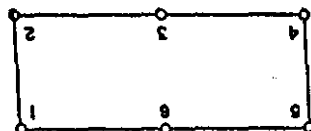
|  |  |
|--|--|
| Then, 750 feet in a south direction to Post No. 2, marked - DUCK 27 -2 | Then, 750 feet in a south direction to Post No. 1, marked - DUCK 27 -1 |
| Then, 600 feet in a west direction to Post No. 4, marked - DUCK 27 -4  | Then, 750 feet in a north direction to Post No. 5, marked - DUCK 27 -5 |
| Then, 750 feet in a south direction to Post No. 3, marked - DUCK 27 -3 | Then, 750 feet in a north direction to Post No. 6, marked - DUCK 27 -6 |
| Then, 600 feet in a west direction to Post No. 4, marked - DUCK 27 -4  |  |

Beginning at the northeast corner post No. 1,

Said claim is located in the NW (Quarter) Section(s) 21, Township 36 North, Range 51 East, Mt. Diablo Mer., and is more particularly described as follows, to wit:

Unknown  
Lode Mining claim on this 31st day of October, 1992, situated in the Mining District, Eureka & Eureka Counties, Nevada.

CERTIFICATE OF LOCATION - NEVADA



144013




BOOK 244 PAGE 174  
 OFFICIAL RECORDS  
 RECORDED AT THE REQUEST OF  
*Newmont Exploration*  
 '93 JAN 25 P2:41

EUREKA COUNTY, NEVADA  
 M.N. REBALEATI, RECORDER  
 FILE NO. 144014 FEES \$ 2.50

BOOK 244 PAGE 174

November 30, 1996



My Commission Expires:

*Connie A. Tilghman*  
 Notary Public  
 Sworn to and acknowledged before me this 18th day of December, 1992,  
 by Robert W. Schlichting as Agent for Newmont Exploration Limited.

STATE OF WYOMING )  
 COUNTY OF FREMONT ) SS

By: *Robert W. Schlichting*  
 Its Agent - locator  
 P.O. Box 669  
 Carlin, Nevada 89822  
 NEWMONT EXPLORATION LIMITED

The work of location consisted of making the maps as provided in NRS 517.040. Dated November 24 A.D., 1992, and filed in duplicate.

To tie this claim to the Public Survey, begin at the southwest corner, Section 21, Township 36 N., Range 51 E., Mt. Diablo Mer., and bear north 4380 feet and east 3000 feet to the northeast corner of this claim.

The number of linear feet claimed in length along the course of the vein from the point of discovery is 10 feet in a north direction and 1490 feet in a south direction, together with 300 feet on each side of the center of the vein or lode for the entire length of the claim.

The general course of the vein or lode is north and south.

|  |  |
|--|--|
| Thence, 750 feet in a south direction to Post No. 2, marked - DUCK 29 -2 | direction to Post No. 2, marked - DUCK 29 -2 |
| Thence, 750 feet in a south direction to Post No. 3, marked - DUCK 29 -3 | direction to Post No. 3, marked - DUCK 29 -3 |
| Thence, 600 feet in a west direction to Post No. 4, marked - DUCK 29 -4  | direction to Post No. 4, marked - DUCK 29 -4 |
| Thence, 750 feet in a north direction to Post No. 5, marked - DUCK 29 -5 | direction to Post No. 5, marked - DUCK 29 -5 |
| Thence, 750 feet in a north direction to Post No. 6, marked - DUCK 29 -6 | direction to Post No. 6, marked - DUCK 29 -6 |
| Thence, 600 feet in a east direction to Post No. 1, marked - DUCK 29 -1  | direction to Post No. 1, marked - DUCK 29 -1 |

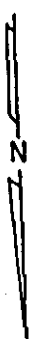
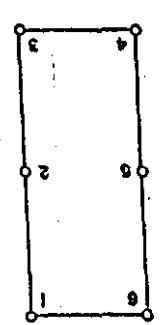
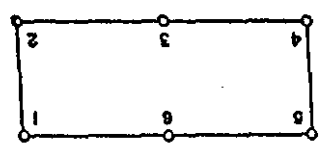
Beginning at the northeast corner post No. 1,

Said claim is located in the NW(NE) (Quarter) Section(s) 21(21), Township 36 North, Range 51 East, Mt. Diablo Mer., and is more particularly described as follows, to wit:

THE UNDERSIGNED, hereby certifies that NEWMONT EXPLORATION LIMITED, by its Agent, the undersigned, does hereby locate the DUCK 29 Lode Mining claim on this 31st day of October, 1992, situated in the Unknown Mining District, Elko & Eureka Counties, Nevada.

CERTIFICATE OF LOCATION - NEVADA

144014



BOOK 244 PAGE 25  
 OFFICIAL RECORDS  
 RECORDED AT THE REQUEST OF  
 Newmont Exploration

93 JAN 25 P 2:41


EUREKA COUNTY, NEVADA  
 M.N. REBALEATI, RECORDER  
 FILE NO. 825

144015

BOOK 244 PAGE 175

November 30, 1996

My Commission Expires:



Notary Public

*[Signature]*

Sworn to and acknowledged before me this 10<sup>th</sup> day of December, 1992, by Robert W. Schlichting as Agent for Newmont Exploration Limited.

STATE OF WYOMING )  
 COUNTY OF FREMONT )  
 ) SS

By: *[Signature]*  
 Its Agent  
 P.O. Box 669  
 Carlin, Nevada 89822  
 NEWMONT EXPLORATION LIMITED

The work of location consisted of making the maps as provided in NRS 517.040. Dated November 24 A.D., 1992, and filed in duplicate.

To tie this claim to the Public Survey, begin at the southwest corner, Section 21, Township 36 N., Range 51 E., Mt. Diablo Mer., and bear north 4380 feet and east 3600 feet to the northeast corner of this claim.

The number of linear feet claimed in length along the course of the vein from the point of discovery is 10 feet in a north direction and 1490 feet in a south direction, together with 300 feet on each side of the center of the vein or lode for the entire length of the claim.

|  |  |
|--|--|
| Then, 750 feet in a south direction to Post No. 2, marked - DUCK 31 -2 | direction to Post No. 2, marked - DUCK 31 -2 |
| Then, 750 feet in a south direction to Post No. 3, marked - DUCK 31 -3 | direction to Post No. 3, marked - DUCK 31 -3 |
| Then, 600 feet in a west direction to Post No. 4, marked - DUCK 31 -4  | direction to Post No. 4, marked - DUCK 31 -4 |
| Then, 750 feet in a north direction to Post No. 5, marked - DUCK 31 -5 | direction to Post No. 5, marked - DUCK 31 -5 |
| Then, 750 feet in a north direction to Post No. 6, marked - DUCK 31 -6 | direction to Post No. 6, marked - DUCK 31 -6 |
| Then, 600 feet in a east direction to Post No. 1, marked - DUCK 31 -1  | direction to Post No. 1, marked - DUCK 31 -1 |

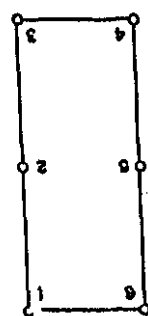
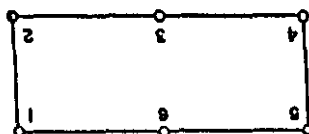
Beginning at the northeast corner post No. 1,

Said claim is located in the NE (Quarter) Section(s) 21, Township 36 North, Range 51 East, Mt. Diablo Mer., and is more particularly described as follows, to wit:

Unknown Mining District, Elko & Eureka Counties, Nevada. THE UNDERSIGNED, hereby certifies that NEWMONT EXPLORATION LIMITED, by its Agent, the undersigned, does hereby locate the DUCK 31 Lode Mining Claim on this 31<sup>st</sup> day of October, 1992, situated in the

CERTIFICATE OF LOCATION - NEVADA

144015




93 JAN 25 P 2:41

EUREKA COUNTY, NEVADA  
 M.N. REBALEATI, RECORDER  
 FILE NO. 144016

November 30, 1996

My Commission Expires:



Notary Public

Sworn to and acknowledged before me this 18th day of December, 1992, by Robert W. Schlichting as Agent for Newmont Exploration Limited.

STATE OF WYOMING )  
 COUNTY OF FREMONT ) SS

By: [Signature]  
 P.O. Box 669  
 Carlin, Nevada 89822  
 NEMMONT EXPLORATION LIMITED  
 Its Agent  
 -Locator-

The work of location consisted of making the maps as provided in NRS 517.040. Dated November 24 A.D., 1992, and filed in duplicate.

To the this claim to the Public Survey, begin at the southwest corner, Section 21, Township 36 N., Range 51 E., Mt. Diablo Mer., and bear north 4380 feet and east 4200 feet to the northeast corner of this claim.

The general course of the vein or lode is north and south. The number of linear feet claimed in length along the course of the vein from the point of discovery is 10 feet in a north direction and 1490 feet in a south direction, together with 300 feet on each side of the center of the vein or lode for the entire length of the claim.

the point of beginning and all monuments being 3 1/2" X 3 1/2" X 4' wood

|                             |  |
|-----------------------------|--|
| Thence, 750 feet in a south | direction to Post No. 2, marked - DUCK 33 -2 |
| Thence, 750 feet in a south | direction to Post No. 3, marked - DUCK 33 -3 |
| Thence, 600 feet in a west  | direction to Post No. 4, marked - DUCK 33 -4 |
| Thence, 750 feet in a north | direction to Post No. 5, marked - DUCK 33 -5 |
| Thence, 750 feet in a north | direction to Post No. 6, marked - DUCK 33 -6 |
| Thence, 600 feet in a east  | direction to Post No. 1, marked - DUCK 33 -1 |

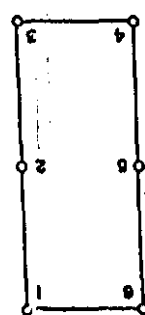
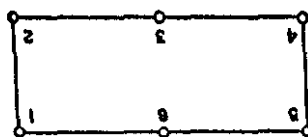
Beginning at the northeast corner post No. 1,

Said claim is located in the NE (Quarter) Section(s) 21, Township 36 North, Range 51 East, Mt. Diablo Mer., and is more particularly described as follows, to wit:

Unknown Mining District, Eureka & Eureka Counties, Nevada. THE UNDERSIGNED, hereby certifies that NEMMONT EXPLORATION LIMITED, by its Agent, the undersigned, does hereby locate the DUCK 33 Lode Mining Claim on this 31st day of October, 1992, situated in the


CERTIFICATE OF LOCATION - NEVADA

144016



November 30, 1996

My Commission Expires:



Notary Public  
*Connie A. Tilghman*

Sworn to and acknowledged before me this 10<sup>th</sup> day of December, 1992, by Robert W. Schlichting as Agent for Newmont Exploration Limited.

STATE OF WYOMING  
 COUNTY OF FREMONT  
 )  
 ) SS

By: *Robert W. Schlichting*  
 Carlin, Nevada 89822  
 P.O. Box 669  
 NEWMONT EXPLORATION LIMITED  
 Its Agent  
 -Locator-

The work of location consisted of making the maps as provided in NRS 517.040. Dated November 24 A.D., 1992, and filed in duplicate.

To file this claim to the Public Survey, begin at the southwest corner, Section 21, Township 36 N., Range 51 E., Mt. Diablo Mer., and bear north 4380 feet and east 4800 feet to the northeast corner of this claim.

The number of linear feet claimed in length along the course of the vein from the point of discovery is 10 feet in a north direction and 1490 feet in a south direction, together with 300 feet on each side of the center of the vein or lode for the entire length of the claim.

The general course of the vein or lode is north and south.

the point of beginning and all monuments being 3 3/4" X 3 3/4" X 4' wood

|           |                 |  |
|-----------|-----------------|--|
| Then, 750 | feet in a south | direction to Post No. 2, marked - DUCK 35 -2 |
| Then, 750 | feet in a south | direction to Post No. 3, marked - DUCK 35 -3 |
| Then, 600 | feet in a west  | direction to Post No. 4, marked - DUCK 35 -4 |
| Then, 750 | feet in a north | direction to Post No. 5, marked - DUCK 35 -5 |
| Then, 750 | feet in a north | direction to Post No. 6, marked - DUCK 35 -6 |
| Then, 600 | feet in a east  | direction to Post No. 1, marked - DUCK 35 -1 |

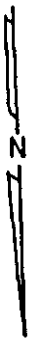
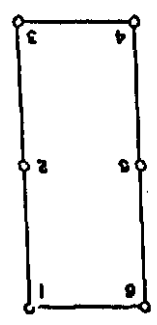
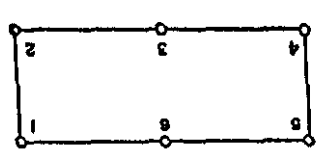
Beginning at the northeast corner post No. 1,

Said Claim is located in the NE (Quarter) Section(s) 21, Township 36 North, Range 51 East, Mt. Diablo Mer., and is more particularly described as follows, to wit:

Unknown Mining District, Eureka & Eureka Counties, Nevada. Lode Mining Claim on this 31st day of October, 1992, situated in the by its Agent, the undersigned, does hereby locate the DUCK 35 THE UNDERSIGNED, hereby certifies that NEWMONT EXPLORATION LIMITED,

CERTIFICATE OF LOCATION - NEVADA

144017




BOOK 244 PAGE 178  
 OFFICIAL RECORDS  
 RECORDED AT THE REQUEST OF  
 Newmont Exploration  
 '93 JAN 25 P2:41

EUREKA COUNTY, NEVADA  
 M.N. REBALEATI, RECORDER  
 FILE NO. 144018  
 FEE \$ 6.25

BOOK 244 PAGE 178

November 30, 1996

My Commission Expires:



*Connie A. Trighman*  
 Notary Public

Sworn to and acknowledged before me this 10<sup>th</sup> day of December 1992, by Robert W. Schlichting as Agent for Newmont Exploration Limited.

STATE OF WYOMING  
 COUNTY OF FREMONT

By: *Robert W. Schlichting*  
 Its Agent  
 P.O. Box 669  
 Carlin, Nevada 89822  
 -Locator-

NEWMONT EXPLORATION LIMITED

The work of location consisted of making the maps as provided in NRS 517.040. Dated November 24 A.D., 1992, and filed in duplicate.

To tie this claim to the Public Survey, begin at the southwest corner, Section 21, Township 36 N., Range 51 E., Mt. Diablo Mer., and bear north 4380 feet and east 5400 feet to the northeast corner of this claim.

The number of linear feet claimed in length along the course of the vein from the point of discovery is 10 feet in a north direction and 1490 feet in a south direction, together with 300 feet on each side of the center of the vein or lode for the entire length of the claim.

|  |  |
|--|--|
| Then, 750 feet in a south direction to Post No. 2, marked - DUCK 37 -2 | Then, 750 feet in a south direction to Post No. 1, marked - DUCK 37 -1 |
| Then, 750 feet in a south direction to Post No. 3, marked - DUCK 37 -3 | Then, 600 feet in a east direction to Post No. 1, marked - DUCK 37 -1  |
| Then, 600 feet in a west direction to Post No. 4, marked - DUCK 37 -4  | Then, 750 feet in a north direction to Post No. 6, marked - DUCK 37 -6 |
| Then, 750 feet in a north direction to Post No. 5, marked - DUCK 37 -5 | Then, 750 feet in a north direction to Post No. 5, marked - DUCK 37 -5 |
| Then, 750 feet in a north direction to Post No. 6, marked - DUCK 37 -6 |  |

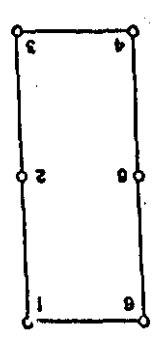
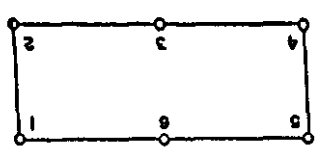
Beginning at the northeast corner post No. 1, the point of beginning and all monuments being 3 1/2" X 3 1/2" X 4" wood

Said claim is located in the NE (NW) (Quarter) Section(s) 21(22), Township 36 North, Range 51 East, Mt. Diablo Mer., and is more particularly described as follows, to wit:

THE UNDERSIGNED, hereby certifies that NEWMONT EXPLORATION LIMITED, by its Agent, the undersigned, does hereby locate the DUCK 37 Lode Mining Claim on this 31st day of October, 1992, situated in the Mining District, Elko & Eureka Counties, Nevada. Unknown

CERTIFICATE OF LOCATION - NEVADA

144018




BOOK 244 PAGE 179  
 OFFICIAL RECORDS  
 RECORDED AT THE REQUEST OF  
 Newmont Exploration  
 '93 JUN 25 P2:41

EUREKA COUNTY, NEVADA  
 M.M. REBALEATI, RECORDER  
 FILE NO. \_\_\_\_\_ FEES \$ 25

144019

BOOK 244 PAGE 179

Notary Public



November 30, 1996

My Commission Expires:

Sworn to and acknowledged before me this 10th day of December 1992, by Robert W. Schlichting as Agent for Newmont Exploration Limited.

STATE OF WYOMING )  
 COUNTY OF FREMONT ) SS

By: Robert W. Schlichting  
 Its Agent  
 P.O. Box 669  
 Carlin, Nevada 89822  
 NEWMONT EXPLORATION LIMITED

The work of location consisted of making the maps as provided in NRS 517.040. Dated November 24 A.D., 1992, and filed in duplicate.

To the this claim to the Public Survey, begin at the southwest corner, Section 21, Township 36 N., Range 51 E., Mt. Diablo Mer., and bear north 4380 feet and east 6000 feet to the northeast corner of this claim.

The number of linear feet claimed in length along the course of the vein from the point of discovery is 10 feet in a north direction and 1490 feet in a south direction, together with 300 feet on each side of the center of the vein or lode for the entire length of the claim.

The general course of the vein or lode is north and south.

|                             |  |
|-----------------------------|--|
| Thence, 750 feet in a south | direction to Post No. 2, marked - DUCK 39 -2 |
| Thence, 750 feet in a south | direction to Post No. 3, marked - DUCK 39 -3 |
| Thence, 600 feet in a west  | direction to Post No. 4, marked - DUCK 39 -4 |
| Thence, 750 feet in a north | direction to Post No. 5, marked - DUCK 39 -5 |
| Thence, 750 feet in a north | direction to Post No. 6, marked - DUCK 39 -6 |
| Thence, 600 feet in a east  | direction to Post No. 1, marked - DUCK 39 -1 |

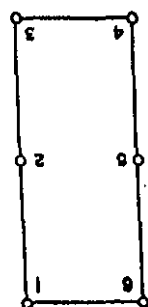
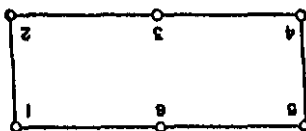
Beginning at the northeast corner post No. 1,

more particularly described as follows, to wit: Township 36 North, Range 51 East, Mt. Diablo Mer., and is (Quarter) Section(s) 22

Said claim is located in the NW Minding District, Elko & Eureka Counties, Nevada. Unknown by its Agent, the undersigned, does hereby locate the DUCK 39 Lode Mining Claim on this 31st day of October, 1992, situated in the THE UNDERSIGNED, hereby certifies that NEWMONT EXPLORATION LIMITED,

CERTIFICATE OF LOCATION - NEVADA

144019




BOOK 244 PAGE 180  
 OFFICIAL RECORDS  
 RECORDED AT THE REQUEST OF  
 Newmont Exploration

'93 JAN 25 P 2:41

EUREKA COUNTY, NEVADA  
 M.N. REBALEATI, RECORDER  
 FILE NO. 144020

BOOK 244 PAGE 180

November 30, 1996



My Commission Expires:

*Connie A. Thighman*  
 Notary Public

Sworn to and acknowledged before me this 10th day of December, 1992, by Robert W. Schlichting as Agent for Newmont Exploration Limited.

STATE OF WYOMING )  
 COUNTY OF FREMONT ) SS

By: *Robert W. Schlichting*  
 Its Agent  
 P.O. Box 669  
 Carlin, Nevada 89822  
 NEWMONT EXPLORATION LIMITED

The work of location consisted of making the maps as provided in NRS 517.040. Dated November 24 A.D., 1992, and filed in duplicate.

To tie this claim to the Public Survey, begin at the southwest corner, Section 21, Township 36 N., Range 51 E., Mt. Diablo Mer., and bear north, 4380 feet and east, 6600 feet to the northeast corner of this claim.

The number of linear feet claimed in length along the course of the vein from the point of discovery is 10 feet in a north direction and 1490 feet in a south direction, together with 300 feet on each side of the center of the vein or lode for the entire length of the claim.

The general course of the vein or lode is north and south

|                           |  |
|---------------------------|--|
| Then, 750 feet in a south | direction to Post No. 2, marked - DUCK 41 -2 |
| Then, 750 feet in a south | direction to Post No. 3, marked - DUCK 41 -3 |
| Then, 600 feet in a west  | direction to Post No. 4, marked - DUCK 41 -4 |
| Then, 750 feet in a north | direction to Post No. 5, marked - DUCK 41 -5 |
| Then, 750 feet in a north | direction to Post No. 6, marked - DUCK 41 -6 |
| Then, 600 feet in a east  | direction to Post No. 1, marked - DUCK 41 -1 |

Beginning at the northeast corner post No. 1,

Said claim is located in the NW (Quarter) Section(s) 22, Township 36 North, Range 51 East, Mt. Diablo Mer., and is more particularly described as follows, to wit:

Unknown Mining District, Eiko & Eureka Counties, Nevada. Lode Mining claim on this 31st day of October, 1992, situated in the by its Agent, the undersigned, does hereby locate the DUCK 41

CERTIFICATE OF LOCATION - NEVADA

