

CERTIFICATE OF LOCATION - NEVADA

THE UNDERSIGNED, hereby certifies that NEWMONT EXPLORATION LIMITED, by its Agent, the undersigned, does hereby locate the HAWK 1 Lode Mining Claim on this 28th day of November, 1992, situated in the Unknown Mining District, Eureka County, Nevada.

Said Claim is located in the NE(SE) (Quarter) Section(s) 30(30), Township 36 North, Range 51 East, Mt. Diablo Mer., and is more particularly described as follows, to wit:

Beginning at the northeast corner post No. 1,

Thence, 750 feet in a south	direction to Post No. 2, marked - HAWK 1	-2
Thence, 750 feet in a south	direction to Post No. 3, marked - HAWK 1	-3
Thence, 600 feet in a west	direction to Post No. 4, marked - HAWK 1	-4
Thence, 750 feet in a north	direction to Post No. 5, marked - HAWK 1	-5
Thence, 750 feet in a north	direction to Post No. 6, marked - HAWK 1	-6
Thence, 600 feet in a east	direction to Post No. 1, marked - HAWK 1	-1

the point of beginning and all monuments being 3 3/4" X 3 3/4" X 4' wood

The number of linear feet claimed in length along the course of the vein from the point of discovery is 10 feet in a north direction and 1490 feet in a south direction, together with 300 feet on each side of the center of the vein or lode for the entire length of the claim.

The general course of the vein or lode is north and south

To tie this claim to the Public Survey, begin at the southwest corner, Section 21, Township 36 N., Range 51 E., Mt. Diablo Mer., and bear south 2320 feet and west 6000 feet to the northeast corner of this claim.

The work of location consisted of making the maps as provided in NRS 517.040. Dated November 24 A.D., 1992, and filed in duplicate.


NEWMONT EXPLORATION LIMITED

P.O. Box 669
Carlin, Nevada, 89822

By: [Signature]
Its Agent
-Locator-

STATE OF WYOMING)
COUNTY OF FREMONT)
SS

Sworn to and acknowledged before me this 15th day of December 1992, by Robert W. Schlichting as Agent for Newmont Exploration Limited.



My Commission Expires: November 30, 1996

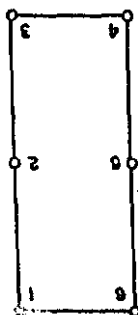
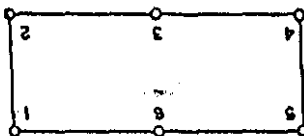
Notary Public

144026
EUREKA COUNTY, NEVADA
M.N. REBALEATI, RECORDER
FILE NO. FEES \$6.25

'93 JUN 27 AM 1:41

BOOK 244 PAGE 192
OFFICIAL RECORDS
RECORDED AT THE REQUEST OF
Newmont Exploration Limited


144026



BOOK 244 PAGE 193
 OFFICIAL RECORDS
 RECORDED AT THE REQUEST OF
 Newmont Exploration Limited
 93 JAN 27 AM 1:41
 EUREKA COUNTY, NEVADA
 M.N. REBALEATI, RECORDER
 FILE NO. FEES 6.25

BOOK 244 PAGE 193

144027



My Commission Expires: November 30, 1996

Notary Public
 [Signature]

Sworn to and acknowledged before me this 10th day of December 1992, by Robert W. Schlichting as Agent for Newmont Exploration Limited.

STATE OF WYOMING)
 COUNTY OF FREMONT) SS

By: [Signature]
 Its Agent
 -Locator-
 P.O. Box 669
 Carlin, Nevada 89822
 NEWMONT EXPLORATION LIMITED

Dated November 24 A.D., 1992, and filed in duplicate. The work of location consisted of making the maps as provided in NRS 517.040.

To tie this Claim to the Public Survey, begin at the southwest corner, Section 21, Township 36 N., Range 51 E., Mt. Diablo Mer., and bear south 2320 feet and west 5400 feet to the northeast corner of this Claim.

The general course of the vein or lode is north and south.

The number of linear feet claimed in length along the course of the vein from the point of discovery is 10 feet in a north direction and 1490 feet in a south direction, together with 300 feet on each side of the center of the vein or lode for the entire length of the claim.

the point of beginning and all monuments being 3 3/4" X 3 3/4" X 4' wood

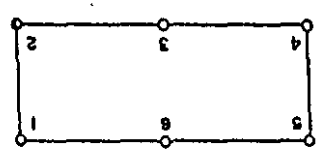
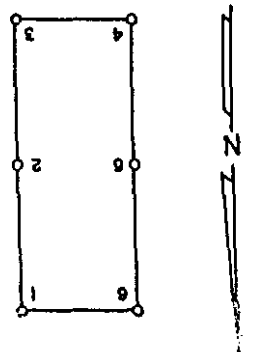
Thence, 750 feet in a south direction to Post No. 2, marked - HAWK 2 -2	750	feet in a south
Thence, 750 feet in a south direction to Post No. 3, marked - HAWK 2 -3	750	feet in a south
Thence, 600 feet in a west direction to Post No. 4, marked - HAWK 2 -4	600	feet in a west
Thence, 750 feet in a north direction to Post No. 5, marked - HAWK 2 -5	750	feet in a north
Thence, 750 feet in a north direction to Post No. 6, marked - HAWK 2 -6	750	feet in a north
Thence, 600 feet in a east direction to Post No. 1, marked - HAWK 2 -1	600	feet in a east

Beginning at the northeast corner post No. 1,

more particularly described as follows, to wit:
 Said Claim is located in the NE(SE)(NW)(SW) (Quarter) Section(s) 30(30)(29)(29), Township 36 North, Range 51 East, Mt. Diablo Mer., and is

Unknown Mining District, Eureka County, Nevada.
 by its Agent, the undersigned, does hereby locate the HAWK 2 Lode Mining Claim on this 28th day of November, 1992, situated in the

CERTIFICATE OF LOCATION - NEVADA




144027

EUREKA COUNTY, NEVADA
 M.N. REBALEATI, RECORDER
 FILE NO. 144028

BOOK 244 PAGE 194

November 30, 1996

My Commission Expires:



Notary Public

Sworn to and acknowledged before me this 15th day of December 1992, by Robert W. Schlitching as Agent for Newmont Exploration Limited.

STATE OF WYOMING)
) SS)
 COUNTY OF FREMONT)

By: *Robert W. Schlitching*
 Its Agent
 P.O. Box 669
 Carlin, Nevada 89822
 NEWMONT EXPLORATION LIMITED
 -Locator

The work of location consisted of making the maps as provided in NRS 517.040. Dated November 24 A.D., 1992, and filed in duplicate.

To tie this claim to the public survey, begin at the southwest corner, section 21, Township 36 N., Range 51 E., Mt. Diablo Mer., and bear south 3820 feet and west 4800 feet to the northeast corner of this claim.

The number of linear feet claimed in length along the course of the vein from the point of discovery is 10 feet in a north direction and 1490 feet in a south direction, together with 300 feet on each side of the center of the vein or lode for the entire length of the claim.

The general course of the vein or lode is north and south.

Then, 750 feet in a south direction to Post No. 2, marked - HAWK 3 -2	direction to Post No. 2, marked - HAWK 3 -2
Then, 750 feet in a south direction to Post No. 3, marked - HAWK 3 -3	direction to Post No. 3, marked - HAWK 3 -3
Then, 600 feet in a west direction to Post No. 4, marked - HAWK 3 -4	direction to Post No. 4, marked - HAWK 3 -4
Then, 750 feet in a north direction to Post No. 5, marked - HAWK 3 -5	direction to Post No. 5, marked - HAWK 3 -5
Then, 750 feet in a north direction to Post No. 6, marked - HAWK 3 -6	direction to Post No. 6, marked - HAWK 3 -6
Then, 600 feet in a east direction to Post No. 1, marked - HAWK 3 -1	direction to Post No. 1, marked - HAWK 3 -1

Beginning at the northeast corner post No. 1,

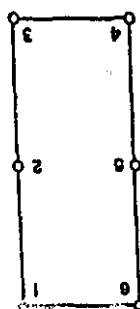
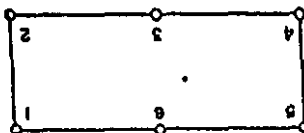
Said claim is located in the SW (Quarter) section(s) 29, Township 36 North, Range 51 East, Mt. Diablo Mer., and is more particularly described as follows, to wit:

Unknown Mining District, Eureka County, Nevada.
 by its Agent, the undersigned, does hereby locate the HAWK 3 Lode Mining claim on this 3rd day of November, 1992, situated in the

CERTIFICATE OF LOCATION - NEVADA

THE UNDERSIGNED, hereby certifies that NEWMONT EXPLORATION LIMITED,

144028




93 JAN 27 AM 1:41

EUREKA COUNTY, NEVADA
 M.N. REBALEATI, RECORDER
 FILE NO. FEES \$6.25

144029

BOOK 244 PAGE 195

November 30, 1996



My Commission Expires:

Connie A. Tilghman
 Notary Public

Sworn to and acknowledged before me this 10th day of December, 1992, by Robert W. Schlichting as Agent for Newmont Exploration Limited.

STATE OF WYOMING)
 COUNTY OF FREMONT) SS

By: *Robert W. Schlichting*
 P.O. Box 669
 Carlin, Nevada 89822
 Its Agent
 -Locator-

NEWMONT EXPLORATION LIMITED

The work of location consisted of making the maps as provided in NRS 517.040. Dated November 24 A.D., 1992, and filed in duplicate.

To tie this claim to the Public Survey, begin at the southwest corner, Section 21, Township 36 N., Range 51 E., Mt. Diablo Mer., and bear south 2320 feet and west 4800 feet to the northeast corner of this claim.

The number of linear feet claimed in length along the course of the vein from the point of discovery is 1490 feet in a north direction and 10 feet in a south direction, together with 300 feet on each side of the center of the vein or lode for the entire length of the claim.

The general course of the vein or lode is north and south.

the point of beginning and all monuments being 3 1/2" X 3 1/2" X 4' wood

Then, 750 feet in a south direction to Post No. 2, marked - HAWK 4 -2	direction to Post No. 2, marked - HAWK 4 -2
Then, 750 feet in a south direction to Post No. 3, marked - HAWK 4 -3	direction to Post No. 3, marked - HAWK 4 -3
Then, 600 feet in a west direction to Post No. 4, marked - HAWK 4 -4	direction to Post No. 4, marked - HAWK 4 -4
Then, 750 feet in a north direction to Post No. 5, marked - HAWK 4 -5	direction to Post No. 5, marked - HAWK 4 -5
Then, 750 feet in a north direction to Post No. 6, marked - HAWK 4 -6	direction to Post No. 6, marked - HAWK 4 -6
Then, 600 feet in a east direction to Post No. 1, marked - HAWK 4 -1	direction to Post No. 1, marked - HAWK 4 -1

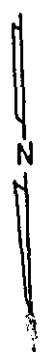
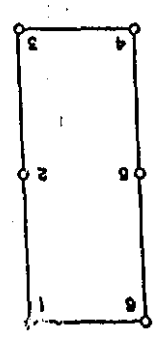
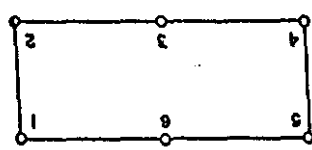
Beginning at the northeast corner post No. 1,

Said claim is located in the NW(SW) (Quarter) Section(s) 29(29), Township 36 North, Range 51 East, Mt. Diablo Mer., and is more particularly described as follows, to wit:

Unknown Mining District, Eureka County, Nevada. THE UNDERSIGNED, hereby certifies that NEWMONT EXPLORATION LIMITED, by its Agent, the undersigned, does hereby locate the HAWK 4 Lode Mining Claim on this 3rd day of November, 1992, situated in the

CERTIFICATE OF LOCATION - NEVADA

144029




BOOK 244 PAGE 196
OFFICIAL RECORDS
RECORDED AT THE REQUEST OF
Newmont Exploration Limited
'93 JAN 27 AM 1:45

EUREKA COUNTY, NEVADA
M.N. REBALEATI, RECORDER
FILE NO. 144030

November 30, 1996

My Commission Expires:



Notary Public

[Signature]

Sworn to and acknowledged before me this 10th day of December, 1992, by Robert W. Schlichting as Agent for Newmont Exploration Limited.

STATE OF WYOMING)
COUNTY OF FREMONT)
SS

By: *[Signature]*
Its Agent
P.O. Box 669
Carlin, Nevada 89822
NEWMONT EXPLORATION LIMITED
-Locator-

The work of location consisted of making the maps as provided in NRS 517.040. Dated November 24 A.D., 1992, and filed in duplicate.

To tie this claim to the public survey, begin at the southwest corner, section 21, Township 36 N., Range 51 E., Mt. Diablo Mer., and bear south 3820 feet and west 4200 feet to the northeast corner of this claim.

The general course of the vein or lode is north and south. The number of linear feet claimed in length along the course of the vein from the point of discovery is 10 feet in a north direction and 1490 feet in a south direction, together with 300 feet on each side of the center of the vein or lode for the entire length of the claim.

Then, 750 feet in a south direction to Post No. 2, marked - HAWK 5 -2	Then, 750 feet in a south direction to Post No. 1, marked - HAWK 5 -1
Then, 600 feet in a west direction to Post No. 4, marked - HAWK 5 -4	Then, 750 feet in a north direction to Post No. 6, marked - HAWK 5 -6
Then, 750 feet in a north direction to Post No. 5, marked - HAWK 5 -5	Then, 750 feet in a north direction to Post No. 3, marked - HAWK 5 -3
Then, 600 feet in a west direction to Post No. 4, marked - HAWK 5 -4	Then, 750 feet in a south direction to Post No. 2, marked - HAWK 5 -2

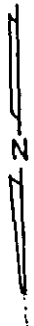
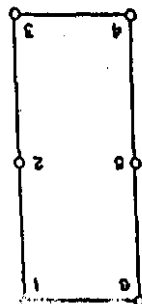
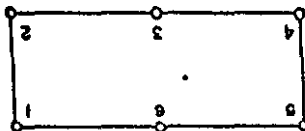
Beginning at the northeast corner post No. 1,

Said claim is located in the SW (Quarter) Section(s) 29, Township 36 North, Range 51 East, Mt. Diablo Mer., and is more particularly described as follows, to wit:

Unknown Mining District, Eureka County, Nevada. Lode Mining Claim on this 3rd day of November, 1992, situated in the THE UNDERSIGNED, hereby certifies that NEWMONT EXPLORATION LIMITED, by its Agent, the undersigned, does hereby locate the HAWK 5

CERTIFICATE OF LOCATION - NEVADA

144030




BOOK 244 PAGE 197
OFFICIAL RECORDS
RECORDED AT THE REQUEST OF
Newmont Exploration Limited

93 JAN 27 AM 1:45

EUREKA COUNTY, NEVADA
M.N. REBALEATI, RECORDER
FILE NO. FEE \$6.25

144031

[Signature]
Notary Public



November 30, 1996

My Commission Expires:

Sworn to and acknowledged before me this 10th day of December 1992, by Robert W. Schlichting as Agent for Newmont Exploration Limited.

STATE OF WYOMING)
COUNTY OF FREMONT)
SS

By: *[Signature]*
Its Agent
P.O. Box 669
Carlin, Nevada 89822
NEWMONT EXPLORATION LIMITED

The work of location consisted of making the maps as provided in NRS 517.040. Dated November 24 A.D., 1992, and filed in duplicate.

To tie this claim to the public survey, begin at the southwest corner, Section 21, Township 36 N., Range 51 E., Mt. Diablo Mer., and bear south 2320 feet and west 4200 feet to the northeast corner of this claim.

The number of linear feet claimed in length along the course of the vein from the point of discovery is 1490 feet in a north direction and 10 feet in a south direction, together with 300 feet on each side of the center of the vein or lode for the entire length of the claim.

The general course of the vein or lode is north and south

Thence, 750 feet in a south direction to Post No. 2, marked - HAWK 6 -2	direction to Post No. 2, marked - HAWK 6 -2
Thence, 750 feet in a south direction to Post No. 3, marked - HAWK 6 -3	direction to Post No. 3, marked - HAWK 6 -3
Thence, 600 feet in a west direction to Post No. 4, marked - HAWK 6 -4	direction to Post No. 4, marked - HAWK 6 -4
Thence, 750 feet in a north direction to Post No. 5, marked - HAWK 6 -5	direction to Post No. 5, marked - HAWK 6 -5
Thence, 750 feet in a north direction to Post No. 6, marked - HAWK 6 -6	direction to Post No. 6, marked - HAWK 6 -6
Thence, 600 feet in a east direction to Post No. 1, marked - HAWK 6 -1	direction to Post No. 1, marked - HAWK 6 -1

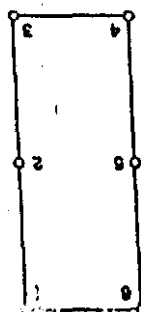
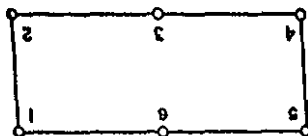
Beginning at the northeast corner post No. 1,

Said claim is located in the NW(SW) (Quarter) Section(s) 29(29), Township 36 North, Range 51 East, Mt. Diablo Mer., and is more particularly described as follows, to wit:

Unknown Mining District, Eureka County, Nevada. Lode Mining Claim on this 3rd day of November, 1992, situated in the by its Agent, the undersigned, does hereby locate the HAWK 6

CERTIFICATE OF LOCATION - NEVADA

144031




93 JAN 27 AM 1:45

EUREKA COUNTY, NEVADA
 M.N. REBALEATI, RECORDER
 FILE NO. FEE \$ 6.25

144032

November 30, 1996



My Commission Expires:

Notary Public

Sworn to and acknowledged before me this 10th day of December, 1992, by Robert W. Schlichting as Agent for Newmont Exploration Limited.

STATE OF WYOMING)
 COUNTY OF FREMONT) SS

By: *Robert W. Schlichting*
 Its Agent - Locator
 P.O. Box 669
 Carlin, Nevada 89822
 NEWMONT EXPLORATION LIMITED

The work of location consisted of making the maps as provided in NRS 517.040. Dated November 24 A.D., 1992, and filed in duplicate.

To tie this claim to the Public Survey, begin at the southwest corner, Section 21, Township 36 N., Range 51 E., Mt. Diablo Mer., and bear south 3820 feet and west 3600 feet to the northeast corner of this claim.

The number of linear feet claimed in length along the course of the vein from the point of discovery is 10 feet in a north direction and 1490 feet in a south direction, together with 300 feet on each side of the center of the vein or lode for the entire length of the claim.

750	feet in a south	direction to Post No. 2, marked - HAWK 7	-2
750	feet in a south	direction to Post No. 3, marked - HAWK 7	-3
600	feet in a west	direction to Post No. 4, marked - HAWK 7	-4
750	feet in a north	direction to Post No. 5, marked - HAWK 7	-5
750	feet in a north	direction to Post No. 6, marked - HAWK 7	-6
600	feet in a east	direction to Post No. 1, marked - HAWK 7	-1

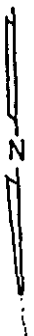
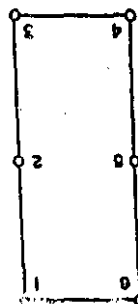
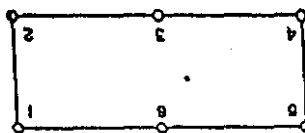
the point of beginning and all monuments being 3 3/4" X 3 3/4" X 4' wood

Beginning at the northeast corner post No. 1, Said Claim is located in the SW (Quarter) Section(s) 29 Township 36 North, Range 51 East, Mt. Diablo Mer., and is more particularly described as follows, to wit:

Unknown Mining District, Eureka County, Nevada. THE UNDERSIGNED, hereby certifies that NEWMONT EXPLORATION LIMITED, by its Agent, the undersigned, does hereby locate the HAWK 7 Lode Mining Claim on this 3rd day of November, 1992, situated in the

CERTIFICATE OF LOCATION - NEVADA

144032



CERTIFICATE OF LOCATION - NEVADA

THE UNDERSIGNED, hereby certifies that NEWMONT EXPLORATION LIMITED, by its Agent, the undersigned, does hereby locate the HAWK 8 Lode Mining Claim on this 3rd day of November, 1992, situated in the Mining District, Eureka County, Nevada. Unknown

Said Claim is located in the NW(SW) (Quarter) Section(s) 29(29), Township 36 North, Range 51 East, Mt. Diablo Mer., and is more particularly described as follows, to wit:

Beginning at the northeast corner post No. 1,

Thence, 750 feet in a south direction to Post No. 2, marked - HAWK 8 -2	750	feet in a south
Thence, 750 feet in a south direction to Post No. 3, marked - HAWK 8 -3	750	feet in a south
Thence, 600 feet in a west direction to Post No. 4, marked - HAWK 8 -4	600	feet in a west
Thence, 750 feet in a north direction to Post No. 5, marked - HAWK 8 -5	750	feet in a north
Thence, 750 feet in a north direction to Post No. 6, marked - HAWK 8 -6	750	feet in a north
Thence, 600 feet in a east direction to Post No. 1, marked - HAWK 8 -1	600	feet in a east

the point of beginning and all monuments being 3 1/2" X 3 1/2" X 4' wood

The number of linear feet claimed in length along the course of the vein from the point of discovery is 1490 feet in a north direction and 10 feet in a south direction, together with 300 feet on each side of the center of the vein or lode for the entire length of the claim.

The general course of the vein or lode is north and south

To tie this claim to the public survey, begin at the southwest corner, Section 21, Township 36 N., Range 51 E., Mt. Diablo Mer., and bear south 2320 feet and west 3600 feet to the northeast corner of this claim.

The work of location consisted of making the maps as provided in NRS 517.040. Dated November 24 A.D., 1992, and filed in duplicate.


NEWMONT EXPLORATION LIMITED

P.O. Box 669
Carlin, Nevada 89822

By: *[Signature]*
Its Agent - Locator

STATE OF WYOMING
COUNTY OF FREMONT
SS

Sworn to and acknowledged before me this 10th day of December, 1992, by Robert W. Schlichting as Agent for Newmont Exploration Limited.



Notary Public

My Commission Expires: November 30, 1996

144033

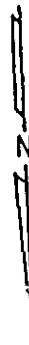
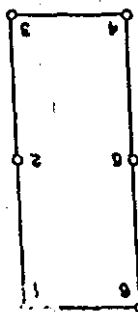
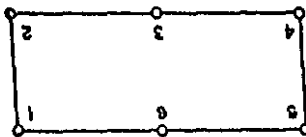
EUREKA COUNTY, NEVADA
M.N. REBALEATI, RECORDER
FILE NO. 6-25

'93 JAN 27 AM 1:45

BOOK 244 PAGE 199
OFFICIAL RECORDS
RECORDED AT THE REQUEST OF
Newmont Exploration Limited

BOOK 244 PAGE 199

144033



BOOK 244 PAGE 200
OFFICIAL RECORDS
RECORDED AT THE REQUEST OF
Newmont Exploration Limited


93 JAN 27 AM 1:45

EUREKA COUNTY, NEVADA
M.N. REBALEATI, RECORDER
FILE NO. 144034

144034

November 30, 1996

My Commission Expires:



Notary Public

STATE OF WYOMING)
COUNTY OF FREMONT)
SS

Sworn to and acknowledged before me this 10th day of December, 1992, by Robert W. Schlitching as Agent for Newmont Exploration Limited.

By: Robert W. Schlitching
Its Agent
P.O. Box 669
Carlin, Nevada 89822
-Locator-

NEWMONT EXPLORATION LIMITED

The work of location consisted of making the maps as provided in NRS 517.040. Dated November 24 A.D., 1992, and filed in duplicate.

To tie this claim to the Public Survey, begin at the southwest corner, Section 21, Township 36 N., Range 51 E., Mt. Diablo Mer., and bear south 3820 feet and west 3000 feet to the northeast corner of this claim.

The number of linear feet claimed in length along the course of the vein from the point of discovery is 10 feet in a north direction and 1490 feet in a south direction, together with 300 feet on each side of the center of the vein or lode for the entire length of the claim.

750	feet in a south	direction to Post No. 2, marked - HAWK 9 -2
750	feet in a south	direction to Post No. 3, marked - HAWK 9 -3
600	feet in a west	direction to Post No. 4, marked - HAWK 9 -4
750	feet in a north	direction to Post No. 5, marked - HAWK 9 -5
750	feet in a north	direction to Post No. 6, marked - HAWK 9 -6
600	feet in a east	direction to Post No. 1, marked - HAWK 9 -1

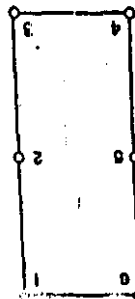
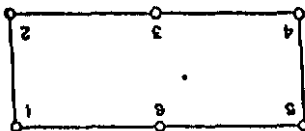
Beginning at the northeast corner post No. 1,

Said claim is located in the SW (Quarter) Section(s) 29, Township 36 North, Range 51 East, Mt. Diablo Mer., and is more particularly described as follows, to wit:

Unknown Mining District, Eureka County, Nevada. Lode Mining Claim on this 3rd day of November, 1992, situated in the Mining District, Eureka County, Nevada. by its Agent, the undersigned, does hereby locate the HAWK 9

CERTIFICATE OF LOCATION - NEVADA

144034




93 JAN 27 AM 4:45

EUREKA COUNTY, NEVADA
 M.N. REBALEATI, RECORDER
 FILE NO. 6.25

144035

BOOK 244 PAGE 201

November 30, 1996



Notary Public

Sworn to and acknowledged before me this 10th day of December 1992, by Robert W. Schlittling as Agent for Newmont Exploration Limited.

STATE OF WYOMING)
 COUNTY OF FREMONT)
 SS

By: Robert W. Schlittling
 Its Agent
 P.O. Box 669
 Carlin, Nevada 89822
 -Locator-

NEWMONT EXPLORATION LIMITED

The work of location consisted of making the maps as provided in NRS 517.040. Dated November 24 A.D., 1992, and filed in duplicate.

To tie this claim to the Public Survey, begin at the southwest corner, Section 21, Township 36 N., Range 51 E., Mt. Diablo Mer., and bear south 2320 feet and west 3000 feet to the northeast corner of this claim.

The number of linear feet claimed in length along the course of the vein from the point of discovery is 1490 feet in a north direction and 10 feet in a south direction, together with 300 feet on each side of the center of the vein or lode for the entire length of the claim.

The general course of the vein or lode is north and south.

750	feet in a south	direction to Post No. 2, marked - HAWK 10 -2
750	feet in a south	direction to Post No. 3, marked - HAWK 10 -3
600	feet in a west	direction to Post No. 4, marked - HAWK 10 -4
750	feet in a north	direction to Post No. 5, marked - HAWK 10 -5
750	feet in a north	direction to Post No. 6, marked - HAWK 10 -6
600	feet in a east	direction to Post No. 1, marked - HAWK 10 -1

the point of beginning and all monuments being 3 3/4" X 3 3/4" X 4' wood

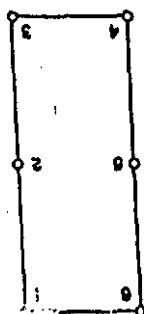
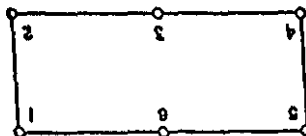
Beginning at the northeast corner post No. 1,

Said Claim is located in the NW(SW) (Quarter) Section(s) 29(29), Township 36 North, Range 51 East, Mt. Diablo Mer., and is more particularly described as follows, to wit:

Unknown Mining District, Eureka County, Nevada. THE UNDERSIGNED, hereby certifies that NEWMONT EXPLORATION LIMITED, by its Agent, the undersigned, does hereby locate the HAWK 10 Lode Mining Claim on this 3rd day of November, 1992, situated in the

CERTIFICATE OF LOCATION - NEVADA

144035



'93 JAN 27 AM 1:45


EUREKA COUNTY, NEVADA
 M.N. REBALEATI, RECORDER
 FILE NO. 144036

144036

BOOK 244 PAGE 202

November 30, 1996

My Commission Expires:



Notary Public

Connie A. Tilghman

Sworn to and acknowledged before me this 10th day of December, 1992, by Robert W. Schlitching, as Agent for Newmont Exploration Limited.

STATE OF WYOMING)
 COUNTY OF FREMONT) SS

By: *Robert W. Schlitching*
 Its Agent
 P.O. Box 669
 Carlin, Nevada 89822
 -Locator-

NEWMONT EXPLORATION LIMITED

The work of location consisted of making the maps as provided in NRS 517.040. Dated November 24 A.D., 1992, and filed in duplicate.

To tie this claim to the public survey, begin at the southwest corner, section 21, Township 36 N., Range 51 E., Mt. Diablo Mer., and bear south 3820 feet and west 2400 feet to the northeast corner of this claim.

The number of linear feet claimed in length along the course of the vein from the point of discovery is 10 feet in a north direction and 1490 feet in a south direction, together with 300 feet on each side of the center of the vein or lode for the entire length of the claim.

The general course of the vein or lode is north and south.

the point of beginning and all monuments being 3 3/4" X 3 3/4" X 4' wood

750	feet in a south	direction to Post No. 2, marked - HAWK 11 -2
750	feet in a south	direction to Post No. 3, marked - HAWK 11 -3
600	feet in a west	direction to Post No. 4, marked - HAWK 11 -4
750	feet in a north	direction to Post No. 5, marked - HAWK 11 -5
750	feet in a north	direction to Post No. 6, marked - HAWK 11 -6
600	feet in a east	direction to Post No. 1, marked - HAWK 11 -1

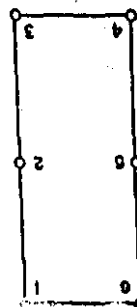
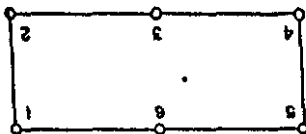
Beginning at the northeast corner post No. 1,

Said claim is located in the SW (SE) (Quarter) Section(s) 29 (29) Township 36 North, Range 51 East, Mt. Diablo Mer., and is more particularly described as follows, to wit:

Unknown Mining District, Eureka County, Nevada. The undersigned, hereby certifies that NEWMONT EXPLORATION LIMITED, by its Agent, the undersigned, does hereby locate the HAWK 11 Lode Mining Claim on this 3rd day of November, 1992, situated in the


CERTIFICATE OF LOCATION - NEVADA

144036



November 30, 1996

My Commission Expires:



Notary Public

Sworn to and acknowledged before me this 10th day of December 1992, by Robert W. Schlichting as Agent for Newmont Exploration Limited.

STATE OF WYOMING)
 COUNTY OF FREMONT) SS

By: Robert W. Schlichting
 P.O. Box 669
 Carlin, Nevada 89822
 Its Agent
 -Locator-

NEWMONT EXPLORATION LIMITED

The work of location consisted of making the maps as provided in NRS 517.040. Dated November 24 A.D., 1992, and filed in duplicate.

To tie this claim to the Public Survey, begin at the southwest corner, Section 21, Township 36 N., Range 51 E., Mt. Diablo Mer., and bear south 2320 feet and west 2400 feet to the northeast corner of this claim.

The number of linear feet claimed in length along the course of the vein from the point of discovery is 1490 feet in a north direction and 10 feet in a south direction, together with 300 feet on each side of the center of the vein or lode for the entire length of the claim.

the point of beginning and all monuments being 3 3/4" X 3 3/4" X 4' wood

Thence, 750 feet in a south	direction to Post No. 2, marked - HAWK 12 -2
Thence, 750 feet in a south	direction to Post No. 3, marked - HAWK 12 -3
Thence, 600 feet in a west	direction to Post No. 4, marked - HAWK 12 -4
Thence, 750 feet in a north	direction to Post No. 5, marked - HAWK 12 -5
Thence, 750 feet in a north	direction to Post No. 6, marked - HAWK 12 -6
Thence, 600 feet in a east	direction to Post No. 1, marked - HAWK 12 -1

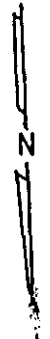
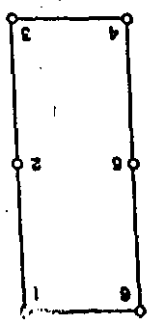
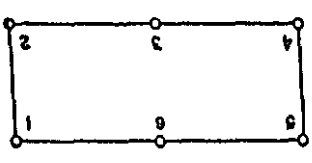
Beginning at the northeast corner post No. 1,

more particularly described as follows, to wit: Township 36 North, Range 51 East (Quarter) Section(s) 29(29)(29)(29), Mt. Diablo Mer., and is

Said claim is located in the NW(SW)(NE)(SE) (Quarter) Section(s) 29(29)(29)(29), Mining District, Eureka County, Nevada. Unknown by its Agent, the undersigned, does hereby locate the HAWK 12 Lode Mining Claim on this 3rd day of November, 1992, situated in the

CERTIFICATE OF LOCATION - NEVADA

144037




EUREKA COUNTY, NEVADA
 MIN. REBATE AT. RECORDER
 FILE NO. FEE \$ 6.25

144038

BOOK 244 PAGE 204

November 30, 1996

My Commission Expires:



Notary Public
Connie A. Tilghman

Sworn to and acknowledged before me this 10th day of December, 1992, by Robert W. Schlichting as Agent for Newmont Exploration Limited.

STATE OF WYOMING)
 COUNTY OF FREMONT) SS

By: *Robert W. Schlichting*
 Its Agent
 P.O. Box 669
 Carlin, Nevada 89822
 -Locator-

NEWMONT EXPLORATION LIMITED

The work of location consisted of making the maps as provided in NRS 517.040. Dated November 24 A.D., 1992, and filed in duplicate.

To tie this Claim to the Public Survey, begin at the southwest corner, Section 21, Township 36 N., Range 51 E., Mt. Diablo Mer., and bear south 3820 feet and west 1800 feet to the northeast corner of this Claim.

The number of linear feet claimed in length along the course of the vein from the point of discovery is 10 feet in a north direction and 1490 feet in a south direction, together with 300 feet on each side of the center of the vein or lode for the entire length of the claim.

The general course of the vein or lode is north and south.

Thence, 750 feet in a south direction to Post No. 2, marked - HAWK 13 -2	direction to Post No. 2, marked - HAWK 13 -2
Thence, 750 feet in a south direction to Post No. 3, marked - HAWK 13 -3	direction to Post No. 3, marked - HAWK 13 -3
Thence, 600 feet in a west direction to Post No. 4, marked - HAWK 13 -4	direction to Post No. 4, marked - HAWK 13 -4
Thence, 750 feet in a north direction to Post No. 5, marked - HAWK 13 -5	direction to Post No. 5, marked - HAWK 13 -5
Thence, 750 feet in a north direction to Post No. 6, marked - HAWK 13 -6	direction to Post No. 6, marked - HAWK 13 -6
Thence, 600 feet in a east direction to Post No. 1, marked - HAWK 13 -1	direction to Post No. 1, marked - HAWK 13 -1

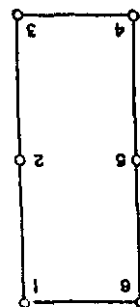
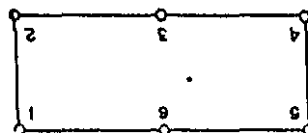
Beginning at the northeast corner post No. 1,

Said Claim is located in the SE (Quarter) Section(s) 29, Township 36 North, Range 51 East, Mt. Diablo Mer., and is more particularly described as follows, to wit:

Unknown Mining District, Eureka County, Nevada.
 THE UNDERSIGNED, hereby certifies that NEWMONT EXPLORATION LIMITED, by its Agent, the undersigned, does hereby locate the HAWK 13 Lode Mining Claim on this 3rd day of November, 1992, situated in the

CERTIFICATE OF LOCATION - NEVADA

144038




EUREKA COUNTY, NEVADA
 M.M. REBALEATI, RECORDER
 FILE NO.

144039

BOOK 244 PAGE 205

November 30, 1996

My Commission Expires:



Notary Public
Connie A. Tillingman

Sworn to and acknowledged before me this 10th day of December, 1992,
 by Robert W. Schlichting as Agent for Newmont Exploration Limited.

STATE OF WYOMING)
 COUNTY OF FREMONT) SS

By: *Robert W. Schlichting*
 Its Agent
 -Locator-
 P.O. Box 669
 Carlin, Nevada 89822
 NEWMONT EXPLORATION LIMITED

The work of location consisted of making the maps as provided in NRS 517.040.
 Dated November 24 A.D., 1992, and filed in duplicate.

To tie this claim to the public survey, begin at the southwest corner, Section 21, Township 36 N., Range 51 E., Mt. Diablo Mer., and bear south 2320 feet and west 1800 feet to the northeast corner of this claim.

The general course of the vein or lode is north and south.

The number of linear feet claimed in length along the course of the vein from the point of discovery is 1490 feet in a north direction and 10 feet in a south direction, together with 300 feet on each side of the center of the vein or lode for the entire length of the claim.

the point of beginning and all monuments being 3 3/4" X 3 3/4" X 4' wood

Thence, 750 feet in a south	direction to Post No. 2, marked - HAWK 14	-2
Thence, 750 feet in a south	direction to Post No. 3, marked - HAWK 14	-3
Thence, 600 feet in a west	direction to Post No. 4, marked - HAWK 14	-4
Thence, 750 feet in a north	direction to Post No. 5, marked - HAWK 14	-5
Thence, 750 feet in a north	direction to Post No. 6, marked - HAWK 14	-6
Thence, 600 feet in a east	direction to Post No. 1, marked - HAWK 14	-1

Beginning at the northeast corner post No. 1,

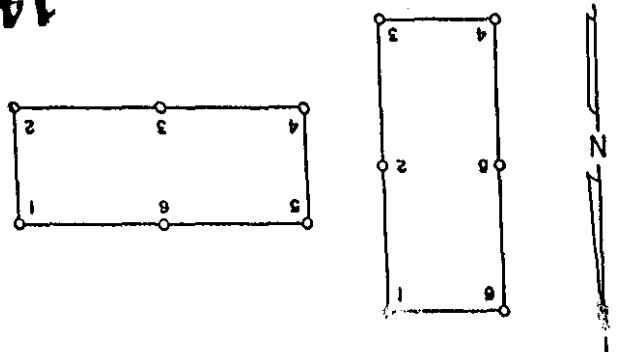
Township 36 North, Range 51 East, (Quarter) Section(s) 29(29), Mt. Diablo Mer., and is more particularly described as follows, to wit:

Said claim is located in the NE(SE) (Quarter) Section(s) 29(29), Mining District, Eureka County, Nevada. Unknown

Lode Mining Claim on this 3rd day of November, 1992, situated in the HAWK 14 by its Agent, the undersigned, does hereby locate the NEWMONT EXPLORATION LIMITED, hereby certifies that NEWMONT EXPLORATION LIMITED,

CERTIFICATE OF LOCATION - NEVADA

144039




EUREKA COUNTY, NEVADA
 M.N. REBALEATI, RECORDER
 FEE \$ 6.25

144040

November 30, 1996

My Commission Expires:



Notary Public
Connie A. Tilghman

Sworn to and acknowledged before me this 10th day of December 1992, by Robert W. Schlichting as Agent for Newmont Exploration Limited.

STATE OF WYOMING)
 COUNTY OF FREMONT) SS

By: *Robert W. Schlichting*
 Its Agent
 Carlin, Nevada 89822
 P.O. Box 669
 NEWMONT EXPLORATION LIMITED

The work of location consisted of making the maps as provided in NRS 517.040. Dated November 24 A.D., 1992, and filed in duplicate.

To tie this claim to the Public Survey, begin at the southwest corner, Section 21, Township 36 N., Range 51 E., Mt. Diablo Mer., and bear south 3820 feet and west 1200 feet to the northeast corner of this claim.

The general course of the vein or lode is north and south. The number of linear feet claimed in length along the course of the vein from the point of discovery is 10 feet in a north direction and 1490 feet in a south direction, together with 300 feet on each side of the center of the vein or lode for the entire length of the claim.

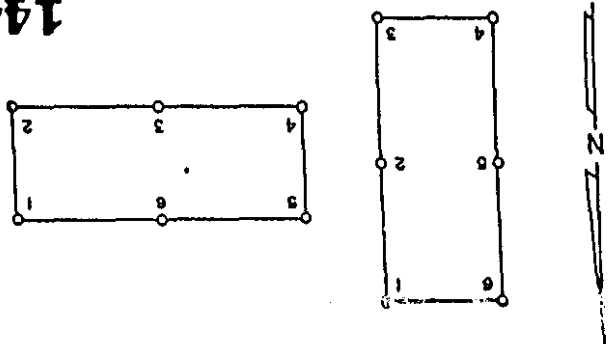
Thence, 750 feet in a south direction to Post No. 2, marked - HAWK 15 -2	direction to Post No. 2, marked - HAWK 15 -2
Thence, 750 feet in a south direction to Post No. 3, marked - HAWK 15 -3	direction to Post No. 3, marked - HAWK 15 -3
Thence, 600 feet in a west direction to Post No. 4, marked - HAWK 15 -4	direction to Post No. 4, marked - HAWK 15 -4
Thence, 750 feet in a north direction to Post No. 5, marked - HAWK 15 -5	direction to Post No. 5, marked - HAWK 15 -5
Thence, 750 feet in a north direction to Post No. 6, marked - HAWK 15 -6	direction to Post No. 6, marked - HAWK 15 -6
Thence, 600 feet in a east direction to Post No. 1, marked - HAWK 15 -1	direction to Post No. 1, marked - HAWK 15 -1

Beginning at the northeast corner post No. 1, Said claim is located in the SE (Quarter) Section(s) 29, Township 36 North, Range 51 East, Mt. Diablo Mer., and is more particularly described as follows, to wit:

Unknown Mining District, Eureka County, Nevada. THE UNDERSIGNED, hereby certifies that NEWMONT EXPLORATION LIMITED, by its Agent, the undersigned, does hereby locate the HAWK 15 Lode Mining claim on this 3rd day of November, 1992, situated in the

CERTIFICATE OF LOCATION - NEVADA

144040




'93 JAN 27 AM 1:46

EUREKA COUNTY, NEVADA
 M.N. REBALEATI, RECORDER
 FILE NO. 144041
 FEE \$6.25

BOOK 244 PAGE 207

November 30, 1996

My Commission Expires:



Notary Public
Connie A. Tughman

Sworn to and acknowledged before me this 16th day of December 1992, by Robert W. Schlichting as Agent for Newmont Exploration Limited.

STATE OF WYOMING)
 COUNTY OF FREMONT) SS

By: *Robert W. Schlichting*
 Its Agent
 P.O. Box 669
 Carlin, Nevada 89822
 -Locator-

NEWMONT EXPLORATION LIMITED

The work of location consisted of making the maps as provided in NRS 517.040. Dated November 24 A.D., 1992, and filed in duplicate.

To tie this claim to the Public Survey, begin at the southwest corner, Section 21, Township 36 N., Range 51 E., Mt. Diablo Mer., and bear south 2320 feet and west 1200 feet to the northeast corner of this claim.

The number of linear feet claimed in length along the course of the vein from the point of discovery is 1490 feet in a north direction and 10 feet in a south direction, together with 300 feet on each side of the center of the vein or lode for the entire length of the claim.

The general course of the vein or lode is north and south.

Then, 750	feet in a south	direction to Post No. 2, marked - HAWK 16 -2
Then, 750	feet in a south	direction to Post No. 3, marked - HAWK 16 -3
Then, 600	feet in a west	direction to Post No. 4, marked - HAWK 16 -4
Then, 750	feet in a north	direction to Post No. 5, marked - HAWK 16 -5
Then, 750	feet in a north	direction to Post No. 6, marked - HAWK 16 -6
Then, 600	feet in a east	direction to Post No. 1, marked - HAWK 16 -1

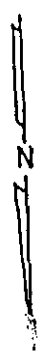
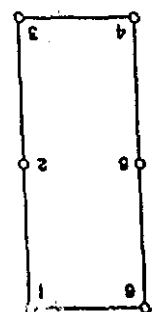
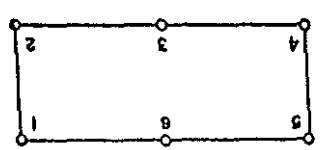
Beginning at the northeast corner post No. 1,

Said claim is located in the NE(SE) (Quarter) Section(s) 29(29), Township 36 North, Range 51 East, Mt. Diablo Mer., and is more particularly described as follows, to wit:


Unknown Mining District, Eureka County, Nevada.
 Lode Mining claim on this 3rd day of November, 1992, situated in the HAWK 16 by its Agent, the undersigned, does hereby locate the NEWMONT EXPLORATION LIMITED,

CERTIFICATE OF LOCATION - NEVADA

144041



My Commission Expires: November 30, 1996



Notary Public

Connie A. Tishman

Sworn to and acknowledged before me this 17th day of December 1992, by Robert W. Schlichting as Agent for Newmont Exploration Limited.

STATE OF WYOMING)
 COUNTY OF FREMONT) SS

By: *Robert W. Schlichting*
 Its Agent
 Carlin, Nevada 89822
 P.O. Box 669
 NEWMONT EXPLORATION LIMITED

The work of location consisted of making the maps as provided in NRS 517.040. Dated November 24 A.D., 1992, and filed in duplicate.

To tie this Claim to the Public Survey, begin at the southwest corner, Section 21, Township 36 N., Range 51 E., Mt. Diablo Mer., and bear south 3820 feet and west 600 feet to the northeast corner of this Claim.

The general course of the vein or lode is north and south.

The number of linear feet claimed in length along the course of the vein from the point of discovery is 10 feet in a north direction and 1490 feet in a south direction, together with 300 feet on each side of the center of the vein or lode for the entire length of the claim.

the point of beginning and all monuments being 3 3/4" X 3 3/4" X 4' wood

Then, 750 feet in a south	direction to Post No. 2, marked - HAWK 17 -2
Then, 750 feet in a south	direction to Post No. 3, marked - HAWK 17 -3
Then, 600 feet in a west	direction to Post No. 4, marked - HAWK 17 -4
Then, 750 feet in a north	direction to Post No. 5, marked - HAWK 17 -5
Then, 750 feet in a north	direction to Post No. 6, marked - HAWK 17 -6
Then, 600 feet in a east	direction to Post No. 1, marked - HAWK 17 -1

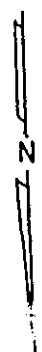
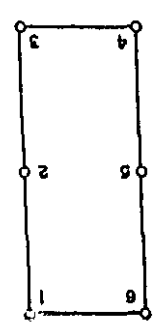
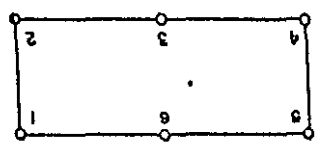
Beginning at the northeast corner post No. 1,

Said Claim is located in the SE (Quarter) Section(s) 29, Township 36 North, Range 51 East, Mt. Diablo Mer., and is more particularly described as follows, to wit:

Unknown Mining District, Eureka County, Nevada.
 Lode Mining Claim on this 3rd day of November, 1992, situated in the HAWK 17 by its Agent, the undersigned, does hereby locate the NEWMONT EXPLORATION LIMITED, hereby certifies that NEWMONT EXPLORATION LIMITED,


CERTIFICATE OF LOCATION - NEVADA

144042



144043

Connie A. Tilghman
 Notary Public



November 30, 1996

My Commission Expires:

Sworn to and acknowledged before me this 10th day of December, 1992, by Robert W. Schlichting as Agent for Newmont Exploration Limited.

STATE OF WYOMING)
 COUNTY OF FREMONT) SS

By: *Robert W. Schlichting*
 Its Agent -Locator-
 P.O. Box 669
 Carlin, Nevada 89822
 NEWMONT EXPLORATION LIMITED

The work of location consisted of making the maps as provided in NRS 517.040. Dated November 24 A.D., 1992, and filed in duplicate.

To tie this claim to the Public Survey, begin at the southwest corner, Section 21, Township 36 N., Range 51 E., Mt. Diablo Mer., and bear south 2320 feet and west 600 feet to the northeast corner of this claim.

The number of linear feet claimed in length along the course of the vein from the point of discovery is 1490 feet in a north direction and 10 feet in a south direction, together with 300 feet on each side of the center of the vein or lode for the entire length of the claim.

the point of beginning and all monuments being 3 1/2" X 3 1/2" X 4' wood

750	feet in a south	direction to Post No. 2, marked - HAWK 18 -2
750	feet in a south	direction to Post No. 3, marked - HAWK 18 -3
600	feet in a west	direction to Post No. 4, marked - HAWK 18 -4
750	feet in a north	direction to Post No. 5, marked - HAWK 18 -5
750	feet in a north	direction to Post No. 6, marked - HAWK 18 -6
600	feet in a east	direction to Post No. 1, marked - HAWK 18 -1

Beginning at the northeast corner post No. 1,

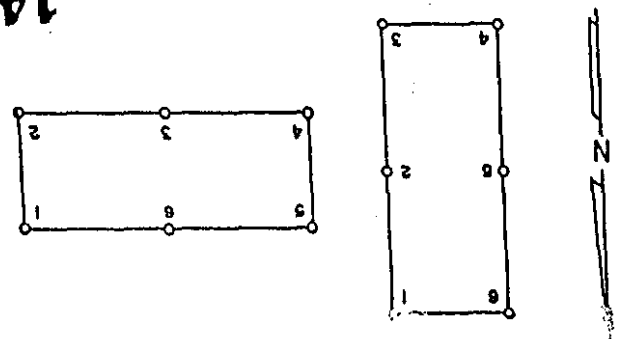
more particularly described as follows, to wit: Township 36 North, Range 51 East (Quarter) Section(s) 29(29), Mt. Diablo Mer., and is

Said claim is located in the NE(SE) (Quarter) Section(s) 29(29) Mining District, Eureka County, Nevada. Unknown Lode Mining Claim on this 3rd day of November, 1992, situated in the HAWK 18

CERTIFICATE OF LOCATION - NEVADA


THE UNDERSIGNED, hereby certifies that NEWMONT EXPLORATION LIMITED, by its Agent, the undersigned, does hereby locate the HAWK 18

144043



Notary Public

[Signature]



November 30, 1996

My Commission Expires:

Sworn to and acknowledged before me this 18th day of December 1992, by Robert W. Schlichting as Agent for Newmont Exploration Limited.

STATE OF WYOMING)
 COUNTY OF FREMONT)
 SS)

By: *[Signature]*
 Its Agent -Locator-
 P.O. Box 669
 Carlin, Nevada 89822
 NEWMONT EXPLORATION LIMITED

The work of location consisted of making the maps as provided in NRS 517.040. Dated November 24 A.D., 1992, and filed in duplicate.

To the this claim to the Public Survey, begin at the southwest corner, Section 21, Township 36 N., Range 51 E., Mt. Diablo Mer., and bear south 3820 feet and west 0 feet to the northeast corner of this claim.

The general course of the vein or lode is north and south.

The number of linear feet claimed in length along the course of the vein from the point of discovery is 10 feet in a north direction and 1490 feet in a south direction, together with 300 feet on each side of the center of the vein or lode for the entire length of the claim.

750	feet in a south	direction to Post No. 2, marked - HAWK 19 -2
750	feet in a south	direction to Post No. 3, marked - HAWK 19 -3
600	feet in a west	direction to Post No. 4, marked - HAWK 19 -4
750	feet in a north	direction to Post No. 5, marked - HAWK 19 -5
750	feet in a north	direction to Post No. 6, marked - HAWK 19 -6
600	feet in a east	direction to Post No. 1, marked - HAWK 19 -1

Beginning at the northeast corner post No. 1,

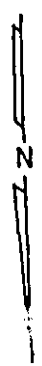
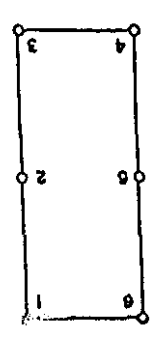
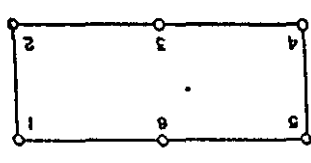
Said Claim is located in the SE (Quarter) Section(s) 29, Township 36 North, Range 51 East, Mt. Diablo Mer., and is more particularly described as follows, to wit:

Unknown Mining District, Eureka County, Nevada. Lode Mining Claim on this 3rd day of November, 1992, situated in the HAWK 19

CERTIFICATE OF LOCATION - NEVADA

THE UNDERSIGNED, hereby certifies that NEWMONT EXPLORATION LIMITED, by its Agent, the undersigned, does hereby locate the HAWK 19

144044




EUREKA COUNTY, NEVADA
 M.N. REBALEATI, RECORDER
 FILE NO. FEE \$6.25

144045

BOOK 244 PAGE 211

November 30, 1996

My Commission Expires:



Notary Public

Connie A. Tilghman

Sworn to and acknowledged before me this 10th day of December 1992, by Robert W. Schlichting as Agent for Newmont Exploration Limited.

STATE OF WYOMING)
 COUNTY OF FREMONT) SS

By: *Robert W. Schlichting*
 Carlin, Nevada 89822
 P.O. Box 669
 NEWMONT EXPLORATION LIMITED
 Its Agent
 -Locator-

The work of location consisted of making the maps as provided in NRS 517.040. Dated November 24 A.D., 1992, and filed in duplicate.

To tie this claim to the Public Survey, begin at the southwest corner, Section 21, Township 36 N., Range 51 E., Mt. Diablo Mer., and bear south 2320 feet and west 0 feet to the northeast corner of this claim.

The number of linear feet claimed in length along the course of the vein from the point of discovery is 1490 feet in a north direction and 10 feet in a south direction, together with 300 feet on each side of the center of the vein or lode for the entire length of the claim.

The general course of the vein or lode is north and south.

the point of beginning and all monuments being 3 3/4" X 3 3/4" X 4' wood

Thence, 750 feet in a south	direction to Post No. 2, marked - HAWK 20 - 2
Thence, 750 feet in a south	direction to Post No. 3, marked - HAWK 20 - 3
Thence, 600 feet in a west	direction to Post No. 4, marked - HAWK 20 - 4
Thence, 750 feet in a north	direction to Post No. 5, marked - HAWK 20 - 5
Thence, 750 feet in a north	direction to Post No. 6, marked - HAWK 20 - 6
Thence, 600 feet in a east	direction to Post No. 1, marked - HAWK 20 - 1

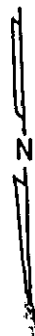
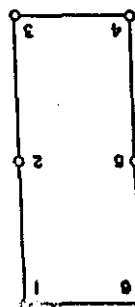
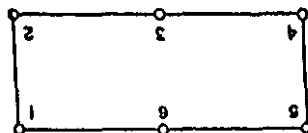
Beginning at the northeast corner post No. 1,

more particularly described as follows, to wit: Township 36 North, Range 51 East, (Quarter) Section(s) 29(29), Mt. Diablo Mer., and is

Said claim is located in the NE(SE) (Quarter) Section(s) 29(29), Mining District, Eureka County, Nevada. Unknown Lode Mining claim on this 3rd day of November, 1992, situated in the HAWK 20 by its Agent, the undersigned, does hereby locate the NEWMONT EXPLORATION LIMITED,


CERTIFICATE OF LOCATION - NEVADA

144045



November 30, 1996

My Commission Expires:



Notary Public

Connie A. Tilghman

Sworn to and acknowledged before me this 18th day of December, 1992, by Robert W. Schlichting as Agent for Newmont Exploration Limited.

STATE OF WYOMING)
 COUNTY OF FREMONT) SS

By: *Robert W. Schlichting*
 P.O. Box 669
 Carlin, Nevada 89822
 Its Agent
 -Locator-

NEWMONT EXPLORATION LIMITED

The work of location consisted of making the maps as provided in NRS 517.040. Dated November 24 A.D., 1992, and filed in duplicate.

To tie this Claim to the Public Survey, begin at the southwest corner, Section 21, Township 36 N., Range 51 E., Mt. Diablo Mer., and bear south 820 feet and west 6000 feet to the northeast corner of this Claim.

The number of linear feet claimed in length along the course of the vein from the point of discovery is 10 feet in a north direction and 1490 feet in a south direction, together with 300 feet on each side of the center of the vein or lode for the entire length of the claim.

The general course of the vein or lode is north and south.

Thence, 750 feet in a south direction to Post No. 2, marked - HAWK 21 -2	direction to Post No. 2, marked - HAWK 21 -2
Thence, 750 feet in a south direction to Post No. 3, marked - HAWK 21 -3	direction to Post No. 3, marked - HAWK 21 -3
Thence, 600 feet in a west direction to Post No. 4, marked - HAWK 21 -4	direction to Post No. 4, marked - HAWK 21 -4
Thence, 750 feet in a north direction to Post No. 5, marked - HAWK 21 -5	direction to Post No. 5, marked - HAWK 21 -5
Thence, 750 feet in a north direction to Post No. 6, marked - HAWK 21 -6	direction to Post No. 6, marked - HAWK 21 -6
Thence, 600 feet in a east direction to Post No. 1, marked - HAWK 21 -1	direction to Post No. 1, marked - HAWK 21 -1

the point of beginning and all monuments being 3 1/2" X 3 1/2" X 4' wood

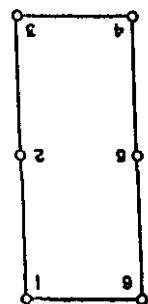
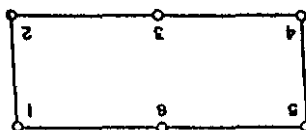
Beginning at the northeast corner post No. 1,

Said Claim is located in the NE (Quarter) Section(s) 30, Township 36 North, Range 51 East, Mt. Diablo Mer., and is more particularly described as follows, to wit:

Unknown Mining District, Eureka County, Nevada. by its Agent, the undersigned, does hereby locate the HAWK 21 Lode Mining Claim on this 3rd day of November, 1992, situated in the

CERTIFICATE OF LOCATION - NEVADA

144046



'93 JAN 27 AM 1:46


EUREKA COUNTY, NEVADA
 M.N. REBALEATI, RECORDER
 FILE NO. 144047

144047

BOOK 244 PAGE 213

November 30, 1996

My Commission Expires:



Notary Public

Connie A. Tilghman

Sworn to and acknowledged before me this 10th day of December 1992, by Robert W. Schlichting as Agent for Newmont Exploration Limited.

STATE OF WYOMING)
 COUNTY OF FREMONT) SS

By: *Robert W. Schlichting*
 Its Agent
 P.O. Box 669
 Carlin, Nevada 89822
 -Locator-
 NEWMONT EXPLORATION LIMITED

The work of location consisted of making the maps as provided in NRS 517.040. Dated November 24 A.D., 1992, and filed in duplicate.

To tie this claim to the public survey, began at the southwest corner, Section 21, Township 36 N., Range 51 E., Mt. Diablo Mer., and bear north 680 feet and west 6000 feet to the northeast corner of this claim.

The number of linear feet claimed in length along the course of the vein from the point of discovery is 1490 feet in a north direction and 10 feet in a south direction, together with 300 feet on each side of the center of the vein or lode for the entire length of the claim.

The general course of the vein or lode is north and south.

750	feet in a south	direction to Post No. 2, marked - HAWK 22 -2
750	feet in a south	direction to Post No. 3, marked - HAWK 22 -3
600	feet in a west	direction to Post No. 4, marked - HAWK 22 -4
750	feet in a north	direction to Post No. 5, marked - HAWK 22 -5
750	feet in a north	direction to Post No. 6, marked - HAWK 22 -6
600	feet in a east	direction to Post No. 1, marked - HAWK 22 -1

the point of beginning and all monuments being 3 3/4" X 3 3/4" X 4" wood

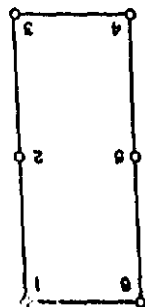
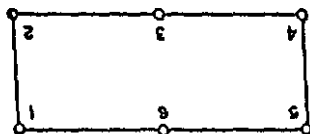
Beginning at the northeast corner post No. 1, direction to Post No. 1, marked - HAWK 22 -1

Said claim is located in the NE(SE) (Quarter) Section(s) 30(19), Township 36 North, Range 51 East, Mt. Diablo Mer., and is more particularly described as follows, to wit:

CERTIFICATE OF LOCATION - NEVADA

THE UNDERSIGNED, hereby certifies that NEWMONT EXPLORATION LIMITED, by its Agent, the undersigned, does hereby locate the HAWK 22 Mining Claim on this 3rd day of November, 1992, situated in the Unknown Mining District, Eureka County, Nevada.

144047



93 JAN 27 AM 1:46


EUREKA COUNTY, NEVADA
 M.N. REBALEATI, RECORDER
 FILE NO. FEE \$6.25

144048

BOOK 244 PAGE 214

November 30, 1996

My Commission Expires:



Notary Public

Connie A. Tilghman

Sworn to and acknowledged before me this 10th day of December, 1992, by Robert W. Schlichting as Agent for Newmont Exploration Limited.

STATE OF WYOMING)
 COUNTY OF FREMONT)
 SS

By: *Robert W. Schlichting*
 Its Agent - Locator
 P.O. Box 669
 Carlin, Nevada 89822
 NEWMONT EXPLORATION LIMITED

The work of location consisted of making the maps as provided in NRS 517.040. Dated November 24 A.D., 1992, and filed in duplicate.

To tie this claim to the Public Survey, begin at the southwest corner, Section 21, Township 36 N., Range 51 E., Mt. Diablo Mer., and bear south 820 feet and west 5400 feet to the northeast corner of this claim.

The general course of the vein or lode is north and south

The number of linear feet claimed in length along the course of the vein from the point of discovery is 10 feet in a north direction and 1490 feet in a south direction, together with 300 feet on each side of the center of the vein or lode for the entire length of the claim.

the point of beginning and all monuments being 3 1/2" X 3 1/2" X 4' wood

Then, 750 feet in a south	direction to Post No. 2, marked - HAWK 23 -2
Then, 750 feet in a south	direction to Post No. 3, marked - HAWK 23 -3
Then, 600 feet in a west	direction to Post No. 4, marked - HAWK 23 -4
Then, 750 feet in a north	direction to Post No. 5, marked - HAWK 23 -5
Then, 750 feet in a north	direction to Post No. 6, marked - HAWK 23 -6
Then, 600 feet in a east	direction to Post No. 1, marked - HAWK 23 -1

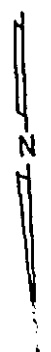
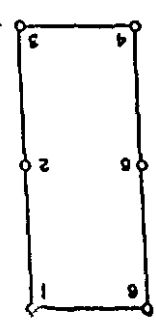
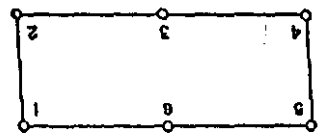
Beginning at the northeast corner post No. 1,

more particularly described as follows, to wit: Township 36 North, Range 51 East, Mt. Diablo Mer., and is said claim is located in the NE(NW) (Quarter) Section(s) 30 (29)

Unknown Mining District, Eureka County, Nevada. Lode Mining claim on this 3rd day of November, 1992, situated in the by its Agent, the undersigned, does hereby locate the HAWK 23

CERTIFICATE OF LOCATION - NEVADA

144048




BOOK 244 PAGE 215
 OFFICIAL RECORDS
 RECORDED AT THE REQUEST OF
 Newmont Exploration Limited
 93 JAN 27 AM 1:46

EUREKA COUNTY, NEVADA
 M.N. REBALEATI, RECORDER
 FILE NO. 144049

BOOK 244 PAGE 215

November 30, 1996

My Commission Expires:



Notary Public

Sworn to and acknowledged before me this 10th day of December 1992, by Robert W. Schlichting as Agent for Newmont Exploration Limited.

STATE OF WYOMING)
 COUNTY OF FREMONT)
 SS

NEWMONT EXPLORATION LIMITED
 P.O. Box 669
 Carlin, Nevada 89822
 By: [Signature]
 Its Agent
 -Locator-

The work of location consisted of making the maps as provided in NRS 517.040. Dated November 24 A.D., 1992, and filed in duplicate.

To tie this Claim to the Public Survey, begin at the southwest corner, Section 21, Township 36 N., Range 51 E., Mt. Diablo Mer., and bear north 680 feet and west 5400 feet to the northeast corner of this Claim.

The number of linear feet claimed in length along the course of the vein from the point of discovery is 1490 feet in a north direction and 10 feet in a south direction, together with 300 feet on each side of the center of the vein or lode for the entire length of the claim.

750	feet in a south	direction to Post No. 2, marked - HAWK 24 -2
750	feet in a south	direction to Post No. 3, marked - HAWK 24 -3
600	feet in a west	direction to Post No. 4, marked - HAWK 24 -4
750	feet in a north	direction to Post No. 5, marked - HAWK 24 -5
750	feet in a north	direction to Post No. 6, marked - HAWK 24 -6
600	feet in a east	direction to Post No. 1, marked - HAWK 24 -1

Beginning at the northeast corner post No. 1,

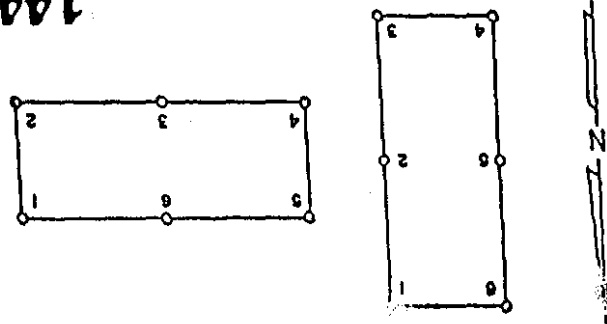
Township 36 North, Range 51 East, Mt. Diablo Mer., and is more particularly described as follows, to wit:

Said Claim is located in the NE(SE)(NW)(SW) (Quarter) Section(s) 30(19)(29)(20), Mining District, Eureka County, Nevada. Unknown Lode Mining Claim on this 3rd day of November, 1992, situated in the

CERTIFICATE OF LOCATION - NEVADA

THE UNDERSIGNED, hereby certifies that NEWMONT EXPLORATION LIMITED, by its Agent, the undersigned, does hereby locate the HAWK 24


144049



BOOK 244 PAGE 216
OFFICIAL RECORDS
RECORDED AT THE REQUEST OF
Newmont Exploration Limited
93 JAN 27 AM 1:46

EUREKA COUNTY, NEVADA
M.N. REBALEATI, RECORDER
FILE NO. FEE \$6.25
144050

November 30, 1996



My Commission Expires:

Notary Public
[Signature]

Sworn to and acknowledged before me this 18th day of December, 1992, by Robert W. Schlitting as Agent for Newmont Exploration Limited.

STATE OF WYOMING)
COUNTY OF FREMONT)
SS

By: *[Signature]*
Carlin, Nevada 89822
P.O. Box 669
NEWMONT EXPLORATION LIMITED
Its Agent
-Locator-

The work of location consisted of making the maps as provided in NRS 517.040. Dated November 24 A.D., 1992, and filed in duplicate.

The number of linear feet claimed in length along the course of the vein from the point of discovery is 10 feet in a north direction and 1490 feet in a south direction, together with 300 feet on each side of the center of the vein or lode for the entire length of the claim.
The general course of the vein or lode is north and south.

To tie this claim to the public survey, begin at the southwest corner, Section 21, Township 36 N., Range 51 E., Mt. Diablo Mer., and bear south 820 feet and west 4800 feet to the northeast corner of this claim.

Thence, 750 feet in a south	direction to Post No. 2, marked - HAWK 25 -2
Thence, 750 feet in a south	direction to Post No. 3, marked - HAWK 25 -3
Thence, 600 feet in a west	direction to Post No. 4, marked - HAWK 25 -4
Thence, 750 feet in a north	direction to Post No. 5, marked - HAWK 25 -5
Thence, 750 feet in a north	direction to Post No. 6, marked - HAWK 25 -6
Thence, 600 feet in a east	direction to Post No. 1, marked - HAWK 25 -1

Beginning at the northeast corner post No. 1,

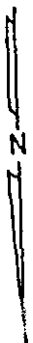
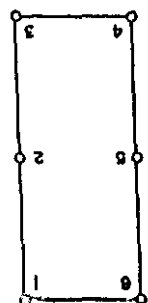
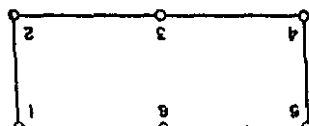
Said claim is located in the NW (Quarter) Section(s) 29, Township 36 North, Range 51 East, Mt. Diablo Mer., and is more particularly described as follows, to wit:

Unknown Mining District, Eureka County, Nevada. Lode Mining claim on this 3rd day of November, 1992, situated in the

CERTIFICATE OF LOCATION - NEVADA

THE UNDERSIGNED, hereby certifies that NEWMONT EXPLORATION LIMITED, by its Agent, the undersigned, does hereby locate the HAWK 25

144050




BOOK 244 PAGE 217
 OFFICIAL RECORDS
 RECORDED AT THE REQUEST OF
 Newmont Exploration Limited
 93 JAN 27 AM 1:46

EUREKA COUNTY, NEVADA
 M.N. REBALEATI, RECORDER
 FEE \$6.25
 FILE NO. 144051

BOOK 244 PAGE 217

November 30, 1996

My Commission Expires:



Sworn to and acknowledged before me this 17th day of December 1992, by Robert W. Schlichting as Agent for Newmont Exploration Limited.

[Signature]
 Notary Public

STATE OF WYOMING)
 COUNTY OF FREMONT) SS

By: *[Signature]*
 Its Agent
 -Locator-
 P.O. Box 669
 Carlin, Nevada 89822
 NEWMONT EXPLORATION LIMITED

The work of location consisted of making the maps as provided in NRS 517.040. Dated November 24 A.D., 1992, and filed in duplicate.

To tie this claim to the public survey, begin at the southwest corner, Section 21, Township 36 N., Range 51 E., Mt. Diablo Mer., and bear north 680 feet and west 4800 feet to the northeast corner of this claim.

The number of linear feet claimed in length along the course of the vein from the point of discovery is 1490 feet in a north direction and 10 feet in a south direction, together with 300 feet on each side of the center of the vein or lode for the entire length of the claim.

The general course of the vein or lode is north and south.

Then,	750	feet in a south
Then,	750	feet in a south
Then,	600	feet in a west
Then,	750	feet in a north
Then,	750	feet in a north
Then,	750	feet in a north
Then,	600	feet in a east

direction to Post No. 2, marked - HAWK 26 -2
 direction to Post No. 3, marked - HAWK 26 -3
 direction to Post No. 4, marked - HAWK 26 -4
 direction to Post No. 5, marked - HAWK 26 -5
 direction to Post No. 6, marked - HAWK 26 -6
 direction to Post No. 1, marked - HAWK 26 -1

Beginning at the northeast corner post No. 1, the point of beginning and all monuments being 3 1/2" X 3 1/2" X 4' wood

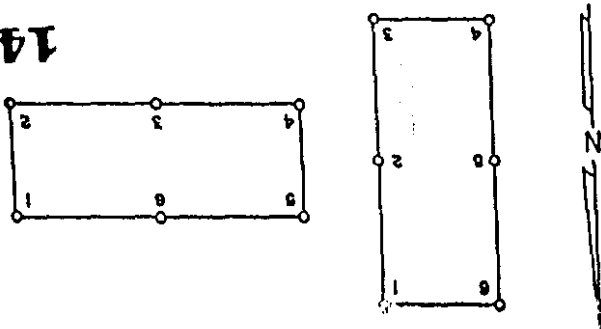
Said claim is located in the NW(SW) (Quarter) Section(s) 29(20), Township 36 North, Range 51 East, Mt. Diablo Mer., and is more particularly described as follows, to wit:

CERTIFICATE OF LOCATION - NEVADA

THE UNDERSIGNED, hereby certifies that NEWMONT EXPLORATION LIMITED, by its Agent, the undersigned, does hereby locate the HAWK 26

Lode Mining Claim on this 3rd day of November, 1992, situated in the

Unknown Mining District, Eureka County, Nevada.




144051

EUREKA COUNTY, NEVADA
 M.N. REBALEATI, RECORDER
 FILE NO. 144052

BOOK 244 PAGE 218

November 30, 1996

My Commission Expires:



Notary Public
Connie A. Tighman

Sworn to and acknowledged before me this 10th day of December, 1992, by Robert W. Schlitching as Agent for Newmont Exploration Limited.

STATE OF WYOMING)
 COUNTY OF FREMONT)
 SS

By: *Robert W. Schlitching*
 Its Agent - Locator
 P.O. Box 669
 Carlin, Nevada 89822
 NEWMONT EXPLORATION LIMITED

The work of location consisted of making the maps as provided in NRS 517.040. Dated November 24 A.D., 1992, and filed in duplicate.

To tie this claim to the Public Survey, begin at the southwest corner, Section 21, Township 36 N., Range 51 E., Mt. Diablo Mer., and bear south 820 feet and west 4200 feet to the northeast corner of this claim.

The number of linear feet claimed in length along the course of the vein from the point of discovery is 10 feet in a north direction and 1490 feet in a south direction, together with 300 feet on each side of the center of the vein or lode for the entire length of the claim.

750	feet in a south	direction to Post No. 2, marked - HAWK 27 - 2
750	feet in a south	direction to Post No. 3, marked - HAWK 27 - 3
600	feet in a west	direction to Post No. 4, marked - HAWK 27 - 4
750	feet in a north	direction to Post No. 5, marked - HAWK 27 - 5
750	feet in a north	direction to Post No. 6, marked - HAWK 27 - 6
600	feet in a east	direction to Post No. 1, marked - HAWK 27 - 1

Beginning at the northeast corner post No. 1,

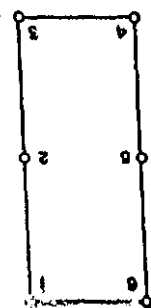
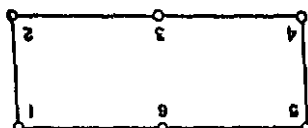
Said claim is located in the NW (Quarter) Section(s) 29, Township 36 North, Range 51 East, Mt. Diablo Mer., and is more particularly described as follows, to wit:

Unknown Mining District, Eureka County, Nevada. Lode Mining claim on this 3rd day of November, 1992, situated in the

THE UNDERSIGNED, hereby certifies that NEWMONT EXPLORATION LIMITED, by its Agent, the undersigned, does hereby locate the HAWK 27

CERTIFICATE OF LOCATION - NEVADA

144052




BOOK 244 PAGE 219
 OFFICIAL RECORDS
 RECORDED AT THE REQUEST OF
 Newmont Exploration Limited
 '93 JAN 27 AM 1:46

EUREKA COUNTY, NEVADA
 M.N. REBALEATI, RECORDER
 FILE NO.

144053

BOOK 244 PAGE 219

November 30, 1996



My Commission Expires:

Notary Public
 [Signature]

Sworn to and acknowledged before me this 10th day of December, 1992, by Robert W. Schlitching as Agent for Newmont Exploration Limited.

STATE OF WYOMING)
 COUNTY OF FREMONT) SS

By: [Signature]
 Its Agent
 P.O. Box 669
 Carlin, Nevada 89822
 NEWMONT EXPLORATION LIMITED

The work of location consisted of making the maps as provided in NRS 517.040. Dated November 24 A.D., 1992, and filed in duplicate.

The number of linear feet claimed in length along the course of the vein from the point of discovery is 1490 feet in a north direction and 10 feet in a south direction, together with 300 feet on each side of the center of the vein or lode for the entire length of the claim.

The general course of the vein or lode is north and south.

To tie this claim to the public survey, begin at the southwest corner, Section 21, Township 36 N., Range 51 E., Mt. Diablo Mer., and bear north 680 feet and west 4200 feet to the northeast corner of this claim.

the point of beginning and all monuments being 3 1/2" X 3 1/2" X 4' wood

Thence, 750 feet in a south	direction to Post No. 2, marked - HAWK 28 -2
Thence, 750 feet in a south	direction to Post No. 3, marked - HAWK 28 -3
Thence, 600 feet in a west	direction to Post No. 4, marked - HAWK 28 -4
Thence, 750 feet in a north	direction to Post No. 5, marked - HAWK 28 -5
Thence, 750 feet in a north	direction to Post No. 6, marked - HAWK 28 -6
Thence, 600 feet in a east	direction to Post No. 1, marked - HAWK 28 -1

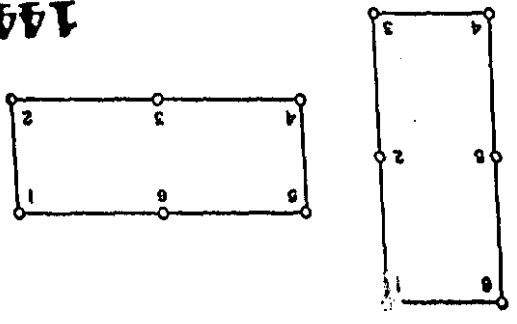
Beginning at the northeast corner post No. 1,

Said claim is located in the NW(SW) (Quarter) Section(s) 29(20), Township 36 North, Range 51 East, Mt. Diablo Mer., and is more particularly described as follows, to wit:

Unknown Mining District, Eureka County, Nevada. Lode Mining Claim on this 3rd day of November, 1992, situated in the by its Agent, the undersigned, does hereby locate the HAWK 28

CERTIFICATE OF LOCATION - NEVADA

144053




BOOK 244 PAGE 220
OFFICIAL RECORDS
RECORDED AT THE REQUEST OF
Newmont Exploration Limited

93 JAN 27 AM 1:46

EUREKA COUNTY, NEVADA
M.N. REBALEATI, RECORDER
FILE NO. 144054

Notary Public



November 30, 1996

My Commission Expires:

Sworn to and acknowledged before me this 10th day of December, 1992, by Robert W. Schlichting as Agent for Newmont Exploration Limited.

STATE OF WYOMING)
COUNTY OF FREMONT) SS

By: [Signature]
Carlin, Nevada 89822
P.O. Box 669
NEWMONT EXPLORATION LIMITED
Its Agent
-Locator-

The work of location consisted of making the maps as provided in NRS 517.040. Dated November 24 A.D., 1992, and filed in duplicate.

To tie this claim to the Public Survey, begin at the southwest corner, Section 21, Township 36 N., Range 51 E., Mt. Diablo Mer., and bear south 820 feet and west 3600 feet to the northeast corner of this claim.

The number of linear feet claimed in length along the course of the vein from the point of discovery is 10 feet in a north direction and 1490 feet in a south direction, together with 300 feet on each side of the center of the vein or lode for the entire length of the claim.

The general course of the vein or lode is north and south

Then, 750 feet in a south	direction to Post No. 2, marked - HAWK 29 -2
Then, 750 feet in a south	direction to Post No. 3, marked - HAWK 29 -3
Then, 600 feet in a west	direction to Post No. 4, marked - HAWK 29 -4
Then, 750 feet in a north	direction to Post No. 5, marked - HAWK 29 -5
Then, 750 feet in a north	direction to Post No. 6, marked - HAWK 29 -6
Then, 600 feet in a east	direction to Post No. 1, marked - HAWK 29 -1

Beginning at the northeast corner post No. 1,

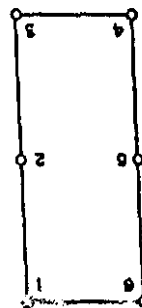
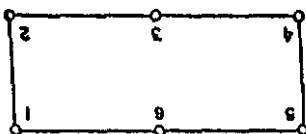
Said claim is located in the NW (Quarter) Section(s) 29, Township 36 North, Range 51 East, Mt. Diablo Mer., and is more particularly described as follows, to wit:

Unknown Mining District, Eureka County, Nevada. Lode Mining claim on this 3rd day of November, 1992, situated in the

CERTIFICATE OF LOCATION - NEVADA

THE UNDERSIGNED, hereby certifies that NEWMONT EXPLORATION LIMITED, by its Agent, the undersigned, does hereby locate the HAWK 29

144054




BOOK 244 PAGE 221
 OFFICIAL RECORDS
 RECORDED AT THE REQUEST OF
 Newmont Exploration Limited
 '93 JAN 27 AM 1:46

EUREKA COUNTY, NEVADA
 M.N. REBALEATI, RECORDER
 FILE NO. 144055

BOOK 244 PAGE 221

November 30, 1996

My Commission Expires:



Notary Public

[Signature]

Sworn to and acknowledged before me this 10th day of December, 1992, by Robert W. Schlichting as Agent for Newmont Exploration Limited.

STATE OF WYOMING)
 COUNTY OF FREMONT)
 SS)

NEWMONT EXPLORATION LIMITED
 P.O. Box 669
 Carlin, Nevada 89822
 By: *[Signature]*
 Its Agent - Locator

The work of location consisted of making the maps as provided in NRS 517.040. Dated November 24 A.D., 1992, and filed in duplicate.

To tie this claim to the public survey, begin at the southwest corner, Section 21, Township 36 N., Range 51 E., Mt. Diablo Mer., and bear north _____ feet and west _____ feet to the northeast corner of this claim. _____, 3600

The number of linear feet claimed in length along the course of the vein from the point of discovery is 1490 feet in a north direction and 10 feet in a south direction, together with 300 feet on each side of the center of the vein or lode for the entire length of the claim.

750	feet in a south	direction to Post No. 2, marked - HAWK 30	-2
750	feet in a south	direction to Post No. 3, marked - HAWK 30	-3
600	feet in a west	direction to Post No. 4, marked - HAWK 30	-4
750	feet in a north	direction to Post No. 5, marked - HAWK 30	-5
750	feet in a north	direction to Post No. 6, marked - HAWK 30	-6
600	feet in a east	direction to Post No. 1, marked - HAWK 30	-1

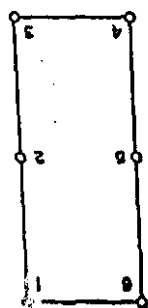
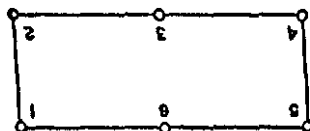
Beginning at the northeast corner post No. 1,

Said claim is located in the NW(SW) (Quarter) Section(s) 29(20), Township 36 North, Range 51 East, Mt. Diablo Mer., and is more particularly described as follows, to wit:

Unknown Mining District, Eureka County, Nevada. THE UNDERSIGNED, hereby certifies that NEWMONT EXPLORATION LIMITED, by its Agent, the undersigned, does hereby locate the HAWK 30 Lode Mining Claim on this 3rd day of November, 1992, situated in the

CERTIFICATE OF LOCATION - NEVADA


144055



144056

BOOK 244 PAGE 222

November 30, 1996



My Commission Expires:

Notary Public

Sworn to and acknowledged before me this 15th day of December 1992, by Robert W. Schlitting as Agent for Newmont Exploration Limited.

STATE OF WYOMING)
 COUNTY OF FREMONT) SS

By: *Robert W. Schlitting*
 Its Agent - Locator
 P.O. Box 669
 Carlin, Nevada 89822
 NEWMONT EXPLORATION LIMITED

The work of location consisted of making the maps as provided in NRS 517.040. Dated November 24 A.D., 1992, and filed in duplicate.

To tie this claim to the Public Survey, begin at the southwest corner, Section 21, Township 36 N., Range 51 E., Mt. Diablo Mer., and bear south 820 feet and west 3000 feet to the northeast corner of this claim.

The number of linear feet claimed in length along the course of the vein from the point of discovery is 10 feet in a north direction and 1490 feet in a south direction, together with 300 feet on each side of the center of the vein or lode for the entire length of the claim.

The point of beginning and all monuments being 3 3/4" X 3 3/4" X 4' wood

750	feet in a south	direction to Post No. 2, marked - HAWK 31 - 2
750	feet in a south	direction to Post No. 3, marked - HAWK 31 - 3
600	feet in a west	direction to Post No. 4, marked - HAWK 31 - 4
750	feet in a north	direction to Post No. 5, marked - HAWK 31 - 5
750	feet in a north	direction to Post No. 6, marked - HAWK 31 - 6
600	feet in a east	direction to Post No. 1, marked - HAWK 31 - 1

Beginning at the northeast corner post No. 1,

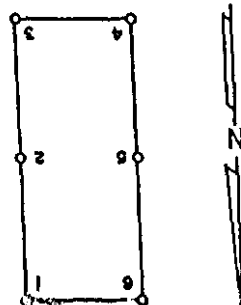
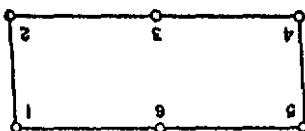
Said claim is located in the NW (Quarter) Section(s) 29, Township 36 North, Range 51 East, Mt. Diablo Mer., and is more particularly described as follows, to wit:

Unknown Mining District, Eureka County, Nevada. Lode Mining Claim on this 3rd day of November, 1992, situated in the

CERTIFICATE OF LOCATION - NEVADA

THE UNDERSIGNED, hereby certifies that NEWMONT EXPLORATION LIMITED, by its Agent, the undersigned, does hereby locate the HAWK 31

144056




Newmont Exploration Limited
 '93 JAN 27 AM 1:46

EUREKA COUNTY, NEVADA
 M.N. REBALEATI, RECORDER
 FILE NO. **144057**
 FEE \$6.25

November 30, 1996

My Commission Expires:



Notary Public

Sworn to and acknowledged before me this 10th day of December, 1992, by Robert W. Schlichting as Agent for Newmont Exploration Limited.

STATE OF WYOMING)
 COUNTY OF FREMONT) SS

By: [Signature]
 Carlin, Nevada 89822
 P.O. Box 666
 NEWMONT EXPLORATION LIMITED
 Its Agent
 -Locator-

The work of location consisted of making the maps as provided in NRS 517.040. Dated November 24 A.D., 1992, and filed in duplicate.

The number of linear feet claimed in length along the course of the vein from the point of discovery is 1490 feet in a north direction and 10 feet in a south direction, together with 300 feet on each side of the center of the vein or lode for the entire length of the claim.

The general course of the vein or lode is north and south.

To tie this claim to the public survey, begun at the southwest corner, Section 21, Township 36 N., Range 51 E., Mt. Diablo Mer., and bear north 680 feet and west 3000 feet to the northeast corner of this claim.

750	feet in a south	direction to Post No. 2, marked - HAWK 32 - 2
750	feet in a south	direction to Post No. 3, marked - HAWK 32 - 3
600	feet in a west	direction to Post No. 4, marked - HAWK 32 - 4
750	feet in a north	direction to Post No. 5, marked - HAWK 32 - 5
750	feet in a north	direction to Post No. 6, marked - HAWK 32 - 6
600	feet in a east	direction to Post No. 1, marked - HAWK 32 - 1

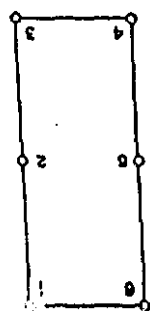
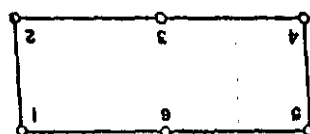
Beginning at the northeast corner post No. 1,

Said claim is located in the NW(SW) (Quarter) section(s) 29(20), Township 36 North, Range 51 East, Mt. Diablo Mer., and is more particularly described as follows, to wit:

Unknown Mining District, Eureka County, Nevada. Lode Mining Claim on this 3rd day of November, 1992, situated in the HAWK 32 by its Agent, the undersigned, does hereby locate the THE UNDERSIGNED, hereby certifies that NEWMONT EXPLORATION LIMITED,


CERTIFICATE OF LOCATION - NEVADA

144057



November 30, 1996

My Commission Expires:



Notary Public

Sworn to and acknowledged before me this 10th day of December 1992, by Robert W. Schlitching as Agent for Newmont Exploration Limited.

STATE OF WYOMING)
 COUNTY OF FREMONT) SS

By: Robert W. Schlitching
 Its Agent
 Carlin, Nevada 89822
 P.O. Box 669
 NEWMONT EXPLORATION LIMITED
 -Locator-

The work of location consisted of making the maps as provided in NRS 517.040. Dated November 24 A.D., 1992, and filed in duplicate.

To tie this claim to the Public Survey, begin at the southwest corner, Section 21, Township 36 N., Range 51 E., Mt. Diablo Mer., and bear south 820 feet and west 2400 feet to the northeast corner of this claim.

The number of linear feet claimed in length along the course of the vein from the point of discovery is 10 feet in a north direction and 1490 feet in a south direction, together with 300 feet on each side of the center of the vein or lode for the entire length of the claim.

The general course of the vein or lode is north and south.

750	feet in a south	direction to Post No. 2, marked - HAWK 33 -2
750	feet in a south	direction to Post No. 3, marked - HAWK 33 -3
600	feet in a west	direction to Post No. 4, marked - HAWK 33 -4
750	feet in a north	direction to Post No. 5, marked - HAWK 33 -5
750	feet in a north	direction to Post No. 6, marked - HAWK 33 -6
600	feet in a east	direction to Post No. 1, marked - HAWK 33 -1

the point of beginning and all monuments being 3 1/2" X 3 1/2" X 4' wood

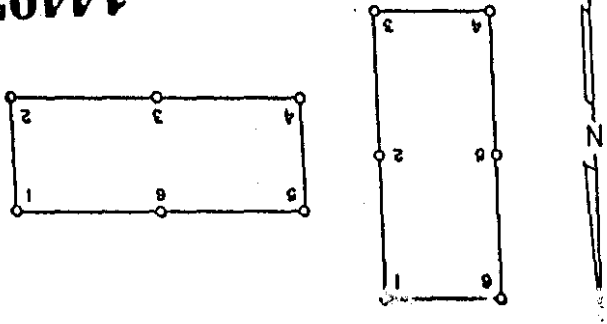
Beginning at the northeast corner post No. 1, Township 36 North, Range 51 East (Quarter) Section(s) 29 (29), Mt. Diablo Mer., and is more particularly described as follows, to wit:

Said claim is located in the NW (NE) (Quarter) Section(s) 29 (29), Mining District, Eureka County, Nevada. Unknown

THE UNDERSIGNED, hereby certifies that NEWMONT EXPLORATION LIMITED, by its Agent, the undersigned, does hereby locate the HAWK 33 Lode Mining Claim on this 3rd day of November, 1992, situated in the

CERTIFICATE OF LOCATION - NEVADA

144058




BOOK 244 PAGE 225
OFFICIAL RECORDS
RECORDED AT THE REQUEST OF
Newmont Exploration Limited
'93 JAN 27 AM 1:46

EUREKA COUNTY, NEVADA
M.N. REBALEATI, RECORDER
FILE NO. 144059

November 30, 1996

My Commission Expires:



Notary Public

[Signature]

Sworn to and acknowledged before me this 10th day of December, 1992, by Robert W. Schlitching as Agent for Newmont Exploration Limited.

STATE OF WYOMING }
COUNTY OF FREMONT }
SS

NEWMONT EXPLORATION LIMITED
P.O. Box 669
Carlin, Nevada 89822
By: *[Signature]*
Its Agent
-Locator-

The work of location consisted of making the maps as provided in NRS 517.040. Dated November 24 A.D., 1992, and filed in duplicate.

To the this claim to the public survey, begin at the southwest corner, Section 21, Township 36 N., Range 51 E., Mt. Diablo Mer., and bear north 680 feet and west 2400 feet to the northeast corner of this claim.

The number of linear feet claimed in length along the course of the vein from the point of discovery is 1490 feet in a north direction and 10 feet in a south direction, together with 300 feet on each side of the center of the vein or lode for the entire length of the claim.

The general course of the vein or lode is north and south

Thence, 750 feet in a south direction to Post No. 2, marked - HAWK 34 -2
Thence, 750 feet in a south direction to Post No. 3, marked - HAWK 34 -3
Thence, 600 feet in a west direction to Post No. 4, marked - HAWK 34 -4
Thence, 750 feet in a north direction to Post No. 5, marked - HAWK 34 -5
Thence, 750 feet in a north direction to Post No. 6, marked - HAWK 34 -6
Thence, 600 feet in a east direction to Post No. 1, marked - HAWK 34 -1

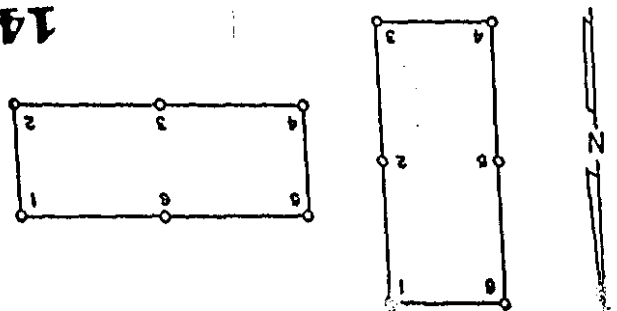
Beginning at the northeast corner post No. 1,

Said claim is located in the NW(SW)(NE)(SE) (Quarter) Section(s) 29(20)(29)(20), Township 36 North, Range 51 East, Mt. Diablo Mer., and is more particularly described as follows, to wit:

Unknown Mining District, Eureka County, Nevada. Lode Mining claim on this 3rd day of November, 1992, situated in the by its Agent, the undersigned, does hereby locate the HAWK 34

CERTIFICATE OF LOCATION - NEVADA

THE UNDERSIGNED, hereby certifies that NEWMONT EXPLORATION LIMITED,



93 JAN 27 AM 1:46


EUREKA COUNTY, NEVADA
 M.N. REBALEATI, RECORDER
 FILE NO.

144060

BOOK 244 PAGE 226

November 30, 1996

My Commission Expires:



Notary Public

Sworn to and acknowledged before me this 10th day of December, 1992, by Robert W. Schlitching as Agent for Newmont Exploration Limited.

STATE OF WYOMING)
 COUNTY OF FREMONT) SS

By: Robert W. Schlitching
 Its Agent
 P.O. Box 669
 Carlin, Nevada 89822

NEWMONT EXPLORATION LIMITED

-Locator-

The work of location consisted of making the maps as provided in NRS 517.040. Dated November 24 A.D., 1992, and filed in duplicate.

To tie this claim to the Public Survey, begin at the southwest corner, Section 21, Township 36 N., Range 51 E., Mt. Diablo Mer., and bear south 820 feet and west 1800 feet to the northeast corner of this claim.

The number of linear feet claimed in length along the course of the vein from the point of discovery is 10 feet in a north direction and 1490 feet in a south direction, together with 300 feet on each side of the center of the vein or lode for the entire length of the claim.

the point of beginning and all monuments being 3 3/4" X 3 3/4" X 4' wood

Then, 750 feet in a south direction to Post No. 2, marked - HAWK 35 -2	direction to Post No. 2, marked - HAWK 35 -2
Then, 750 feet in a south direction to Post No. 3, marked - HAWK 35 -3	direction to Post No. 3, marked - HAWK 35 -3
Then, 600 feet in a west direction to Post No. 4, marked - HAWK 35 -4	direction to Post No. 4, marked - HAWK 35 -4
Then, 750 feet in a north direction to Post No. 5, marked - HAWK 35 -5	direction to Post No. 5, marked - HAWK 35 -5
Then, 750 feet in a north direction to Post No. 6, marked - HAWK 35 -6	direction to Post No. 6, marked - HAWK 35 -6
Then, 600 feet in a east direction to Post No. 1, marked - HAWK 35 -1	direction to Post No. 1, marked - HAWK 35 -1

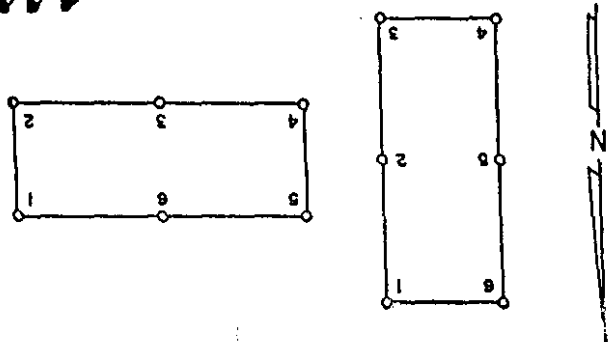
Beginning at the northeast corner post No. 1,

Said claim is located in the NE (Quarter) Section(s) 29, Township 36 North, Range 51 East, Mt. Diablo Mer., and is more particularly described as follows, to wit:

Unknown Mining District, Eureka County, Nevada.
 by its Agent, the undersigned, does hereby locate the HAWK 35 Lode Mining Claim on this 3rd day of November, 1992, situated in the

CERTIFICATE OF LOCATION - NEVADA

144060



BOOK 244 PAGE 227
 OFFICIAL RECORDS
 RECORDED AT THE REQUEST OF
 Newmont Exploration Limited

'93 JAN 27 AM 11:46

EUREKA COUNTY, NEVADA
 M.N. REBALEATI, RECORDER
 FILE NO.

144061

BOOK 244 PAGE 227

November 30, 1996



[Signature]
 Notary Public

My Commission Expires:

Sworn to and acknowledged before me this 18th day of December 1992, as Agent for Newmont Exploration Limited, by Robert W. Schlichting

STATE OF WYOMING)
 COUNTY OF FREMONT)
 SS

By: *[Signature]*
 Its Agent - Locator
 P.O. Box 669
 Carlin, Nevada 89822
 NEWMONT EXPLORATION LIMITED

The work of location consisted of making the maps as provided in NRS 517.040. Dated November 24 A.D., 1992, and filed in duplicate.

To tie this claim to the Public Survey, begin at the southwest corner, Section 21, Township 36 N., Range 51 E., Mt. Diablo Mer., and bear north 680 feet and west 1800 feet to the northeast corner of this claim.

The general course of the vein or lode is north and south.

The number of linear feet claimed in length along the course of the vein from the point of discovery is 1490 feet in a north direction and 10 feet in a south direction, together with 300 feet on each side of the center of the vein or lode for the entire length of the claim.

the point of beginning and all monuments being 3 3/4" X 3 3/4" X 4' wood

Thence, 750 feet in a south direction to Post No. 2, marked - HAWK 36 - 2	direction to Post No. 2, marked - HAWK 36 - 2
Thence, 750 feet in a south direction to Post No. 3, marked - HAWK 36 - 3	direction to Post No. 3, marked - HAWK 36 - 3
Thence, 600 feet in a west direction to Post No. 4, marked - HAWK 36 - 4	direction to Post No. 4, marked - HAWK 36 - 4
Thence, 750 feet in a north direction to Post No. 5, marked - HAWK 36 - 5	direction to Post No. 5, marked - HAWK 36 - 5
Thence, 750 feet in a north direction to Post No. 6, marked - HAWK 36 - 6	direction to Post No. 6, marked - HAWK 36 - 6
Thence, 600 feet in a east direction to Post No. 1, marked - HAWK 36 - 1	direction to Post No. 1, marked - HAWK 36 - 1

Beginning at the northeast corner post No. 1,

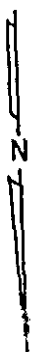
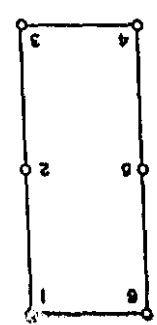
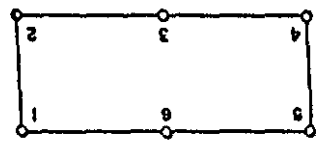
Said claim is located in the NE(SE) (Quarter) Section(s) 29(20), Township 36 North, Range 51 East, Mt. Diablo Mer., and is more particularly described as follows, to wit:

Unknown Mining District, Eureka County, Nevada.
 Lode Mining Claim on this 3rd day of November, 1992, situated in the HAWK 36

CERTIFICATE OF LOCATION - NEVADA

THE UNDERSIGNED, hereby certifies that NEWMONT EXPLORATION LIMITED, by its Agent, the undersigned, does hereby locate the HAWK 36

144061




EUREKA COUNTY, NEVADA
 M.N. REBALEATI, RECORDER
 FILE NO.

144062

BOOK 244 PAGE 228

November 30, 1996

My Commission Expires:



Notary Public

[Handwritten Signature]

Sworn to and acknowledged before me this 17th day of December 1992, by Robert W. Schlichting as Agent for Newmont Exploration Limited.

STATE OF WYOMING)
 COUNTY OF FREMONT)
 SS)

By: *[Handwritten Signature]*
 Its Agent
 -Locator-
 P.O. Box 669
 Carlin, Nevada 89822
 NEWMONT EXPLORATION LIMITED

The work of location consisted of making the maps as provided in NRS 517.040. Dated November 24 A.D., 1992, and filed in duplicate.

The number of linear feet claimed in length along the course of the vein from the point of discovery is 10 feet in a north direction and 1490 feet in a south direction, together with 300 feet on each side of the center of the vein or lode for the entire length of the claim.

The general course of the vein or lode is north and south.

To tie this claim to the public survey, begin at the southwest corner, Section 21, Township 36 N., Range 51 E., Mt. Diablo Mer., and bear south 820 feet and west 1200 feet to the northeast corner of this claim.

Thence, 750 feet in a south	direction to Post No. 2, marked - HAWK 37 -2
Thence, 750 feet in a south	direction to Post No. 3, marked - HAWK 37 -3
Thence, 600 feet in a west	direction to Post No. 4, marked - HAWK 37 -4
Thence, 750 feet in a north	direction to Post No. 5, marked - HAWK 37 -5
Thence, 750 feet in a north	direction to Post No. 6, marked - HAWK 37 -6
Thence, 600 feet in a east	direction to Post No. 1, marked - HAWK 37 -1

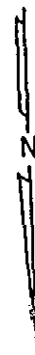
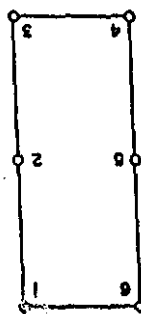
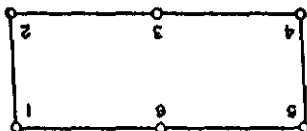
Beginning at the northeast corner post No. 1,

Said claim is located in the NE (Quarter) Section(s) 29, Township 36 North, Range 51 East, Mt. Diablo Mer., and is more particularly described as follows, to wit:

Unknown Mining District, Eureka County, Nevada.
 Lode Mining claim on this 3rd day of November, 1992, situated in the HAWK 37 by its Agent, the undersigned, does hereby locate the NEWMONT EXPLORATION LIMITED,

CERTIFICATE OF LOCATION - NEVADA

144062




BOOK 244 PAGE 229
 OFFICIAL RECORDS
 RECORDED AT THE REQUEST OF
 Newmont Exploration Limited
 93 JAN 27 AM 1:46
 EUREKA COUNTY, NEVADA
 M.N. REBALEATI, RECORDER
 FILE NO. 144063

BOOK 244 PAGE 229

November 30, 1996

My Commission Expires:



Notary Public

[Signature]

Sworn to and acknowledged before me this 10th day of December, 1992, by Robert W. Schlitching as Agent for Newmont Exploration Limited.

STATE OF WYOMING)
 COUNTY OF FREMONT) SS

By: *[Signature]*
 Its Agent - Locator -
 P.O. Box 669
 Carlin, Nevada 89822
 NEWMONT EXPLORATION LIMITED

The work of location consisted of making the maps as provided in NRS 517.040. Dated November 24 A.D., 1992, and filed in duplicate.

To tie this claim to the Public Survey, begun at the southwest corner, Section 21, Township 36 N., Range 51 E., Mt. Diablo Mer., and bear north 680 feet and west 1200 feet to the northeast corner of this claim.

The general course of the vein or lode is north and south.

The number of linear feet claimed in length along the course of the vein from the point of discovery is 1490 feet in a north direction and 10 feet in a south direction, together with 300 feet on each side of the center of the vein or lode for the entire length of the claim.

750	feet in a south	direction to Post No. 2, marked - HAWK 38 -2
750	feet in a south	direction to Post No. 3, marked - HAWK 38 -3
600	feet in a west	direction to Post No. 4, marked - HAWK 38 -4
750	feet in a north	direction to Post No. 5, marked - HAWK 38 -5
750	feet in a north	direction to Post No. 6, marked - HAWK 38 -6
600	feet in a east	direction to Post No. 1, marked - HAWK 38 -1

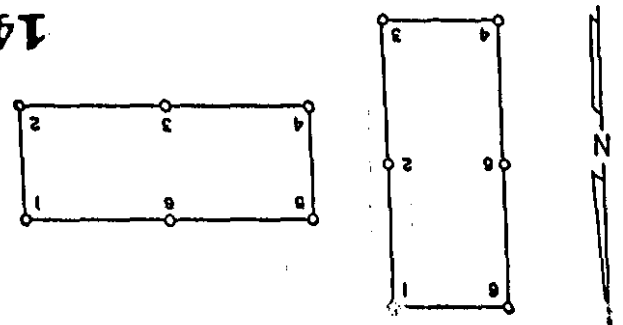
Beginning at the northeast corner post No. 1,

Said claim is located in the (NE/SE) (Quarter) Section(s) 29(20), Township 36 North, Range 51 East, Mt. Diablo Mer., and is more particularly described as follows, to wit:

Unknown Mining District, Eureka County, Nevada.
 by its Agent, the undersigned, does hereby locate the HAWK 38
 Lode Mining Claim on this 3rd day of November, 1992, situated in the

CERTIFICATE OF LOCATION - NEVADA

144063




93 JAN 27 AM 1:46

EUREKA COUNTY, NEVADA
 M.N. REBALEATI, RECORDER
 FILE NO.

144064

November 30, 1996



Connie A. Tilghman
 Notary Public

My Commission Expires:

Sworn to and acknowledged before me this 17th day of December 1992, as Agent for Newmont Exploration Limited, by Robert W. Schlichting

STATE OF WYOMING)
 COUNTY OF FREMONT) SS

By: *Robert W. Schlichting*
 Its Agent -Locator-
 P.O. Box 669
 Carlin, Nevada 89822
 NEWMONT EXPLORATION LIMITED

The work of location consisted of making the maps as provided in NRS 517.040. Dated November 24 A.D., 1992, and filed in duplicate.

To tie this Claim to the Public Survey, begin at the southwest corner, Section 21, Township 36 N., Range 51 E., Mt. Diablo Mer., and bear south 820 feet and west 600 feet to the northeast corner of this Claim.

The number of linear feet claimed in length along the course of the vein from the point of discovery is 10 feet in a north direction and 1490 feet in a south direction, together with 300 feet on each side of the center of the vein or lode for the entire length of the claim.

750	feet in a south	direction to Post No. 2, marked - HAWK 39 -2
750	feet in a south	direction to Post No. 3, marked - HAWK 39 -3
600	feet in a west	direction to Post No. 4, marked - HAWK 39 -4
750	feet in a north	direction to Post No. 5, marked - HAWK 39 -5
750	feet in a north	direction to Post No. 6, marked - HAWK 39 -6
600	feet in a east	direction to Post No. 1, marked - HAWK 39 -1

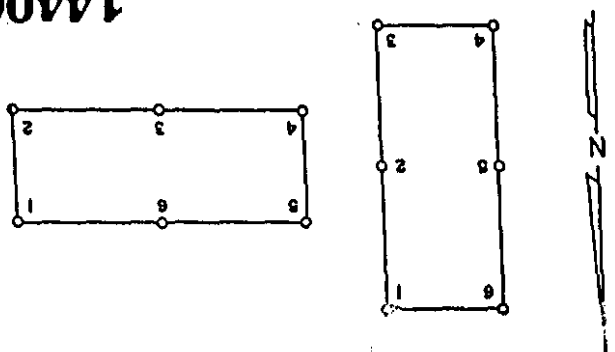
Beginning at the northeast corner post No. 1,

Said Claim is located in the NE (Quarter) Section(s) 29, Township 36 North, Range 51 East, Mt. Diablo Mer., and is more particularly described as follows, to wit:

Unknown Mining District, Eureka County, Nevada. The UNDERSIGNED, hereby certifies that NEWMONT EXPLORATION LIMITED, by its Agent, the undersigned, does hereby locate the HAWK 39 Lode Mining Claim on this 3rd day of November, 1992, situated in the

CERTIFICATE OF LOCATION - NEVADA


144064



EUREKA COUNTY, NEVADA
 M.N. REBALEATI, RECORDER
 FILE NO. 144065

November 30, 1996

My Commission Expires:



Notary Public

Sworn to and acknowledged before me this 10th day of December 1992, by Robert W. Schlichting as Agent for Newmont Exploration Limited.

STATE OF WYOMING)
 COUNTY OF FREMONT) SS

By: [Signature]
 Its Agent - Locator
 P.O. Box 669
 Carlin, Nevada 89822
 NEWMONT EXPLORATION LIMITED

The work of location consisted of making the maps as provided in NRS 517.040. Dated November 24 A.D., 1992, and filed in duplicate.

To tie this claim to the public survey, begin at the southwest corner, Section 21, Township 36 N., Range 51 E., Mt. Diablo Mer., and bear north 680 feet and west 600 feet to the northeast corner of this claim.

The general course of the vein or lode is north and south. The number of linear feet claimed in length along the course of the vein from the point of discovery is 1490 feet in a north direction and 10 feet in a south direction, together with 300 feet on each side of the center of the vein or lode for the entire length of the claim.

750	feet in a south	direction to Post No. 2, marked - HAWK 40 -2
750	feet in a south	direction to Post No. 3, marked - HAWK 40 -3
600	feet in a west	direction to Post No. 4, marked - HAWK 40 -4
750	feet in a north	direction to Post No. 5, marked - HAWK 40 -5
750	feet in a north	direction to Post No. 6, marked - HAWK 40 -6
600	feet in a east	direction to Post No. 1, marked - HAWK 40 -1

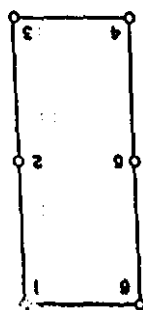
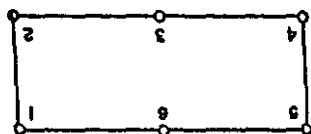
Beginning at the northeast corner post No. 1,

Said claim is located in the (NESE) Section(s) 29(20), Township 36 North, Range 51 East, Mt. Diablo Mer., and is more particularly described as follows, to wit:

Unknown Mining District, Eureka County, Nevada. THE UNDERSIGNED, hereby certifies that NEWMONT EXPLORATION LIMITED, by its Agent, the undersigned, does hereby locate the HAWK 40

CERTIFICATE OF LOCATION - NEVADA

144065




EUREKA COUNTY, NEVADA
 M.N. REBALEATI, RECORDER
 FILE NO. FEE \$6.25

144066

BOOK 244 PAGE 232

November 30, 1996

My Commission Expires:



Notary Public

[Signature]

Sworn to and acknowledged before me this 15th day of December 1992, as Agent for Newmont Exploration Limited, by Robert W. Schlichting

STATE OF WYOMING
 COUNTY OF FREMONT
 SS

By: *[Signature]*
 Its Agent
 P.O. Box 669
 Carlin, Nevada 89822
 NEWMONT EXPLORATION LIMITED

The work of location consisted of making the maps as provided in NRS 517.040. Dated November 24 A.D., 1992, and filed in duplicate.

The number of linear feet claimed in length along the course of the vein from the point of discovery is 10 feet in a north direction and 1490 feet in a south direction, together with 300 feet on each side of the center of the vein or lode for the entire length of the claim.

The general course of the vein or lode is north and south.

To tie this claim to the Public Survey, begin at the southwest corner, Section 21, Township 36 N., Range 51 E., Mt. Diablo Mer., and bear south 820 feet and west 0 feet to the northeast corner of this claim.

Thence, 750 feet in a south direction to Post No. 2, marked - HAWK 41 - 2	600 feet in a west direction to Post No. 4, marked - HAWK 41 - 4	750 feet in a south direction to Post No. 3, marked - HAWK 41 - 3	750 feet in a north direction to Post No. 5, marked - HAWK 41 - 5	600 feet in a east direction to Post No. 1, marked - HAWK 41 - 1
Thence, 750 feet in a south direction to Post No. 2, marked - HAWK 41 - 2	750 feet in a north direction to Post No. 6, marked - HAWK 41 - 6	750 feet in a west direction to Post No. 4, marked - HAWK 41 - 4	750 feet in a south direction to Post No. 5, marked - HAWK 41 - 5	600 feet in a east direction to Post No. 1, marked - HAWK 41 - 1

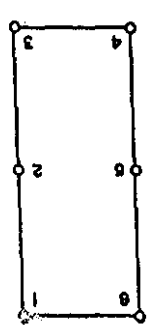
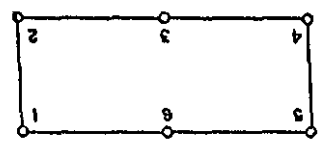
Beginning at the northeast corner post No. 1, more particularly described as follows, to wit: Township 36 North, Range 51 East (Quarter) Section(s) 29, Mt. Diablo Mer., and is

Said Claim is located in the NE Mining District, Eureka County, Nevada. Unknown Lode Mining Claim on this 3rd day of November, 1992, situated in the

THE UNDERSIGNED, hereby certifies that NEWMONT EXPLORATION LIMITED, by its Agent, the undersigned, does hereby locate the HAWK 41

CERTIFICATE OF LOCATION - NEVADA

144066




'93 JAN 27 AM 1:47

EUREKA COUNTY, NEVADA
 M.N. REBALEATI, RECORDER
 FILE NO. FEE \$6.25

144067

BOOK 244 PAGE 233

November 30, 1996



My Commission Expires:

Notary Public

Sworn to and acknowledged before me this 10th day of December, 1992, by Robert W. Schlitching as Agent for Newmont Exploration Limited.

STATE OF WYOMING
 COUNTY OF FREMONT
)
) SS

By: Robert W. Schlitching
 Its Agent
 P.O. Box 669
 Carlin, Nevada 89822
 -Locator-

NEWMONT EXPLORATION LIMITED

The work of location consisted of making the maps as provided in NRS 517.040. Dated November 24 A.D., 1992, and filed in duplicate.

To the this Claim to the Public Survey, begin at the southwest corner, Section 21, Township 36 N., Range 51 E., Mt. Diablo Mer., and bear north 680 feet and west 0 feet to the northeast corner of this Claim.

The number of linear feet claimed in length along the course of the vein from the point of discovery is 1490 feet in a north direction and 10 feet in a south direction, together with 300 feet on each side of the center of the vein or lode for the entire length of the claim.

The general course of the vein or lode is north and south.

Then, 750	feet in a south	direction to Post No. 2, marked - HAWK 42 - 2
Then, 750	feet in a south	direction to Post No. 3, marked - HAWK 42 - 3
Then, 600	feet in a west	direction to Post No. 4, marked - HAWK 42 - 4
Then, 750	feet in a north	direction to Post No. 5, marked - HAWK 42 - 5
Then, 750	feet in a north	direction to Post No. 6, marked - HAWK 42 - 6
Then, 600	feet in a east	direction to Post No. 1, marked - HAWK 42 - 1

Beginning at the northeast corner post No. 1,

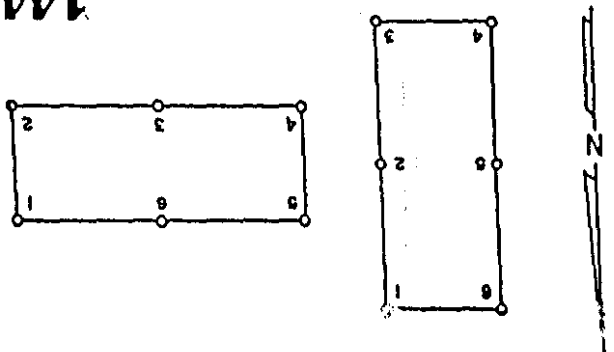
Said Claim is located in the NE(SE) (Quarter) Section(s) 29(20), Township 36 North, Range 51 East, Mt. Diablo Mer., and is more particularly described as follows, to wit:

Unknown Mining District, Eureka County, Nevada. Lode Mining Claim on this 3rd day of November, 1992, situated in the HAWK 42

THE UNDERSIGNED, hereby certifies that NEWMONT EXPLORATION LIMITED, by its Agent, the undersigned, does hereby locate the


CERTIFICATE OF LOCATION - NEVADA

144067



November 30, 1996

My Commission Expires:



Notary Public
 [Signature]

Sworn to and acknowledged before me this 18th day of December 1992, by Robert W. Schlichting as Agent for Newmont Exploration Limited.

STATE OF WYOMING)
 COUNTY OF FREMONT) SS

By: [Signature]
 Its Agent - Locator
 P.O. Box 669
 Carlin, Nevada 89822
 NEWMONT EXPLORATION LIMITED

The work of location consisted of making the maps as provided in NRS 517.040. Dated November 24 A.D., 1992, and filed in duplicate.

To tie this claim to the public survey, begin at the southwest corner, Section 21, Township 36 N., Range 51 E., Mt. Diablo Mer., and bear north, 2180 feet and west, 7800 feet to the northeast corner of this claim.

The number of linear feet claimed in length along the course of the vein from the point of discovery is 10 feet in a north direction and 1490 feet in a south direction, together with 200 feet on each side of the center of the vein or lode for the entire length of the claim.

The general course of the vein or lode is north and south.

Thence, 750 feet in a south direction to Post No. 2, marked - HAWK 43 -2
Thence, 750 feet in a south direction to Post No. 3, marked - HAWK 43 -3
Thence, 400 feet in a west direction to Post No. 4, marked - HAWK 43 -4
Thence, 750 feet in a north direction to Post No. 5, marked - HAWK 43 -5
Thence, 750 feet in a north direction to Post No. 6, marked - HAWK 43 -6
Thence, 400 feet in a east direction to Post No. 1, marked - HAWK 43 -1

Beginning at the northeast corner post No. 1,

more particularly described as follows, to wit: Township 36 North, Range 51 East, (Quarter) Section(s) 19, Mt. Diablo Mer., and is

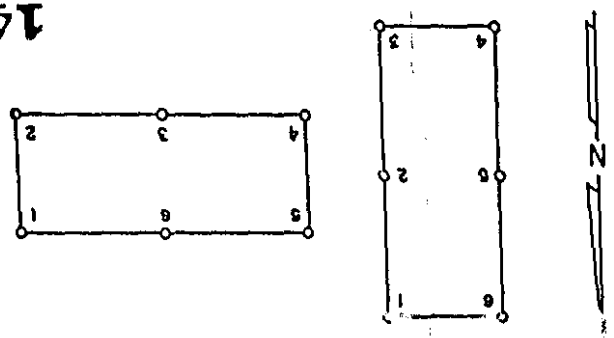
Said claim is located in the SE (Quarter) Section(s) 19, Mining District, Eureka County, Nevada. Unknown

Lode Mining Claim on this 3rd day of November, 1992, situated in the by its Agent, the undersigned, does hereby locate the HAWK 43

CERTIFICATE OF LOCATION - NEVADA

THE UNDERSIGNED, hereby certifies that NEWMONT EXPLORATION LIMITED,

144068




EUREKA COUNTY, NEVADA
 M.M. REBALEATI, RECORDER
 FILE NO. 144069

BOOK 244 PAGE 235

November 30, 1996

My Commission Expires:



Notary Public

Sworn to and acknowledged before me this 10th day of December 1992, by Robert W. Schlichting as Agent for Newmont Exploration Limited.

STATE OF WYOMING)
 COUNTY OF FREMONT) SS

By: [Signature]
 Its Agent
 P.O. Box 669
 Carlin, Nevada 89822
 -Locator-

NEWMONT EXPLORATION LIMITED

The work of location consisted of making the maps as provided in NRS 517.040. Dated November 24 A.D., 1992, and filed in duplicate.

To tie this claim to the Public Survey, begin at the southwest corner, Section 21, Township 36 N., Range 51 E., Mt. Diablo Mer., and bear north 3680 feet and west 7800 feet to the northeast corner of this claim.

The number of linear feet claimed in length along the course of the vein from the point of discovery is 1490 feet in a north direction and 10 feet in a south direction, together with 200 feet on each side of the center of the vein or lode for the entire length of the claim.

The general course of the vein or lode is north and south.

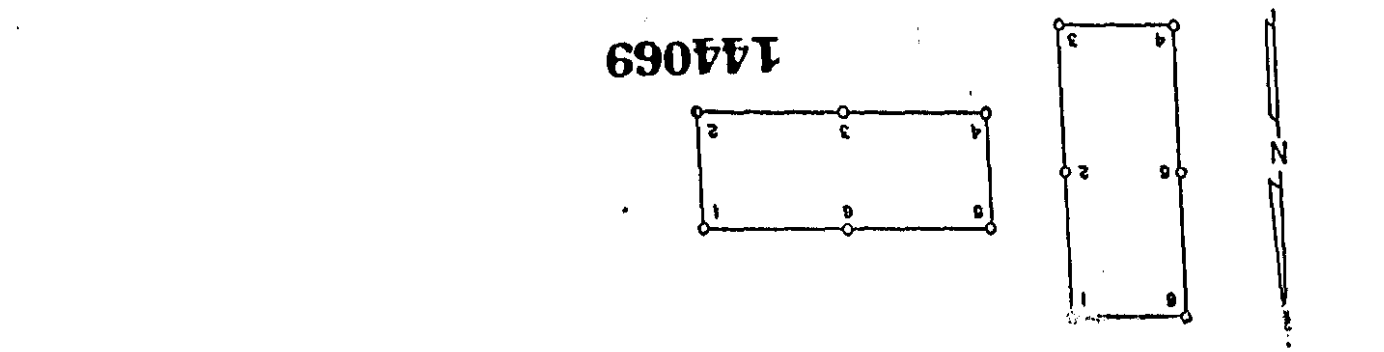
Thence, 750 feet in a south	direction to Post No. 2, marked - HAWK 44 -2
Thence, 750 feet in a south	direction to Post No. 3, marked - HAWK 44 -3
Thence, 400 feet in a west	direction to Post No. 4, marked - HAWK 44 -4
Thence, 750 feet in a north	direction to Post No. 5, marked - HAWK 44 -5
Thence, 750 feet in a north	direction to Post No. 6, marked - HAWK 44 -6
Thence, 400 feet in a east	direction to Post No. 1, marked - HAWK 44 -1

Beginning at the northeast corner post No. 1,

Township 36 North, Range 51 East, (Quarter) Section(s) 19(19), Mt. Diablo Mer., and is more particularly described as follows, to wit:

Said claim is located in the NE(SE) (Quarter) Section(s) 19(19), Mining District, Eureka County, Nevada. Unknown

CERTIFICATE OF LOCATION - NEVADA




'93 JAN 27 AM 1:47

EUREKA COUNTY, NEVADA
 M.N. REBALEATI, RECORDER
 FILE NO. 144070
 FEES \$6.25

BOOK 244 PAGE 236

November 30, 1996



Notary Public
Connie A. Thigman

My Commission Expires:

Sworn to and acknowledged before me this 10th day of December, 1992, as Agent for Newmont Exploration Limited.

STATE OF WYOMING)
 COUNTY OF FREMONT) SS

By: *Robert W. Schlitting*
 Its Agent
 -Locator-
 P.O. Box 669
 Carlin, Nevada 89822
 NEWMONT EXPLORATION LIMITED

The work of location consisted of making the maps as provided in NRS 517.040. Dated November 24 A.D., 1992, and filed in duplicate.

To tie this claim to the public survey, begin at the southwest corner, Section 21, Township 36 N., Range 51 E., Mt. Diablo Mer., and bear north, 2180 feet and west, 7200 feet to the northeast corner of this claim.

The general course of the vein or lode is north and south.

The number of linear feet claimed in length along the course of the vein from the point of discovery is 10 feet in a north direction and 1490 feet in a south direction, together with 300 feet on each side of the center of the vein or lode for the entire length of the claim.

the point of beginning and all monuments being 3 3/4" X 3 3/4" X 4' wood

Thence, 750 feet in a south direction to Post No. 2, marked - HAWK 45 -2	direction to Post No. 2, marked - HAWK 45 -2
Thence, 750 feet in a south direction to Post No. 3, marked - HAWK 45 -3	direction to Post No. 3, marked - HAWK 45 -3
Thence, 600 feet in a west direction to Post No. 4, marked - HAWK 45 -4	direction to Post No. 4, marked - HAWK 45 -4
Thence, 750 feet in a north direction to Post No. 5, marked - HAWK 45 -5	direction to Post No. 5, marked - HAWK 45 -5
Thence, 750 feet in a north direction to Post No. 6, marked - HAWK 45 -6	direction to Post No. 6, marked - HAWK 45 -6
Thence, 600 feet in a east direction to Post No. 1, marked - HAWK 45 -1	direction to Post No. 1, marked - HAWK 45 -1

Beginning at the northeast corner post No. 1, more particularly described as follows, to wit:

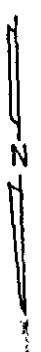
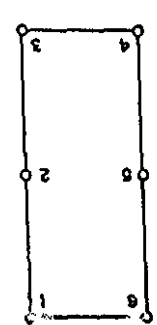
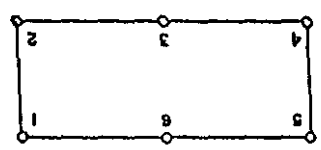
Said claim is located in the SE (Quarter) Section(s) 19, Township 36 North, Range 51 East, Mt. Diablo Mer., and is Unknown Mining District, Eureka County, Nevada.

Lode Mining Claim on this 3rd day of November, 1992, situated in the HAWK 45

THE UNDERSIGNED, hereby certifies that NEWMONT EXPLORATION LIMITED, by its Agent, the undersigned, does hereby locate the

CERTIFICATE OF LOCATION - NEVADA


144070



EUREKA COUNTY, NEVADA
 M.N. REBALEATI, RECORDER
 FILE NO. FEE \$6.25

144071

[Signature]
 Notary Public



November 30, 1996

My Commission Expires:

Sworn to and acknowledged before me this 10th day of December, 1992, by Robert W. Schlichting as Agent for Newmont Exploration Limited.

STATE OF WYOMING)
 COUNTY OF FREMONT) SS

By: *[Signature]*
 Its Agent - Locator
 P.O. Box 669
 Carlin, Nevada 89822
 NEWMONT EXPLORATION LIMITED

The work of location consisted of making the maps as provided in NRS 517.040. Dated November 24 A.D., 1992, and filed in duplicate.

To tie this claim to the public survey, begin at the southwest corner, Section 21, Township 36 N., Range 51 E., Mt. Diablo Mer., and bear north, 3680 feet and west, 7200 feet to the northeast corner of this claim.

The number of linear feet claimed in length along the course of the vein from the point of discovery is 1490 feet in a north direction and 10 feet in a south direction, together with 300 feet on each side of the center of the vein or lode for the entire length of the claim.

The point of beginning and all monuments being 3 3/4" X 3 3/4" X 4' wood

750	feet in a south	direction to Post No. 2, marked - HAWK 46 -2
750	feet in a south	direction to Post No. 3, marked - HAWK 46 -3
600	feet in a west	direction to Post No. 4, marked - HAWK 46 -4
750	feet in a north	direction to Post No. 5, marked - HAWK 46 -5
750	feet in a north	direction to Post No. 6, marked - HAWK 46 -6
600	feet in a east	direction to Post No. 1, marked - HAWK 46 -1

Beginning at the northeast corner post No. 1,

more particularly described as follows, to wit: Township 36 North, Range 51 East, (Quarter) Section(s) 19(19), Mt. Diablo Mer., and is

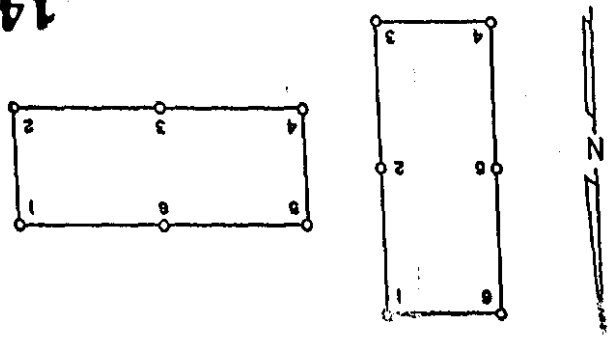
Said claim is located in the NE(SE) (Quarter) Section(s) 19(19), Mining District, Eureka County, Nevada. Unknown

Lode Mining claim on this 3rd day of November, 1992, situated in the Mining District, Eureka County, Nevada. Unknown

THE UNDERSIGNED, hereby certifies that NEWMONT EXPLORATION LIMITED, by its Agent, the undersigned, does hereby locate the HAWK 46

CERTIFICATE OF LOCATION - NEVADA

144071



93 JAN 27 AM 1:47


EUREKA COUNTY, NEVADA
 M.N. REBALEATI, RECORDER
 FILE NO. FEE \$6.25

144072

BOOK 244 PAGE 238

November 30, 1996

My Commission Expires:



Notary Public

Sworn to and acknowledged before me this 10th day of December 1992, by Robert W. Schlitching as Agent for Newmont Exploration Limited.

STATE OF WYOMING)
 COUNTY OF FREMONT) SS

By: [Signature]
 Its Agent - Locator
 P.O. Box 669
 Carlin, Nevada 89822
 NEMMONT EXPLORATION LIMITED

The work of location consisted of making the maps as provided in NRS 517.040. Dated November 24 A.D., 1992, and filed in duplicate.

To tie this claim to the Public Survey, begin at the southwest corner, Section 21, Township 36 N., Range 51 E., Mt. Diablo Mer., and bear north 2180 feet and west 6600 feet to the northeast corner of this claim.

The number of linear feet claimed in length along the course of the vein from the point of discovery is 10 feet in a north direction and 1490 feet in a south direction, together with 300 feet on each side of the center of the vein or lode for the entire length of the claim.

The general course of the vein or lode is north and south.

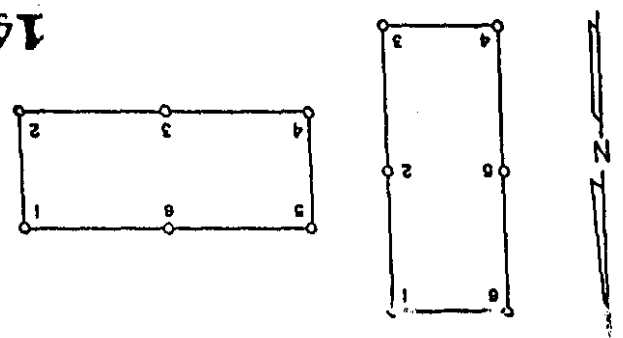
Then, 750 feet in a south direction to Post No. 2, marked - HAWK 47 -2
Then, 750 feet in a south direction to Post No. 3, marked - HAWK 47 -3
Then, 600 feet in a west direction to Post No. 4, marked - HAWK 47 -4
Then, 750 feet in a north direction to Post No. 5, marked - HAWK 47 -5
Then, 750 feet in a north direction to Post No. 6, marked - HAWK 47 -6
Then, 600 feet in a east direction to Post No. 1, marked - HAWK 47 -1

Beginning at the northeast corner post No. 1, Said Claim is located in the SE (Quarter) Section(s) 19, Township 36 North, Range 51 East, Mt. Diablo Mer., and is more particularly described as follows, to wit:


Unknown Mining District, Eureka County, Nevada. Lode Mining Claim on this 3rd day of November, 1992, situated in the THE UNDERSIGNED, hereby certifies that NEMMONT EXPLORATION LIMITED, by its Agent, the undersigned, does hereby locate the HAWK 47

CERTIFICATE OF LOCATION - NEVADA

144072



[Signature]
 Notary Public



November 30, 1996

My Commission Expires:

Sworn to and acknowledged before me this 17th day of December 1992, by Robert W. Schlichting as Agent for Newmont Exploration Limited.

STATE OF WYOMING)
 COUNTY OF FREMONT) SS

By: *[Signature]*
 P.O. Box 669
 Carlin, Nevada, 89822
 Its Agent -Locator-
 NEWMONT EXPLORATION LIMITED

The work of location consisted of making the maps as provided in NRS 517.040. Dated November 24 A.D., 1992, and filed in duplicate.

To tie this claim to the Public Survey, begin at the southwest corner, Section 21, Township 36 N., Range 51 E., Mt. Diablo Mer., and bear north 3680 feet and west 6600 feet to the northeast corner of this claim.

The number of linear feet claimed in length along the course of the vein from the point of discovery is 1490 feet in a north direction and 10 feet in a south direction, together with 300 feet on each side of the center of the vein or lode for the entire length of the claim.

Then, 750 feet in a south direction to Post No. 2, marked - HAWK 48 -2	Then, 750 feet in a south direction to Post No. 3, marked - HAWK 48 -3	Then, 600 feet in a west direction to Post No. 4, marked - HAWK 48 -4	Then, 750 feet in a north direction to Post No. 5, marked - HAWK 48 -5	Then, 750 feet in a north direction to Post No. 6, marked - HAWK 48 -6	Then, 600 feet in a east direction to Post No. 1, marked - HAWK 48 -1
--	--	---	--	--	---

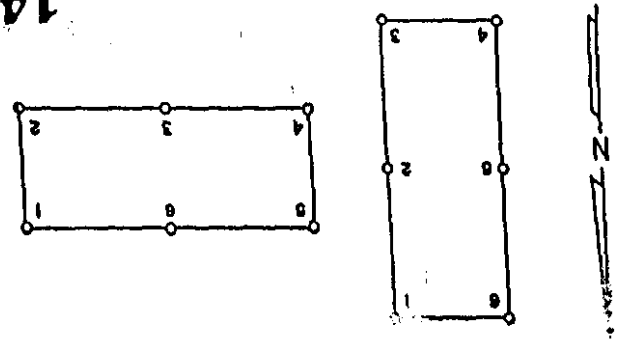
Beginning at the northeast corner post No. 1,

Said claim is located in the NE(SE) (Quarter) Section(s) 19(19) Township 36 North, Range 51 East, Mt. Diablo Mer., and is more particularly described as follows, to wit:

Unknown Mining District, Eureka County, Nevada. Lode Mining Claim on this 3rd day of November, 1992, situated in the by its Agent, the undersigned, does hereby locate the HAWK 48 THE UNDERSIGNED, hereby certifies that NEWMONT EXPLORATION LIMITED,


CERTIFICATE OF LOCATION - NEVADA

144073



November 30, 1996

My Commission Expires:



Notary Public
 [Signature]

Sworn to and acknowledged before me this 10th day of December, 1992, by Robert W. Schlitching as Agent for Newmont Exploration Limited.

STATE OF WYOMING)
 COUNTY OF FREMONT) SS

By: [Signature]
 Carl In, Nevada, 89822
 P.O. Box 669
 NEWMONT EXPLORATION LIMITED
 Its Agent
 -Locator-

The work of location consisted of making the maps as provided in NRS 517.040. Dated November 24 A.D., 1992, and filed in duplicate.

To tie this claim to the Public Survey, begin at the southwest corner, Section 21, Township 36 N., Range 51 E., Mt. Diablo Mer., and bear north 2180 feet and west 6000 feet to the northeast corner of this claim.

The number of linear feet claimed in length along the course of the vein from the point of discovery is 10 feet in a north direction and 1490 feet in a south direction, together with 300 feet on each side of the center of the vein or lode for the entire length of the claim.

The general course of the vein or lode is north and south.

Then, 750 feet in a south direction to Post No. 2, marked - HAWK 49 -2	direction to Post No. 2, marked - HAWK 49 -2
Then, 750 feet in a south direction to Post No. 3, marked - HAWK 49 -3	direction to Post No. 3, marked - HAWK 49 -3
Then, 600 feet in a west direction to Post No. 4, marked - HAWK 49 -4	direction to Post No. 4, marked - HAWK 49 -4
Then, 750 feet in a north direction to Post No. 5, marked - HAWK 49 -5	direction to Post No. 5, marked - HAWK 49 -5
Then, 750 feet in a north direction to Post No. 6, marked - HAWK 49 -6	direction to Post No. 6, marked - HAWK 49 -6
Then, 600 feet in a east direction to Post No. 1, marked - HAWK 49 -1	direction to Post No. 1, marked - HAWK 49 -1

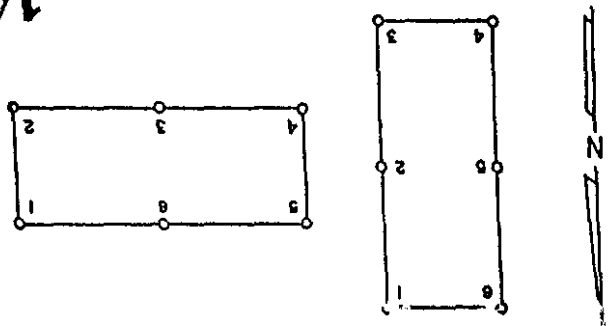
Beginning at the northeast corner post No. 1,

Said Claim is located in the SE (Quarter) Section(s) 19, Township 36 North, Range 51 East, Mt. Diablo Mer., and is more particularly described as follows, to wit:

Unknown Mining District, Eureka County, Nevada.
 Lode Mining claim on this 3rd day of November, 1992, situated in the HAWK 49
 by its Agent, the undersigned, does hereby locate the NEWMONT EXPLORATION LIMITED,

CERTIFICATE OF LOCATION - NEVADA

144074




93 JUN 27 AM 1:47

EUREKA COUNTY, NEVADA
 M.N. REBALEATI, RECORDER
 FILE NO. 625

144075

Notary Public



November 30, 1996

My Commission Expires:

Sworn to and acknowledged before me this 10th day of December 1992, by Robert W. Schlichting as Agent for Newmont Exploration Limited.

STATE OF WYOMING)
 COUNTY OF FREMONT)
 SS)

By: Robert W. Schlichting
 Its Agent
 P.O. Box 669
 Carlin, Nevada 89822
 NEWMONT EXPLORATION LIMITED

The work of location consisted of making the maps as provided in NRS 517.040. Dated November 24 A.D., 1992, and filed in duplicate.

To tie this claim to the Public Survey, begun at the southwest corner, Section 21, Township 36 N., Range 51 E., Mt. Diablo Mer., and bear north 3680 feet and west 6000 feet to the northeast corner of this claim.

The general course of the vein or lode is north and south

The number of linear feet claimed in length along the course of the vein from the point of discovery is 1490 feet in a north direction and 10 feet in a south direction, together with 300 feet on each side of the center of the vein or lode for the entire length of the claim.

the point of beginning and all monuments being 3 3/4" X 3 3/4" X 4' wood

750	feet in a south	direction to Post No. 2, marked - HAWK 50	-2
750	feet in a south	direction to Post No. 3, marked - HAWK 50	-3
600	feet in a west	direction to Post No. 4, marked - HAWK 50	-4
750	feet in a north	direction to Post No. 5, marked - HAWK 50	-5
750	feet in a north	direction to Post No. 6, marked - HAWK 50	-6
600	feet in a east	direction to Post No. 1, marked - HAWK 50	-1

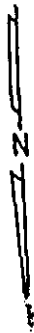
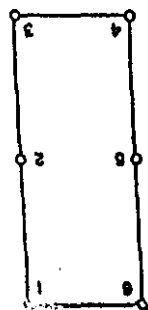
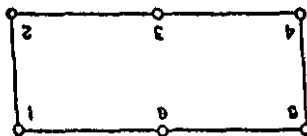
Beginning at the northeast corner post No. 1,

Township 36 North, Range 51 East, Mt. Diablo Mer., and is more particularly described as follows, to wit:
 Said claim is located in the NE(SE) (Quarter) Section(s) 19(19),

Unknown Mining District, Eureka County, Nevada. Lode Mining Claim on this 3rd day of November, 1992, situated in the HAWK 50 by its Agent, the undersigned, does hereby locate the NEWMONT EXPLORATION LIMITED, hereby certifies that NEWMONT EXPLORATION LIMITED,

CERTIFICATE OF LOCATION - NEVADA

144075



93 JAN 27 AM 1:47


EUREKA COUNTY, NEVADA
 M.N. REBALEATI, RECORDER
 FILE NO.

144076

BOOK 244 PAGE 242

November 30, 1996

My Commission Expires:



Notary Public
 [Signature]

Sworn to and acknowledged before me this 10th day of December, 1992, by Robert W. Schlitting as Agent for Newmont Exploration Limited.

STATE OF WYOMING)
 COUNTY OF FREMONT) SS

By: [Signature]
 Its Agent - Locator
 P.O. Box 669
 Carlin, Nevada 89822
 NEWMONT EXPLORATION LIMITED

The work of location consisted of making the maps as provided in NRS 517.040. Dated November 24 A.D., 1992, and filed in duplicate.

To the this claim to the Public Survey, begin at the southwest corner, Section 21, Township 36 N., Range 51 E., Mt. Diablo Mer., and bear north 2180 feet and west 5400 feet to the northeast corner of this claim.

The general course of the vein or lode is north and south.

The number of linear feet claimed in length along the course of the vein from the point of discovery is 10 feet in a north direction and 1490 feet in a south direction, together with 300 feet on each side of the center of the vein or lode for the entire length of the claim.

the point of beginning and all monuments being 3 3/4" X 3 3/4" X 4' wood

Thence, 750 feet in a south	direction to Post No. 2, marked - HAWK 51 -2
Thence, 750 feet in a south	direction to Post No. 3, marked - HAWK 51 -3
Thence, 600 feet in a west	direction to Post No. 4, marked - HAWK 51 -4
Thence, 750 feet in a north	direction to Post No. 5, marked - HAWK 51 -5
Thence, 750 feet in a north	direction to Post No. 6, marked - HAWK 51 -6
Thence, 600 feet in a east	direction to Post No. 1, marked - HAWK 51 -1

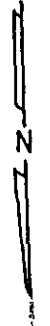
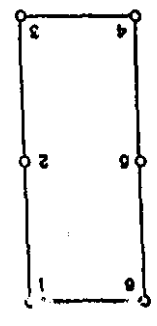
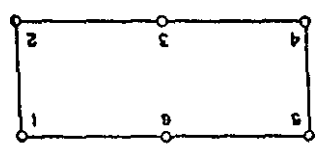
Beginning at the northeast corner post No. 1,

Said Claim is located in the SE (SW) (Quarter) Section(s) 19(20), Township 36 North, Range 51 East, Mt. Diablo Mer., and is more particularly described as follows, to wit:

Unknown Mining District, Eureka County, Nevada.
 THE UNDERSIGNED, hereby certifies that NEWMONT EXPLORATION LIMITED, by its Agent, the undersigned, does hereby locate the HAWK 51 Lode Mining Claim on this 3rd day of November, 1992, situated in the

CERTIFICATE OF LOCATION - NEVADA

144076




BOOK 244 PAGE 243
OFFICIAL RECORDS
RECORDED AT THE REQUEST OF
Newmont Exploration Limited
93 JAN 27 AM 1:47

EUREKA COUNTY, NEVADA
M.N. REBALEATI, RECORDER
FILE NO. FEE \$7.25
144077

November 30, 1996

My Commission Expires:



Notary Public

[Signature]

Sworn to and acknowledged before me this 12th day of December, 1992, by Robert W. Schlitching as Agent for Newmont Exploration Limited.

STATE OF WYOMING)
COUNTY OF FREMONT)
SS

By: *[Signature]*
Its Agent
-Locator-
P.O. Box 669
Carlin, Nevada 89822
NEWMONT EXPLORATION LIMITED

The work of location consisted of making the maps as provided in NRS 517.040. Dated November 24 A.D., 1992, and filed in duplicate.

To tie this claim to the public survey, begin at the southwest corner, Section 21, Township 36 N., Range 51 E., Mt. Diablo Mer., and bear north 3680 feet and west 5400 feet to the northeast corner of this claim.

The number of linear feet claimed in length along the course of the vein from the point of discovery is 1490 feet in a north direction and 10 feet in a south direction, together with 300 feet on each side of the center of the vein or lode for the entire length of the claim.

The general course of the vein or lode is north and south.

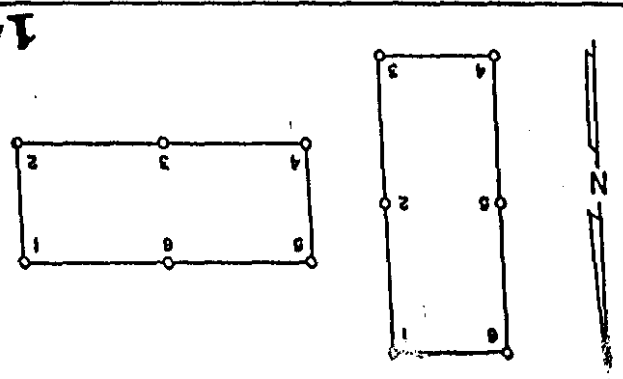
Thence, 750 feet in a south	direction to Post No. 2, marked - HAWK 52 -2
Thence, 750 feet in a south	direction to Post No. 3, marked - HAWK 52 -3
Thence, 600 feet in a west	direction to Post No. 4, marked - HAWK 52 -4
Thence, 750 feet in a north	direction to Post No. 5, marked - HAWK 52 -5
Thence, 750 feet in a north	direction to Post No. 6, marked - HAWK 52 -6
Thence, 600 feet in a east	direction to Post No. 1, marked - HAWK 52 -1

Beginning at the northeast corner post No. 1,

Said Claim is located in the NE(SE)(NW)(SW) (Quarter) Section(s) 19(19)(20)(20), Township 36 North, Range 51 East, Mt. Diablo Mer., and is more particularly described as follows, to wit:
Unknown Mining District, Eureka County, Nevada.

CERTIFICATE OF LOCATION - NEVADA

THE UNDERSIGNED, hereby certifies that NEWMONT EXPLORATION LIMITED, by its Agent, the undersigned, does hereby locate the HAWK 52 Lode Mining Claim on this 3rd day of November, 1992, situated in the



144077


'93 JAN 27 AM 1:47

EUREKA COUNTY, NEVADA
 M.N. REBALEATI, RECORDER
 FILE NO. 144078

BOOK 244 PAGE 244

November 30, 1996

My Commission Expires:



[Signature]
 Notary Public

Sworn to and acknowledged before me this 10th day of December 1992, by Robert W. Schlichting as Agent for Newmont Exploration Limited.

STATE OF WYOMING)
 COUNTY OF FREMONT) SS

By: *[Signature]*
 Its Agent
 Carlin, Nevada 89822
 P.O. Box 669
 NEWMONT EXPLORATION LIMITED

The work of location consisted of making the maps as provided in NRS 517.040. Dated November 24 A.D., 1992, and filed in duplicate.

To the this Claim to the public survey, begin at the southwest corner, Section 21, Township 36 N., Range 51 E., Mt. Diablo Mer., and bear north, 2180 feet and west, 4800 feet to the northeast corner of this claim.

The number of linear feet claimed in length along the course of the vein from the point of discovery is 10 feet in a north direction and 1490 feet in a south direction, together with 300 feet on each side of the center of the vein or lode for the entire length of the claim.

The general course of the vein or lode is north and south.

Then, 750 feet in a south direction to Post No. 2, marked - HAWK 53 -2	direction to Post No. 2, marked - HAWK 53 -2
Then, 750 feet in a south direction to Post No. 3, marked - HAWK 53 -3	direction to Post No. 3, marked - HAWK 53 -3
Then, 600 feet in a west direction to Post No. 4, marked - HAWK 53 -4	direction to Post No. 4, marked - HAWK 53 -4
Then, 750 feet in a north direction to Post No. 5, marked - HAWK 53 -5	direction to Post No. 5, marked - HAWK 53 -5
Then, 750 feet in a north direction to Post No. 6, marked - HAWK 53 -6	direction to Post No. 6, marked - HAWK 53 -6
Then, 600 feet in a east direction to Post No. 1, marked - HAWK 53 -1	direction to Post No. 1, marked - HAWK 53 -1

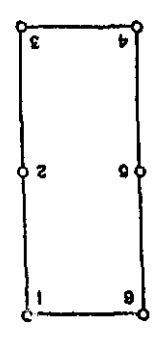
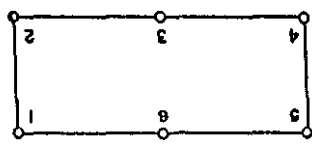
Beginning at the northeast corner post No. 1,

Said Claim is located in the SW (Quarter) Section(s) 20, Township 36 North, Range 51 East, Mt. Diablo Mer., and is more particularly described as follows, to wit:

Unknown Mining District, Eureka County, Nevada. THE UNDERSIGNED, hereby certifies that NEWMONT EXPLORATION LIMITED, by its Agent, the undersigned, does hereby locate the HAWK 53 Lode Mining Claim on this 3rd day of November, 1992, situated in the

CERTIFICATE OF LOCATION - NEVADA


144078



BOOK 244 PAGE 245
 OFFICIAL RECORDS
 RECORDED AT THE REQUEST OF
 Newmont Exploration Limited
 93 JUN 27 AM 1:47
 EUREKA COUNTY, NEVADA
 M.N. REBALEATI, RECORDER
 FILE NO. 144079

BOOK 244 PAGE 245

[Signature]
 Notary Public



November 30, 1996

My Commission Expires:

Sworn to and acknowledged before me this 10th day of December 1992, as Agent for Newmont Exploration Limited, by Robert W. Schlichting

STATE OF WYOMING)
 COUNTY OF FREMONT) SS

By: *[Signature]*
 Its Agent - Locator
 P.O. Box 669
 Carlin, Nevada 89822
 NEWMONT EXPLORATION LIMITED

The work of location consisted of making the maps as provided in NRS 517.040. Dated November 24 A.D., 1992, and filed in duplicate.

To tie this claim to the public survey, begin at the southwest corner, Section 21 Township 36 N., Range 51 E., Mt. Diablo Mer., and bear north 3680 feet and west 4800 feet to the northeast corner of this claim.

The general course of the vein or lode is north and south. The number of linear feet claimed in length along the course of the vein from the point of discovery is 1490 feet in a north direction and 10 feet in a south direction, together with 300 feet on each side of the center of the vein or lode for the entire length of the claim.

Thence, 750 feet in a south direction to Post No. 2, marked - HAWK 54 -2	direction to Post No. 2, marked - HAWK 54 -2
Thence, 750 feet in a south direction to Post No. 3, marked - HAWK 54 -3	direction to Post No. 3, marked - HAWK 54 -3
Thence, 600 feet in a west direction to Post No. 4, marked - HAWK 54 -4	direction to Post No. 4, marked - HAWK 54 -4
Thence, 750 feet in a north direction to Post No. 5, marked - HAWK 54 -5	direction to Post No. 5, marked - HAWK 54 -5
Thence, 750 feet in a north direction to Post No. 6, marked - HAWK 54 -6	direction to Post No. 6, marked - HAWK 54 -6
Thence, 600 feet in a east direction to Post No. 1, marked - HAWK 54 -1	direction to Post No. 1, marked - HAWK 54 -1

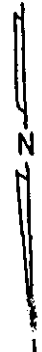
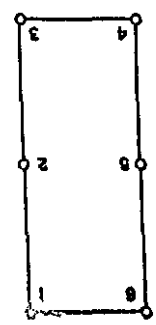
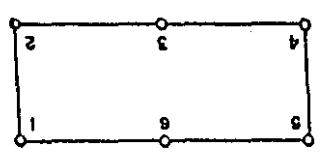
Beginning at the northeast corner post No. 1,

Said claim is located in the NW(SW) (Quarter) Section(s) 20(20) Township 36 North, Range 51 East, Mt. Diablo Mer., and is more particularly described as follows, to wit:

Unknown Mining District, Eureka County, Nevada. Lode Mining claim on this 3rd day of November, 1992, situated in the HAWK 54 by its Agent, the undersigned, does hereby locate the NEWMONT EXPLORATION LIMITED, hereby certifies that NEWMONT EXPLORATION LIMITED,

CERTIFICATE OF LOCATION - NEVADA

144079




BOOK 244 PAGE 246
 OFFICIAL RECORDS
 RECORDED AT THE REQUEST OF
 Newmont Exploration Limited
 '93 JAN 27 AM 1:47
 EUREKA COUNTY, NEVADA
 M.N. REBALEATI, RECORDER
 FILE NO. 144080
 FEE \$7.25

BOOK 244 PAGE 246

November 30, 1996

My Commission Expires:



Notary Public
 [Signature]

Sworn to and acknowledged before me this 18th day of December 1992, by Robert W. Schlichting as Agent for Newmont Exploration Limited.

STATE OF WYOMING
 COUNTY OF FREMONT
) SS

By: [Signature]
 Its Agent
 -Locator-
 P.O. Box 669
 Carlin, Nevada 89822
 NEWMONT EXPLORATION LIMITED

The work of location consisted of making the maps as provided in NRS 517.040. Dated November 24 A.D., 1992, and filed in duplicate.

To tie this Claim to the Public Survey, begin at the southwest corner, Section 21 Township 36 N., Range 51 E., Mt. Diablo Mer., and bear north, 2180 feet and west, 4200 feet to the northeast corner of this Claim.
 The general course of the vein or lode is north and south.

The number of linear feet claimed in length along the course of the vein from the point of discovery is 10 feet in a north direction and 1490 feet in a south direction, together with 300 feet on each side of the center of the vein or lode for the entire length of the claim.

the point of beginning and all monuments being 3 1/2" X 3 1/2" X 4' wood

Thence, 750 feet in a south	direction to Post No. 2, marked - HAWK 55 - 2
Thence, 750 feet in a south	direction to Post No. 3, marked - HAWK 55 - 3
Thence, 600 feet in a west	direction to Post No. 4, marked - HAWK 55 - 4
Thence, 750 feet in a north	direction to Post No. 5, marked - HAWK 55 - 5
Thence, 750 feet in a north	direction to Post No. 6, marked - HAWK 55 - 6
Thence, 600 feet in a east	direction to Post No. 1, marked - HAWK 55 - 1

Beginning at the northeast corner post No. 1,

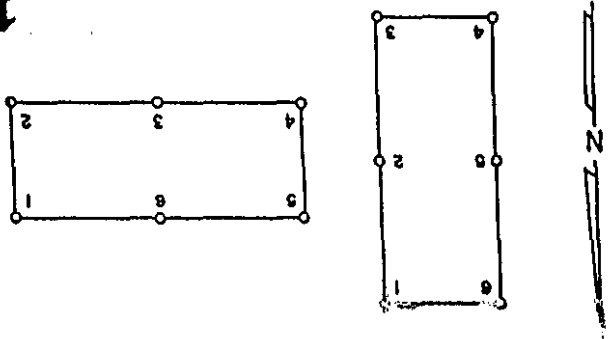
Said Claim is located in the SW (Quarter) Section(s) 20 Township 36 North, Range 51 East, Mt. Diablo Mer., and is more particularly described as follows, to wit:

Unknown Mining District, Eureka County, Nevada. by its Agent, the undersigned, does hereby locate the HAWK 55 Lode Mining Claim on this 3rd day of November, 1992, situated in the

CERTIFICATE OF LOCATION - NEVADA

THE UNDERSIGNED, hereby certifies that NEWMONT EXPLORATION LIMITED,

144080



93 JAN 27 AM 1:47


EUREKA COUNTY, NEVADA
 M.N. REBALEATI, RECORDER
 FILE NO. FEE \$ 6.25

144081

BOOK 244 PAGE 247

November 30, 1996

My Commission Expires:



Connie A. Tilghman
 Notary Public

Sworn to and acknowledged before me this 10th day of December, 1992, by Robert W. Schlitching as Agent for Newmont Exploration Limited.

STATE OF WYOMING)
 COUNTY OF FREMONT) SS

By: *Robert W. Schlitching*
 Its Agent
 P.O. Box 669
 Carlin, Nevada 89822
 -Locator-

NEWMONT EXPLORATION LIMITED

The work of location consisted of making the maps as provided in NRS 517.040. Dated November 24 A.D., 1992, and filed in duplicate.

To tie this claim to the Public Survey, begin at the southwest corner, Section 21, Township 36 N., Range 51 E., Mt. Diablo Mer., and bear north 3680 feet and west 4200 feet to the northeast corner of this claim.

The number of linear feet claimed in length along the course of the vein from the point of discovery is 1490 feet in a north direction and 10 feet in a south direction, together with 300 feet on each side of the center of the vein or lode for the entire length of the claim.

The general course of the vein or lode is north and south.

Then, 750 feet in a south direction to Post No. 2, marked - HAWK 56 -2	direction to Post No. 2, marked - HAWK 56 -2
Then, 750 feet in a south direction to Post No. 3, marked - HAWK 56 -3	direction to Post No. 3, marked - HAWK 56 -3
Then, 600 feet in a west direction to Post No. 4, marked - HAWK 56 -4	direction to Post No. 4, marked - HAWK 56 -4
Then, 750 feet in a north direction to Post No. 5, marked - HAWK 56 -5	direction to Post No. 5, marked - HAWK 56 -5
Then, 750 feet in a north direction to Post No. 6, marked - HAWK 56 -6	direction to Post No. 6, marked - HAWK 56 -6
Then, 600 feet in a east direction to Post No. 1, marked - HAWK 56 -1	direction to Post No. 1, marked - HAWK 56 -1

Beginning at the northeast corner post No. 1,

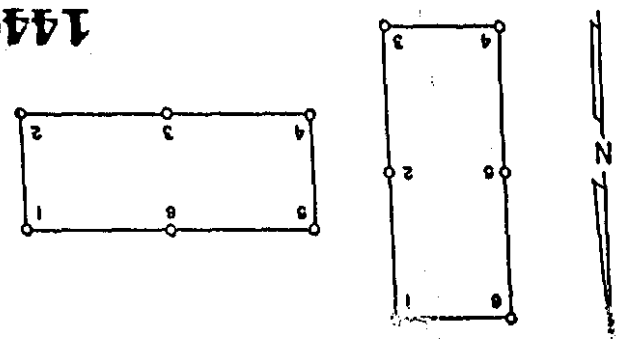
Said claim is located in the NW(SW) (Quarter) Section(s) 20(20), Township 36 North, Range 51 East, Mt. Diablo Mer., and is more particularly described as follows, to wit:

Unknown Mining District, Eureka County, Nevada. Lode Mining claim on this 3rd day of November, 1992, situated in the

THE UNDERSIGNED, hereby certifies that NEWMONT EXPLORATION LIMITED, by its Agent, the undersigned, does hereby locate the HAWK 56


CERTIFICATE OF LOCATION - NEVADA

144081



November 30, 1996

My Commission Expires:



Notary Public

Connie A. Tilghman

Sworn to and acknowledged before me this 10th day of December 1992, by Robert W. Schlichting as Agent for Newmont Exploration Limited.

STATE OF WYOMING)
 COUNTY OF FREMONT) SS

By: *Robert W. Schlichting*
 Its Agent
 Carlin, Nevada 89822
 P.O. Box 669
 NEWMONT EXPLORATION LIMITED

The work of location consisted of making the maps as provided in NRS 517.040. Dated November 24 A.D., 1992, and filled in duplicate.

To tie this Claim to the Public Survey, begin at the southwest corner, Section 21, Township 36 N., Range 51 E., Mt. Diablo Mer., and bear north 2180 feet and west 3600 feet to the northeast corner of this Claim.

The general course of the vein or lode is north and south.

The number of linear feet claimed in length along the course of the vein from the point of discovery is 10 feet in a north direction and 1490 feet in a south direction, together with 300 feet on each side of the center of the vein or lode for the entire length of the claim.

the point of beginning and all monuments being 3 3/4" X 3 3/4" X 4' wood

Thence, 750 feet in a south	direction to Post No. 2, marked - HAWK 57 -2
Thence, 750 feet in a south	direction to Post No. 3, marked - HAWK 57 -3
Thence, 600 feet in a west	direction to Post No. 4, marked - HAWK 57 -4
Thence, 750 feet in a north	direction to Post No. 5, marked - HAWK 57 -5
Thence, 750 feet in a north	direction to Post No. 6, marked - HAWK 57 -6
Thence, 600 feet in a east	direction to Post No. 1, marked - HAWK 57 -1

Beginning at the northeast corner post No. 1,

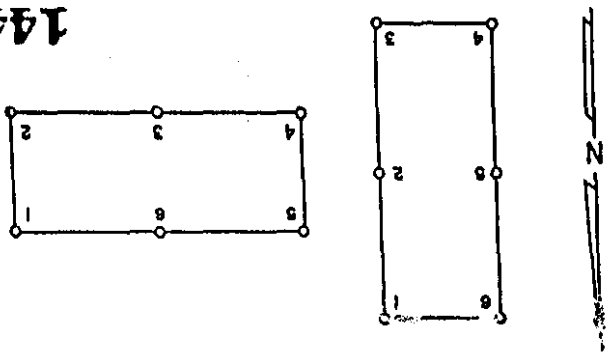
Said Claim is located in the SW (Quarter) Section(s) 20, Township 36 North, Range 51 East, Mt. Diablo Mer., and is more particularly described as follows, to wit:

Unknown Mining District, Eureka County, Nevada. by its Agent, the undersigned, does hereby locate the HAWK 57 Lode Mining Claim on this 3rd day of November, 1992, situated in the

CERTIFICATE OF LOCATION - NEVADA

THE UNDERSIGNED, hereby certifies that NEWMONT EXPLORATION LIMITED,

144082



BOOK 244 PAGE 249
OFFICIAL RECORDS
RECORDED AT THE REQUEST OF
Newmont Exploration Limited


'93 JAN 27 AM 1:47

EUREKA COUNTY, NEVADA
M.N. REBALEATI, RECORDER
FILE NO. FEE \$ 6.25

144083

November 30, 1996

My Commission Expires:



Notary Public
Connie A. Tighman

sworn to and acknowledged before me this 10th day of December, 1992, by Robert W. Schlitching as Agent for Newmont Exploration Limited.

STATE OF WYOMING)
COUNTY OF FREMONT) SS

By: *Robert W. Schlitching*
Its Agent - Locator
P.O. Box 669
Carlin, Nevada 89822
NEWMONT EXPLORATION LIMITED

The work of location consisted of making the maps as provided in NRS 517.040. Dated November 24 A.D., 1992, and filed in duplicate.

To tie this claim to the public survey, begin at the southwest corner, Section 21, Township 36 N., Range 51 E., Mt. Diablo Mer., and bear north 3680 feet and west 3600 feet to the northeast corner of this claim.

The number of linear feet claimed in length along the course of the vein from the point of discovery is 1490 feet in a north direction and 10 feet in a south direction, together with 300 feet on each side of the center of the vein or lode for the entire length of the claim.

Then, 750	feet in a south	direction to Post No. 2, marked - HAWK 58 -2
Then, 750	feet in a south	direction to Post No. 3, marked - HAWK 58 -3
Then, 600	feet in a west	direction to Post No. 4, marked - HAWK 58 -4
Then, 750	feet in a north	direction to Post No. 5, marked - HAWK 58 -5
Then, 750	feet in a north	direction to Post No. 6, marked - HAWK 58 -6
Then, 600	feet in a east	direction to Post No. 1, marked - HAWK 58 -1

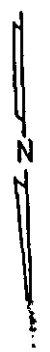
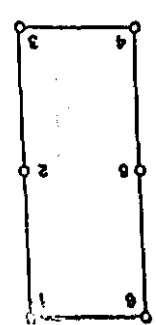
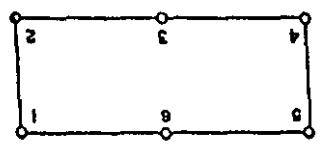
the point of beginning and all monuments being 3 3/4" X 3 3/4" X 4' wood beginning at the northeast corner post No. 1,

Said claim is located in the NW(SW) (Quarter) Section(s) 20(20) Township 36 North, Range 51 East, Mt. Diablo Mer., and is more particularly described as follows, to wit:

THE UNDERSIGNED, hereby certifies that NEWMONT EXPLORATION LIMITED, by its Agent, the undersigned, does hereby locate the HAWK 58 Lode Mining claim on this 3rd day of November, 1992, situated in the Mining District, Eureka County, Nevada. Unknown

CERTIFICATE OF LOCATION - NEVADA

144083




BOOK 244 PAGE 250
OFFICIAL RECORDS
RECORDED AT THE REQUEST OF
Newmont Exploration Limited
'93 JAN 27 AM 1:47

EUREKA COUNTY, NEVADA
M.N. REBALEATI, RECORDER
FILE NO. 144084

144084

Notary Public



November 30, 1996

My Commission Expires:

Sworn to and acknowledged before me this 10th day of December 1992, by Robert W. Schlichting as Agent for Newmont Exploration Limited.

STATE OF WYOMING)
COUNTY OF FREMONT) SS

By: *Robert W. Schlichting*
Carlin, Nevada, 89822
P.O. Box 669
NEWMONT EXPLORATION LIMITED
Its Agent
-Locator-

The work of location consisted of making the maps as provided in NRS 517.040. Dated November 24 A.D., 1992, and filed in duplicate.

To tie this claim to the Public Survey, begin at the southwest corner, Section 21, Township 36 N., Range 51 E., Mt. Diablo Mer., and bear north, 2180 feet and west, 3000 feet to the northeast corner of this claim.

The general course of the vein or lode is north and south.

The number of linear feet claimed in length along the course of the vein from the point of discovery is 10 feet in a north direction and 1490 feet in a south direction, together with 300 feet on each side of the center of the vein or lode for the entire length of the claim.

Then, 750 feet in a south direction to Post No. 2, marked - HAWK 59 -2	Then, 750 feet in a south direction to Post No. 2, marked - HAWK 59 -2
Then, 750 feet in a south direction to Post No. 3, marked - HAWK 59 -3	Then, 750 feet in a south direction to Post No. 3, marked - HAWK 59 -3
Then, 600 feet in a west direction to Post No. 4, marked - HAWK 59 -4	Then, 600 feet in a west direction to Post No. 4, marked - HAWK 59 -4
Then, 750 feet in a north direction to Post No. 5, marked - HAWK 59 -5	Then, 750 feet in a north direction to Post No. 5, marked - HAWK 59 -5
Then, 750 feet in a north direction to Post No. 6, marked - HAWK 59 -6	Then, 750 feet in a north direction to Post No. 6, marked - HAWK 59 -6
Then, 600 feet in a east direction to Post No. 1, marked - HAWK 59 -1	Then, 600 feet in a east direction to Post No. 1, marked - HAWK 59 -1

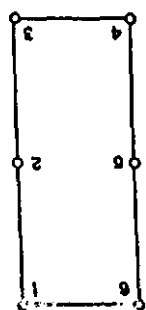
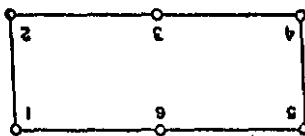
Beginning at the northeast corner post No. 1,

Said claim is located in the SW (Quarter) Section(s) 20, Township 36 North, Range 51 East, Mt. Diablo Mer., and is more particularly described as follows, to wit:

Unknown Mining District, Eureka County, Nevada. Lode Mining Claim on this 3rd day of November, 1992, situated in the HAWK 59 by its Agent, the undersigned, does hereby locate the HAWK 59 THE UNDERSIGNED, hereby certifies that NEWMONT EXPLORATION LIMITED,

CERTIFICATE OF LOCATION - NEVADA

144084



EUREKA COUNTY, NEVADA
 M.M. REBALEATI, RECORDER
 FILE NO. 144085

CERTIFICATE OF LOCATION - NEVADA

THE UNDERSIGNED, hereby certifies that NEWMONT EXPLORATION LIMITED, by its Agent, the undersigned, does hereby locate the HAWK 60 Lode Mining Claim on this 3rd day of November, 1992, situated in the Unknown Mining District, Eureka County, Nevada.

Said Claim is located in the NW(SW) (Quarter) Section(s) 20(20) Township 36 North, Range 51 East, Mt. Diablo Mer., and is more particularly described as follows, to wit:

Beginning at the northeast corner post No. 1,

750	feet in a south	direction to Post No. 2, marked - HAWK 60 -2
750	feet in a south	direction to Post No. 3, marked - HAWK 60 -3
600	feet in a west	direction to Post No. 4, marked - HAWK 60 -4
750	feet in a north	direction to Post No. 5, marked - HAWK 60 -5
750	feet in a north	direction to Post No. 6, marked - HAWK 60 -6
600	feet in a east	direction to Post No. 1, marked - HAWK 60 -1

the point of beginning and all monuments being 3 1/2" X 3 1/2" X 4' wood

The number of linear feet claimed in length along the course of the vein from the point of discovery is 1490 feet in a north direction and 10 feet in a south direction, together with 300 feet on each side of the center of the vein or lode for the entire length of the claim.

The general course of the vein or lode is north and south

To tie this claim to the Public Survey, begin at the southwest corner, Section 21, Township 36 N., Range 51 E., Mt. Diablo Mer., and bear north, 3680 feet and west, 3000 feet to the northeast corner of this claim.


The work of location consisted of making the maps as provided in NRS 517.040. Dated November 24 A.D., 1992, and filed in duplicate.

NEWMONT EXPLORATION LIMITED
 P.O. Box 669
 Carlin, Nevada 89822

By: *Robert W. Schlitching*
 Its Agent
 -Locator-

STATE OF WYOMING)
 COUNTY OF FREMONT) SS

Sworn to and acknowledged before me this 18th day of December 1992, by Robert W. Schlitching as Agent for Newmont Exploration Limited.

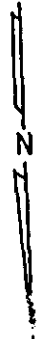
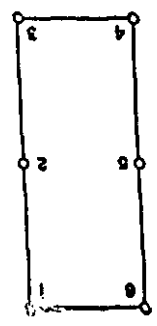
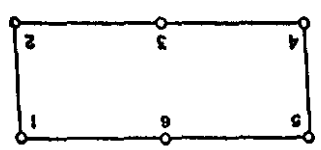


Notary Public

November 30, 1996

My Commission Expires:

144085




93 JAN 27 AM 1:47

EUREKA COUNTY, NEVADA
 M.M. REBALEATI, RECORDER
 FILE NO. 144086
 FEE \$6.25

November 30, 1996

My Commission Expires:



Notary Public

Sworn to and acknowledged before me this 10th day of December 1992, by Robert W. Schlichting as Agent for Newmont Exploration Limited.

STATE OF WYOMING)
 COUNTY OF FREMONT) SS

By: [Signature]
 Its Agent
 -Locator-
 P.O. Box 669
 Carlin, Nevada 89822
 NEWMONT EXPLORATION LIMITED

The work of location consisted of making the maps as provided in NRS 517.040. Dated November 24 A.D., 1992, and filed in duplicate.

To tie this claim to the Public Survey, begin at the southwest corner, Section 21, Township 36 N., Range 51 E., Mt. Diablo Mer., and bear north 2180 feet and west 2400 feet to the northeast corner of this claim.

The number of linear feet claimed in length along the course of the vein from the point of discovery is 10 feet in a north direction and 1490 feet in a south direction, together with 300 feet on each side of the center of the vein or lode for the entire length of the claim.

Thence, 750 feet in a south direction to Post No. 2, marked - HAWK 61 -2	direction to Post No. 2, marked - HAWK 61 -2
Thence, 750 feet in a south direction to Post No. 3, marked - HAWK 61 -3	direction to Post No. 3, marked - HAWK 61 -3
Thence, 600 feet in a west direction to Post No. 4, marked - HAWK 61 -4	direction to Post No. 4, marked - HAWK 61 -4
Thence, 750 feet in a north direction to Post No. 5, marked - HAWK 61 -5	direction to Post No. 5, marked - HAWK 61 -5
Thence, 750 feet in a north direction to Post No. 6, marked - HAWK 61 -6	direction to Post No. 6, marked - HAWK 61 -6
Thence, 600 feet in a east direction to Post No. 1, marked - HAWK 61 -1	direction to Post No. 1, marked - HAWK 61 -1

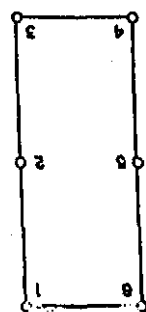
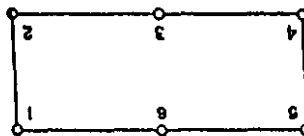
Beginning at the northeast corner post No. 1,

Said claim is located in the SW (SE) (Quarter) Section(s) 20 (20) Township 36 North, Range 51 East, Mt. Diablo Mer., and is more particularly described as follows, to wit:

Unknown Mining District, Eureka County, Nevada. Lode Mining Claim on this 3rd day of November, 1992, situated in the HAWK 61


CERTIFICATE OF LOCATION - NEVADA

144086



November 30, 1996

My Commission Expires:



[Signature]
 Notary Public

Sworn to and acknowledged before me this 10th day of December, 1992, by Robert W. Schlichting as Agent for Newmont Exploration Limited.

STATE OF WYOMING)
 COUNTY OF FREMONT) SS

By: *[Signature]*
 Its Agent - Locator -
 P.O. Box 669
 Carlin, Nevada 89822
 NEWMONT EXPLORATION LIMITED

The work of location consisted of making the maps as provided in NRS 517.040. Dated November 24 A.D., 1992, and filed in duplicate.

To tie this claim to the public survey, begin at the southwest corner, Section 21, Township 36 N., Range 51 E., Mt. Diablo Mer., and bear north 3680 feet and west 2400 feet to the northeast corner of this claim.

The number of linear feet claimed in length along the course of the vein from the point of discovery is 1490 feet in a north direction and 10 feet in a south direction, together with 300 feet on each side of the center of the vein or lode for the entire length of the claim.

The general course of the vein or lode is north and south.

Then, 750 feet in a south direction to Post No. 2, marked - HAWK 62 -2	direction to Post No. 2, marked - HAWK 62 -2
Then, 750 feet in a south direction to Post No. 3, marked - HAWK 62 -3	direction to Post No. 3, marked - HAWK 62 -3
Then, 600 feet in a west direction to Post No. 4, marked - HAWK 62 -4	direction to Post No. 4, marked - HAWK 62 -4
Then, 750 feet in a north direction to Post No. 5, marked - HAWK 62 -5	direction to Post No. 5, marked - HAWK 62 -5
Then, 750 feet in a north direction to Post No. 6, marked - HAWK 62 -6	direction to Post No. 6, marked - HAWK 62 -6
Then, 600 feet in a east direction to Post No. 1, marked - HAWK 62 -1	direction to Post No. 1, marked - HAWK 62 -1

Beginning at the northeast corner post No. 1,

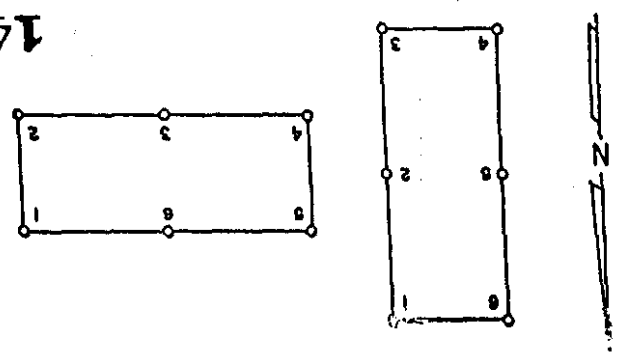
more particularly described as follows, to wit: Township 36 North, Range 51 East, Mt. Diablo Mer., and is

Said claim is located in the NW(SW)(NE)(SE) Quarter Section(s) 20(20)(20)(20), Township 36 North, Range 51 East, Mining District, Eureka County, Nevada. Unknown

THE UNDERSIGNED, hereby certifies that NEWMONT EXPLORATION LIMITED, by its Agent, the undersigned, does hereby locate the HAWK 62 Lode Mining Claim on this 3rd day of November, 1992, situated in the

CERTIFICATE OF LOCATION - NEVADA

144087



93 JAN 27 AM 1:47


EUREKA COUNTY, NEVADA
 M.N. REBALEATI, RECORDER
 FILE NO. FEE \$6.25

144089

BOOK 244 PAGE 255

November 30, 1996

My Commission Expires:



Notary Public

Sworn to and acknowledged before me this 10th day of December 1992, by Robert W. Schlichting as Agent for Newmont Exploration Limited.

STATE OF WYOMING)
 COUNTY OF FREEMONT) SS

By: [Signature]
 Its Agent
 Carlin, Nevada 89822
 P.O. Box 669
 NEWMONT EXPLORATION LIMITED

The work of location consisted of making the maps as provided in NRS 517.040. Dated November 24 A.D., 1992, and filed in duplicate.

To tie this claim to the Public Survey, begin at the southwest corner, Section 21, Township 36 N., Range 51 E., Mt. Diablo Mer., and bear north 2180 feet and west 1200 feet to the northeast corner of this claim.

The number of linear feet claimed in length along the course of the vein from the point of discovery is 1490 feet in a north direction and 10 feet in a south direction, together with 300 feet on each side of the center of the vein or lode for the entire length of the claim.

The general course of the vein or lode is north and south.

Then, 750 feet in a south direction to Post No. 2, marked - HAWK 64 -2	direction to Post No. 2, marked - HAWK 64 -2
Then, 750 feet in a south direction to Post No. 3, marked - HAWK 64 -3	direction to Post No. 3, marked - HAWK 64 -3
Then, 600 feet in a west direction to Post No. 4, marked - HAWK 64 -4	direction to Post No. 4, marked - HAWK 64 -4
Then, 750 feet in a north direction to Post No. 5, marked - HAWK 64 -5	direction to Post No. 5, marked - HAWK 64 -5
Then, 750 feet in a north direction to Post No. 6, marked - HAWK 64 -6	direction to Post No. 6, marked - HAWK 64 -6
Then, 600 feet in a east direction to Post No. 1, marked - HAWK 64 -1	direction to Post No. 1, marked - HAWK 64 -1

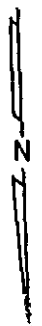
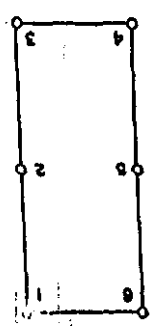
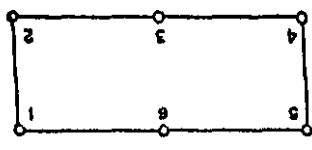
Beginning at the northeast corner post No. 1, Township 36 North, Range 51 East, (Quarter) Section(s) 20, more particularly described as follows, to wit: Mt. Diablo Mer., and is

Said claim is located in the SE Mining District, Eureka County, Nevada. Unknown by its Agent, the undersigned, does hereby locate the HAWK 64 Lode Mining Claim on this 29th day of November, 1992, situated in the

CERTIFICATE OF LOCATION - NEVADA

THE UNDERSIGNED, hereby certifies that NEWMONT EXPLORATION LIMITED,


144089



BOOK 244 PAGE 256
OFFICIAL RECORDS
RECORDED AT THE REQUEST OF
Newmont Exploration Limited
93 JUN 27 AM 1:47

EUREKA COUNTY, NEVADA
M.N. REBALEATI, RECORDER
FILE NO. 144090

144090



Notary Public

November 30, 1996

My Commission Expires:

Sworn to and acknowledged before me this 10th day of December, 1992, by Robert W. Schlichting as Agent for Newmont Exploration Limited.

STATE OF WYOMING)
COUNTY OF FREMONT)
SS

By: Robert W. Schlichting
Carlin, Nevada 89822
P.O. Box 669
NEWMONT EXPLORATION LIMITED
Its Agent
-Locator-

The work of location consisted of making the maps as provided in NRS 517.040. Dated November 24 A.D., 1992, and filed in duplicate.

To tie this claim to the Public Survey, begin at the southwest corner, Section 21, Township 36 N., Range 51 E., Mt. Diablo Mer., and bear north 5180 feet and west 9000 feet to the northeast corner of this claim.

The number of linear feet claimed in length along the course of the vein from the point of discovery is 10 feet in a north direction and 1490 feet in a south direction, together with 300 feet on each side of the center of the vein or lode for the entire length of the claim.
The general course of the vein or lode is north and south.

750	feet in a south	direction to Post No. 2, marked - HAWK 65 - 2
750	feet in a south	direction to Post No. 3, marked - HAWK 65 - 3
600	feet in a west	direction to Post No. 4, marked - HAWK 65 - 4
750	feet in a north	direction to Post No. 5, marked - HAWK 65 - 5
750	feet in a north	direction to Post No. 6, marked - HAWK 65 - 6
600	feet in a east	direction to Post No. 1, marked - HAWK 65 - 1

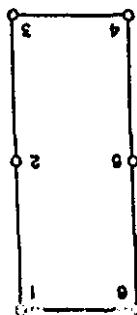
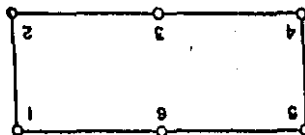
Beginning at the northeast corner post No. 1,

Said claim is located in the NW(SW) (Quarter) Section(s) 19(18), Township 36 North, Range 51 East, Mt. Diablo Mer., and is more particularly described as follows, to wit:

Unknown Mining District, Elko & Eureka Counties, Nevada.
by its Agent, the undersigned, does hereby locate the HAWK 65 Lode Mining claim on this 4th day of November, 1992, situated in the

CERTIFICATE OF LOCATION - NEVADA

144090




93 JAN 27 AM 1:47

EUREKA COUNTY, NEVADA
 M.N. REBALEATI, RECORDER
 FILE NO. 144091
 FEE \$6.25

BOOK 244 PAGE 257

[Signature]
 Notary Public



November 30, 1996

My Commission Expires:

Sworn to and acknowledged before me this 10th day of December, 1992, by Robert W. Schlichting as Agent for Newmont Exploration Limited.

STATE OF WYOMING)
 COUNTY OF FREMONT) SS

By: *[Signature]*
 Its Agent - Locator
 P.O. Box 669
 Carlin, Nevada 89822
 NEWMONT EXPLORATION LIMITED

The work of location consisted of making the maps as provided in NRS 517.040. Dated November 24 A.D., 1992, and filed in duplicate.

To tie this claim to the Public Survey, begin at the southwest corner, Section 21, Township 36 N., Range 51 E., Mt. Diablo Mer., and bear north, 5180 feet and west, 8400 feet to the northeast corner of this claim.

The general course of the vein or lode is north and south.

The number of linear feet claimed in length along the course of the vein from the point of discovery is 10 feet in a north direction and 1490 feet in a south direction, together with 300 feet on each side of the center of the vein or lode for the entire length of the claim.

the point of beginning and all monuments being 3 3/4" X 3 3/4" X 4' wood

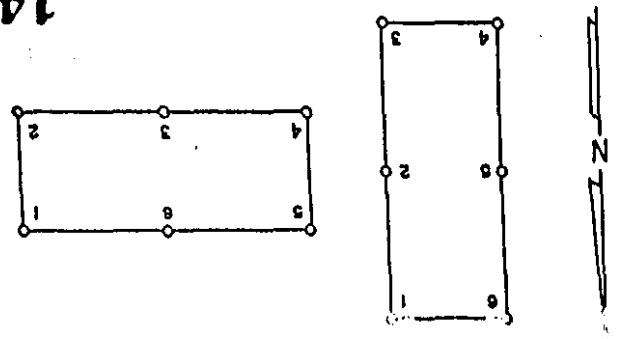
750	feet in a south	direction to Post No. 2, marked - HAWK 66 -2
750	feet in a south	direction to Post No. 3, marked - HAWK 66 -3
600	feet in a west	direction to Post No. 4, marked - HAWK 66 -4
750	feet in a north	direction to Post No. 5, marked - HAWK 66 -5
750	feet in a north	direction to Post No. 6, marked - HAWK 66 -6
600	feet in a east	direction to Post No. 1, marked - HAWK 66 -1

Beginning at the northeast corner post No. 1, more particularly described as follows, to wit: Said claim is located in the NW(SW)NE(SE) (Quarter) Section(s) 19(18)(19)(18), Township 36 North, Range 51 East, Mt. Diablo Mer., and is

Unknown Mining District, Elko & Eureka Counties, Nevada. Lode Mining Claim on this 4th day of November, 1992, situated in the HAWK 66 by its Agent, the undersigned, does hereby locate the NEWMONT EXPLORATION LIMITED,

CERTIFICATE OF LOCATION - NEVADA

144091




BOOK 244 PAGE 258
OFFICIAL RECORDS
RECORDED AT THE REQUEST OF
Newmont Exploration Limited

'93 JUN 27 AM 1:47

EUREKA COUNTY, NEVADA
M.N. REBALEATI, RECORDER
FILE NO.

144092

Notary Public



November 30, 1996

My Commission Expires:

Sworn to and acknowledged before me this 10th day of December 1992, by Robert W. Schlichting as Agent for Newmont Exploration Limited.

STATE OF WYOMING)
COUNTY OF FREMONT) SS

By: *Robert W. Schlichting*
Its Agent
P.O. Box 669
Carlin, Nevada 89822
NEWMONT EXPLORATION LIMITED

The work of location consisted of making the maps as provided in NRS 517.040. Dated November 24 A.D., 1992, and filed in duplicate.

To tie this claim to the Public Survey, begin at the southwest corner, Section 21, Township 36 N., Range 51 E., Mt. Diablo Mer., and bear north 5180 feet and west 7800 feet to the northeast corner of this claim.

The number of linear feet claimed in length along the course of the vein from the point of discovery is 10 feet in a north direction and 1490 feet in a south direction, together with 300 feet on each side of the center of the vein or lode for the entire length of the claim.

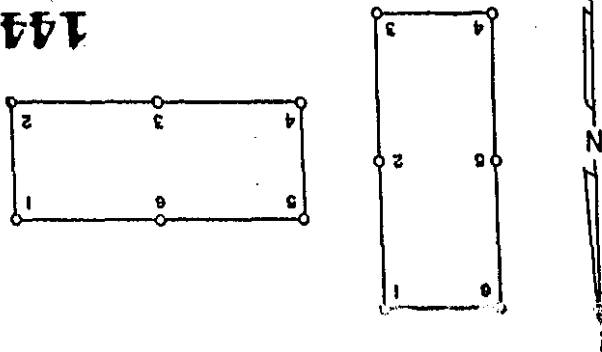
Thence, 750 feet in a south direction to Post No. 2, marked - HAWK 67 -2	direction to Post No. 2, marked - HAWK 67 -2
Thence, 750 feet in a south direction to Post No. 3, marked - HAWK 67 -3	direction to Post No. 3, marked - HAWK 67 -3
Thence, 600 feet in a west direction to Post No. 4, marked - HAWK 67 -4	direction to Post No. 4, marked - HAWK 67 -4
Thence, 750 feet in a north direction to Post No. 5, marked - HAWK 67 -5	direction to Post No. 5, marked - HAWK 67 -5
Thence, 750 feet in a north direction to Post No. 6, marked - HAWK 67 -6	direction to Post No. 6, marked - HAWK 67 -6
Thence, 600 feet in a east direction to Post No. 1, marked - HAWK 67 -1	direction to Post No. 1, marked - HAWK 67 -1

Beginning at the northeast corner post No. 1, Said claim is located in the NE(SE) (Quarter) Section(s) 19(18), Township 36 North, Range 51 East, Mt. Diablo Mer., and is more particularly described as follows, to wit:

Unknown Mining District, Elko & Eureka Counties, Nevada. Lode Mining claim on this 4th day of November, 1992, situated in the THE UNDERSIGNED, hereby certifies that NEWMONT EXPLORATION LIMITED, by its Agent, the undersigned, does hereby locate the HAWK 67

CERTIFICATE OF LOCATION - NEVADA

144092




BOOK 244 PAGE 259
 OFFICIAL RECORDS
 RECORDED AT THE REQUEST OF
 Newmont Exploration Limited
 '93 JAN 27 AM 1:47

EUREKA COUNTY, NEVADA
 M.N. REBALEATI, RECORDER
 FILE NO. 144093

BOOK 244 PAGE 259

November 30, 1996

My Commission Expires:



Notary Public

Sworn to and acknowledged before me this 18th day of December 1992, by Robert W. Schlitching as Agent for Newmont Exploration Limited.

STATE OF WYOMING)
 COUNTY OF FREMONT) SS

By: Robert W. Schlitching
 Its Agent
 -Locator-
 P.O. Box 669
 Carlin, Nevada 89822
 NEWMONT EXPLORATION LIMITED

Dated November 24 A.D., 1992, and filed in duplicate. The work of location consisted of making the maps as provided in NRS 517.040.

To tie this claim to the Public Survey, begin at the southwest corner, Section 21, Township 36 N., Range 51 E., Mt. Diablo Mer., and bear north 5180 feet and west 7200 feet to the northeast corner of this claim.

The number of linear feet claimed in length along the course of the vein from the point of discovery is 10 feet in a north direction and 1490 feet in a south direction, together with 300 feet on each side of the center of the vein or lode for the entire length of the claim.

The general course of the vein or lode is north and south.

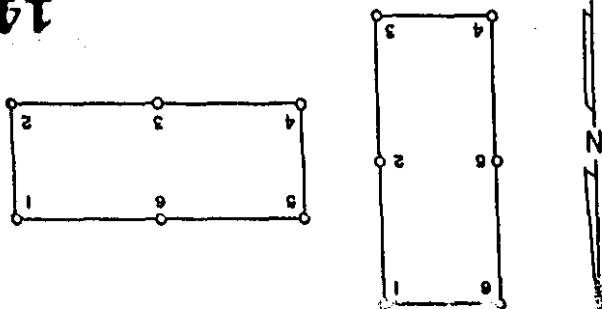
750	feet in a south	direction to Post No. 2, marked - HAWK 68	-2
750	feet in a south	direction to Post No. 3, marked - HAWK 68	-3
600	feet in a west	direction to Post No. 4, marked - HAWK 68	-4
750	feet in a north	direction to Post No. 5, marked - HAWK 68	-5
750	feet in a north	direction to Post No. 6, marked - HAWK 68	-6
600	feet in a east	direction to Post No. 1, marked - HAWK 68	-1

Beginning at the northeast corner post No. 1, more particularly described as follows, to wit: Township 36 North, Range 51 East, Mt. Diablo Mer., and is said claim is located in the NE(SE) (Quarter) Section(s) 19(18),

Unknown Mining District, Elko & Eureka Counties, Nevada. by its Agent, the undersigned, does hereby locate the HAWK 68 THE UNDERSIGNED, hereby certifies that NEWMONT EXPLORATION LIMITED,

CERTIFICATE OF LOCATION - NEVADA

144093




EUREKA COUNTY, NEVADA
 M.N. REBALEATI, RECORDER
 FILE NO. 144094

BOOK 244 PAGE 260

November 30, 1996

My Commission Expires:



Notary Public

Sworn to and acknowledged before me this 10th day of December 1992, by Robert W. Schlichting as Agent for Newmont Exploration Limited.

STATE OF WYOMING)
 COUNTY OF FREMONT)
 SS

By: Robert W. Schlichting
 Its Agent
 -Locator-
 P.O. Box 669
 Carlin, Nevada 89822
 NEWMONT EXPLORATION LIMITED

The work of location consisted of making the maps as provided in NRS 517.040. Dated November 24 A.D., 1992, and filed in duplicate.

To tie this claim to the Public Survey, begin at the southwest corner, Section 21, Township 36 N., Range 51 E., Mt. Diablo Mer., and bear north 5180 feet and west 6600 feet to the northeast corner of this claim.

The general course of the vein or lode is north and south.

The number of linear feet claimed in length along the course of the vein from the point of discovery is 10 feet in a north direction and 1490 feet in a south direction, together with 300 feet on each side of the center of the vein or lode for the entire length of the claim.

Thence, 750 feet in a south	direction to Post No. 2, marked - HAWK 69 -2
Thence, 750 feet in a south	direction to Post No. 3, marked - HAWK 69 -3
Thence, 600 feet in a west	direction to Post No. 4, marked - HAWK 69 -4
Thence, 750 feet in a north	direction to Post No. 5, marked - HAWK 69 -5
Thence, 750 feet in a north	direction to Post No. 6, marked - HAWK 69 -6
Thence, 600 feet in a east	direction to Post No. 1, marked - HAWK 69 -1

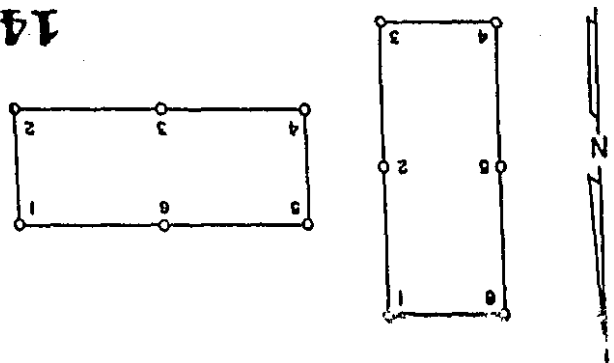
Beginning at the northeast corner post No. 1, Township 36 North, Range 51 East (Quarter) Section(s) 19(18), Mt. Diablo Mer., and is more particularly described as follows, to wit:

Said Claim is located in the NE(SE) (Quarter) Section(s) 19(18), Minding District, Elko & Eureka Counties, Nevada. Unknown

THE UNDERSIGNED, hereby certifies that NEWMONT EXPLORATION LIMITED, by its Agent, the undersigned, does hereby locate the HAWK 69 Lode Mining Claim on this 4th day of November, 1992, situated in the

CERTIFICATE OF LOCATION - NEVADA

144094




BOOK 244 PAGE 261
 OFFICIAL RECORDS
 RECORDED AT THE REQUEST OF
 Newmont Exploration Limited
 '93 JAN 27 AM 1:48

EUREKA COUNTY, NEVADA
 M.N. REBALEATI, RECORDER
 FILE NO. 144095

BOOK 244 PAGE 261

November 30, 1996

My Commission Expires:



Notary Public

[Signature]

Sworn to and acknowledged before me this 12th day of December 1992, as Agent for Newmont Exploration Limited, by Robert W. Schlichting

STATE OF WYOMING)
 COUNTY OF FREMONT) SS

By: *[Signature]*
 Its Agent -Locator-
 P.O. Box 669
 Carlin, Nevada 89822
 NEWMONT EXPLORATION LIMITED

The work of location consisted of making the maps as provided in NRS 517.040. Dated November 24 A.D., 1992, and filed in duplicate.

To tie this claim to the public survey, begin at the southwest corner, Section 21, Township 36 N., Range 51 E., Mt. Diablo Mer., and bear north 5180 feet and west 6000 feet to the northeast corner of this claim.

The number of linear feet claimed in length along the course of the vein from the point of discovery is 10 feet in a north direction and 1490 feet in a south direction, together with 300 feet on each side of the center of the vein or lode for the entire length of the claim.

The general course of the vein or lode is north and south.

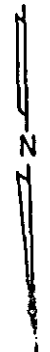
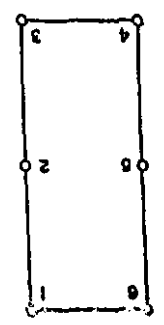
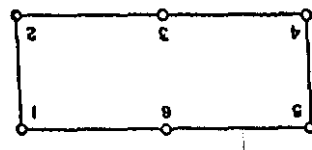
Thence, 750 feet in a south direction to Post No. 2, marked - HAWK 70 -2	600 feet in a east direction to Post No. 1, marked - HAWK 70 -1
Thence, 750 feet in a south direction to Post No. 3, marked - HAWK 70 -3	750 feet in a north direction to Post No. 6, marked - HAWK 70 -6
Thence, 750 feet in a west direction to Post No. 4, marked - HAWK 70 -4	750 feet in a north direction to Post No. 5, marked - HAWK 70 -5
Thence, 750 feet in a south direction to Post No. 3, marked - HAWK 70 -3	

Beginning at the northeast corner post No. 1, more particularly described as follows, to wit: Township 36 North, Range 51 East, Mt. Diablo Mer., and is said claim is located in the NE(SE) (Quarter) Section(s) 19(18)

Unknown Mining District, Eiko & Eureka Counties, Nevada. by its Agent, the undersigned, does hereby locate the HAWK 70 Lode Mining Claim on this 4th day of November, 1992, situated in the THE UNDERSIGNED, hereby certifies that NEWMONT EXPLORATION LIMITED,

CERTIFICATE OF LOCATION - NEVADA


144095



EUREKA COUNTY, NEVADA
 M.N. REBALEATI, RECORDER
 FILE NO. 144096
 FEE \$6.25

November 30, 1996

My Commission Expires:



Notary Public

[Signature]

Sworn to and acknowledged before me this 10th day of December 1992, by Robert W. Schlichting as Agent for Newmont Exploration Limited.

STATE OF WYOMING)
 COUNTY OF FREMONT) SS

By: *[Signature]*
 Its Agent
 Carlin, Nevada 89822
 P.O. Box 669
 NEWMONT EXPLORATION LIMITED

The work of location consisted of making the maps as provided in NRS 517.040. Dated November 24 A.D., 1992, and filed in duplicate.

To tie this claim to the Public Survey, begin at the southwest corner, Section 21, Township 36 N., Range 51 E., Mt. Diablo Mer., and bear north 5180 feet and west 5400 feet to the northeast corner of this claim.

The number of linear feet claimed in length along the course of the vein from the point of discovery is 10 feet in a north direction and 1490 feet in a south direction, together with 300 feet on each side of the center of the vein or lode for the entire length of the claim.

750	feet in a south	direction to Post No. 2, marked - HAWK 71 -2
750	feet in a south	direction to Post No. 3, marked - HAWK 71 -3
600	feet in a west	direction to Post No. 4, marked - HAWK 71 -4
750	feet in a north	direction to Post No. 5, marked - HAWK 71 -5
750	feet in a north	direction to Post No. 6, marked - HAWK 71 -6
600	feet in a east	direction to Post No. 1, marked - HAWK 71 -1

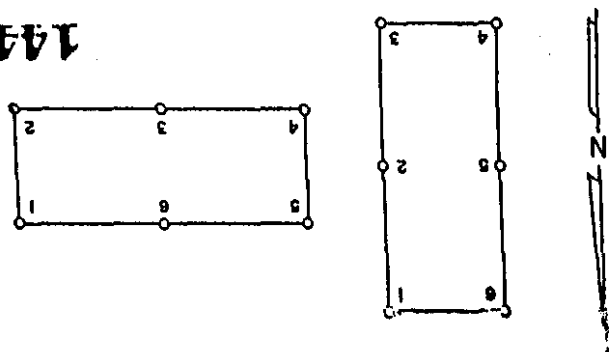
Beginning at the northeast corner post No. 1,

Said claim is located in the NE(SE)(NW)(SW) (Quarter) Section(s) 19(18)(20)(17), Township 36 North, Range 51 East, Mt. Diablo Mer., and is more particularly described as follows, to wit:

Unknown Mining District, Elko & Eureka Counties, Nevada. Lode Mining Claim on this 4th day of November, 1992, situated in the HAWK 71

CERTIFICATE OF LOCATION - NEVADA

THE UNDERSIGNED, hereby certifies that NEWMONT EXPLORATION LIMITED, by its Agent, the undersigned, does hereby locate the HAWK 71




144096

'93 JAN 27 AM 1:48

EUREKA COUNTY, NEVADA
 M.N. REBALEATI, RECORDER
 FILE NO.

144097

[Signature]
 Notary Public



November 30, 1996

My Commission Expires:

Sworn to and acknowledged before me this 1st day of December, 1992, by Robert W. Schlitching as Agent for Newmont Exploration Limited.

STATE OF WYOMING)
 COUNTY OF FREMONT) SS

By: *[Signature]*
 Its Agent -Locator
 P.O. Box 669
 Carlin, Nevada 89822
 NEWMONT EXPLORATION LIMITED

The work of location consisted of making the maps as provided in NRS 517.040. Dated November 24 A.D., 1992, and filed in duplicate.

To the this claim to the Public Survey, begin at the southwest corner, Section 21, Township 36 N., Range 51 E., Mt. Diablo Mer., and bear north 5180 feet and west 4800 feet to the northeast corner of this claim.

The general course of the vein or lode is north and south

The number of linear feet claimed in length along the course of the vein from the point of discovery is 1490 feet in a north direction and 10 feet in a south direction, together with 300 feet on each side of the center of the vein or lode for the entire length of the claim.

the point of beginning and all monuments being 3 1/2" x 3 1/2" x 4' wood

750	feet in a south	direction to Post No. 2, marked - HAWK 72 -2
750	feet in a south	direction to Post No. 3, marked - HAWK 72 -3
600	feet in a west	direction to Post No. 4, marked - HAWK 72 -4
750	feet in a north	direction to Post No. 5, marked - HAWK 72 -5
750	feet in a north	direction to Post No. 6, marked - HAWK 72 -6
600	feet in a east	direction to Post No. 1, marked - HAWK 72 -1

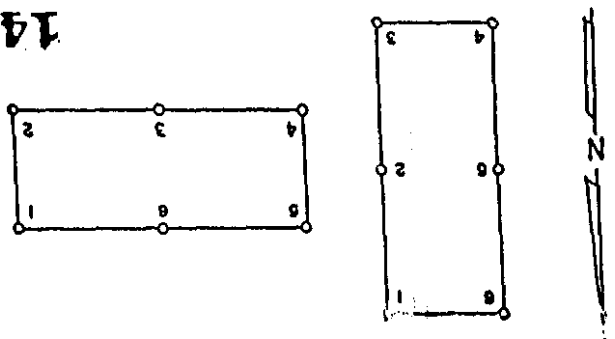
Beginning at the northeast corner post No. 1,

Said claim is located in the NW (Quarter) Section(s) 20, Township 36 North, Range 51 East, Mt. Diablo Mer., and is more particularly described as follows, to wit:

Unknown Mining District, Elko & Eureka Counties, Nevada.
 Lode Mining Claim on this 1st day of December, 1992, situated in the HAWK 72
 THE UNDERSIGNED, hereby certifies that NEWMONT EXPLORATION LIMITED, by its Agent, the undersigned, does hereby locate the

CERTIFICATE OF LOCATION - NEVADA

144097



93 JAN 27 AM 4:48

EUREKA COUNTY, NEVADA
 M.N. REBALEATI, RECORDER
 FILE NO. FEE \$6.25

144098

BOOK 244 PAGE 264

CERTIFICATE OF LOCATION - NEVADA

144098

THE UNDERSIGNED, hereby certifies that NEWMONT EXPLORATION LIMITED, by its Agent, the undersigned, does hereby locate the HAWK 73 Lode Mining Claim on this 1st day of December, 1992, situated in the Mining District, Eiko & Eureka Counties, Nevada. Unknown

Said Claim is located in the NW (Quarter) Section(s) 20 Township 36 North Range 51 East Mt. Diablo Mer., and is more particularly described as follows, to wit:

Beginning at the northeast corner post No. 1,

750	feet in a south	direction to Post No. 2, marked - HAWK 73 -2
750	feet in a south	direction to Post No. 3, marked - HAWK 73 -3
600	feet in a west	direction to Post No. 4, marked - HAWK 73 -4
750	feet in a north	direction to Post No. 5, marked - HAWK 73 -5
750	feet in a north	direction to Post No. 6, marked - HAWK 73 -6
600	feet in a east	direction to Post No. 1, marked - HAWK 73 -1

the point of beginning and all monuments being 3 3/4" X 3 3/4" X 4' wood

The number of linear feet claimed in length along the course of the vein from the point of discovery is 1490 feet in a north direction and 10 feet in a south direction, together with 300 feet on each side of the center of the vein or lode for the entire length of the claim.

The general course of the vein or lode is north and south

To this claim to the Public Survey, begin at the southwest corner, Section 21 Township 36 N., Range 51 E., Mt. Diablo Mer., and bear north 5180 feet and west 4200 feet to the northeast corner of this claim.

The work of location consisted of making the maps as provided in NRS 517.040. Dated November 24 A.D., 1992, and filed in duplicate.


NEWMONT EXPLORATION LIMITED

P.O. Box 669
 Carlin, Nevada 89822

By: *Robert W. Schlitting*
 Its Agent - Locator

STATE OF WYOMING)
 COUNTY OF FREMONT) SS

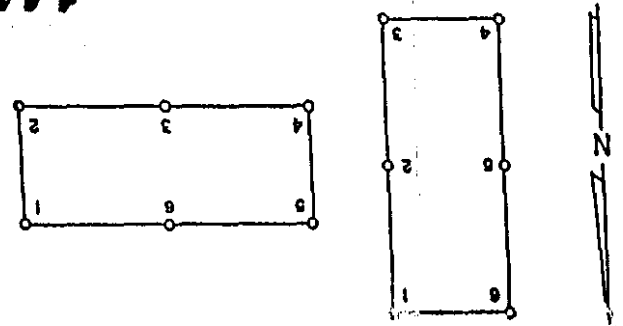
Sworn to and acknowledged before me this 10th day of December, 1992, by Robert W. Schlitting as Agent for Newmont Exploration Limited.




Notary Public

November 30, 1996

My Commission Expires:



Connie A. Tilghman
 Notary Public



My Commission Expires: November 30, 1996

Sworn to and acknowledged before me this 18th day of December, 1992, by Robert W. Schlichting as Agent for Newmont Exploration Limited.

By: *Robert W. Schlichting*
 Its Agent
 P.O. Box 669
 Carlin, Nevada 89822
 NEWMONT EXPLORATION LIMITED
 -Locator-

STATE OF WYOMING)
 COUNTY OF FREMONT)
 SS)

The work of location consisted of making the maps as provided in NRS 517.040. Dated November 24 A.D., 1992, and filed in duplicate.

To the this claim to the public survey, begin at the southwest corner, Section 21, Township 36 N., Range 51 E., Mt. Diablo Mer., and bear north 5180 feet and west 3600 feet to the northeast corner of this claim.

The number of linear feet claimed in length along the course of the vein from the point of discovery is 1490 feet in a north direction and 10 feet in a south direction, together with 300 feet on each side of the center of the vein or lode for the entire length of the claim.

The general course of the vein or lode is north and south.

Thence, 750 feet in a south	direction to Post No. 2, marked - HAWK 74 -2
Thence, 750 feet in a south	direction to Post No. 3, marked - HAWK 74 -3
Thence, 600 feet in a west	direction to Post No. 4, marked - HAWK 74 -4
Thence, 750 feet in a north	direction to Post No. 5, marked - HAWK 74 -5
Thence, 750 feet in a north	direction to Post No. 6, marked - HAWK 74 -6
Thence, 600 feet in a east	direction to Post No. 1, marked - HAWK 74 -1

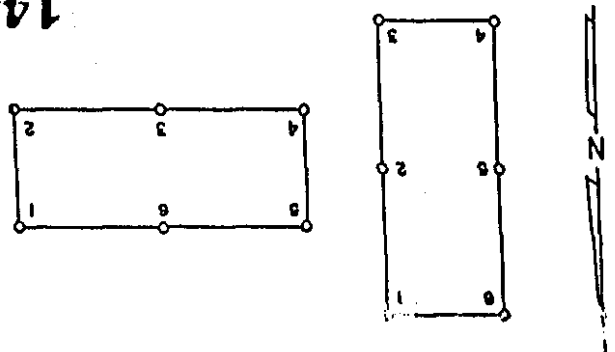
Beginning at the northeast corner post No. 1, Township 36 North, Range 51 East, Mt. Diablo Mer., and is more particularly described as follows, to wit:

Said claim is located in the NW (Quarter) Section(s) 20, Mining District, Elko & Eureka Counties, Nevada. Unknown

CERTIFICATE OF LOCATION - NEVADA

THE UNDERSIGNED, hereby certifies that NEWMONT EXPLORATION LIMITED, by its Agent, the undersigned, does hereby locate the HAWK 74 Lode Mining Claim on this 1st day of December, 1992, situated in the

144099




BOOK 244 PAGE 266
 OFFICIAL RECORDS
 RECORDED AT THE REQUEST OF
 Newmont Exploration Limited

93 JAN 27 AM 1:48

BOREKA COUNTY, NEVADA
 MIN. REALESTATE RECORDER
 FILE NO. FEE \$6.25

144100

[Signature]
 Notary Public



November 30, 1996

My Commission Expires:

Sworn to and acknowledged before me this 18th day of December, 1992,
 by Robert W. Schlichting as Agent for Newmont Exploration Limited.

STATE OF WYOMING)
 COUNTY OF FREMONT)
 SS

By: *[Signature]*
 Its Agent
 -Locator-
 P.O. Box 669
 Carlin, Nevada 89822
 NEMMONT EXPLORATION LIMITED

The work of location consisted of making the maps as provided in NRS 517.040.
 Dated November 24 A.D., 1992, and filed in duplicate.

To tie this claim to the Public Survey, begin at the southwest corner, Section 21,
 Township 36 N., Range 51 E., Mt. Diablo Mer., and bear north, 4080
feet and west, 2400 feet to the northeast corner of this claim.

The number of linear feet claimed in length along the course of the vein from the
 point of discovery is 1190 feet in an east direction and 10 feet in a
west direction, together with 200 feet on each side of the center of the
 vein or lode for the entire length of the claim.
 The general course of the vein or lode is east and west.

Then, 400 feet in a south	direction to Post No. 2, marked - HAWK 75 -2
Then, 600 feet in a west	direction to Post No. 3, marked - HAWK 75 -3
Then, 600 feet in a west	direction to Post No. 4, marked - HAWK 75 -4
Then, 400 feet in a north	direction to Post No. 5, marked - HAWK 75 -5
Then, 600 feet in a east	direction to Post No. 6, marked - HAWK 75 -6
Then, 600 feet in a east	direction to Post No. 1, marked - HAWK 75 -1

the point of beginning and all monuments being 3 3/4" X 3 3/4" X 4' wood
 beginning at the northeast corner post No. 1,
 Said claim is located in the NE(NW) (Quarter) Section(s) 20(20),
 Township 36 North, Range 51 East, Mt. Diablo Mer., and is
 more particularly described as follows, to wit:

Unknown Mining District, Boreka County, Nevada.
 Lode Mining Claim on this 1st day of December, 1992, situated in the
 by its Agent, the undersigned, does hereby locate the HAWK 75
 THE UNDERSIGNED, hereby certifies that NEMMONT EXPLORATION LIMITED,

CERTIFICATE OF LOCATION - NEVADA

144100

