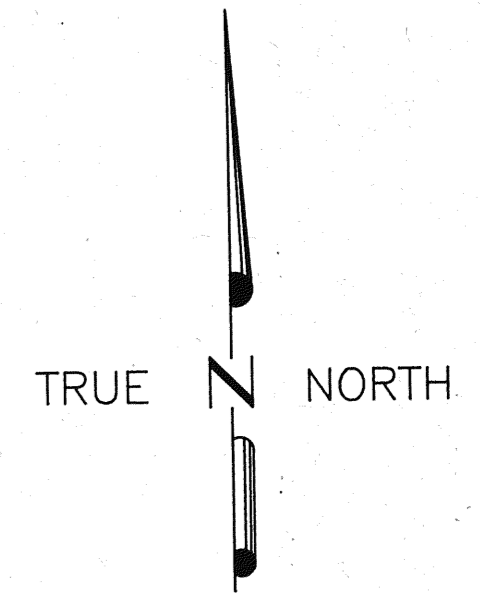


R. 51 E.
ELKO COUNTY
EUREKA COUNTY

T. 36 N.



SCALE: 1"=500'

TIE: SOUTHWEST CORNER OF SECTION 21,
T. 36 N., R. 51 E.; M.D.P.M.,
SOUTH 820' TO THE SOUTHEAST CORNER
OF CLAIM 42.

LEGEND

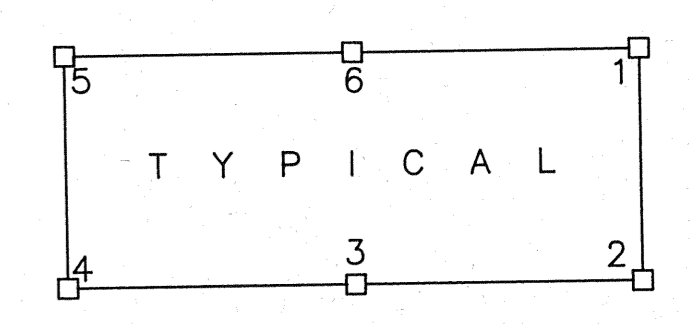
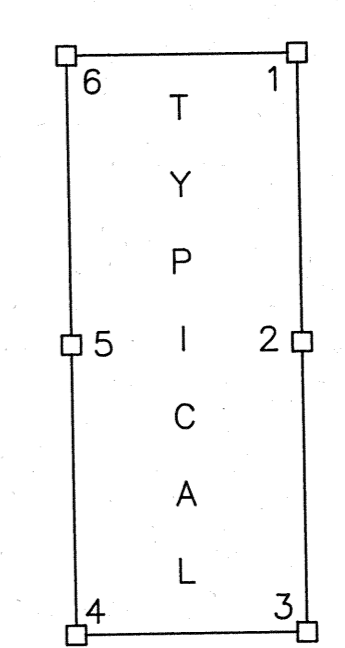
- ⊠ 3 1/2" x 3 1/2" x 4" WOOD POST LOCATION MONUMENT
- 3 1/2" x 3 1/2" x 4" WOOD POST MONUMENT
- ⊕ INDICATES SECTION CORNER

LOCATION DATES

NOVEMBER 3, 1992	3-62
NOVEMBER 4, 1992	65-71
NOVEMBER 28, 1992	1, 2
NOVEMBER 29, 1992	63,69
DECEMBER 1, 1992	72-75

NOTES

- 1.) ALL CLAIMS ARE 600' X 1500' UNLESS OTHERWISE SHOWN
- 2.) LOCATION MONUMENTS ARE 10' FROM END LINE OF CLAIM UNLESS OTHERWISE SHOWN.



FILED AT THE REQUEST OF *Newmont Exploration*
on *Jan 27* 1993 at *11:28* a.m. by *M.N. REBALEATI*
RECORDS OF EUREKA COUNTY, NEVADA M. N. REBALEATI
File No. **144101** Fee \$ *1125.00*

MAP OF THE
HAWK LODGE MINING CLAIMS
Eureka & Elko Counties, Nevada

T. 36 N., R. 51 E.
Located by Robert W. Schlichting
AGENT FOR
NEWMONT EXPLORATION LIMITED

P.O. Box 669
Carlin, Nevada 89822
November 24, 1992

\\ACAD\CLAIMS\NEWMONT\92C033-1