


November 30, 1992

My Commission Expires:



Notary Public
[Signature]

Sworn to and acknowledged before me this 10th day of December 1992, by Robert W. Schlichting as Agent for Newmont Exploration Limited.

STATE OF WYOMING)
COUNTY OF FREMONT) SS

By: *[Signature]*
Its Agent
Carlin, Nevada 89822
P.O. Box 669
NEWMONT EXPLORATION LIMITED

Dated November 24 A.D., 1992, and filed in duplicate. The work of location consisted of making the maps as provided in NRS 517.040.

To the this Claim to the Public Survey, begin at the southwest corner, Section 21, Township 36 N., Range 51 E., Mt. Diablo Mer., and bear north 2180 feet and west 13500 feet to the northeast corner of this Claim.

The number of linear feet claimed in length along the course of the vein from the point of discovery is 10 feet in a north direction and 1490 feet in a south direction, together with 300 feet on each side of the center of the vein or lode for the entire length of the claim.

750	feet in a south	direction to Post No. 2, marked - DOVE 1 -2
750	feet in a south	direction to Post No. 3, marked - DOVE 1 -3
600	feet in a west	direction to Post No. 4, marked - DOVE 1 -4
750	feet in a north	direction to Post No. 5, marked - DOVE 1 -5
750	feet in a north	direction to Post No. 6, marked - DOVE 1 -6
600	feet in a east	direction to Post No. 1, marked - DOVE 1 -1

Beginning at the northeast corner post No. 1,

Said Claim is located in the SE (Quarter) Section(s) 15 Township 36 North, Range 50 East, Mt. Diablo Mer., and is more particularly described as follows, to wit:

Unknown Mining District, Eureka County, Nevada. THE UNDERSIGNED, hereby certifies that NEWMONT EXPLORATION LIMITED, by its Agent, the undersigned, does hereby locate the DOVE 1 Lode Mining Claim on this 29th day of November, 1992, situated in the

CERTIFICATE OF LOCATION - NEVADA

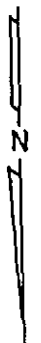
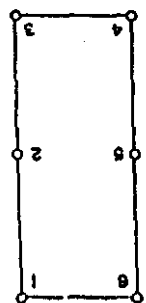
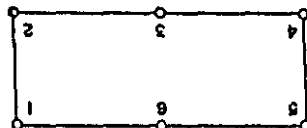
144236

6.25

EUREKA COUNTY, NEVADA
M.N. REBALZATI, RECORDER
FILE NO. FEES


93 FEB -2 P1 52

BOOK 244 PAGE 419
RECORDED AT THE REQUEST OF
Newmont Exploration Ltd



November 30, 1992

My Commission Expires:



Notary Public

Sworn to and acknowledged before me this 10th day of December 1992, by Robert W. Schlitching as Agent for Newmont Exploration Limited.

STATE OF WYOMING)
COUNTY OF FREMONT)
SS

By: Robert W. Schlitching
P.O. Box 669
Carlin, Nevada 89822
Its Agent -Locator-
NEWMONT EXPLORATION LIMITED

The work of location consisted of making the maps as provided in NRS 517.040. Dated November 24 A.D., 1992, and filed in duplicate.

To tie this claim to the Public Survey, begin at the southwest corner, Section 21, Township 36 N., Range 51 E., Mt. Diablo Mer., and bear north 3680 feet and west 13500 feet to the northeast corner of this claim.

The general course of the vein or lode is north and south. The number of linear feet claimed in length along the course of the vein from the point of discovery is 1490 feet in a north direction and 10 feet in a south direction, together with 300 feet on each side of the center of the vein or lode for the entire length of the claim.

the point of beginning and all monuments being 3 3/4" X 3 3/4" X 4' wood

Thence, 750 feet in a south	direction to Post No. 2, marked - DOVE 2 -2
Thence, 750 feet in a south	direction to Post No. 3, marked - DOVE 2 -3
Thence, 600 feet in a west	direction to Post No. 4, marked - DOVE 2 -4
Thence, 750 feet in a north	direction to Post No. 5, marked - DOVE 2 -5
Thence, 750 feet in a north	direction to Post No. 6, marked - DOVE 2 -6
Thence, 600 feet in a east	direction to Post No. 1, marked - DOVE 2 -1

Beginning at the northeast corner post No. 1, more particularly described as follows, to wit: Township 36 North, Range 50 East (Quarter) Section(s) 15(15), Mt. Diablo Mer., and is

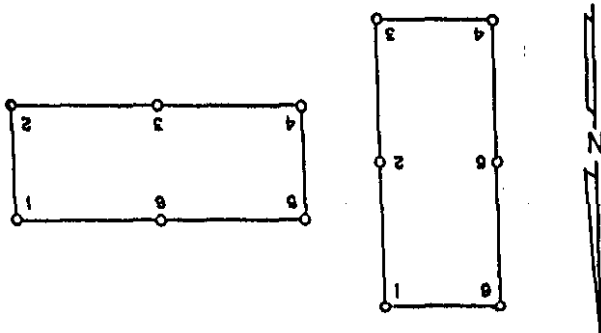
Said claim is located in the NE(SE) (Quarter) Section(s) 15(15), Mining District, Eureka County, Nevada. Unknown Lode Mining Claim on this 29th day of November, 1992, situated in the THE UNDERSIGNED, hereby certifies that NEWMONT EXPLORATION LIMITED, by its Agent, the undersigned, does hereby locate the DOVE 2.

CERTIFICATE OF LOCATION - NEVADA

144237


EUREKA COUNTY, NEVADA
M.N. REBALCATTI, RECORDER
FILE NO. 6,25

BOOK 244 PAGE 420
OFFICIAL RECORDS
RECORDED AT THE REQUEST OF
Newmont Exploration Ltd
93 FEB -2 P1 52



144238

November 30, 1992



My Commission Expires:

Notary Public
Connie A. Tilghman

Sworn to and acknowledged before me this 10th day of December 1992, by Robert W. Schlitching as Agent for Newmont Exploration Limited.

STATE OF WYOMING)
COUNTY OF FREMONT) SS

By: *Robert W. Schlitching*
Its Agent - locator -
Newmont Exploration Limited
P.O. Box 669
Carlin, Nevada 89822

The work of location consisted of making the maps as provided in NRS 517.040. Dated November 24 A.D., 1992, and filed in duplicate.

To tie this claim to the Public Survey, begin at the southwest corner, Section 21, Township 36 N., Range 51 E., Mt. Diablo Mer., and bear north 2180 feet and west 12900 feet to the northeast corner of this claim.

The number of linear feet claimed in length along the course of the vein from the point of discovery is 10 feet in a north direction and 1490 feet in a south direction, together with 300 feet on each side of the center of the vein or lode for the entire length of the claim.

The general course of the vein or lode is north and south

Then, 750 feet in a south direction to Post No. 2, marked - DOVE 3 -2	direction to Post No. 2, marked - DOVE 3 -2
Then, 750 feet in a south direction to Post No. 3, marked - DOVE 3 -3	direction to Post No. 3, marked - DOVE 3 -3
Then, 600 feet in a west direction to Post No. 4, marked - DOVE 3 -4	direction to Post No. 4, marked - DOVE 3 -4
Then, 750 feet in a north direction to Post No. 5, marked - DOVE 3 -5	direction to Post No. 5, marked - DOVE 3 -5
Then, 750 feet in a north direction to Post No. 6, marked - DOVE 3 -6	direction to Post No. 6, marked - DOVE 3 -6
Then, 600 feet in a east direction to Post No. 1, marked - DOVE 3 -1	direction to Post No. 1, marked - DOVE 3 -1

Beginning at the northeast corner post No. 1,

Said claim is located in the SE (Quarter) Section(s) 15, Township 36 North, Range 50 East, Mt. Diablo Mer., and is more particularly described as follows, to wit:

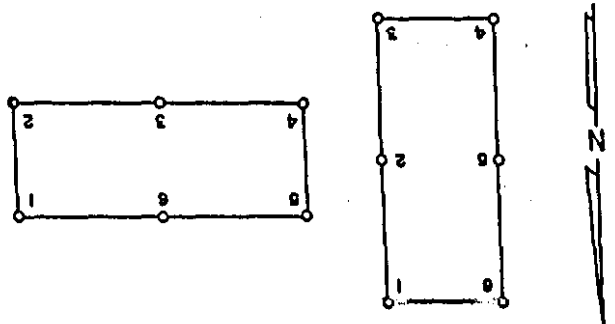
Unknown Mining District, Eureka County, Nevada. Lode Mining claim on this 29th day of November, 1992, situated in the by its Agent, the undersigned, does hereby locate the DOVE 3 THE UNDERSIGNED, hereby certifies that NEWMONT EXPLORATION LIMITED,

CERTIFICATE OF LOCATION - NEVADA

144238

EUREKA COUNTY, NEVADA
M.N. REBAL EATL. RECORDER
FILE NO. FEES \$6.25


BOOK 244 PAGE 421
OFFICIAL RECORDS
RECORDED AT THE REQUEST OF
Newmont Exploration Ltd
93 FEB -2 P1:52



144239

November 30, 1992

My Commission Expires:



Notary Public
Connie A. Highman

Sworn to and acknowledged before me this 10th day of December, 1992, by Robert W. Schlitting as Agent for Newmont Exploration Limited.

STATE OF WYOMING)
COUNTY OF FREMONT)
SS

By: *Robert W. Schlitting*
Its Agent - Locator
P.O. Box 669
Carlin, Nevada 89822
NEWMONT EXPLORATION LIMITED

The work of location consisted of making the maps as provided in NRS 517.040. Dated November 24 A.D., 1992, and filed in duplicate.

The number of linear feet claimed in length along the course of the vein from the point of discovery is 1490 feet in a north direction and 10 feet in a south direction, together with 300 feet on each side of the center of the vein or lode for the entire length of the claim.
The general course of the vein or lode is north and south.
To tie this claim to the public survey, begin at the southwest corner, Section 21, Township 36 N., Range 51 E., Mt. Diablo Mer., and bear north, 3680 feet and west, 12900 feet to the northeast corner of this claim.

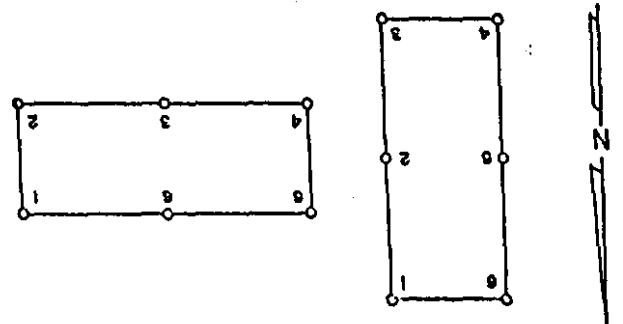
Then, 750	feet in a south	direction to Post No. 2, marked - DOVE 4 -2
Then, 750	feet in a south	direction to Post No. 3, marked - DOVE 4 -3
Then, 600	feet in a west	direction to Post No. 4, marked - DOVE 4 -4
Then, 750	feet in a north	direction to Post No. 5, marked - DOVE 4 -5
Then, 750	feet in a north	direction to Post No. 6, marked - DOVE 4 -6
Then, 600	feet in a east	direction to Post No. 1, marked - DOVE 4 -1

the point of beginning and all monuments being 3 3/4" X 3 3/4" X 4' wood
Beginning at the northeast corner post No. 1,
Said claim is located in the NE(SE) (Quarter) Section(s) 15(15), Township 36 North, Range 50 East, Mt. Diablo Mer., and is more particularly described as follows, to wit:

Unknown Mining District, Eureka County, Nevada.
THE UNDERSIGNED, hereby certifies that NEWMONT EXPLORATION LIMITED, by its Agent, the undersigned, does hereby locate the DOVE 4 Lode Mining claim on this 29th day of November, 1992, situated in the

CERTIFICATE OF LOCATION - NEVADA


BOOK 244 PAGE 422
OFFICIAL RECORDS
RECORDED AT THE REQUEST OF
Newmont Exploration Ltd.
93 FEB -2 P1 52
EUREKA COUNTY, NEVADA
M.N. REBALVALI, RECORDER
FILE NO. 144239
FEES \$ 6.25



144240

November 30, 1992

My Commission Expires:



Notary Public

Signature of Notary Public

Sworn to and acknowledged before me this _____ day of December 1992, by Robert W. Schlichting as Agent for Newmont Exploration Limited.

STATE OF WYOMING COUNTY OF FREMONT

By: [Signature] Its Agent -Locator-
Newmont Exploration Limited
P.O. Box 669
Carlin, Nevada 89822

The work of location consisted of making the maps as provided in NRS 517.040. Dated November 24 A.D., 1992, and filed in duplicate.

To tie this claim to the Public Survey, begin at the southwest corner, Section 21, Township 36 N., Range 51 E., Mt. Diablo Mer., and bear north _____, 2180 feet and _____, 12300 feet to the northeast corner of this claim.

The number of linear feet claimed in length along the course of the vein from the point of discovery is 10 feet in a north direction and 1490 feet in a south direction, together with 300 feet on each side of the center of the vein or lode for the entire length of the claim.

The general course of the vein or lode is _____ north and _____ south.

Thence, 750 feet in a south direction to Post No. 2, marked - DOVE 5 -2	direction to Post No. 2, marked - DOVE 5 -2
Thence, 750 feet in a south direction to Post No. 3, marked - DOVE 5 -3	direction to Post No. 3, marked - DOVE 5 -3
Thence, 600 feet in a west direction to Post No. 4, marked - DOVE 5 -4	direction to Post No. 4, marked - DOVE 5 -4
Thence, 750 feet in a north direction to Post No. 5, marked - DOVE 5 -5	direction to Post No. 5, marked - DOVE 5 -5
Thence, 750 feet in a north direction to Post No. 6, marked - DOVE 5 -6	direction to Post No. 6, marked - DOVE 5 -6
Thence, 600 feet in a east direction to Post No. 1, marked - DOVE 5 -1	direction to Post No. 1, marked - DOVE 5 -1

Beginning at the northeast corner post No. 1,

Said claim is located in the SE (Quarter) Section(s) 15, Township 36 North, Range 50 East, Mt. Diablo Mer., and is more particularly described as follows, to wit:

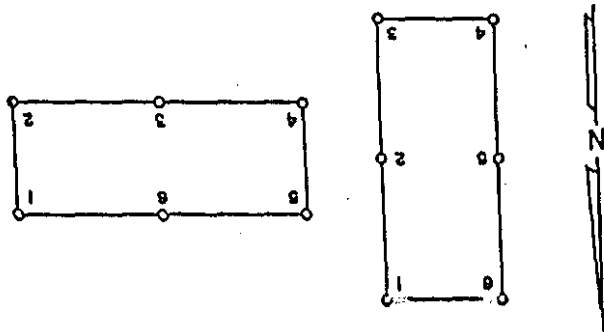
Unknown Mining District, Eureka County, Nevada. Lode Mining Claim on this 29th day of November, 1992, situated in the _____ by its Agent, the undersigned, does hereby locate the DOVE 5 THE UNDERSIGNED, hereby certifies that NEWMONT EXPLORATION LIMITED,

CERTIFICATE OF LOCATION - NEVADA

144240

EUREKA COUNTY, NEVADA
M.N. REBALVALI, RECORDER
FILE NO. _____
FEES \$ 6.25


BOOK 244 PAGE 423
OFFICIAL RECORDS
RECORDED AT THE REQUEST OF
Newmont Exploration Ltd
93 FEB -2 P1 52



144241

November 30, 1992

My Commission Expires:



Notary Public
[Signature]

Sworn to and acknowledged before me this 15th day of December, 1992, by Robert W. Schlitching as Agent for Newmont Exploration Limited.

STATE OF WYOMING)
COUNTY OF FREMONT)
SS

By: *[Signature]*
F.O. Box 669
Carlin, Nevada 89822
NEWMONT EXPLORATION LIMITED
Its Agent
-Locator-

The work of location consisted of making the maps as provided in NRS 517.040. Dated November 24 A.D., 1992, and filed in duplicate.

To tie this claim to the Public Survey, begin at the southwest corner, Section 21, Township 36 N., Range 51 E., Mt. Diablo Mer., and bear north 3680 feet and west 12300 feet to the northeast corner of this claim.

The number of linear feet claimed in length along the course of the vein from the point of discovery is 1490 feet in a north direction and 10 feet in a south direction, together with 300 feet on each side of the center of the vein or lode for the entire length of the claim.

The general course of the vein or lode is north and south

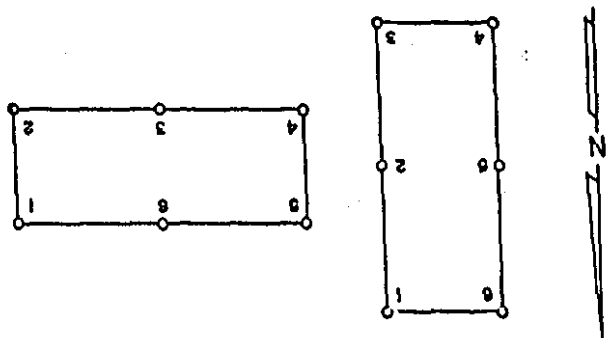
Then, 750 feet in a south direction to Post No. 2, marked - DOVE 6 -2	direction to Post No. 2, marked - DOVE 6 -2
Then, 750 feet in a south direction to Post No. 3, marked - DOVE 6 -3	direction to Post No. 3, marked - DOVE 6 -3
Then, 600 feet in a west direction to Post No. 4, marked - DOVE 6 -4	direction to Post No. 4, marked - DOVE 6 -4
Then, 750 feet in a north direction to Post No. 5, marked - DOVE 6 -5	direction to Post No. 5, marked - DOVE 6 -5
Then, 750 feet in a north direction to Post No. 6, marked - DOVE 6 -6	direction to Post No. 6, marked - DOVE 6 -6
Then, 600 feet in a east direction to Post No. 1, marked - DOVE 6 -1	direction to Post No. 1, marked - DOVE 6 -1

Beginning at the northeast corner post No. 1, Said Claim is located in the NE(SE) (Quarter) Section(s) 15(15), Township 36 North, Range 50 East, Mt. Diablo Mer., and is more particularly described as follows, to wit:

Unknown Mining District, Eureka County, Nevada. THE UNDERSIGNED, hereby certifies that NEWMONT EXPLORATION LIMITED, by its Agent, the undersigned, does hereby locate the DOVE 6 Lode Mining Claim on this 29th day of November, 1992, situated in the

CERTIFICATE OF LOCATION - NEVADA


BOOK 244 PAGE 424
OFFICIAL RECORDS
RECORDED AT THE REQUEST OF
Newmont Exploration Ltd
93 FEB -2 P152
EUREKA COUNTY, NEVADA
M.N. REBALEATI, RECORDER
FILE NO. 144241
FEES \$ 6.25



144242

November 30, 1992

My Commission Expires:



Notary Public
Connie A. Tilghman

Sworn to and acknowledged before me this 10th day of December, 1992,
by Robert W. Schlichting as Agent for Newmont Exploration Limited.

STATE OF WYOMING)
COUNTY OF FREMONT)
SS

By: *Robert W. Schlichting*
Its Agent - Locator
P.O. Box 669
Carlin, Nevada 89822
NEWMONT EXPLORATION LIMITED

The work of location consisted of making the maps as provided in NRS 517.040. Dated November 24 A.D., 1992, and filed in duplicate.

To tie this claim to the Public Survey, begin at the southwest corner, Section 21, Township 36 N., Range 51 E., Mt. Diablo Mer., and bear north 2180 feet and west 11700 feet to the northeast corner of this claim.

The number of linear feet claimed in length along the course of the vein from the point of discovery is 10 feet in a north direction and 1490 feet in a south direction, together with 300 feet on each side of the center of the vein or lode for the entire length of the claim.

The general course of the vein or lode is north and south

the point of beginning and all monuments being 3 3/4" X 3 3/4" X 4' wood

Thence, 750 feet in a south	direction to Post No. 2, marked - DOVE 7 -2
Thence, 750 feet in a south	direction to Post No. 3, marked - DOVE 7 -3
Thence, 600 feet in a west	direction to Post No. 4, marked - DOVE 7 -4
Thence, 750 feet in a north	direction to Post No. 5, marked - DOVE 7 -5
Thence, 750 feet in a north	direction to Post No. 6, marked - DOVE 7 -6
Thence, 600 feet in a east	direction to Post No. 1, marked - DOVE 7 -1

Beginning at the northeast corner post No. 1,

Said claim is located in the SE (Quarter) Section(s) 15 Township 36 North, Range 50 East, Mt. Diablo Mer., and is more particularly described as follows, to wit:

Unknown Mining District, Eureka County, Nevada. Lode Mining claim on this 29th day of November, 1992, situated in the by its Agent, the undersigned, does hereby locate the DOVE 7

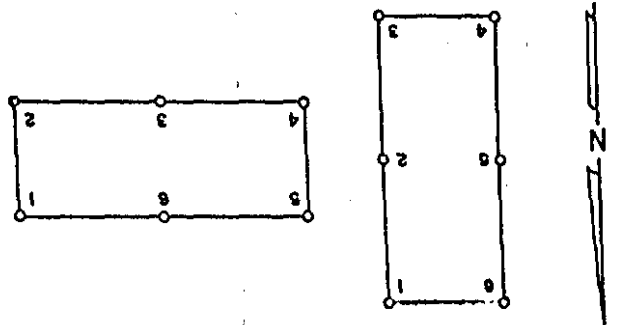
CERTIFICATE OF LOCATION - NEVADA

144242

EUREKA COUNTY, NEVADA
M.N. REBALZALI, RECORDER
FILE NO. 6.25

93 FEB -2 P1:52


RECORDED AT THE REQUEST OF
Newmont Exploration Ltd
OFFICIAL RECORDS
PAGE 425
BOOK 244



144243

November 30, 1992

My Commission Expires:



Notary Public

Connie A. Tighman

Sworn to and acknowledged before me this 10th day of December 1992, by Robert W. Schlichting as Agent for Newmont Exploration Limited.

STATE OF WYOMING)
COUNTY OF FREMONT)
SS

NEWMONT EXPLORATION LIMITED
P.O. Box 669
Carlin, Nevada 89822
By: *Robert W. Schlichting*
Its Agent
-Locator-

The work of location consisted of making the maps as provided in NRS 517.040. Dated November 24 A.D., 1992, and filed in duplicate.

To tie this claim to the public survey, begin at the southwest corner, section 21, Township 36 N., Range 51 E., Mt. Diablo Mer., and bear north 3680 feet and west 11700 feet to the northeast corner of this claim.

The number of linear feet claimed in length along the course of the vein from the point of discovery is 1490 feet in a north direction and 10 feet in a south direction, together with 300 feet on each side of the center of the vein or lode for the entire length of the claim.

The general course of the vein or lode is north and south.

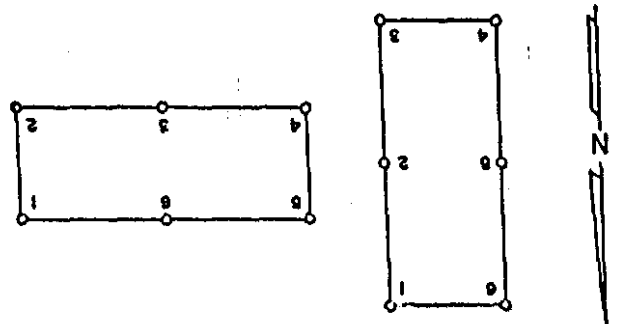
Thence, 750 feet in a south direction to Post No. 2, marked - DOVE 8 -2	direction to Post No. 2, marked - DOVE 8 -2
Thence, 750 feet in a south direction to Post No. 3, marked - DOVE 8 -3	direction to Post No. 3, marked - DOVE 8 -3
Thence, 600 feet in a west direction to Post No. 4, marked - DOVE 8 -4	direction to Post No. 4, marked - DOVE 8 -4
Thence, 750 feet in a north direction to Post No. 5, marked - DOVE 8 -5	direction to Post No. 5, marked - DOVE 8 -5
Thence, 750 feet in a north direction to Post No. 6, marked - DOVE 8 -6	direction to Post No. 6, marked - DOVE 8 -6
Thence, 600 feet in a east direction to Post No. 1, marked - DOVE 8 -1	direction to Post No. 1, marked - DOVE 8 -1

Beginning at the northeast corner post No. 1, Said claim is located in the NE(SE) (Quarter) section(s) 15(15), Township 36 North, Range 50 East, Mt. Diablo Mer., and is more particularly described as follows, to wit:

Unknown Mining District, Eureka County, Nevada. Lode Mining claim on this 29th day of November, 1992, situated in the THE UNDERSIGNED, hereby certifies that NEWMONT EXPLORATION LIMITED, by its Agent, the undersigned, does hereby locate the DOVE 8

CERTIFICATE OF LOCATION - NEVADA


BOOK 244 PAGE 426
RECORDED AT THE REQUEST OF
Newmont Exploration LTD
93 FEB-2 P152
EUREKA COUNTY, NEVADA
M.N. REBALLET, RECORDER
FILE NO. 6.25



144244

November 30, 1992

My Commission Expires:



Notary Public
Connie A. Tilghman

Sworn to and acknowledged before me this 10th day of December 1992, by Robert W. Schlichting as Agent for Newmont Exploration Limited.

STATE OF WYOMING)
COUNTY OF FREMONT)
SS

By: *Robert W. Schlichting*
Its Agent - Locator
P.O. Box 669
Carlin, Nevada 89822
NEWMONT EXPLORATION LIMITED

Dated November 24 A.D., 1992, and filed in duplicate.

The work of location consisted of making the maps as provided in NRS 517.040. To tie this claim to the Public Survey, begin at the southwest corner, Section 21, Township 36 N., Range 51 E., Mt. Diablo Mer., and bear north 2180 feet and west 11400 feet to the northeast corner of this claim.

The general course of the vein or lode is north and south. The number of linear feet claimed in length along the course of the vein from the point of discovery is 10 feet in a north direction and 1490 feet in a south direction, together with 150 feet on each side of the center of the vein or lode for the entire length of the claim.

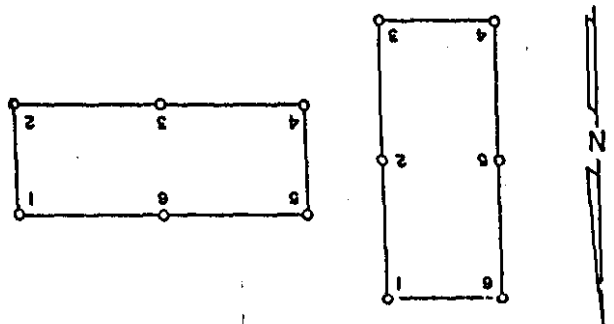
Then, 750	feet in a south	direction to Post No. 2, marked - DOVE 9	-2
Then, 750	feet in a south	direction to Post No. 3, marked - DOVE 9	-3
Then, 300	feet in a west	direction to Post No. 4, marked - DOVE 9	-4
Then, 750	feet in a north	direction to Post No. 5, marked - DOVE 9	-5
Then, 750	feet in a north	direction to Post No. 6, marked - DOVE 9	-6
Then, 300	feet in a east	direction to Post No. 1, marked - DOVE 9	-1

the point of beginning and all monuments being 3 1/2" X 3 1/2" X 4' wood. Beginning at the northeast corner post No. 1, direction to Post No. 2, marked - DOVE 9 and is more particularly described as follows, to wit: Township 36 North, Range 50 East (Quarter) Section(s) 15, Mt. Diablo Mer., and is

Said claim is located in the SE (Quarter) Section(s) 15, Township 36 North, Range 50 East, Mt. Diablo Mer., and is more particularly described as follows, to wit: Township 36 North, Range 50 East, Mt. Diablo Mer., and is

CERTIFICATE OF LOCATION - NEVADA


144244
EUREKA COUNTY, NEVADA
M.N. REBALVALI, RECORDER
FILE NO. FEES 6.25
BOOK 244 PAGE 427
OFFICIAL RECORDS
RECORDED AT THE REQUEST OF
Newmont Exploration Ltd
93 FEB -2 P1 52



144245

November 30, 1992

My Commission Expires:



Notary Public

Sworn to and acknowledged before me this 10th day of December 1992, by Robert W. Schlichting as Agent for Newmont Exploration Limited.

STATE OF WYOMING)
COUNTY OF FREMONT) SS

By: Robert W. Schlichting
Its Agent
P.O. Box 669
Carlin, Nevada 89822
-Locator-

NEWMONT EXPLORATION LIMITED

Dated November 24 A.D., 1992, and filed in duplicate. The work of location consisted of making the maps as provided in NRS 517.040.

To the this claim to the public survey, begin at the southwest corner, Section 21, Township 36 N., Range 51 E., Mt. Diablo Mer., and bear north 3680 feet and west 11400 feet to the northeast corner of this claim. The number of linear feet claimed in length along the course of the vein from the point of discovery is 1490 feet in a north direction and 10 feet in a south direction, together with 150 feet on each side of the center of the vein or lode for the entire length of the claim. The general course of the vein or lode is north and south.

the point of beginning and all monuments being 3 1/2" X 3 1/2" X 4' wood

Thence, 750 feet in a south	direction to Post No. 2, marked - DOVE 10 -2
Thence, 750 feet in a south	direction to Post No. 3, marked - DOVE 10 -3
Thence, 300 feet in a west	direction to Post No. 4, marked - DOVE 10 -4
Thence, 750 feet in a north	direction to Post No. 5, marked - DOVE 10 -5
Thence, 750 feet in a north	direction to Post No. 6, marked - DOVE 10 -6
Thence, 300 feet in a east	direction to Post No. 1, marked - DOVE 10 -1

Beginning at the northeast corner post No. 1, more particularly described as follows, to wit: Said claim is located in the NE(SE) (Quarter) Section(s) 15(15), Township 36 North, Range 50 East, Mt. Diablo Mer., and is

Unknown Mining District, Eureka County, Nevada. Lode Mining claim on this 29th day of November, 1992, situated in the THE UNDERSIGNED, hereby certifies that NEWMONT EXPLORATION LIMITED, by its Agent, the undersigned, does hereby locate the DOVE 10

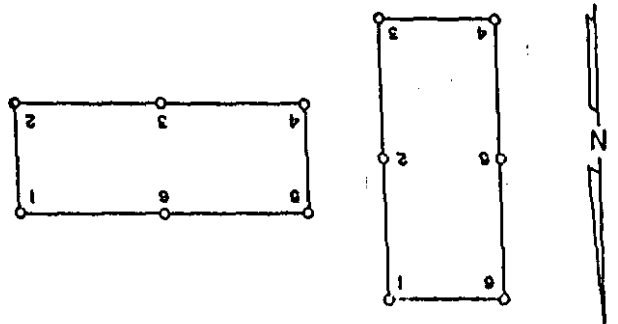
CERTIFICATE OF LOCATION - NEVADA

144245 6.25

EUREKA COUNTY, NEVADA
M.N. REBAL, RECORDER
FILE NO. FEES

93 FEB -2 P1 52


BOOK 244 PAGE 428
OFFICIAL RECORDS
RECORDED AT THE REQUEST OF
Newmont Exploration Ltd



144246

November 30, 1992

My Commission Expires:



Notary Public

Sworn to and acknowledged before me this 10th day of December 1992, by Robert W. Schlichting as Agent for Newmont Exploration Limited.

STATE OF WYOMING)
COUNTY OF FREMONT)
SS

By: [Signature]
Its Agent
P.O. Box 669
Carlin, Nevada 89822
NEWMONT EXPLORATION LIMITED

The work of location consisted of making the maps as provided in NRS 517.040. Dated November 24 A.D., 1992, and filed in duplicate.

The number of linear feet claimed in length along the course of the vein from the point of discovery is 1490 feet in a north direction and 10 feet in a south direction, together with 300 feet on each side of the center of the vein or lode for the entire length of the claim.

The general course of the vein or lode is north and south.

750	feet in a south	direction to Post No. 2, marked - DOVE 11 -2
750	feet in a south	direction to Post No. 3, marked - DOVE 11 -3
600	feet in a west	direction to Post No. 4, marked - DOVE 11 -4
750	feet in a north	direction to Post No. 5, marked - DOVE 11 -5
750	feet in a north	direction to Post No. 6, marked - DOVE 11 -6
600	feet in a east	direction to Post No. 1, marked - DOVE 11 -1

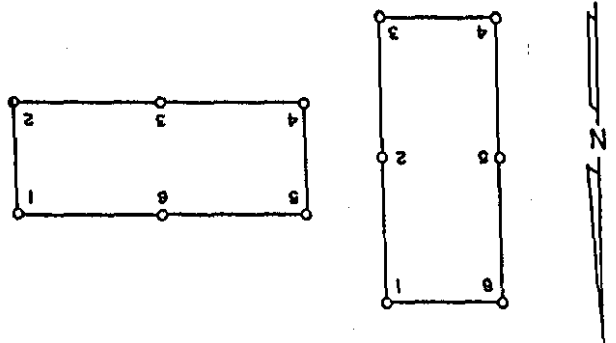
Beginning at the northeast corner post No. 1, Township 36 North, Range 50 East, (Quarter) Section(s) 15, Mt. Diablo Mer., and is more particularly described as follows, to wit:

Said claim is located in the NE (Quarter) Section(s) 15, Township 36 North, Range 50 East, Mt. Diablo Mer., and is more particularly described as follows, to wit:

THE UNDERSIGNED, hereby certifies that NEWMONT EXPLORATION LIMITED, by its Agent, the undersigned, does hereby locate the DOVE 11 Lode Mining Claim on this 29th day of November, 1992, situated in the Mining District, Elko & Eureka Counties, Nevada. Unknown

CERTIFICATE OF LOCATION - NEVADA


BOOK 244 PAGE 429
OFFICIAL RECORDS
RECORDED AT THE REQUEST OF
Newmont Exploration Ltd
93 FEB -2 P1:52
EUREKA COUNTY, NEVADA
M.M. REBALZATI, RECORDER
FILE NO. 144246
FEE \$6.25



144247

November 30, 1992

My Commission Expires:



Notary Public
Connie A. Tighman

Sworn to and acknowledged before me this 10th day of December, 1992, by Robert W. Schlichting as Agent for Newmont Exploration Limited.

STATE OF WYOMING)
COUNTY OF FREMONT) SS

By: *Robert W. Schlichting*
Its Agent
P.O. Box 669
Carlin, Nevada 89822
NEWMONT EXPLORATION LIMITED

Dated November 24 A.D., 1992, and filed in duplicate.
The work of location consisted of making the maps as provided in NRS 517.040.

To the this Claim to the Public Survey, begin at the southwest corner, section 21, Township 36 N., Range 51 E., Mt. Diablo Mer., and bear north 5180 feet and west 12900 feet to the northeast corner of this claim.

The general course of the vein or lode is north and south.

The number of linear feet claimed in length along the course of the vein from the point of discovery is 1490 feet in a north direction and 10 feet in a south direction, together with 300 feet on each side of the center of the vein or lode for the entire length of the claim.

the point of beginning and all monuments being 3 3/4" X 3 3/4" X 4' wood

Thence, 750 feet in a south	direction to Post No. 2, marked - DOVE 12 -2
Thence, 750 feet in a south	direction to Post No. 3, marked - DOVE 12 -3
Thence, 600 feet in a west	direction to Post No. 4, marked - DOVE 12 -4
Thence, 750 feet in a north	direction to Post No. 5, marked - DOVE 12 -5
Thence, 750 feet in a north	direction to Post No. 6, marked - DOVE 12 -6
Thence, 600 feet in a east	direction to Post No. 1, marked - DOVE 12 -1

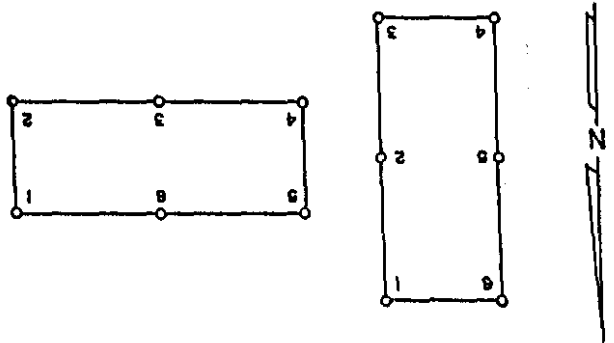
Beginning at the northeast corner post No. 1,

Said claim is located in the NE (Quarter) Section(s) 15, Township 36 North, Range 50 East, Mt. Diablo Mer., and is more particularly described as follows, to wit:

Unknown Mining District, Elko & Eureka Counties, Nevada.
by its Agent, the undersigned, does hereby locate the DOVE 12' Lode Mining Claim on this 29th day of November, 1992, situated in the

CERTIFICATE OF LOCATION - NEVADA


BOOK 244 PAGE 430
OFFICIAL RECORDS
RECORDED AT THE REQUEST OF
Newmont Exploration Ltd
93 FEB -2 P1 53
EUREKA COUNTY, NEVADA
M.M. REBALZATI, RECORDER
FILE NO. 144247
FEES \$ 6.25



144248

November 30, 1992

My Commission Expires:



Notary Public
[Signature]

Sworn to and acknowledged before me this 10th day of December 1992, by Robert W. Schlichting, as Agent for Newmont Exploration Limited.

STATE OF WYOMING)
COUNTY OF FREMONT)
SS

NEWMONT EXPLORATION LIMITED
P.O. Box 669
Carlin, Nevada 89822
By: *[Signature]*
Its Agent
-Locator-

The work of location consisted of making the maps as provided in NRS 517.040. Dated November 24 A.D., 1992, and filed in duplicate.

To tie this claim to the Public Survey, begin at the southwest corner, Section 21, Township 36 N., Range 51 E., Mt. Diablo Mer., and bear north, 5180 feet and west, 12300 feet to the northeast corner of this claim.

The general course of the vein or lode is north and south.

The number of linear feet claimed in length along the course of the vein from the point of discovery is 1490 feet in a north direction and 10 feet in a south direction, together with 300 feet on each side of the center of the vein or lode for the entire length of the claim.

750	feet in a south	direction to Post No. 2, marked - DOVE 13 -2
750	feet in a south	direction to Post No. 3, marked - DOVE 13 -3
600	feet in a west	direction to Post No. 4, marked - DOVE 13 -4
750	feet in a north	direction to Post No. 5, marked - DOVE 13 -5
750	feet in a north	direction to Post No. 6, marked - DOVE 13 -6
600	feet in a east	direction to Post No. 1, marked - DOVE 13 -1

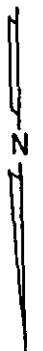
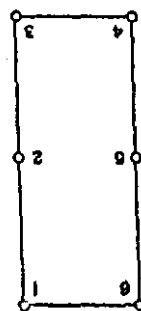
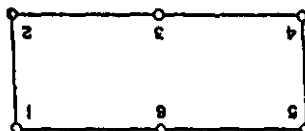
Beginning at the northeast corner post No. 1,

Said claim is located in the NE (Quarter) Section(s) 15, Township 36 North, Range 50 East, Mt. Diablo Mer., and is more particularly described as follows, to wit:

Unknown Mining District, Elko & Eureka Counties, Nevada. THE UNDERSIGNED, hereby certifies that NEWMONT EXPLORATION LIMITED, by its Agent, the undersigned, does hereby locate the DOVE 13 Lode Mining Claim on this 29th day of November, 1992, situated in the

CERTIFICATE OF LOCATION - NEVADA


BOOK 244 PAGE 431
OFFICIAL RECORDS
RECORDED AT THE REQUEST OF
Newmont Exploration Ltd
93 FEB -2 P1 53
EUREKA COUNTY, NEVADA
M.N. REBALZATI, RECORDER
FILE NO. 6.25
144248



144249

November 30, 1992

My Commission Expires:



Notary Public
Connie A. Tilghman

Sworn to and acknowledged before me this 14th day of December 1992, by Robert W. Schllicting as Agent for Newmont Exploration Limited.

STATE OF WYOMING)
COUNTY OF FREMONT) SS

By: *Robert W. Schllicting*
Its Agent - Locator
P.O. Box 669
Carlin, Nevada 89822
NEWMONT EXPLORATION LIMITED

The work of location consisted of making the maps as provided in NRS 517.040. Dated November 24 A.D., 1992, and filed in duplicate.

The general course of the vein or lode is north and south. To tie this claim to the Public Survey, begin at the southwest corner, Section 21, Township 36 N., Range 51 E., Mt. Diablo Mer., and bear north, 5180 feet and west, 11700 feet to the northeast corner of this claim.

The number of linear feet claimed in length along the course of the vein from the point of discovery is 1490 feet in a north direction and 10 feet in a south direction, together with 300 feet on each side of the center of the vein or lode for the entire length of the claim.

Then, 750 feet in a south	direction to Post No. 2, marked - DOVE 14 -2
Then, 750 feet in a south	direction to Post No. 3, marked - DOVE 14 -3
Then, 600 feet in a west	direction to Post No. 4, marked - DOVE 14 -4
Then, 750 feet in a north	direction to Post No. 5, marked - DOVE 14 -5
Then, 750 feet in a north	direction to Post No. 6, marked - DOVE 14 -6
Then, 600 feet in a east	direction to Post No. 1, marked - DOVE 14 -1

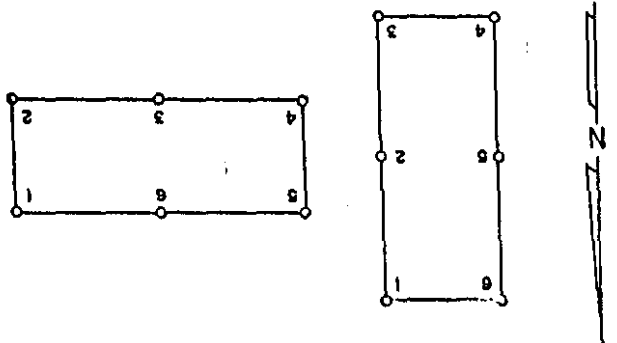
Beginning at the northeast corner post No. 1, the point of beginning and all monuments being 3 3/4" X 3 3/4" X 4' wood. The number of linear feet claimed in length along the course of the vein from the point of discovery is 1490 feet in a north direction and 10 feet in a south direction, together with 300 feet on each side of the center of the vein or lode for the entire length of the claim.

Said claim is located in the NE (Quarter) Section(s) 15, Township 36 North, Range 50 East, Mt. Diablo Mer., and is more particularly described as follows, to wit:

THE UNDERSIGNED, hereby certifies that NEWMONT EXPLORATION LIMITED, by its Agent, the undersigned, does hereby locate the DOVE 14 Lode Mining Claim on this 29th day of November, 1992, situated in the Unknown Mining District, Elko & Eureka Counties, Nevada.

CERTIFICATE OF LOCATION - NEVADA


BOOK 244 PAGE 432
OFFICIAL RECORDS
RECORDED AT THE REQUEST OF
Newmont Exploration Ltd
93 FEB -2 P1 53
EUREKA COUNTY, NEVADA
M.N. REBAL EATL. RECORDER
FILE NO. 625



144250

November 30, 1992

My Commission Expires



Notary Public

Connie A. Tilghman

Sworn to and acknowledged before me this 10th day of December 1992, by Robert W. Schlichting as Agent for Newmont Exploration Limited.

STATE OF WYOMING)
COUNTY OF FREMONT) SS

By: *Robert W. Schlichting*
Its Agent
P.O. Box 669
Carlin, Nevada 89822
NEWMONT EXPLORATION LIMITED

The work of location consisted of making the maps as provided in NRS 517.040. Dated November 24 A.D., 1992, and filled in duplicate.

The number of linear feet claimed in length along the course of the vein from the point of discovery is 1490 feet in a north direction and 10 feet in a south direction, together with 150 feet on each side of the center of the vein or lode for the entire length of the claim.

The general course of the vein or lode is north and south.

To the this claim to the Public Survey, begin at the southwest corner, Section 21, Township 36 N., Range 51 E., Mt. Diablo Mer., and bear north 5180 feet and west 11400 feet to the northeast corner of this claim.

Thence, 750 feet in a south	direction to Post No. 2, marked - DOVE 15 -2
Thence, 750 feet in a south	direction to Post No. 3, marked - DOVE 15 -3
Thence, 300 feet in a west	direction to Post No. 4, marked - DOVE 15 -4
Thence, 750 feet in a north	direction to Post No. 5, marked - DOVE 15 -5
Thence, 750 feet in a north	direction to Post No. 6, marked - DOVE 15 -6
Thence, 300 feet in a east	direction to Post No. 1, marked - DOVE 15 -1

the point of beginning and all monuments being 3 3/4" X 3 3/4" X 4" wood

Beginning at the northeast corner post No. 1,

Said claim is located in the NE (Quarter) Section(s) 15, Township 36 North, Range 50 East, Mt. Diablo Mer., and is more particularly described as follows, to wit:

Unknown Mining District, Elko & Eureka Counties, Nevada.

by its Agent, the undersigned, does hereby locate the DOVE 15 Lode Mining claim on this 29th day of November, 1992, situated in the

THE UNDERSIGNED, hereby certifies that NEWMONT EXPLORATION LIMITED,

CERTIFICATE OF LOCATION - NEVADA

BOOK 244 PAGE 433
OFFICIAL RECORDS
RECORDED AT THE REQUEST OF
Newmont Exploration Ltd
93 FEB -2 P1 53
EUREKA COUNTY, NEVADA
M.N. REBALFATI, RECORDER
FILE NO. FEE \$6.25

