

Carlín, Nevada 89822
P.O. Box 669
Newmont Exploration Limited
Mathew B. Powell, agent for:

Mathew B. Powell

Dated this 30th day of November, 1992.

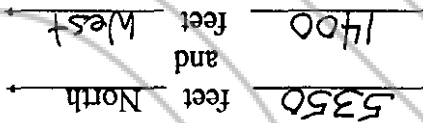
The location work included the making of a claim map as provided in NRS 517.040, a copy of which is filed with the county recorder.

600 feet South to the southeast corner, thence
700 feet West to the south side-center, thence
700 feet West to the southwest corner, thence
600 feet North to the northwest corner, thence
700 feet East to the north side-center, thence
700 feet East to the northeast corner of the claim.

To locate the monuments, begin at the northeast corner of the claim and travel:

wooden posts. Each monument is marked with a scribed metal tag, which states the claim name and number, and the location of the monument with respect to the claim.
The boundaries of this claim are monumented with 4 inch by 4 inch by 1/2 foot long general course of the claim is East to West.
The claim is 1400 feet long and 600 feet wide, such that 20 feet is claimed in an East direction and 1380 feet is claimed in a West direction from the location monument, together with 300 feet on each side of the monument of location and center line of the claim. The

to the northeast corner of the claim.



R. 50 E., MDR&M, and travel:

To tie this claim to the public survey, begin at the S 1/4 corner of Section 10, T. 34 N.

Mount Diablo Base Line and Meridian, Eureka County, Nevada.

NE 1/4 of Section 9 Township 34 N., Range 50 E.
NW 1/4 of Section 10 Township 34 N., Range 50 E.
SE 1/4 of Section 4 Township 34 N., Range 50 E.
SW 1/4 of Section 3 Township 34 N., Range 50 E.

Said claim is located in the following quarter section(s):

Newmont Exploration Limited
P.O. Box 669
Carlín, Nevada 89822

The name and address of the locator is:

The undersigned hereby certifies that he has caused to be located the LABB 1 Lode Mining Claim on the 6th day of November, 1992.

TO ALL WHOM IT MAY CONCERN:

144253

CERTIFICATE OF LOCATION
LODE MINING CLAIM
EUREKA COUNTY, NEVADA
M.N. REBAL EATL. RECORDER
FILE NO. _____
FEE \$ 6.25

BOOK 244 PAGE 434
RECORDED AT THE REQUEST OF
Newmont Exploration Ltd
93 FEB -2 P4:00

Newmont Exploration Limited
P.O. Box 669
Carlín, Nevada 89822

Return to:

144254

Newmont Exploration Limited
P.O. Box 669
Carlin, Nevada 89822

Matthew B. Powell, agent for:

Dated this 30th day of November, 1992.

The location work included the making of a claim map as provided in NRS 517.040, a copy of which is filed with the county recorder.

600 feet South to the southeast corner, thence
700 feet West to the south side-center, thence
700 feet West to the southwest corner, thence
600 feet North to the northwest corner, thence
700 feet East to the north side-center, thence
700 feet East to the northeast corner of the claim.

To locate the monuments, begin at the northeast corner of the claim and travel:

The boundaries of this claim are monumented with 4 inch by 4 inch by 4 1/2 foot long wooden posts. Each monument is marked with a scribed metal tag, which states the claim name and number, and the location of the monument with respect to the claim.
To locate the monuments, begin at the northeast corner of the claim and travel:
The claim is 1400 feet long and 600 feet wide, such that 1380 feet is claimed in an East direction and 20 feet is claimed in a West direction from the location monument, together with 300 feet on each side of the monument of location and center line of the claim. The general course of the claim is East to West.

5350 feet North
and
00 feet East

To tie this claim to the public survey, begin at the S 1/4 corner of Section 10, T. 34 N., R. 50 E., MDB&M, and travel:

NE 1/4 of Section 10, Township 34 N., Range 50 E.
NW 1/4 of Section 10, Township 34 N., Range 50 E.
SE 1/4 of Section 3, Township 34 N., Range 50 E.
SW 1/4 of Section 3, Township 34 N., Range 50 E.
Mount Diablo Base Line and Meridian, Eureka County, Nevada.

Said claim is located in the following quarter section(s):

Newmont Exploration Limited
P.O. Box 669
Carlin, Nevada 89822

The name and address of the locator is:

The undersigned hereby certifies that he has caused to be located the LABB 2 Lode Mining Claim on the 6th day of November, 1992.

TO ALL WHOM IT MAY CONCERN:

144254

CERTIFICATE OF LOCATION
LODE MINING CLAIM

EUREKA COUNTY, NEVADA
M.N. REBAL EATI, RECORDER
FILE NO. 6.25

BOOK 244 PAGE 438
OFFICIAL RECORDS
RECORDED AT THE REQUEST OF
Newmont Exploration Ltd
93 FEB -2 P4:00

Newmont Exploration Limited
P.O. Box 669
Carlin, Nevada 89822

Return to:

Return to:

Newmont Exploration Limited
P.O. Box 669
Carlin, Nevada 89822

BOOK 244 PAGE 439
OFFICIAL RECORDS
RECORDED AT THE REQUEST OF
Newmont Exploration Ltd
93 FEB -2 P4:00
EUREKA COUNTY, NEVADA
M.N. REBALLET, RECORDER
FILE NO. FEE \$6.25

CERTIFICATE OF LOCATION
LODE MINING CLAIM

TO ALL WHOM IT MAY CONCERN:

144255

The undersigned hereby certifies that he has caused to be located the LABB 3 Lode Mining Claim on the 6th day of November, 1992.

The name and address of the locator is:

Newmont Exploration Limited
P.O. Box 669
Carlin, Nevada 89822

Said claim is located in the following quarter section(s):

NE 1/4 of Section 9, Township 34 N., Range 50 E.
NW 1/4 of Section 10, Township 34 N., Range 50 E.
SE 1/4 of Section Township 34 N., Range 50 E.
SW 1/4 of Section Township 34 N., Range 50 E.
Mount Diablo Base Line and Meridian, Eureka County, Nevada.

To tie this claim to the public survey, begin at the S 1/4 corner of Section 10, T. 34 N., R. 50 E., MDB&M, and travel:

4750 feet North
and
1400 feet West

The claim is 1400 feet long and 600 feet wide, such that 20 feet is claimed in an East direction and 1380 feet is claimed in a West direction from the location monument, together with 300 feet on each side of the monument of location and center line of the claim. The general course of the claim is East to West.

The boundaries of this claim are monumented with 4 inch by 4 inch by 4 1/2 foot long wooden posts. Each monument is marked with a scribed metal tag, which states the claim name and number, and the location of the monument with respect to the claim.

To locate the monuments, begin at the northeast corner of the claim and travel:

600 feet South to the southeast corner, thence
700 feet West to the south side-center, thence
700 feet West to the southwest corner, thence
600 feet North to the northwest corner, thence
700 feet East to the north side-center, thence
700 feet East to the northeast corner of the claim.

The location work included the making of a claim map as provided in NRS 517.040, a copy of which is filed with the county recorder.

Dated this 30th day of November, 1992.

Matthew B. Powell

Matthew B. Powell, agent for:
Newmont Exploration Limited
P.O. Box 669
Carlin, Nevada 89822

144255

BOOK 244 PAGE 439

Return to:

Newmont Exploration Limited
P.O. Box 669
Carlin, Nevada 89822

CERTIFICATE OF LOCATION
LODE MINING CLAIM

EUREKA COUNTY, NEVADA
M.N. REBAL EATL. RECORDER
FILE NO. _____
FEE \$ 6.25

93 FEB - 2 P 4:00

BOOK 244 PAGE 440
OFFICIAL RECORDS
RECORDED AT THE REQUEST OF
Newmont Exploration Ltd

TO ALL WHOM IT MAY CONCERN:

144256

The undersigned hereby certifies that he has caused to be located the LABB 4 Lode Mining Claim on the 6th day of November, 1992.

The name and address of the locator is:

Newmont Exploration Limited
P.O. Box 669
Carlin, Nevada 89822

Said claim is located in the following quarter section(s):

NE 1/4 of Section _____ Township 34 N., Range 50 E.

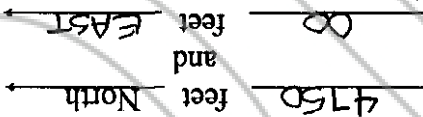
NW 1/4 of Section 10, Township 34 N., Range 50 E.

SE 1/4 of Section _____ Township 34 N., Range 50 E.

SW 1/4 of Section _____ Township 34 N., Range 50 E.

Mount Diablo Base Line and Meridian, Eureka County, Nevada.

To tie this claim to the public survey, begin at the S 1/4 corner of Section 10, T. 34 N., R. 50 E., MDB&M, and travel:



to the northeast corner of the claim.

The claim is 1400 feet long and 600 feet wide, such that 1380 feet is claimed in an East direction and 20 feet is claimed in a West direction from the location monument, together with 300 feet on each side of the monument of location and center line of the claim. The general course of the claim is East to West.

The boundaries of this claim are monumented with 4 inch by 4 inch by 1/2 foot long wooden posts. Each monument is marked with a scribed metal tag, which states the claim name and number, and the location of the monument with respect to the claim.

To locate the monuments, begin at the northeast corner of the claim and travel:

600 feet South to the southeast corner, thence
700 feet West to the south side-center, thence
700 feet West to the southwest corner, thence
600 feet North to the northwest corner, thence
700 feet East to the north side-center, thence
700 feet East to the northeast corner of the claim.

The location work included the making of a claim map as provided in NRS 517.040, a copy of which is filed with the county recorder.

Dated this 30th day of November, 1992.

Matthew B. Powell

Matthew B. Powell, agent for:
Newmont Exploration Limited
P.O. Box 669
Carlin, Nevada 89822

144256

BOOK 244 PAGE 440

Return to:

Newmont Exploration Limited
P.O. Box 669
Carlin, Nevada 89822

BOOK 244 PAGE 441
OFFICIAL RECORDS
RECORDED AT THE REQUEST OF
Newmont Exploration Ltd
93 FEB -2 P4:00

CERTIFICATE OF LOCATION
LODE MINING CLAIM

EUREKA COUNTY, NEVADA
M.N. REBAL EATI. RECORDER
FILE NO. FEE \$6.25

TO ALL WHOM IT MAY CONCERN:

144257

The undersigned hereby certifies that he has caused to be located the LABB 5 Lode Mining Claim on the 6th day of November, 1992.

The name and address of the locator is:

Newmont Exploration Limited
P.O. Box 669
Carlin, Nevada 89822

Said claim is located in the following quarter section(s):

9 Township 34 N., Range 50 E. NE 1/4 of Section

10 Township 34 N., Range 50 E. NW 1/4 of Section

Township 34 N., Range 50 E. SE 1/4 of Section

Township 34 N., Range 50 E. SW 1/4 of Section

Mount Diablo Base Line and Meridian, Eureka County, Nevada.

To tie this claim to the public survey, begin at the S 1/4 corner of Section 10, T. 34 N. R. 50 E., MDB&M, and travel:

4150 feet North
and
1400 feet West

to the northeast corner of the claim.

The claim is 1400 feet long and 600 feet wide, such that 20 feet is claimed in an East direction and 1380 feet is claimed in a West direction from the location monument, together with 300 feet on each side of the monument of location and center line of the claim. The general course of the claim is East to West.

The boundaries of this claim are monumented with 4 inch by 4 inch by 4 1/2 foot long wooden posts. Each monument is marked with a scribed metal tag, which states the claim name and number, and the location of the monument with respect to the claim.

To locate the monuments, begin at the northeast corner of the claim and travel:

600 feet South to the southeast corner, thence
700 feet West to the south side-center, thence
700 feet West to the southwest corner, thence
600 feet North to the northwest corner, thence
700 feet East to the north side-center, thence
700 feet East to the northeast corner of the claim.

The location work included the making of a claim map as provided in NRS 517.040, a copy of which is filed with the county recorder.

Dated this 30th day of November, 1992.

Matthew B. Powell

Matthew B. Powell, agent for:
Newmont Exploration Limited
P.O. Box 669
Carlin, Nevada 89822

144257

BOOK 244 PAGE 441

Return to:

Newmont Exploration Limited
P. O. Box 669
Carlin, Nevada 89822

CERTIFICATE OF LOCATION
LODE MINING CLAIM

TO ALL WHOM IT MAY CONCERN:

144258

The undersigned hereby certifies that he has caused to be located the LABB 6 Lode Mining Claim on the 6th day of November, 1992.

The name and address of the locator is:

Newmont Exploration Limited
P. O. Box 669
Carlin, Nevada 89822

Said claim is located in the following quarter section(s):

NE 1/4 of Section 10, Township 34 N., Range 50 E.
NW 1/4 of Section 10, Township 34 N., Range 50 E.
SE 1/4 of Section 34 N., Range 50 E.
SW 1/4 of Section 34 N., Range 50 E.

Mount Diablo Base Line and Meridian, Eureka County, Nevada.

To tie this claim to the public survey, begin at the S 1/4 corner of Section 10, T. 34 N., R. 50 E., MDB&M, and travel:

4150 feet North
and
00 feet EAST

to the northeast corner of the claim.
The claim is 1400 feet long and 600 feet wide, such that 1380 feet is claimed in an East direction and 20 feet is claimed in a West direction from the location monument, together with 300 feet on each side of the monument of location and center line of the claim. The general course of the claim is East to West.

The boundaries of this claim are monumented with 4 inch by 4 inch by 1/2 foot long wooden posts. Each monument is marked with a scribed metal tag, which states the claim name and number, and the location of the monument with respect to the claim.

To locate the monuments, begin at the northeast corner of the claim and travel:

600 feet South to the southeast corner, thence
700 feet West to the south side-center, thence
700 feet West to the southwest corner, thence
600 feet North to the northwest corner, thence
700 feet East to the north side-center, thence
700 feet East to the northeast corner of the claim.

The location work included the making of a claim map as provided in NRS 517.040, a copy of which is filed with the county recorder.

Dated this 30th day of November, 1992.

Matthew B. Powell

Matthew B. Powell, agent for:
Newmont Exploration Limited
P. O. Box 669
Carlin, Nevada 89822

144258

BOOK 244 PAGE 442

EUREKA COUNTY, NEVADA
M.N. REBAL EATL. RECORDER
FILE NO. 6.25

93 FEB -2 P4:00

BOOK 244 PAGE 442
OFFICIAL RECORDS
RECORDED AT THE REQUEST OF
Newmont Exploration Ltd

Return to:

Newmont Exploration Limited
P. O. Box 669
Carlin, Nevada 89822

CERTIFICATE OF LOCATION
LODE MINING CLAIM

TO ALL WHOM IT MAY CONCERN:

144259

The undersigned hereby certifies that he has caused to be located the L&M 7 Lode Mining Claim on the 6th day of November, 1992.

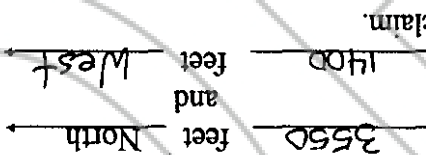
The name and address of the locator is:

Newmont Exploration Limited
P. O. Box 669
Carlin, Nevada 89822

Said claim is located in the following quarter section(s):

NE 1/4 of Section 9 Township 34 N, Range 50 E
NW 1/4 of Section 10 Township 34 N, Range 50 E
SE 1/4 of Section Township 34 N, Range 50 E
SW 1/4 of Section Township 34 N, Range 50 E
Mount Diablo Base Line and Meridian, Eureka County, Nevada.

To tie this claim to the public survey, begin at the S 1/4 corner of Section 10, T. 34 N. R. 50 E, MDB&M, and travel:



to the northeast corner of the claim.

The claim is 1400 feet long and 600 feet wide, such that 20 feet is claimed in an East direction and 1380 feet is claimed in a West direction from the location monument, together with 300 feet on each side of the monument of location and center line of the claim. The general course of the claim is East to West.

The boundaries of this claim are monumented with 4 inch by 4 inch by 4 1/2 foot long wooden posts. Each monument is marked with a scribed metal tag, which states the claim name and number, and the location of the monument with respect to the claim.

To locate the monuments, begin at the northeast corner of the claim and travel:

600 feet South to the southeast corner, thence
700 feet West to the south side-center, thence
700 feet West to the southwest corner, thence
600 feet North to the northwest corner, thence
700 feet East to the north side-center, thence
700 feet East to the northeast corner of the claim.

The location work included the making of a claim map as provided in NRS 517.040, a copy of which is filed with the county recorder.

Dated this 30th day of November, 1992.

Matthew B. Powell

Matthew B. Powell, agent for:
Newmont Exploration Limited
P. O. Box 669
Carlin, Nevada 89822

144259

BOOK 244 PAGE 443

BOOK 244 PAGE 443

OFFICIAL RECORDS

RECORDED AT THE REQUEST OF

Newmont Exploration Ltd

93 FEB -2 P4:00

EUREKA COUNTY, NEVADA
M.N. REBAL/ATL. RECORDER
FILE NO. FEE \$ 6.25

Return to:

Newmont Exploration Limited
P. O. Box 669
Carlin, Nevada 89822

CERTIFICATE OF LOCATION
LODE MINING CLAIM

TO ALL WHOM IT MAY CONCERN:

The undersigned hereby certifies that he has caused to be located the LABB 8 Lode Mining Claim on the 6 th day of November, 1992.

The name and address of the locator is:

Newmont Exploration Limited
P. O. Box 669
Carlin, Nevada 89822

Said claim is located in the following quarter section(s):

NE 1/4 of Section 10, Township 34 N., Range 50 E.
NW 1/4 of Section 10, Township 34 N., Range 50 E.
SE 1/4 of Section 10, Township 34 N., Range 50 E.
SW 1/4 of Section 10, Township 34 N., Range 50 E.
Mount Diablo Base Line and Meridian, Eureka County, Nevada.

To tie this claim to the public survey, begin at the S 1/4 corner of Section 10, T. 34 N. R. 50 E., MDB&M, and travel:

3550 feet North
and
00 feet EAST

The claim is 1400 feet long and 600 feet wide, such that 1380 feet is claimed in an East direction and 20 feet is claimed in a West direction from the location monument, together with 300 feet on each side of the monument of location and center line of the claim. The general course of the claim is East to West.

The boundaries of this claim are monumented with 4 inch by 4 inch by 4 1/2 foot long wooden posts. Each monument is marked with a scribed metal tag, which states the claim name and number, and the location of the monument with respect to the claim.

To locate the monuments, begin at the northeast corner of the claim and travel:

600 feet South to the southeast corner, thence
700 feet West to the south side-center, thence
700 feet West to the southwest corner, thence
600 feet North to the northwest corner, thence
700 feet East to the north side-center, thence
700 feet East to the northeast corner of the claim.

The location work included the making of a claim map as provided in NRS 517.040, a copy of which is filed with the county recorder.

Dated this 30th day of November, 1992.

Matthew B. Powell

Matthew B. Powell, agent for:
Newmont Exploration Limited
P. O. Box 669
Carlin, Nevada 89822

144260

BOOK 244 PAGE 44

93 FEB -2 P4:00

BOOK 244 PAGE 44
OFFICIAL RECORDS
RECORDED AT THE REQUEST OF
Newmont Exploration Ltd

EUREKA COUNTY, NEVADA
M. N. REBALZATI, RECORDER
FILE NO. 144260
FEE \$6.25

Return to:

Newmont Exploration Limited
P. O. Box 669
Carlin, Nevada 89822

CERTIFICATE OF LOCATION
LODE MINING CLAIM

TO ALL WHOM IT MAY CONCERN:

The undersigned hereby certifies that he has caused to be located the L&M 9 Lode Mining Claim on the 6 th day of November, 1992.

The name and address of the locator is:

Newmont Exploration Limited
P. O. Box 669
Carlin, Nevada 89822

Said claim is located in the following quarter section(s):

NE 1/4 of Section 9, Township 34 N., Range 50 E.
NW 1/4 of Section 10, Township 34 N., Range 50 E.
SE 1/4 of Section 9, Township 34 N., Range 50 E.
SW 1/4 of Section 10, Township 34 N., Range 50 E.

Mount Diablo Base Line and Meridian, Eureka County, Nevada.

To tie this claim to the public survey, begin at the S 1/4 corner of Section 10, T. 34 N. R. 50 E., MDB&M, and travel:

2950 feet North
and
1400 feet West

to the northeast corner of the claim.

The claim is 1400 feet long and 600 feet wide, such that 20 feet is claimed in an East direction and 1380 feet is claimed in a West direction from the location monument, together with 300 feet on each side of the monument of location and center line of the claim. The general course of the claim is East to West.

The boundaries of this claim are monumented with 4 inch by 4 inch by 1/2 foot long wooden posts. Each monument is marked with a scribed metal tag, which states the claim name and number, and the location of the monument with respect to the claim.

To locate the monuments, begin at the northeast corner of the claim and travel:

600 feet South to the southeast corner, thence
700 feet West to the south side-center, thence
700 feet West to the southwest corner, thence
600 feet North to the northwest corner, thence
700 feet East to the north side-center, thence
700 feet East to the northeast corner of the claim.

The location work included the making of a claim map as provided in NRS 517.040, a copy of which is filed with the county recorder.

Dated this 30th day of November, 1992.

Matthew B. Powell

Matthew B. Powell, agent for:
Newmont Exploration Limited
P. O. Box 669
Carlin, Nevada 89822

144261

BOOK 244 PAGE 445

EUREKA COUNTY, NEVADA
M. N. REBAL EATL. RECORDER
FILE NO. 144261
FEE \$6.25

BOOK 244 PAGE 445
RECORDED AT THE REQUEST OF
Newmont Exploration Ltd
93 FEB -2 P4 30

Return to:

Newmont Exploration Limited
P.O. Box 669
Carlin, Nevada 89822

CERTIFICATE OF LOCATION
LODE MINING CLAIM

TO ALL WHOM IT MAY CONCERN:

The undersigned hereby certifies that he has caused to be located the LABB 10 Lode Mining Claim on the 6 th day of November, 1992.

The name and address of the locator is:

Newmont Exploration Limited
P.O. Box 669
Carlin, Nevada 89822

Said claim is located in the following quarter section(s):

NE 1/4 of Section 10, Township 34 N., Range 50 E.
NW 1/4 of Section 10, Township 34 N., Range 50 E.
SE 1/4 of Section 10, Township 34 N., Range 50 E.
SW 1/4 of Section 10, Township 34 N., Range 50 E.
Mount Diablo Base Line and Meridian, Eureka County, Nevada.

To tie this claim to the public survey, begin at the S 1/4 corner of Section 10, T. 34 N., R. 50 E., MDB&M, and travel:

2950 feet North
and
00 feet EAST

The claim is 1400 feet long and 600 feet wide, such that 1380 feet is claimed in an East direction and 20 feet is claimed in a West direction from the location monument, together with 300 feet on each side of the monument of location and center line of the claim. The general course of the claim is East to West.

The boundaries of this claim are monumented with 4 inch by 4 inch by 4 1/2 foot long wooden posts. Each monument is marked with a scribed metal tag, which states the claim name and number, and the location of the monument with respect to the claim.

To locate the monuments, begin at the northeast corner of the claim and travel:

600 feet South to the southeast corner, thence
700 feet West to the south side-center, thence
700 feet West to the southwest corner, thence
600 feet North to the northwest corner, thence
700 feet East to the north side-center, thence
700 feet East to the northeast corner of the claim.

The location work included the making of a claim map as provided in NRS 517.040, a copy of which is filed with the county recorder.

Dated this 30th day of November, 1992.

Matthew B. Powell

Matthew B. Powell, agent for:
Newmont Exploration Limited
P.O. Box 669
Carlin, Nevada 89822

144262

BOOK 244 PAGE 446

EUREKA COUNTY, NEVADA
M.N. REBAL EATH, RECORDER
FILE NO. 6.25

93 FEB -2 P4:00

BOOK 244 PAGE 446
OFFICIAL RECORDS
RECORDED AT THE REQUEST OF
Newmont Exploration Y44

Return to:

Newmont Exploration Limited
P. O. Box 669
Carlin, Nevada 89822

CERTIFICATE OF LOCATION
LODE MINING CLAIM

TO ALL WHOM IT MAY CONCERN:

The undersigned hereby certifies that he has caused to be located the LABB // Lode Mining Claim on the 6th day of November, 1992.

The name and address of the locator is:

Newmont Exploration Limited
P. O. Box 669
Carlin, Nevada 89822

Said claim is located in the following quarter section(s):

NE 1/4 of Section 34 N, Range 50 E
NW 1/4 of Section 34 N, Range 50 E
SE 1/4 of Section 9 Township 34 N, Range 50 E
SW 1/4 of Section 10 Township 34 N, Range 50 E
Mount Diablo Base Line and Meridian, Eureka County, Nevada.

To tie this claim to the public survey, begin at the S 1/4 corner of Section 10, T. 34 N. R. 50 E, MDB&M, and travel:

2350 feet North
and
1400 feet West

The claim is 1400 feet long and 600 feet wide, such that 20 feet is claimed in an East direction and 1380 feet is claimed in a West direction from the location monument, together with 300 feet on each side of the monument of location and center line of the claim. The general course of the claim is East to West.

The boundaries of this claim are monumented with 4 inch by 4 inch by 4 1/2 foot long wooden posts. Each monument is marked with a scribed metal tag, which states the claim name and number, and the location of the monument with respect to the claim.

To locate the monuments, begin at the northeast corner of the claim and travel:

600 feet South to the southeast corner, thence
700 feet West to the south side-center, thence
700 feet West to the southwest corner, thence
600 feet North to the northwest corner, thence
700 feet East to the north side-center, thence
700 feet East to the northeast corner of the claim.

The location work included the making of a claim map as provided in NRS 517.040, a copy of which is filed with the county recorder.

Dated this 30th day of November, 1992.

Matthew B. Powell

Matthew B. Powell, agent for:
Newmont Exploration Limited
P. O. Box 669
Carlin, Nevada 89822

144263

BOOK 244 PAGE 447

EUREKA COUNTY, NEVADA
M.N. REBAL EATL. RECORDER
FILE NO. 6.25
FEES

93 FEB-2 P4:00

BOOK 244 PAGE 447
OFFICIAL RECORDS
RECORDED AT THE REQUEST OF
Newmont Exploration Ltd

Return to:

Newmont Exploration Limited
P. O. Box 669
Carlin, Nevada 89822

CERTIFICATE OF LOCATION
LODE MINING CLAIM

EUREKA COUNTY, NEVADA
M. N. REBALCATTI, RECORDER
FILE NO. 6.25

BOOK 244 PAGE 448
OFFICIAL RECORDS
RECORDED AT THE REQUEST OF
Newmont Exploration Ltd
93 FEB -2 P430

TO ALL WHOM IT MAY CONCERN:

144264

The undersigned hereby certifies that he has caused to be located the LABB 12 Lode Mining Claim on the 6th day of November, 1992.

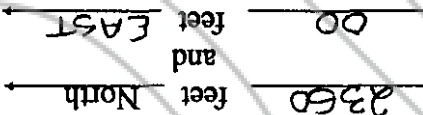
The name and address of the locator is:

Newmont Exploration Limited
P. O. Box 669
Carlin, Nevada 89822

Said claim is located in the following quarter section(s):

NE 1/4 of Section 34 N., Range 50 E.
NW 1/4 of Section 34 N., Range 50 E.
SE 1/4 of Section 34 N., Range 50 E.
SW 1/4 of Section 10, Township 34 N., Range 50 E.
Mount Diablo Base Line and Meridian, Eureka County, Nevada.

To tie this claim to the public survey, begin at the S 1/4 corner of Section 10, T. 34 N., R. 50 E., MDB&M, and travel:



to the northeast corner of the claim.

The claim is 1400 feet long and 600 feet wide, such that 1380 feet is claimed in an East direction and 20 feet is claimed in a West direction from the location monument, together with 300 feet on each side of the monument of location and center line of the claim. The general course of the claim is East to West.

The boundaries of this claim are monumented with 4 inch by 4 inch by 4 1/2 foot long wooden posts. Each monument is marked with a scribed metal tag, which states the claim name and number, and the location of the monument with respect to the claim.

To locate the monuments, begin at the northeast corner of the claim and travel:

600 feet South to the southeast corner, thence
700 feet West to the south side-center, thence
700 feet West to the southwest corner, thence
600 feet North to the northwest corner, thence
700 feet East to the north side-center, thence
700 feet East to the northeast corner of the claim.

The location work included the making of a claim map as provided in NRS 517.040, a copy of which is filed with the county recorder.

Dated this 30th day of November, 1992.

Matthew B. Powell

Mathew B. Powell, agent for:
Newmont Exploration Limited
P. O. Box 669
Carlin, Nevada 89822

144264

BOOK 244 PAGE 448

Matthew B. Powell
Newmont Exploration Limited
P.O. Box 669
Carlin, Nevada 89822

144265

Dated this 30th day of November, 1992.

The location work included the making of a claim map as provided in NRS 517.040, a copy of which is filed with the county recorder.

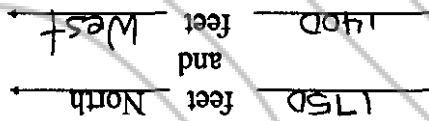
600 feet South to the southeast corner, thence
700 feet West to the south side-center, thence
700 feet West to the southwest corner, thence
600 feet North to the northwest corner, thence
700 feet East to the north side-center, thence
700 feet East to the northeast corner of the claim.

To locate the monuments, begin at the northeast corner of the claim and travel:

The boundaries of this claim are monumented with 4 inch by 4 inch by 4 1/2 foot long wooden posts. Each monument is marked with a scribed metal tag, which states the claim name and number, and the location of the monument with respect to the claim.

The claim is 1400 feet long and 600 feet wide, such that 20 feet is claimed in an East direction and 1380 feet is claimed in a West direction from the location monument, together with 300 feet on each side of the monument of location and center line of the claim. The general course of the claim is East to West.

to the northeast corner of the claim.



R. 50 E., MDB&M, and travel.

To tie this claim to the public survey, begin at the S 1/4 corner of Section 10, T. 34 N.

Mount Diablo Base Line and Meridian, Eureka County, Nevada.

NE 1/4 of Section 34 N., Range 50 E. Township 34 N., Range 50 E.
NW 1/4 of Section 9 Township 34 N., Range 50 E.
SE 1/4 of Section 10 Township 34 N., Range 50 E.
SW 1/4 of Section 10 Township 34 N., Range 50 E.

Said claim is located in the following quarter section(s):

Newmont Exploration Limited
P.O. Box 669
Carlin, Nevada 89822

The name and address of the locator is:

The undersigned hereby certifies that he has caused to be located the LABB 13 Lode Mining Claim on the 6th day of November, 1992.

TO ALL WHOM IT MAY CONCERN:

CERTIFICATE OF LOCATION
LODE MINING CLAIM

EUREKA COUNTY, NEVADA
M.N. REBALATI, RECORDER
FILE NO. 144265
FEE \$ 6.25

BOOK 244 PAGE 449
OFFICIAL RECORDS
RECORDED AT THE REQUEST OF
Newmont Exploration Ltd
93 FEB -2 P4:00

Newmont Exploration Limited
P.O. Box 669
Carlin, Nevada 89822

Return to:

Return to:

Newmont Exploration Limited
P.O. Box 669
Carlin, Nevada 89822

CERTIFICATE OF LOCATION
LODE MINING CLAIM

TO ALL WHOM IT MAY CONCERN:

The undersigned hereby certifies that he has caused to be located the LABB 14 Lode Mining Claim on the 6 th day of November, 1992.

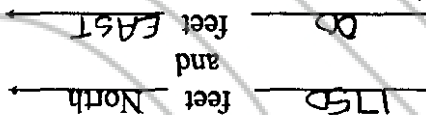
The name and address of the locator is:

Newmont Exploration Limited
P.O. Box 669
Carlin, Nevada 89822

Said claim is located in the following quarter section(s):

NE 1/4 of Section _____ Township 34 N., Range 50 E.
NW 1/4 of Section _____ Township 34 N., Range 50 E.
SE 1/4 of Section _____ Township 34 N., Range 50 E.
SW 1/4 of Section 10 Township 34 N., Range 50 E.
Mount Diablo Base Line and Meridian, Eureka County, Nevada.

To tie this claim to the public survey, begin at the S 1/4 corner of Section 10, T. 34 N. R. 50 E., MDB&M, and travel:



to the northeast corner of the claim.

The claim is 1400 feet long and 600 feet wide, such that 1380 feet is claimed in an East direction and 20 feet is claimed in a West direction from the location monument, together with 300 feet on each side of the monument of location and center line of the claim. The general course of the claim is East to West.

The boundaries of this claim are monumented with 4 inch by 4 inch by 4 1/2 foot long wooden posts. Each monument is marked with a scribed metal tag, which states the claim name and number, and the location of the monument with respect to the claim.

To locate the monuments, begin at the northeast corner of the claim and travel:

600 feet South to the southeast corner, thence
700 feet West to the south side-center, thence
700 feet West to the southwest corner, thence
600 feet North to the northwest corner, thence
700 feet East to the north side-center, thence
700 feet East to the northeast corner of the claim.

The location work included the making of a claim map as provided in NRS 517.040, a copy of which is filed with the county recorder.

Dated this 30th day of November, 1992.

Matthew B. Powell

Matthew B. Powell, agent for:

Newmont Exploration Limited

144266

P.O. Box 669
Carlin, Nevada 89822

Return to:

Newmont Exploration Limited
P.O. Box 669
Carlin, Nevada 89822

BOOK 244 PAGE 451
OFFICIAL RECORDS
RECORDED AT THE REQUEST OF
Newmont Exploration Ltd
93 FEB -2 P4:00

CERTIFICATE OF LOCATION
LODE MINING CLAIM

EUREKA COUNTY, NEVADA
M.N. REBALANCE, RECORDER
FILE NO. 144267
FEE \$6.25

TO ALL WHOM IT MAY CONCERN:

The undersigned hereby certifies that he has caused to be located the LABB 15 Lode Mining Claim on the 6th day of November, 1992.

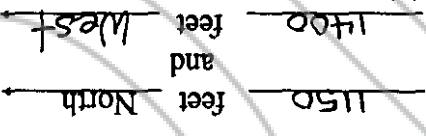
The name and address of the locator is:

Newmont Exploration Limited
P.O. Box 669
Carlin, Nevada 89822

Said claim is located in the following quarter section(s):

NE 1/4 of Section 34 N., Range 50 E.
NW 1/4 of Section 34 N., Range 50 E.
SE 1/4 of Section 34 N., Range 50 E.
SW 1/4 of Section 34 N., Range 50 E.
Township 10, Township 34 N., Range 50 E.
Mount Diablo Base Line and Meridian, Eureka County, Nevada.

To tie this claim to the public survey, begin at the S 1/4 corner of Section 10, T. 34 N. R. 50 E., MDB&M, and travel:



to the northeast corner of the claim.

The claim is 1400 feet long and 600 feet wide, such that 20 feet is claimed in an East direction and 1380 feet is claimed in a West direction from the location monument, together with 300 feet on each side of the monument of location and center line of the claim. The general course of the claim is East to West.

The boundaries of this claim are monumented with 4 inch by 4 inch by 1/2 foot long wooden posts. Each monument is marked with a scribed metal tag, which states the claim name and number, and the location of the monument with respect to the claim.

To locate the monuments, begin at the northeast corner of the claim and travel:

- 600 feet South to the southeast corner, thence
- 700 feet West to the south side-center, thence
- 700 feet West to the southwest corner, thence
- 600 feet North to the northwest corner, thence
- 700 feet East to the north side-center, thence
- 700 feet East to the northeast corner of the claim.

The location work included the making of a claim map as provided in NRS 517.040, a copy of which is filed with the county recorder.

Dated this 30th day of November, 1992.

Matthew B. Powell

Matthew B. Powell, agent for:
Newmont Exploration Limited
P.O. Box 669
Carlin, Nevada 89822

144267

Return to:

Newmont Exploration Limited
P.O. Box 669
Carlin, Nevada 89822

BOOK 244 PAGE 452
OFFICIAL RECORDS
RECORDED AT THE REQUEST OF
Newmont Exploration Ltd
93 FEB - 2 P4:00
EUREKA COUNTY, NEVADA
M.N. REBAL/EA/TI, RECORDER
FILE NO. 6,25

TO ALL WHOM IT MAY CONCERN:

144268

The undersigned hereby certifies that he has caused to be located the LABB /6 Lode Mining Claim on the 6 th day of November, 1992.


The name and address of the locator is:

Newmont Exploration Limited
P.O. Box 669
Carlin, Nevada 89822

Said claim is located in the following quarter section(s):

NE 1/4 of Section Township 34 N, Range 50 E
NW 1/4 of Section Township 34 N, Range 50 E
SE 1/4 of Section Township 34 N, Range 50 E
SW 1/4 of Section 10, Township 34 N, Range 50 E
Mount Diablo Base Line and Meridian, Eureka County, Nevada.

To tie this claim to the public survey, begin at the S 1/4 corner of Section 10, T. 34 N. R. 50 E, MDB&M, and travel:



to the northeast corner of the claim.
The claim is 1400 feet long and 600 feet wide, such that 1380 feet is claimed in an East direction and 20 feet is claimed in a West direction from the location monument, together with 300 feet on each side of the monument of location and center line of the claim. The general course of the claim is East to West.

The boundaries of this claim are monumented with 4 inch by 4 inch by 4 1/2 foot long wooden posts. Each monument is marked with a scribed metal tag, which states the claim name and number, and the location of the monument with respect to the claim.
To locate the monuments, begin at the northeast corner of the claim and travel:

600 feet South to the southeast corner, thence
700 feet West to the south side-center, thence
700 feet West to the southwest corner, thence
600 feet North to the northwest corner, thence
700 feet East to the north side-center, thence
700 feet East to the northeast corner of the claim.

The location work included the making of a claim map as provided in NRS 517.040, a copy of which is filed with the county recorder.

Dated this 30th day of November, 1992.

Matthew B. Powell

Matthew B. Powell, agent for:
Newmont Exploration Limited
P.O. Box 669
Carlin, Nevada 89822

144268

BOOK 244 PAGE 452

Return to:

Newmont Exploration Limited
P. O. Box 669
Carlin, Nevada 89822

BOOK 244 PAGE 453
OFFICIAL RECORDS
RECORDED AT THE REQUEST OF
Newmont Exploration Ltd
93 FEB -2 P4:00

CERTIFICATE OF LOCATION
LODE MINING CLAIM

TO ALL WHOM IT MAY CONCERN:

The undersigned hereby certifies that he has caused to be located the LABB 17 Lode Mining Claim on the 6th day of November, 1992.

The name and address of the locator is:

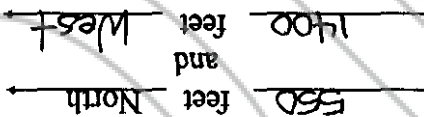
Newmont Exploration Limited
P. O. Box 669
Carlin, Nevada 89822

Said claim is located in the following quarter section(s):

NE 1/4 of Section 34 N., Range 50 E.
NW 1/4 of Section 34 N., Range 50 E.
SE 1/4 of Section 9 Township 34 N., Range 50 E.
SW 1/4 of Section 10 Township 34 N., Range 50 E.

Mount Diablo Base Line and Meridian, Eureka County, Nevada.

To tie this claim to the public survey, begin at the S 1/4 corner of Section 10, T. 34 N. R. 50 E., MDB&M, and travel:



to the northeast corner of the claim.

The claim is 1400 feet long and 500 feet wide, such that 20 feet is claimed in an East direction and 1380 feet is claimed in a West direction from the location monument, together with 300 feet on each side of the monument of location and center line of the claim. The general course of the claim is East to West.

The boundaries of this claim are monumented with 4 inch by 4 inch by 4 1/2 foot long wooden posts. Each monument is marked with a scribed metal tag, which states the claim name and number, and the location of the monument with respect to the claim.

To locate the monuments, begin at the northeast corner of the claim and travel:

600 feet South to the southeast corner, thence
700 feet West to the south side-center, thence
700 feet West to the southwest corner, thence
600 feet North to the northwest corner, thence
700 feet East to the north side-center, thence
700 feet East to the northeast corner of the claim.

The location work included the making of a claim map as provided in NRS 517.040, a copy of which is filed with the county recorder.

Dated this 30th day of November, 1992.

Matthew B. Powell

Matthew B. Powell, agent for:
Newmont Exploration Limited
P. O. Box 669
Carlin, Nevada 89822

144269

BOOK 244 PAGE 453

Return to:

Newmont Exploration Limited
P.O. Box 669
Carlin, Nevada 89822

BOOK 244 PAGE 454
OFFICIAL RECORDS
RECORDED AT THE REQUEST OF
Newmont Exploration Ltd
93 FEB -2 P4:00

CERTIFICATE OF LOCATION
LODE MINING CLAIM
EUREKA COUNTY, NEVADA
M.N. REBAL EATL. RECORDER
FILE NO. 144270
FEE \$ 6.25

TO ALL WHOM IT MAY CONCERN:

The undersigned hereby certifies that he has caused to be located the LABB /8 Lode Mining Claim on the 6th day of November, 1992.


The name and address of the locator is:

Newmont Exploration Limited
P.O. Box 669
Carlin, Nevada 89822

Said claim is located in the following quarter section(s):

NE 1/4 of Section 15 Township 34 N., Range 50 E.
NW 1/4 of Section 15 Township 34 N., Range 50 E.
SE 1/4 of Section 10 Township 34 N., Range 50 E.
SW 1/4 of Section 10 Township 34 N., Range 50 E.
Mount Diablo Base Line and Meridian, Eureka County, Nevada.

To tie this claim to the public survey, begin at the S 1/4 corner of Section 10, T. 34 N., R. 50 E., MDB&M, and travel:



to the northeast corner of the claim.

The claim is 1400 feet long and 600 feet wide, such that 1380 feet is claimed in an East direction and 20 feet is claimed in a West direction from the location monument, together with 300 feet on each side of the monument of location and center line of the claim. The general course of the claim is East to West.

The boundaries of this claim are monumented with 4 inch by 4 inch by 1/2 foot long wooden posts. Each monument is marked with a scribed metal tag, which states the claim name and number, and the location of the monument with respect to the claim.

To locate the monuments, begin at the northeast corner of the claim and travel:

600 feet South to the southeast corner, thence
700 feet West to the south side-center, thence
700 feet West to the southwest corner, thence
600 feet North to the northwest corner, thence
700 feet East to the north side-center, thence
700 feet East to the northeast corner of the claim.

The location work included the making of a claim map as provided in NRS 517.040, a copy of which is filed with the county recorder.

Dated this 30th day of November, 1992.

Matthew B. Powell

Matthew B. Powell, agent for:
Newmont Exploration Limited
P.O. Box 669
Carlin, Nevada 89822

144270

BOOK 244 PAGE 454

Return to:

Newmont Exploration Limited
P.O. Box 669
Carlin, Nevada 89822

CERTIFICATE OF LOCATION
LODE MINING CLAIM

TO ALL WHOM IT MAY CONCERN:

144271

EUREKA COUNTY, NEVADA
M.N. REBAL EATL. RECORDER
FILE NO. 6.25

93 FEB -2 P4:00

BOOK 244 PAGE 455
OFFICIAL RECORDS
RECORDED AT THE REQUEST OF
Newmont Exploration Ltd

The undersigned hereby certifies that he has caused to be located the LABB 19 Lode Mining Claim on the 6th day of November, 1992.

The name and address of the locator is:

Newmont Exploration Limited
P.O. Box 669
Carlin, Nevada 89822

Said claim is located in the following quarter section(s):

NE 1/4 of Section 10, Township 34 N., Range 50 E.
NW 1/4 of Section 3, Township 34 N., Range 50 E.
SE 1/4 of Section 3, Township 34 N., Range 50 E.
SW 1/4 of Section 3, Township 34 N., Range 50 E.

Mount Diablo Base Line and Meridian, Eureka County, Nevada.

To tie this claim to the public survey, begin at the S 1/4 corner of Section 10, T. 34 N. R. 50 E., MDB&M, and travel:

5350 feet North
and
1400 feet East

to the northeast corner of the claim.

The claim is 1400 feet long and 600 feet wide, such that 20 feet is claimed in an East direction and 1380 feet is claimed in a West direction from the location monument, together with 300 feet on each side of the monument of location and center line of the claim. The general course of the claim is East to West.

The boundaries of this claim are monumented with 4 inch by 4 inch by 4 1/2 foot long wooden posts. Each monument is marked with a scribed metal tag, which states the claim name and number, and the location of the monument with respect to the claim.

To locate the monuments, begin at the northeast corner of the claim and travel:

600 feet South to the southeast corner, thence
700 feet West to the south side-center, thence
700 feet West to the southwest corner, thence
600 feet North to the northwest corner, thence
700 feet East to the north side-center, thence
700 feet East to the northeast corner of the claim.

The location work included the making of a claim map as provided in NRS 517.040, a copy of which is filed with the county recorder.

Dated this 30th day of November, 1992.

Matthew B. Powell

Matthew B. Powell, agent for:
Newmont Exploration Limited
P.O. Box 669
Carlin, Nevada 89822

144271

BOOK 244 PAGE 455

Return to:

Newmont Exploration Limited
P.O. Box 669
Carlin, Nevada 89822

BOOK 244 PAGE 456
OFFICIAL RECORDS
RECORDED AT THE REQUEST OF
Newmont Exploration Ltd
93 FEB -2 P4:00

EUREKA COUNTY, NEVADA
M.N. REBAL EATI. RECORDER
FILE NO. 144272
FEES \$6.25

TO ALL WHOM IT MAY CONCERN:

The undersigned hereby certifies that he has caused to be located the LABB 20 Lode Mining Claim on the 6th day of November, 1992.

The name and address of the locator is:

Newmont Exploration Limited
P.O. Box 669
Carlin, Nevada 89822

Said claim is located in the following quarter section(s):

NE 1/4 of Section 10, Township 34 N., Range 50 E.
NW 1/4 of Section 11, Township 34 N., Range 50 E.
SE 1/4 of Section 3, Township 34 N., Range 50 E.
SW 1/4 of Section 2, Township 34 N., Range 50 E.
Mount Diablo Base Line and Meridian, Eureka County, Nevada.

To tie this claim to the public survey, begin at the S 1/4 corner of Section 10, T. 34 N., R. 50 E., MDB&M, and travel:

5350 feet North
and
2800 feet East

to the northeast corner of the claim.

The claim is 1400 feet long and 600 feet wide, such that 1380 feet is claimed in an East direction and 20 feet is claimed in a West direction from the location monument, together with 300 feet on each side of the monument of location and center line of the claim. The general course of the claim is East to West.

The boundaries of this claim are monumented with 4 inch by 4 inch by 1/2 foot long wooden posts. Each monument is marked with a scribed metal tag, which states the claim name and number, and the location of the monument with respect to the claim.

To locate the monuments, begin at the northeast corner of the claim and travel:

600 feet South to the southeast corner, thence
700 feet West to the south side-center, thence
700 feet West to the southwest corner, thence
600 feet North to the northwest corner, thence
700 feet East to the north side-center, thence
700 feet East to the northeast corner of the claim.

The location work included the making of a claim map as provided in NRS 517.040, a copy of which is filed with the county recorder.

Dated this 30th day of November, 1992.

Matthew B. Powell

Matthew B. Powell, agent for:
Newmont Exploration Limited
P.O. Box 669
Carlin, Nevada 89822

144272

BOOK 244 PAGE 456

Return to:

Newmont Exploration Limited
P.O. Box 669
Carlin, Nevada 89822

BOOK 244 PAGE 457
OFFICIAL RECORDS
RECORDED AT THE REQUEST OF
Newmont Exploration Ltd
93 FEB -2 P4:00

CERTIFICATE OF LOCATION
LODE MINING CLAIM
EUREKA COUNTY, NEVADA
M.N. REBAL EATL. RECORDER
FILE NO. 144273

TO ALL WHOM IT MAY CONCERN:

The undersigned hereby certifies that he has caused to be located the LABB 21 Lode Mining Claim on the 6th day of November, 1992.

The name and address of the locator is:

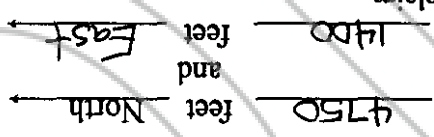
Newmont Exploration Limited
P.O. Box 669
Carlin, Nevada 89822

Said claim is located in the following quarter section(s):

- NE 1/4 of Section 10, Township 34 N., Range 50 E.
- NW 1/4 of Section 10, Township 34 N., Range 50 E.
- SE 1/4 of Section 10, Township 34 N., Range 50 E.
- SW 1/4 of Section 10, Township 34 N., Range 50 E.

Mount Diablo Base Line and Meridian, Eureka County, Nevada.

To tie this claim to the public survey, begin at the S 1/4 corner of Section 10, T. 34 N. R. 50 E., MDB&M, and travel:



to the northeast corner of the claim.

The claim is 1400 feet long and 600 feet wide, such that 20 feet is claimed in an East direction and 1380 feet is claimed in a West direction from the location monument, together with 300 feet on each side of the monument of location and center line of the claim. The general course of the claim is East to West.

The boundaries of this claim are monumented with 4 inch by 4 inch by 1/2 foot long wooden posts. Each monument is marked with a scribed metal tag, which states the claim name and number, and the location of the monument with respect to the claim.

To locate the monuments, begin at the northeast corner of the claim and travel:

- 600 feet South to the southeast corner, thence
- 700 feet West to the south side-center, thence
- 700 feet West to the southwest corner, thence
- 600 feet North to the northwest corner, thence
- 700 feet East to the north side-center, thence
- 700 feet East to the northeast corner of the claim.

The location work included the making of a claim map as provided in NRS 517.040, a copy of which is filed with the county recorder.

Dated this 30th day of November, 1992.

Matthew B. Powell

Matthew B. Powell, agent for:
Newmont Exploration Limited
P.O. Box 669
Carlin, Nevada 89822

144273

Return to:

Newmont Exploration Limited
P.O. Box 669
Carlin, Nevada 89822

CERTIFICATE OF LOCATION
LODE MINING CLAIM

TO ALL WHOM IT MAY CONCERN:

The undersigned hereby certifies that he has caused to be located the LABB 22 Lode Mining Claim on the 6th day of November, 1992.

The name and address of the locator is:

Newmont Exploration Limited
P.O. Box 669
Carlin, Nevada 89822

Said claim is located in the following quarter section(s):

NE 1/4 of Section 10, Township 34 N., Range 50 E.
NW 1/4 of Section 11, Township 34 N., Range 50 E.
SE 1/4 of Section 34 N., Range 50 E.
SW 1/4 of Section 34 N., Range 50 E.
Mount Diablo Base Line and Meridian, Eureka County, Nevada.

To tie this claim to the public survey, begin at the S 1/4 corner of Section 10, T. 34 N. R. 50 E., MDB&M, and travel:

4750 feet North
and
2800 feet East

to the northeast corner of the claim.

The claim is 1400 feet long and 600 feet wide, such that 1380 feet is claimed in an East direction and 20 feet is claimed in a West direction from the location monument, together with 300 feet on each side of the monument of location and center line of the claim. The general course of the claim is East to West.

The boundaries of this claim are monumented with 4 inch by 4 inch by 4 1/2 foot long wooden posts. Each monument is marked with a scribed metal tag, which states the claim name and number, and the location of the monument with respect to the claim.

To locate the monuments, begin at the northeast corner of the claim and travel:

600 feet South to the southeast corner, thence
700 feet West to the south side-center, thence
700 feet West to the southwest corner, thence
600 feet North to the northwest corner, thence
700 feet East to the north side-center, thence
700 feet East to the northeast corner of the claim.

The location work included the making of a claim map as provided in NRS 517.040, a copy of which is filed with the county recorder.

Dated this 30th day of November, 1992.

Matthew B. Powell

Matthew B. Powell, agent for:
Newmont Exploration Limited
P.O. Box 669
Carlin, Nevada 89822

144274

BOOK 244 PAGE 458

BOOK 244 PAGE 458
OFFICIAL RECORDS
RECORDED AT THE REQUEST OF
Newmont Exploration Ltd
93 FEB -2 P4:00
EUREKA COUNTY, NEVADA
M.N. REBAL EATL. RECORDER
FILE NO. 6.25

144274

Return to:

Newmont Exploration Limited
P.O. Box 669
Carlin, Nevada 89822

CERTIFICATE OF LOCATION
LODE MINING CLAIM

TO ALL WHOM IT MAY CONCERN:

The undersigned hereby certifies that he has caused to be located the LABB 23 Lode Mining Claim on the 6th day of November, 1992.

The name and address of the locator is:

Newmont Exploration Limited
P.O. Box 669
Carlin, Nevada 89822

Said claim is located in the following quarter section(s):

- NE 1/4 of Section 10 Township 34 N, Range 50 E.
 - NW 1/4 of Section Township 34 N, Range 50 E.
 - SE 1/4 of Section Township 34 N, Range 50 E.
 - SW 1/4 of Section Township 34 N, Range 50 E.
- Mount Diablo Base Line and Meridian, Eureka County, Nevada.

To tie this claim to the public survey, begin at the S 1/4 corner of Section 10, T. 34 N. R. 50 E., MDB&M, and travel:

4150 feet North
and
1400 feet East

The claim is 1400 feet long and 600 feet wide, such that 20 feet is claimed in an East direction and 1380 feet is claimed in a West direction from the location monument, together with 300 feet on each side of the monument of location and center line of the claim. The general course of the claim is East to West.

The boundaries of this claim are monumented with 4 inch by 4 inch by 4 1/2 foot long wooden posts. Each monument is marked with a scribed metal tag, which states the claim name and number, and the location of the monument with respect to the claim.

To locate the monuments, begin at the northeast corner of the claim and travel:

- 600 feet South to the southeast corner, thence
- 700 feet West to the south side-center, thence
- 700 feet West to the southwest corner, thence
- 600 feet North to the northwest corner, thence
- 700 feet East to the north side-center, thence
- 700 feet East to the northeast corner of the claim.

The location work included the making of a claim map as provided in NRS 517.040, a copy of which is filed with the county recorder.

Dated this 30th day of November, 1992.

Matthew B. Powell

Matthew B. Powell, agent for:
Newmont Exploration Limited
P.O. Box 669
Carlin, Nevada 89822

144275

BOOK 244 PAGE 459

EUREKA COUNTY, NEVADA
M.N. REBALCATTI, RECORDER
FILE NO. 144275
FEES 6.25

93 FEB -2 P4:00

BOOK 244 PAGE 459
OFFICIAL RECORDS
RECORDED AT THE REQUEST OF
Newmont Exploration Ltd.

Return to:

Newmont Exploration Limited
P.O. Box 669
Carlin, Nevada 89822

CERTIFICATE OF LOCATION
LODE MINING CLAIM

TO ALL WHOM IT MAY CONCERN:

144276

EUREKA COUNTY, NEVADA
M.N. REBAL EATI. RECORDER
FILE NO. 93 FEB -2 P4:01
FEE \$ 6.25

BOOK 244 PAGE 460
OFFICIAL RECORDS
RECORDED AT THE REQUEST OF
Newmont Exploration Ltd
93 FEB -2 P4:01

The undersigned hereby certifies that he has caused to be located the LABB 24 Lode Mining Claim on the 6th day of November, 1992.

The name and address of the locator is:

Newmont Exploration Limited
P.O. Box 669
Carlin, Nevada 89822

Said claim is located in the following quarter section(s):

NE 1/4 of Section 10, Township 34 N., Range 50 E.
NW 1/4 of Section 11, Township 34 N., Range 50 E.
SE 1/4 of Section 12, Township 34 N., Range 50 E.
SW 1/4 of Section 13, Township 34 N., Range 50 E.
Mount Diablo Base Line and Meridian, Eureka County, Nevada.

To tie this claim to the public survey, begin at the S 1/4 corner of Section 10, T. 34 N., R. 50 E., MDB&M, and travel:

4150 feet North
and
2800 feet EAST

The claim is 1400 feet long and 600 feet wide, such that 1380 feet is claimed in an East direction and 20 feet is claimed in a West direction from the location monument, together with 300 feet on each side of the monument of location and center line of the claim. The general course of the claim is East to West.

The boundaries of this claim are monumented with 4 inch by 4 inch by 4 1/2 foot long wooden posts. Each monument is marked with a scribed metal tag, which states the claim name and number, and the location of the monument with respect to the claim.

To locate the monuments, begin at the northeast corner of the claim and travel:

600 feet South to the southeast corner, thence
700 feet West to the south side-center, thence
700 feet West to the southwest corner, thence
600 feet North to the northwest corner, thence
700 feet East to the north side-center, thence
700 feet East to the northeast corner of the claim.

The location work included the making of a claim map as provided in NRS 517.040, a copy of which is filed with the county recorder.

Dated this 30th day of November, 1992.

Matthew B. Powell

Matthew B. Powell, agent for:
Newmont Exploration Limited
P.O. Box 669
Carlin, Nevada 89822

144276

BOOK 244 PAGE 460

Return to: Newmont Exploration Limited
 P.O. Box 669
 Carlin, Nevada 89822

BOOK 244 PAGE 461
 OFFICIAL RECORDS
 RECORDED AT THE REQUEST OF
 Newmont Exploration Ltd
 93 FEB -2 P4:01

EUREKA COUNTY, NEVADA
 M.N. REBALLET, RECORDER
 FILE NO. 144277
 FEES \$ 7.25

CERTIFICATE OF LOCATION
 LODGE MINING CLAIM

TO ALL WHOM IT MAY CONCERN:

The undersigned hereby certifies that he has caused to be located the LABB 25 Lode Mining Claim on the 6th day of November, 1992.

The name and address of the locator is:

Newmont Exploration Limited
 P.O. Box 669
 Carlin, Nevada 89822

Said claim is located in the following quarter section(s):

NE 1/4 of Section 10, Township 34 N., Range 50 E.
 NW 1/4 of Section 10, Township 34 N., Range 50 E.
 SE 1/4 of Section 10, Township 34 N., Range 50 E.
 SW 1/4 of Section 10, Township 34 N., Range 50 E.
 Mount Diablo Base Line and Meridian, Eureka County, Nevada.

To tie this claim to the public survey, begin at the S 1/4 corner of Section 10, T. 34 N., R. 50 E., MDB&M, and travel:

3500 feet North
 and
 1400 feet East

to the northeast corner of the claim.

The claim is 1400 feet long and 600 feet wide, such that 20 feet is claimed in an East direction and 1380 feet is claimed in a West direction from the location monument, together with 300 feet on each side of the monument of location and center line of the claim. The general course of the claim is East to West.

The boundaries of this claim are monumented with 4 inch by 4 inch by 4 1/2 foot long wooden posts. Each monument is marked with a scribed metal tag, which states the claim name and number, and the location of the monument with respect to the claim.

To locate the monuments, begin at the northeast corner of the claim and travel:

600 feet South to the southeast corner, thence
 700 feet West to the south side-center, thence
 700 feet West to the southwest corner, thence
 600 feet North to the northwest corner, thence
 700 feet East to the north side-center, thence
 700 feet East to the northeast corner of the claim.

The location work included the making of a claim map as provided in NRS 517.040, a copy of which is filed with the county recorder.

Dated this 30th day of November, 1992.

Matthew B. Powell

Matthew B. Powell, agent for:
 Newmont Exploration Limited
 P.O. Box 669
 Carlin, Nevada 89822

144277

Carlin, Nevada 89822

P.O. Box 669
Newmont Exploration Limited

Matthew B. Powell, agent for:

Matthew B. Powell

Dated this 30th day of November, 1992.

The location work included the making of a claim map as provided in NRS 517.040, a copy of which is filed with the county recorder.

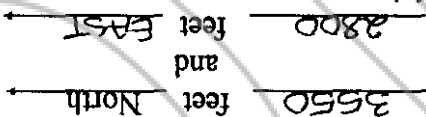
600 feet South to the southeast corner, thence
700 feet West to the south side-center, thence
700 feet West to the southwest corner, thence
600 feet North to the northwest corner, thence
700 feet East to the north side-center, thence
700 feet East to the northeast corner of the claim.

To locate the monuments, begin at the northeast corner of the claim and travel:

The boundaries of this claim are monumented with 4 inch by 4 inch by 1/2 foot long wooden posts. Each monument is marked with a scribed metal tag, which states the claim name and number, and the location of the monument with respect to the claim.

The claim is 1400 feet long and 600 feet wide, such that 1380 feet is claimed in an East direction and 20 feet is claimed in a West direction from the location monument, together with 300 feet on each side of the monument of location and center line of the claim. The general course of the claim is East to West.

to the northeast corner of the claim.



To tie this claim to the public survey, begin at the S 1/4 corner of Section 10, T. 34 N. R. 50 E., MDB&M, and travel:

Mount Diablo Base Line and Meridian, Eureka County, Nevada
NE 1/4 of Section 10, Township 34 N., Range 50 E.
NW 1/4 of Section 11, Township 34 N., Range 50 E.
SE 1/4 of Section 34 N., Range 50 E.
SW 1/4 of Section 34 N., Range 50 E.

Said claim is located in the following quarter section(s):

Newmont Exploration Limited
P.O. Box 669
Carlin, Nevada 89822

The name and address of the locator is:

The undersigned hereby certifies that he has caused to be located the LABB 26 Lode Mining Claim on the 6th day of November, 1992.

TO ALL WHOM IT MAY CONCERN:

CERTIFICATE OF LOCATION
LODE MINING CLAIM

EUREKA COUNTY, NEVADA
M.N. REBALCATE, RECORDER
FILE NO. 144278
FEE \$ 6.25

BOOK 244 PAGE 462
OFFICIAL RECORDS
RECORDED AT THE REQUEST OF
Newmont Exploration Ltd
93 FEB -2 P 4 01

Newmont Exploration Limited
P.O. Box 669
Carlin, Nevada 89822

Return to:

Return to:

Newmont Exploration Limited
P. O. Box 669
Carlin, Nevada 89822

CERTIFICATE OF LOCATION
LODE MINING CLAIM

BOOK 244 PAGE 463
OFFICIAL RECORDS
RECORDED AT THE REQUEST OF
Newmont Exploration Ltd
93 FEB - 2 P4:01
EUREKA COUNTY, NEVADA
M.N. REBAL EATL. RECORDER
FILE NO. FEE \$ 7.25

TO ALL WHOM IT MAY CONCERN:

144279

The undersigned hereby certifies that he has caused to be located the LABB 27 Lode Mining Claim on the 6th day of November, 1992.

The name and address of the locator is:

Newmont Exploration Limited
P. O. Box 669
Carlin, Nevada 89822

Said claim is located in the following quarter section(s):

NE 1/4 of Section 10, Township 34 N., Range 50 E.
NW 1/4 of Section 10, Township 34 N., Range 50 E.
SE 1/4 of Section 10, Township 34 N., Range 50 E.
SW 1/4 of Section 10, Township 34 N., Range 50 E.
Mount Diablo Base Line and Meridian, Eureka County, Nevada.

To tie this claim to the public survey, begin at the S 1/4 corner of Section 10, T. 34 N. R. 50 E., MDB&M, and travel:

2950 feet North
and
1400 feet East

to the northeast corner of the claim.

The claim is 1400 feet long and 600 feet wide, such that 20 feet is claimed in an East direction and 1380 feet is claimed in a West direction from the location monument, together with 300 feet on each side of the monument of location and center line of the claim. The general course of the claim is East to West.

The boundaries of this claim are monumented with 4 inch by 4 inch by 1/2 foot long wooden posts. Each monument is marked with a scribed metal tag, which states the claim name and number, and the location of the monument with respect to the claim.

To locate the monuments, begin at the northeast corner of the claim and travel:

600 feet South to the southeast corner, thence
700 feet West to the south side-center, thence
700 feet West to the southwest corner, thence
600 feet North to the northwest corner, thence
700 feet East to the north side-center, thence
700 feet East to the northeast corner of the claim.

The location work included the making of a claim map as provided in NRS 517.040, a copy of which is filed with the county recorder.

Dated this 30th day of November, 1992.

Matthew B. Powell

Matthew B. Powell, agent for:
Newmont Exploration Limited
P. O. Box 669
Carlin, Nevada 89822

144279

BOOK 244 PAGE 463

Return to:

Newmont Exploration Limited
P.O. Box 669
Carlin, Nevada 89822

BOOK 244 PAGE 464
OFFICIAL RECORDS
RECORDED AT THE REQUEST OF
Newmont Exploration Ltd
93 FEB -2 P4:01

CERTIFICATE OF LOCATION
LODE MINING CLAIM

EUREKA COUNTY, NEVADA
M.N. REBAL EATL. RECORDER
FILE NO. FEE \$6.25

TO ALL WHOM IT MAY CONCERN:

144280

The undersigned hereby certifies that he has caused to be located the LABB 28 Lode Mining Claim on the 6th day of November, 1992.

The name and address of the locator is:

Newmont Exploration Limited
P.O. Box 669
Carlin, Nevada 89822

Said claim is located in the following quarter section(s):

NE 1/4 of Section 10, Township 34 N., Range 50 E.
NW 1/4 of Section 11, Township 34 N., Range 50 E.
SE 1/4 of Section 10, Township 34 N., Range 50 E.
SW 1/4 of Section 11, Township 34 N., Range 50 E.
Mount Diablo Base Line and Meridian, Eureka County, Nevada.

To tie this claim to the public survey, begin at the S 1/4 corner of Section 10, T. 34 N., R. 50 E., MDB&M, and travel:

2950 feet North
and
2800 feet EAST

to the northeast corner of the claim.
The claim is 1400 feet long and 600 feet wide, such that 1380 feet is claimed in an East direction and 20 feet is claimed in a West direction from the location monument, together with 300 feet on each side of the monument of location and center line of the claim. The general course of the claim is East to West.

The boundaries of this claim are monumented with 4 inch by 4 inch by 1/2 foot long wooden posts. Each monument is marked with a scribed metal tag, which states the claim name and number, and the location of the monument with respect to the claim.

To locate the monuments, begin at the northeast corner of the claim and travel:

600 feet South to the southeast corner, thence
700 feet West to the south side-center, thence
700 feet West to the southwest corner, thence
600 feet North to the northwest corner, thence
700 feet East to the north side-center, thence
700 feet East to the northeast corner of the claim.

The location work included the making of a claim map as provided in NRS 517.040, a copy of which is filed with the county recorder.

Dated this 30th day of November, 1992.

Matthew B. Powell

Matthew B. Powell, agent for:
Newmont Exploration Limited
P.O. Box 669
Carlin, Nevada 89822

144280

BOOK 244 PAGE 464

Return to:

Newmont Exploration Limited
P. O. Box 669
Carlin, Nevada 89822

BOOK 244 PAGE 465
OFFICIAL RECORDS
RECORDED AT THE REQUEST OF
Newmont Exploration Ltd
93 FEB -2 P4:01

CERTIFICATE OF LOCATION
LODE MINING CLAIM

TO ALL WHOM IT MAY CONCERN:

The undersigned hereby certifies that he has caused to be located the LABB 29 Lode Mining Claim on the 6th day of November, 1992.


The name and address of the locator is:

Newmont Exploration Limited
P. O. Box 669
Carlin, Nevada 89822

Said claim is located in the following quarter section(s):

- NE 1/4 of Section 34 N, Range 50 E
 - NW 1/4 of Section 34 N, Range 50 E
 - SE 1/4 of Section 10 Township 34 N, Range 50 E
 - SW 1/4 of Section Township 34 N, Range 50 E
- Mount Diablo Base Line and Meridian, Eureka County, Nevada.

To tie this claim to the public survey, begin at the S 1/4 corner of Section 10, T. 34 N. R. 50 E, MDB&M, and travel:



to the northeast corner of the claim. The claim is 1400 feet long and 600 feet wide, such that 20 feet is claimed in an East direction and 1380 feet is claimed in a West direction from the location monument, together with 300 feet on each side of the monument of location and center line of the claim. The general course of the claim is East to West.

The boundaries of this claim are monumented with 4 inch by 4 inch by 4 1/2 foot long wooden posts. Each monument is marked with a scribed metal tag, which states the claim name and number, and the location of the monument with respect to the claim.

To locate the monuments, begin at the northeast corner of the claim and travel:

- 600 feet South to the southeast corner, thence
- 700 feet West to the south side-center, thence
- 700 feet West to the southwest corner, thence
- 600 feet North to the northwest corner, thence
- 700 feet East to the north side-center, thence
- 700 feet East to the northeast corner of the claim.

The location work included the making of a claim map as provided in NRS 517.040, a copy of which is filed with the county recorder.

Dated this 30th day of November, 1992.

Matthew B. Powell

Matthew B. Powell, agent for:
Newmont Exploration Limited
P. O. Box 669
Carlin, Nevada 89822

144281

BOOK 244 PAGE 465

Return to:

Newmont Exploration Limited
P.O. Box 669
Carlin, Nevada 89822

CERTIFICATE OF LOCATION
LODE MINING CLAIM

BOOK 244 PAGE 466
OFFICIAL RECORDS
RECORDED AT THE REQUEST OF
Newmont Exploration Ltd
93 FEB - 2 P4:01
EUREKA COUNTY, NEVADA
M.M. REBALATI, RECORDER
FILE NO. FEE \$7.25

TO ALL WHOM IT MAY CONCERN:

The undersigned hereby certifies that he has caused to be located the LABB 30 Lode Mining Claim on the 6th day of November, 1992.

The name and address of the locator is:

Newmont Exploration Limited
P.O. Box 669
Carlin, Nevada 89822

Said claim is located in the following quarter section(s):

NE 1/4 of Section _____ Township 34 N., Range 50 E.
NW 1/4 of Section _____ Township 34 N., Range 50 E.
SE 1/4 of Section 10, Township 34 N., Range 50 E.
SW 1/4 of Section 11, Township 34 N., Range 50 E.
Mount Diablo Base Line and Meridian, Eureka County, Nevada.

To tie this claim to the public survey, begin at the S 1/4 corner of Section 10, T. 34 N., R. 50 E., MDB&M, and travel:

2350 feet North
and
2800 feet EAST

to the northeast corner of the claim.
The claim is 1400 feet long and 600 feet wide, such that 1380 feet is claimed in an East direction and 20 feet is claimed in a West direction from the location monument, together with 300 feet on each side of the monument of location and center line of the claim. The general course of the claim is East to West.

The boundaries of this claim are monumented with 4 inch by 4 inch by 4 1/2 foot long wooden posts. Each monument is marked with a scribed metal tag, which states the claim name and number, and the location of the monument with respect to the claim.

To locate the monuments, begin at the northeast corner of the claim and travel:

600 feet South to the southeast corner, thence
700 feet West to the south side-center, thence
700 feet West to the southwest corner, thence
600 feet North to the northwest corner, thence
700 feet East to the north side-center, thence
700 feet East to the northeast corner of the claim.

The location work included the making of a claim map as provided in NRS 517.040, a copy of which is filed with the county recorder.

Dated this 30th day of November, 1992.

Matthew B. Powell

Matthew B. Powell, agent for:
Newmont Exploration Limited
P.O. Box 669
Carlin, Nevada 89822

144282

BOOK 244 PAGE 466

Return to:

Newmont Exploration Limited
P.O. Box 669
Carlin, Nevada 89822

CERTIFICATE OF LOCATION
LODE MINING CLAIM

BOOK 244 PAGE 467
OFFICIAL RECORDS
RECORDED AT THE REQUEST OF
Newmont Exploration Ltd
93 FEB -2 P4:01

EUREKA COUNTY, NEVADA
M.N. REBALANCE, RECORDER
FILE NO. 144283
FEE \$ 7.25

TO ALL WHOM IT MAY CONCERN:

The undersigned hereby certifies that he has caused to be located the LABB 31 Lode Mining Claim on the 6th day of November, 1992.

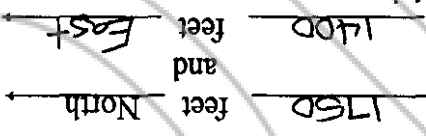
The name and address of the locator is:

Newmont Exploration Limited
P.O. Box 669
Carlin, Nevada 89822

Said claim is located in the following quarter section(s):

- NE 1/4 of Section 34 N., Range 50 E.
 - NW 1/4 of Section 34 N., Range 50 E.
 - SE 1/4 of Section 34 N., Range 50 E.
 - SW 1/4 of Section 34 N., Range 50 E.
- Mount Diablo Base Line and Meridian, Eureka County, Nevada.

To tie this claim to the public survey, begin at the S 1/4 corner of Section 10, T. 34 N., R. 50 E., MDB&M, and travel:



to the northeast corner of the claim.

The claim is 1400 feet long and 600 feet wide, such that 20 feet is claimed in an East direction and 1380 feet is claimed in a West direction from the location monument, together with 300 feet on each side of the monument of location and center line of the claim. The general course of the claim is East to West.

The boundaries of this claim are monumented with 4 inch by 4 inch by 4 1/2 foot long wooden posts. Each monument is marked with a scribed metal tag, which states the claim name and number, and the location of the monument with respect to the claim.

To locate the monuments, begin at the northeast corner of the claim and travel:

- 600 feet South to the southeast corner, thence
- 700 feet West to the south side-center, thence
- 700 feet West to the southwest corner, thence
- 600 feet North to the northwest corner, thence
- 700 feet East to the north side-center, thence
- 700 feet East to the northeast corner of the claim.

The location work included the making of a claim map as provided in NRS 517.040, a copy of which is filed with the county recorder.

Dated this 30th day of November, 1992.

Matthew B. Powell

Matthew B. Powell, agent for:
Newmont Exploration Limited
P.O. Box 669
Carlin, Nevada 89822

144283

BOOK 244 PAGE 467

Return to:

Newmont Exploration Limited
P. O. Box 669
Carlin, Nevada 89822

CERTIFICATE OF LOCATION
LODE MINING CLAIM

TO ALL WHOM IT MAY CONCERN:

The undersigned hereby certifies that he has caused to be located the L&M 32 Lode Mining Claim on the 6th day of November, 1992.

The name and address of the locator is:

Newmont Exploration Limited
P. O. Box 669
Carlin, Nevada 89822

Said claim is located in the following quarter section(s):

NE 1/4 of Section _____ Township 34 N., Range 50 E.
NW 1/4 of Section _____ Township 34 N., Range 50 E.
SE 1/4 of Section 10, Township 34 N., Range 50 E.
SW 1/4 of Section 11, Township 34 N., Range 50 E.

Mount Diablo Base Line and Meridian, Eureka County, Nevada.

To tie this claim to the public survey, begin at the S 1/4 corner of Section 10, T. 34 N., R. 50 E., MDB&M, and travel:

1750 feet North
and
2800 feet EAST

to the northeast corner of the claim.

The claim is 1400 feet long and 600 feet wide, such that 1380 feet is claimed in an East direction and 20 feet is claimed in a West direction from the location monument, together with 300 feet on each side of the monument of location and center line of the claim. The general course of the claim is East to West.

The boundaries of this claim are monumented with 4 inch by 4 inch by 1/2 foot long wooden posts. Each monument is marked with a scribed metal tag, which states the claim name and number, and the location of the monument with respect to the claim.

To locate the monuments, begin at the northeast corner of the claim and travel:

600 feet South to the southeast corner, thence
700 feet West to the south side-center, thence
700 feet West to the southwest corner, thence
600 feet North to the northwest corner, thence
700 feet East to the north side-center, thence
700 feet East to the northeast corner of the claim.

The location work included the making of a claim map as provided in NRS 517.040, a copy of which is filed with the county recorder.

Dated this 30th day of November, 1992.

Matthew B. Powell

Matthew B. Powell, agent for:
Newmont Exploration Limited
P. O. Box 669
Carlin, Nevada 89822

144284

BOOK 244 PAGE 468

EUREKA COUNTY, NEVADA
M.N. REBALZATI, RECORDER
FILE NO. _____
FEE \$ 7.25

144284

BOOK 244 PAGE 468
OFFICIAL RECORDS
RECORDED AT THE REQUEST OF
Newmont Exploration Ltd
93 FEB - 2 P4:01

Return to:

Newmont Exploration Limited
P. O. Box 669
Carlin, Nevada 89822

BOOK 244 PAGE 469
OFFICIAL RECORDS
RECORDED AT THE REQUEST OF
Newmont Exploration Ltd
93 FEB -2 P4:01

CERTIFICATE OF LOCATION
LODE MINING CLAIM

EUREKA COUNTY, NEVADA
M.N. REBALLET, RECORDER
FILE NO. _____
FEE \$ 7.25

TO ALL WHOM IT MAY CONCERN:

144285

The undersigned hereby certifies that he has caused to be located the LABB 33 Lode Mining Claim on the 6th day of November, 1992.

The name and address of the locator is:

Newmont Exploration Limited
P. O. Box 669
Carlin, Nevada 89822

Said claim is located in the following quarter section(s):

NE 1/4 of Section _____ Township 34 N., Range 50 E.
NW 1/4 of Section _____ Township 34 N., Range 50 E.
SE 1/4 of Section 10 Township 34 N., Range 50 E.
SW 1/4 of Section _____ Township 34 N., Range 50 E.
Mount Diablo Base Line and Meridian, Eureka County, Nevada.

To tie this claim to the public survey, begin at the S 1/4 corner of Section 10, T. 34 N. R. 50 E., MDB&M, and travel:

1150 feet North
and
1400 feet East

to the northeast corner of the claim.

The claim is 1400 feet long and 600 feet wide, such that 20 feet is claimed in an East direction and 1380 feet is claimed in a West direction from the location monument, together with 300 feet on each side of the monument of location and center line of the claim. The general course of the claim is East to West.

The boundaries of this claim are monumented with 4 inch by 4 inch by 4 1/2 foot long wooden posts. Each monument is marked with a scribed metal tag, which states the claim name and number, and the location of the monument with respect to the claim.

To locate the monuments, begin at the northeast corner of the claim and travel:

600 feet South to the southeast corner, thence
700 feet West to the south side-center, thence
700 feet West to the southwest corner, thence
600 feet North to the northwest corner, thence
700 feet East to the north side-center, thence
700 feet East to the northeast corner of the claim.

The location work included the making of a claim map as provided in NRS 517.040, a copy of which is filed with the county recorder.

Dated this 30th day of November, 1992.

Matthew B. Powell

Matthew B. Powell, agent for:
Newmont Exploration Limited
P. O. Box 669
Carlin, Nevada 89822

144285

BOOK 244 PAGE 469

BOOK 244 PAGE 470
OFFICIAL RECORDS
RECORDED AT THE REQUEST OF
Newmont Exploration Ltd
93 FEB -2 P4:01

EUREKA COUNTY, NEVADA
M.N. REBAL EATI, RECORDER
FILE NO. FEB \$7.25

CERTIFICATE OF LOCATION
LODE MINING CLAIM

144286

TO ALL WHOM IT MAY CONCERN:

The undersigned hereby certifies that he has caused to be located the L.A.B.B. 34 Lode Mining Claim on the 6th day of November, 1992.

The name and address of the locator is:

Newmont Exploration Limited
P.O. Box 669
Carlin, Nevada 89822

Said claim is located in the following quarter section(s):

NE 1/4 of Section _____ Township 34 N., Range 50 E.
NW 1/4 of Section _____ Township 34 N., Range 50 E.
SE 1/4 of Section 10, Township 34 N., Range 50 E.
SW 1/4 of Section 11, Township 34 N., Range 50 E.
Mount Diablo Base Line and Meridian, Eureka County, Nevada.

To the claim to the public survey, begin at the S 1/4 corner of Section 10, T. 34 N., R. 50 E., MDB&M, and travel:

1150 feet North
and
2800 feet EAST

to the northeast corner of the claim.

The claim is 1400 feet long and 600 feet wide, such that 1380 feet is claimed in an East direction and 20 feet is claimed in a West direction from the location monument, together with 300 feet on each side of the monument of location and center line of the claim. The general course of the claim is East to West.

The boundaries of this claim are monumented with 4 inch by 4 inch by 1/2 foot long wooden posts. Each monument is marked with a scribed metal tag, which states the claim name and number, and the location of the monument with respect to the claim.

To locate the monuments, begin at the northeast corner of the claim and travel:

600 feet South to the southeast corner, thence
700 feet West to the south side-center, thence
700 feet West to the southwest corner, thence
600 feet North to the northwest corner, thence
700 feet East to the north side-center, thence
700 feet East to the northeast corner of the claim.

The location work included the making of a claim map as provided in NRS 517.040, a copy of which is filed with the county recorder.

Dated this 30th day of November, 1992.

Matthew B. Powell

Matthew B. Powell, agent for:
Newmont Exploration Limited
P.O. Box 669
Carlin, Nevada 89822

144286

BOOK 244 PAGE 470

Return to:

Newmont Exploration Limited
P. O. Box 669
Carlin, Nevada 89822

BOOK 244 PAGE 471
OFFICIAL RECORDS
RECORDED AT THE REQUEST OF
Newmont Exploration Ltd
93 FEB -2 P4:01

CERTIFICATE OF LOCATION
LODE MINING CLAIM

EUREKA COUNTY, NEVADA
M. N. REBALZATI, RECORDER
FILE NO. FEE \$6.25

TO ALL WHOM IT MAY CONCERN:

144287

The undersigned hereby certifies that he has caused to be located the LABB 35 Lode Mining Claim on the 6th day of November, 1992.

The name and address of the locator is:

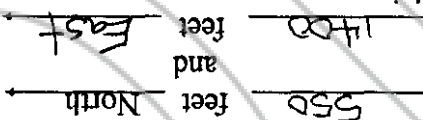
Newmont Exploration Limited
P. O. Box 669
Carlin, Nevada 89822

Said claim is located in the following quarter section(s):

NE 1/4 of Section 15 Township 34 N., Range 50 E.
NW 1/4 of Section Township 34 N., Range 50 E.
SE 1/4 of Section 10 Township 34 N., Range 50 E.
SW 1/4 of Section Township 34 N., Range 50 E.

Mount Diablo Base Line and Meridian, Eureka County, Nevada.

To tie this claim to the public survey, begin at the S 1/4 corner of Section 10, T. 34 N., R. 50 E., MDB&M, and travel:



to the northeast corner of the claim.

The claim is 1400 feet long and 600 feet wide, such that 20 feet is claimed in an East direction and 1380 feet is claimed in a West direction from the location monument, together with 300 feet on each side of the monument of location and center line of the claim. The general course of the claim is East to West.

The boundaries of this claim are monumented with 4 inch by 4 inch by 4 1/2 foot long wooden posts. Each monument is marked with a scribed metal tag, which states the claim name and number, and the location of the monument with respect to the claim.

To locate the monuments, begin at the northeast corner of the claim and travel:

600 feet South to the southeast corner, thence
700 feet West to the south side-center, thence
700 feet West to the southwest corner, thence
600 feet North to the northwest corner, thence
700 feet East to the north side-center, thence
700 feet East to the northeast corner of the claim.

The location work included the making of a claim map as provided in NRS 517.040, a copy of which is filed with the county recorder.

Dated this 30th day of November, 1992.

Matthew B. Powell

Matthew B. Powell, agent for:
Newmont Exploration Limited
P. O. Box 669
Carlin, Nevada 89822

144287

BOOK 244 PAGE 471

Return to:

Newmont Exploration Limited
P.O. Box 669
Carlin, Nevada 89822

BOOK 244 PAGE 472

OFFICIAL RECORDS
RECORDED AT THE REQUEST OF

Newmont Exploration Ltd

93 FEB -2 P4:01

EUREKA COUNTY, NEVADA

M.N. REBAL EATI, RECORDER

FILE NO. FEE \$6.25

TO ALL WHOM IT MAY CONCERN:

144288

The undersigned hereby certifies that he has caused to be located the LABB 36 Lode Mining Claim on the 6th day of November, 1992.

The name and address of the locator is:

Newmont Exploration Limited
P.O. Box 669
Carlin, Nevada 89822

Said claim is located in the following quarter section(s):

NE 1/4 of Section 15 Township 34 N, Range 50 E
NW 1/4 of Section 14 Township 34 N, Range 50 E
SE 1/4 of Section 10 Township 34 N, Range 50 E
SW 1/4 of Section 11 Township 34 N, Range 50 E

Mount Diablo Base Line and Meridian, Eureka County, Nevada.

To tie this claim to the public survey, begin at the S 1/4 corner of Section 10, T. 34 N. R. 50 E, MDB&M, and travel:

550 feet North
and
2800 feet East

to the northeast corner of the claim.

The claim is 1400 feet long and 600 feet wide, such that 1380 feet is claimed in an East direction and 20 feet is claimed in a West direction from the location monument, together with 300 feet on each side of the monument of location and center line of the claim. The general course of the claim is East to West.

The boundaries of this claim are monumented with 4 inch by 4 inch by 1/2 foot long wooden posts. Each monument is marked with a scribed metal tag, which states the claim name and number, and the location of the monument with respect to the claim.

To locate the monuments, begin at the northeast corner of the claim and travel:

600 feet South to the southeast corner, thence
700 feet West to the south side-center, thence
700 feet West to the southwest corner, thence
600 feet North to the northwest corner, thence
700 feet East to the north side-center, thence
700 feet East to the northeast corner of the claim.

The location work included the making of a claim map as provided in NRS 517.040, a copy of which is filed with the county recorder.

Dated this 30th day of November, 1992.

Matthew B. Powell

Matthew B. Powell, agent for:
Newmont Exploration Limited
P.O. Box 669
Carlin, Nevada 89822

144288

BOOK 244 PAGE 472