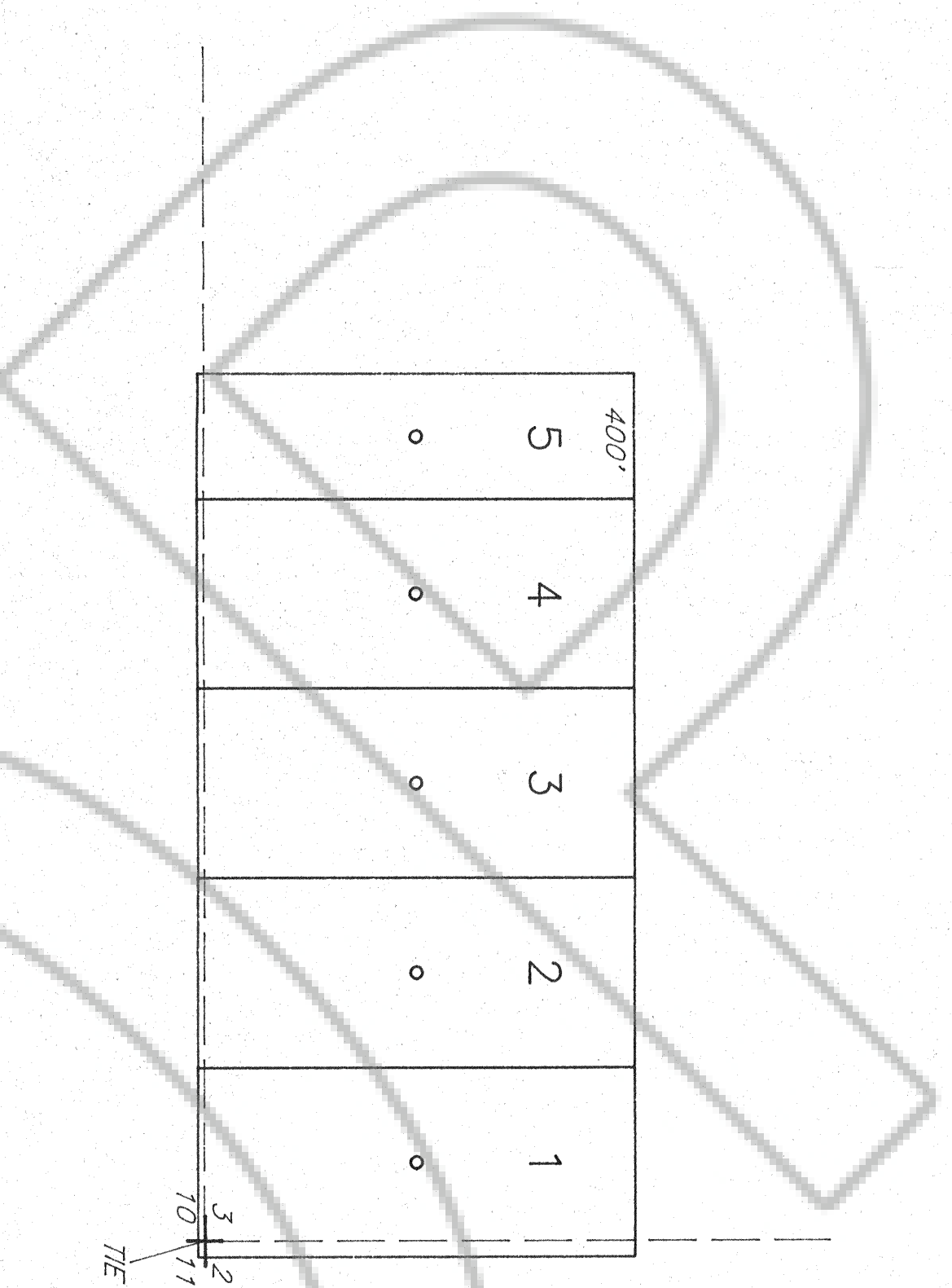


T 34 N

R 50 E



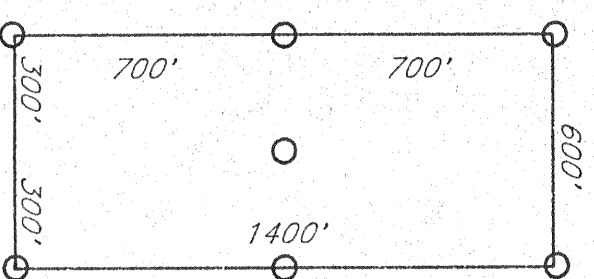
THE POINT:
 The SE corner of AFGN 1 is located 50' East and
 20' South of the SE corner of Section 3 T34N, R50E.

LOCATOR:
 NEWMONT EXPLORATION LIMITED
 P.O. Box 669
 Carlin, Nevada 89822

LOCATION:
 Section 3 T33N, R49E
 Mount Diablo Base Line and Meridian
 Esmeralda County, Nevada


THE POINT:
 The SE corner of AFGN 1 is located 50' East and
 20' South of the SE corner of Section 3 T34N, R50E.

TYPICAL CLAIMS



All claims are 1400' x 600' except where noted.
 Location Monuments are 700' in from end center.
 All posts are 4"x4" wooden posts.

+ Found Section Corner



Magnetic Declination 16.5° E

144400



BIG CREEK	
EXPLORATION SERVICES	
AFGN 1-5 LODE MINING CLAIMS	
December 1, 1992	Drawn By: GH
Located: 11/10/92	Revised:
Completed: 11/18/92	
5130 Slope Drive, Sun Valley, Nevada 89433 • (702) 674-2708	

FILED AT THE REQUEST OF Newmont Exploration Limited
 on Feb 4 1993 at 11 mins, past 3:00 P.M.
 RECORDS & CLERK COUNTY, NEVADA IN N. REBELEM, Recorder
 Fee \$ 25.00