

BOOK 274 PAGE 274
 OFFICIAL RECORDS
 RECORDED AT THE REQUEST OF
 Fmc Minerals Corp
 93 MAR 26 19:05
 M.N. REBALCATTI, RECORDER
 EUREKA COUNTY, NEVADA
 FILE NO. 149967
 FEES \$ 6.25

CERTIFICATE OF LOCATION

KNOW ALL MEN BY THESE PRESENTS, that FMC MINERALS CORPORATION, having an office and place of business at 5011 Meadowood Way, Suite 200, Reno, Nevada 89502, has located the

MT BOY 1

lode mining claim this 5th day of March, 1993, under and by virtue of the mining laws and regulations of the United States and the State of Nevada.

The number of linear feet claimed in length along the course of the vein from the point of discovery is 5 feet in N55°E direction and 1495 feet in a S55°W direction, together with 300 feet on each side of the center of the vein or lode for the entire length of the claim.

To tie this claim to the Public Survey, begin at the Northeast Corner, Section 28, T. 20 N., R. 52 E., Mt. Diablo P.M., and bear S 55° W 7030 feet, and S 35° E 23610 feet, to the northeast corner of this claim.

The general course of strike of the vein or lode as near as may be determined is N 55° E and S 55° W.

The claim is located in the:
 NE 1/4 Section 23, Township 19 N., Range 52 E.,
 SE 1/4 Section 19 N., Range 52 E.,
 NW 1/4 Section 19 N., Range 52 E.,
 SW 1/4 Section 19 N., Range 52 E.,
 Mining District, Eureka County, Nevada.

The location work consisted of making a mining claim map as provided in Nevada Revised Statutes 517.040. Two copies of the map are filed in the records of Eureka County, Nevada.

The location monument, corners and side centers are blazed trees or wood posts, set one foot in the ground or mound of stone. The location and markings on each corner or side center are more particularly described as follows:

Beginning at the northeast corner post No. 1,

Markings	Description
MT BOY 1 -2	to Post No. 2, the SE Corner
MT BOY 1 -3	to Post No. 3, the S Side Center
MT BOY 1 -4	to Post No. 4, the SW Corner
MT BOY 1 -5	to Post No. 5, the NW Corner
MT BOY 1 -6	to Post No. 6, the N Side Center
MT BOY 1 -1	to Post No. 1, the NE Corner


Thence, 600 feet S35°E
 Thence, 750 feet S55°W
 Thence, 750 feet S55°W
 Thence, 600 feet N35°W
 Thence, 750 feet S55°E
 Thence, 750 feet N55°E
 Thence, 750 feet N55°E
 to the point of beginning.

The monumentation and marking of the corners was completed by the 12th day of March, 1993.

BY: *Robert W. Schlitching*
 Robert W. Schlitching
 Agent - Locator

STATE OF WYOMING)
)
 COUNTY OF FREMONT)
)
 SS

Subscribed, sworn to and acknowledged before me this 22nd day of March 1993, by Robert W. Schlitching



Connie A. Tilghman
 Notary Public
 BOOK 274 PAGE 274

149967

My Commission Expires: November 30, 1996

Fmc Minerals Corp

93 MAR 26 10:05

EUREKA COUNTY, NEVADA

M.N. REBALANCE RECORDER

FILE NO. FEES \$ 6.25

144968

CERTIFICATE OF LOCATION

KNOW ALL MEN BY THESE PRESENTS, that FMC MINERALS CORPORATION, having an office and place of business at 5011 Meadowood Way, Suite 200, Reno, Nevada 89502, has located the

MT BOY 2

lode mining claim this 5th day of March, 1993, under and by virtue of the mining laws and regulations of the United States and the State of Nevada.

The number of linear feet claimed in length along the course of the vein from the point of discovery is 70 feet in N55°E direction and 1430 feet in a S55°W direction, together with 300 feet on each side of the center of the vein or lode for the entire length of the claim.

To tie this claim to the public survey, Begin at the Northeast Corner, Section 28, T. 20 N., R. 52 E., Mt. Diablo P.M., and bear S 55° W 7030 feet, and S 35° E 23010 feet, to the northeast corner of this claim.

The general course of strike of the vein or lode as near as may be determined is N 55° E and S 55° W.

The claim is located in the:

NE 1/4 Section 23, Township 19 N., Range 52 E.,
SE 1/4 Section 19 N., Range 52 E.,
NW 1/4 Section 19 N., Range 52 E.,
SW 1/4 Section 19 N., Range 52 E.,

Mt. Diablo P.M., Unknown Mining District, Eureka County, Nevada.

The location work consisted of making a mining claim map as provided in Nevada Revised Statutes 517.040. Two copies of the map are filed in the records of Eureka County, Nevada.

The location monument, corners and side centers are blazed trees or wood posts, set one foot in the ground or mound of stone. The location and markings on each corner or side center are more particularly described as follows:

Beginning at the northeast corner post No. 1,

Markings	Description
MT BOY 2 -2	the SE Corner
MT BOY 2 -3	the S Side Center
MT BOY 2 -4	the SW Corner
MT BOY 2 -5	the NW Corner
MT BOY 2 -6	the N Side Center
MT BOY 2 -1	the NE Corner


The monumentation and marking of the corners was completed by the 12th day of March, 1993.

BY: *Robert W. Schluchting*
Agent - Locator

STATE OF WYOMING)

COUNTY OF FREMONT)
SS

Subscribed, sworn to and acknowledged before me this 22nd day of March 1993, by Robert W. Schluchting



Notary Public

BOOK 246 PAGE 275

144968

My Commission Expires: November 30, 1996

BOOK 246 PAGE 276
 OFFICIAL RECORDS
 RECORDED AT THE REQUEST OF
 FMC Minerals Corp
 93 MAR 26 49:05
 EUREKA COUNTY, NEVADA
 M.N. REBAL/LEATI, RECORDER
 FILE NO. 144969
 FEES \$ 22

CERTIFICATE OF LOCATION

KNOW ALL MEN BY THESE PRESENTS, that FMC MINERALS CORPORATION, having an office and place of business at 5011 Meadowood Way, Suite 200, Reno, Nevada 89502, has located the

MT BOY 3

lode mining claim this 5th day of March, 1993, under and by virtue of the mining laws and regulations of the United States and the State of Nevada. The number of linear feet claimed in length along the course of the vein from the point of discovery is 25 feet in N55°E direction and 1475 feet in a S55°W direction, together with 300 feet on each side of the center of the vein or lode for the entire length of the claim.

To tie this claim to the Public Survey, Begin at the Northeast Corner, Section 28, T. 20 N., R. 52 E., Mt. Diablo P.M., and bear S 55° W 7030 feet, and S 35° E 22410 feet, to the northeast corner of this claim.

The general course of strike of the vein or lode as near as may be determined is N 55° E and S 55° W.

The claim is located in the:

NE 1/4 Section 23, Township 19 N., Range 52 E.,
 SE 1/4 Section 14, Township 19 N., Range 52 E.,
 NW 1/4 Section 23, Township 19 N., Range 52 E.,
 SW 1/4 Section 23, Township 19 N., Range 52 E.

Mt. Diablo P.M., Unknown Mining District, Eureka County, Nevada.

The location work consisted of making a mining claim map as provided in Nevada Revised Statutes 517.040. Two copies of the map are filed in the records of Eureka County, Nevada.

The location monument, corners and side centers are blazed trees or wood posts, set one foot in the ground or mound of stone. The location and markings on each corner or side center are more particularly described as follows:


Beginning at the northeast corner post No. 1,
 Description Markings
 2, the SE Corner MT BOY 3 -2
 3, the S Side Center MT BOY 3 -3
 4, the SW Corner MT BOY 3 -4
 5, the NW Corner MT BOY 3 -5
 6, the N Side Center MT BOY 3 -6
 1, the NE Corner MT BOY 3 -1

The monumentation and marking of the corners was completed by the 12th day of March, 1993.

BY: *Robert W. Schlichting*
 Robert W. Schlichting
 Agent - Locator

STATE OF WYOMING)
 COUNTY OF FREMONT)
 SS

Subscribed, sworn to and acknowledged before me this 22nd day of March 1993, by Robert W. Schlichting



Connie A. Tilghman
 Notary Public

144969

BOOK 246 PAGE 276

My Commission Expires: November 30, 1996

144970

CERTIFICATE OF LOCATION

KNOW ALL MEN BY THESE PRESENTS, that FMC MINERALS CORPORATION, having an office and place of business at 5011 Meadowood Way, Suite 200, Reno, Nevada 89502, has located the

MT BOY 4

lode mining claim this 5th day of March, 1993, under and by virtue of the mining laws and regulations of the United States and the State of Nevada.

The number of linear feet claimed in length along the course of the vein from the point of discovery is 5 feet in N55°E direction and 1495 feet in a S55°W direction, together with 300 feet on each side of the center of the vein or lode for the entire length of the claim.

To tie this claim to the Public Survey, Begin at the Northeast Corner, Section 28, T. 20N., R. 52E., Mt. Diablo P.M., and bear S 55° W 7030 feet, and S 35° E 21810 feet, to the northeast corner of this claim.

The general course of strike of the vein or lode as near as may be determined is N 55° E and S 55° W

The claim is located in the:

NE 1/4 Section 23	Township 19 N., Range 52 E.,
SE 1/4 Section 14	Township 19 N., Range 52 E.,
NW 1/4 Section 23	Township 19 N., Range 52 E.,
SW 1/4 Section 14	Township 19 N., Range 52 E.,

Mt. Diablo P.M., Unknown Mining District, Eureka County, Nevada.

The location work consisted of making a mining claim map as provided in Nevada Revised Statutes 517.040. Two copies of the map are filed in the records of

Eureka

The location monument, corners and side centers are blazed trees or wood posts, set one foot in the ground or mound of stone. The location and markings on each corner or side center are more particularly described as follows:

Beginning at the northeast corner post No. 1,


Description	Markings
2, the SE Corner	MT BOY 4 -2
3, the S Side Center	MT BOY 4 -3
4, the SW Corner	MT BOY 4 -4
5, the NW Corner	MT BOY 4 -5
6, the N Side Center	MT BOY 4 -6
1, the NE Corner	MT BOY 4 -1

The monumentation and marking of the corners was completed by the 12th day of March, 1993.

BY: *Robert W. Schlichting*
Agent - Locator

STATE OF WYOMING)
COUNTY OF FREMONT)
SS

Subscribed, sworn to and acknowledged before me this 22nd day of March 1993, by Robert W. Schlichting



Notary Public

Connie A. Tilghman

144970

BOOK 246 PAGE 277

My Commission Expires: November 30, 1996

BOOK 246 PAGE 278
 OFFICIAL RECORDS
 RECORDED AT THE REQUEST OF
 FMC Minerals Corp.
 93 MAR 26 05:05
 EUREKA COUNTY, NEVADA
 M.N. REBALZATI, RECORDER
 FILE # 14971 FEE \$ 25

CERTIFICATE OF LOCATION

KNOW ALL MEN BY THESE PRESENTS, that FMC MINERALS CORPORATION, having an office and place of business at 5011 Meadowood Way, Suite 200, Reno, Nevada 89502, has located the

MT BOY 5

lode mining claim this 5th day of March, 1993, under and by virtue of the mining laws and regulations of the United States and the State of Nevada.

The number of linear feet claimed in length along the course of the vein from the point of discovery is 5 feet in N55°E direction and 1495 feet in a S55°W direction, together with 300 feet on each side of the center of the vein or lode for the entire length of the claim.

To tie this claim to the Public Survey, Begin at the Northeast Corner, Section 28, T. 20 N., R. 52 E., Mt. Diablo P.M., and bear S 55° W 7030 feet, and S 35° E 21210 feet, to the northeast corner of this claim.

The general course of strike of the vein or lode as near as may be determined is N 55° E and S 55° W.

The claim is located in the:

NE 1/4 section	Township 19 N., Range 52 E.
SE 1/4 section	Township 19 N., Range 52 E.
NW 1/4 section	Township 19 N., Range 52 E.
SW 1/4 section	Township 19 N., Range 52 E.

Mt. Diablo P.M., Unknown Mining District, Eureka County, Nevada.

The location work consisted of making a mining claim map as provided in Nevada Revised Statutes 517.040. Two copies of the map are filed in the records of Eureka County, Nevada.

The location monument, corners and side centers are blazed trees or wood posts, set one foot in the ground or mound of stone. The location and markings on each corner or side center are more particularly described as follows:

Beginning at the northeast corner post No. 1,


Description	to Post No.	feet	Direction	Markings
the SE Corner	2,	600	S 35° E	MT BOY 5 - 2
the S Side Center	3,	750	S 55° W	MT BOY 5 - 3
the SW Corner	4,	750	S 55° W	MT BOY 5 - 4
the NW Corner	5,	600	N 35° W	MT BOY 5 - 5
the N Side Center	6,	750	N 55° E	MT BOY 5 - 6
the NE Corner	1,	750	N 55° E	MT BOY 5 - 1

The monumentation and marking of the corners was completed by the 12th day of March, 1993.

BY: *Robert W. Schlichting*
 Robert W. Schlichting
 Agent - Locator

STATE OF WYOMING)
 COUNTY OF FREMONT)
 SS

Subscribed, sworn to and acknowledged before me this 22nd day of March, 1993, by Robert W. Schlichting



Connie A. Tilghman
 Notary Public

BOOK 246 PAGE 279
 OFFICIAL RECORDS
 RECORDED AT THE REQUEST OF
 FMC Minerals Corp
 93 MAR 26 19:05

EUREKA COUNTY, NEVADA
 M.N. REBALZATI, RECORDER
 FILE NO. 144972
 FEES \$ 6.25

CERTIFICATE OF LOCATION

KNOW ALL MEN BY THESE PRESENTS, that FMC MINERALS CORPORATION, having an office and place of business at 5011 Meadowood Way, Suite 200, Reno, Nevada 89502, has located the

MT BOY 6

lode mining claim this 5th day of March, 1993, under and by virtue of the mining laws and regulations of the United States and the State of Nevada.

The number of linear feet claimed in length along the course of the vein from the point of discovery is 750 feet in N55°E direction and 750 feet in a S55°W direction, together with 300 feet on each side of the center of the vein or lode for the entire length of the claim.

To tie this claim to the Public Survey, Begin at the Northeast Corner, Section 28, T. 20 N., R. 52 E., Mt. Diablo P.M., and bear S 55° W 7030 feet, and S 35° E 20610 feet, to the northeast corner of this claim.

The general course of strike of the vein or lode as near as may be determined is N 55° E and S 55° W.

The claim is located in the:

NE 1/4 Section 14, Township 19 N., Range 52 E.,
 SE 1/4 Section 14, Township 19 N., Range 52 E.,
 NW 1/4 Section 14, Township 19 N., Range 52 E.,
 SW 1/4 Section 14, Township 19 N., Range 52 E.,

Mt. Diablo P.M., Unknown Mining District, Eureka County, Nevada.

The location work consisted of making a mining claim map as provided in Nevada Revised Statutes 517.040. Two copies of the map are filed in the records of Eureka County, Nevada.

The location monument, corners and side centers are blazed trees or wood posts, set one foot in the ground or mound of stone. The location and markings on each corner or side center are more particularly described as follows:


Markings	Description
MT BOY 6 -2	to Post No. 2, the SE Corner
MT BOY 6 -3	to Post No. 3, the S Side Center
MT BOY 6 -4	to Post No. 4, the SW Corner
MT BOY 6 -5	to Post No. 5, the NW Corner
MT BOY 6 -6	to Post No. 6, the N Side Center
MT BOY 6 -1	to Post No. 1, the NE Corner

The monumentation and marking of the corners was completed by the 12th day of March, 1993.

BY: *Robert W. Schlichting*
 Robert W. Schlichting
 Agent - Locator

STATE OF WYOMING)
 COUNTY OF FREMONT)
 SS

Subscribed, sworn to and acknowledged before me this 22nd day of March 1993, by Robert W. Schlichting



Connie A. Tilghman
 Notary Public

BOOK 246 PAGE 280
 OFFICIAL RECORDS
 RECORDED AT THE REQUEST OF
 FMC Minerals Corp.
 93 MAR 26 10:05
 EUREKA COUNTY, NEVADA
 M.M. REBALCATTI, RECORDER
 FILE NO. _____
 FEES \$ 6.25

144973

CERTIFICATE OF LOCATION

KNOW ALL MEN BY THESE PRESENTS, that FMC MINERALS CORPORATION, having an office and place of business at 5011 Meadowood Way, Suite 200, Reno, Nevada 89502, has located the

MT BOY 7

lode mining claim this 5th day of March, 1993, under and by virtue of the mining laws and regulations of the United States and the State of Nevada.

The number of linear feet claimed in length along the course of the vein from the point of discovery is 750 feet in N55°E direction and 750 feet on each side of the center of the vein or lode for the entire length of the claim.

To tie this claim to the Public Survey, Begin at the Northeast Corner, Section 28, T. 20 N., R. 52 E., Mt. Diablo P.M., and bear S 55° W 7030 feet, and S 35° E 20010 feet, to the northeast corner of this claim.

The general course of strike of the vein or lode as near as may be determined is N 55° E and S 55° W

The claim is located in the:

NE 1/4 Section _____, Township 19 N., Range 52 E.,
 SE 1/4 Section _____, Township 19 N., Range 52 E.,
 NW 1/4 Section _____, Township 19 N., Range 52 E.,
 SW 1/4 Section 14, Township 19 N., Range 52 E.,
 Mt. Diablo P.M., Unknown Mining District, Eureka County, Nevada.

The location work consisted of making a mining claim map as provided in Nevada Revised Statutes 517.040. Two copies of the map are filed in the records of

Eureka County, Nevada.

The location monument, corners and side centers are blazed trees or wood posts, set one foot in the ground or mound of stone. The location and markings on each corner or side center are more particularly described as follows:

Beginning at the northeast corner post No. 1,

Markings	Description
MT BOY 7 -2	the SE Corner
MT BOY 7 -3	the S Side Center
MT BOY 7 -4	the SW Corner
MT BOY 7 -5	the NW Corner
MT BOY 7 -6	the N Side Center
MT BOY 7 -1	the NE Corner


Thence, 600 feet S35°E to Post No. 2, the SE Corner
 Thence, 750 feet S55°W to Post No. 3, the S Side Center
 Thence, 750 feet S55°W to Post No. 4, the SW Corner
 Thence, 600 feet N35°W to Post No. 5, the NW Corner
 Thence, 750 feet N55°E to Post No. 6, the N Side Center
 Thence, 750 feet N55°E to Post No. 1, the NE Corner
 the point of beginning.

The monumentation and marking of the corners was completed by the 12th day of March, 1993.

BY: *Robert W. Schlitching*
 Robert W. Schlitching
 Agent - Locator

STATE OF WYOMING)
 COUNTY OF FREMONT)
 SS

Subscribed, sworn to and acknowledged before me this 22nd day of March, 1993, by Robert W. Schlitching



Connie A. Tilghman
 Notary Public

144973

BOOK 246 PAGE 281
 OFFICIAL RECORDS
 RECORDED AT THE REQUEST OF
 FMC Minerals Corp
 93 MAR 26 09:05
 EUREKA COUNTY, NEVADA
 M.N. REBALCATTI, RECORDER
 FILE NO. 144974
 FEES \$6.25

CERTIFICATE OF LOCATION

KNOW ALL MEN BY THESE PRESENTS, that FMC MINERALS CORPORATION, having an office and place of business at 5011 Meadowood Way, Suite 200, Reno, Nevada 89502, has located the

MT BOY 8

lode mining claim this 5th day of March, 1993, under and by virtue of the mining laws and regulations of the United States and the State of Nevada.

The number of linear feet claimed in length along the course of the vein from the point of discovery is 750 feet in N55°E direction and 750 feet in a S55°W direction, together with 300 feet on each side of the center of the vein or lode for the entire length of the claim.

To tie this claim to the Public Survey, Begin at the Northeast Corner, Section 28, T. 20 N., R. 52 E., Mt. Diablo P.M., and bear S 55° W 7030 feet, and S 35° E 19410 feet, to the northeast corner of this claim.

The general course of strike of the vein or lode as near as may be determined is N 55° E and S 55° W.

The claim is located in the:

NE 1/4 Section, Township 19 N., Range 52 E.,
 SE 1/4 Section, Township 19 N., Range 52 E.,
 NW 1/4 Section, Township 19 N., Range 52 E.,
 SW 1/4 Section, Township 14, Township 19 N., Range 52 E.

Mt. Diablo P.M., Unknown Mining District, Eureka County, Nevada.

The location work consisted of making a mining claim map as provided in Nevada Revised Statutes 517.040. Two copies of the map are filed in the records of Eureka County, Nevada.

The location monument, corners and side centers are blazed trees or wood posts, set one foot in the ground or mound of stone. The location and markings on each corner or side center are more particularly described as follows:

Markings	Description
MT BOY 8 -2	to Post No. 2, the SE Corner
MT BOY 8 -3	to Post No. 3, the S Side Center
MT BOY 8 -4	to Post No. 4, the SW Corner
MT BOY 8 -5	to Post No. 5, the NW Corner
MT BOY 8 -6	to Post No. 6, the N Side Center
MT BOY 8 -1	to Post No. 1, the NE Corner


The monumentation and marking of the corners was completed by the 12th day of March, 1993.

BY: *Robert W. Schlitching*
 Robert W. Schlitching
 Agent - Locator

STATE OF WYOMING)

COUNTY OF FREMONT) SS

Subscribed, sworn to and acknowledged before me this 22nd day of March, 1993, by Robert W. Schlitching



Connie A. Tilghman
 Notary Public

My Commission Expires: November 30, 1998

BOOK 246 PAGE 281

BOOK 246 PAGE 282
 OFFICIAL RECORDS
 RECORDED AT THE REQUEST OF
 Fmc Minerals Corp
 93 MAR 26 09:05
 EUREKA COUNTY, NEVADA
 M.N. REBALZATI, RECORDER
 FILE NO. 144975
 FEE \$ 6.25

CERTIFICATE OF LOCATION

KNOW ALL MEN BY THESE PRESENTS, that FMC MINERALS CORPORATION, having an office and place of business at 5011 Meadowood Way, Suite 200, Reno, Nevada 89502, has located the

MT BOY 9

lode mining claim this 5th day of March, 1993, under and by virtue of the mining laws and regulations of the United States and the State of Nevada.

The number of linear feet claimed in length along the course of the vein from the point of discovery is 750 feet in N55°E direction and 750 feet in a S55°W direction, together with 300 feet on each side of the center of the vein or lode for the entire length of the claim.

To tie this claim to the Public Survey, Begin at the Northeast Corner, Section 28, T. 20 N., R. 52 E., Mt. Diablo P.M., and bear S 55° W 7030 feet, and S 35° E 18810 feet, to the northeast corner of this claim.

The general course of strike of the vein or lode as near as may be determined is N 55° E and S 55° W.

The claim is located in the:

NE 1/4 Section 19 N., Range 52 E., Township 19 N., Range 52 E.,
 SE 1/4 Section 19 N., Range 52 E., Township 19 N., Range 52 E.,
 NW 1/4 Section 14, Township 19 N., Range 52 E.,
 SW 1/4 Section 14, Township 19 N., Range 52 E.,
 Unknown Mining District, Eureka County, Nevada.

Mt. Diablo P.M.,

The location work consisted of making a mining claim map as provided in Nevada Revised Statutes 517.040. Two copies of the map are filed in the records of Eureka County, Nevada.

The location monument, corners and side centers are blazed trees or wood posts, set one foot in the ground or mound of stone. The location and markings on each corner or side center are more particularly described as follows:


Post No.	Description	Markings
2, the SE Corner	to Post No. 2, the SE Corner	MT BOY 9 -2
3, the S Side Center	to Post No. 3, the S Side Center	MT BOY 9 -3
4, the SW Corner	to Post No. 4, the SW Corner	MT BOY 9 -4
5, the NW Corner	to Post No. 5, the NW Corner	MT BOY 9 -5
6, the N Side Center	to Post No. 6, the N Side Center	MT BOY 9 -6
1, the NE Corner	to Post No. 1, the NE Corner	MT BOY 9 -1

The monumentation and marking of the corners was completed by the 12th day of March, 1993.

BY: *Robert W. Schlitching*
 Agent - Locator

STATE OF WYOMING)
) SS
 COUNTY OF FREMONT)

Subscribed, sworn to and acknowledged before me this 22nd day of March 1993, by Robert W. Schlitching



Notary Public

My Commission Expires: November 30, 1996

144975

BOOK 246 PAGE 282

BOOK 246 PAGE 283
 OFFICIAL RECORDS
 RECORDED AT THE REQUEST OF
 Fmc Minerals Corp.
 93 MAR 26 09:05

EUREKA COUNTY, NEVADA
 M.N. REBALCATEL, RECORDER
 FILE NO. 144976
 FEES \$ 6.25

CERTIFICATE OF LOCATION

KNOW ALL MEN BY THESE PRESENTS, that FMC MINERALS CORPORATION, having an office and place of business at 5011 Meadowood Way, Suite 200, Reno, Nevada 89502, has located the

MT BOY 10

lode mining claim this 4th day of March, 1993, under and by virtue of the mining laws and regulations of the United States and the State of Nevada.

The number of linear feet claimed in length along the course of the vein from the point of discovery is 750 feet in N55°E direction and 750 feet in a S55°W direction, together with 300 feet on each side of the center of the vein or lode for the entire length of the claim.

To tie this claim to the Public Survey, Begin at the Northeast Corner, Section 28, T. 20 N., R. 52 E., Mt. Diablo P.M., and bear S 55° W 7030 feet, and S 35° E 18210 feet, to the northeast corner of this claim.

The general course of strike of the vein or lode as near as may be determined is N 55° E and S 55° W

The claim is located in the:

NE 1/4 Section	19 N., Range 52 E., Township 19 N., Range 52 E.
SE 1/4 Section	15, Township 19 N., Range 52 E., Township 19 N., Range 52 E.
NW 1/4 Section	14, Township 19 N., Range 52 E., Township 19 N., Range 52 E.
SW 1/4 Section	14, Township 19 N., Range 52 E., Township 19 N., Range 52 E.

Mt. Diablo P.M., Unknown Mining District, Eureka County, Nevada.

The location work consisted of making a mining claim map as provided in Nevada Revised Statutes 517.040. Two copies of the map are filed in the records of

Eureka County, Nevada.

The location monument, corners and side centers are blazed trees or wood posts, set one foot in the ground or mound of stone. The location and markings on each corner or side center are more particularly described as follows:

Beginning at the northeast corner post No. 1,


Markings	Description
MT BOY 10 -2	SE Corner
MT BOY 10 -3	S Side Center
MT BOY 10 -4	SW Corner
MT BOY 10 -5	NW Corner
MT BOY 10 -6	N Side Center
MT BOY 10 -1	NE Corner

The monumentation and marking of the corners was completed by the 12th day of March, 1993.

BY: *Robert W. Schlitching*
 Robert W. Schlitching
 Agent - Locator

STATE OF WYOMING)
 COUNTY OF FREMONT) SS

Subscribed, sworn to and acknowledged before me this 22nd day of March, 1993, by Robert W. Schlitching



Connie A. Tilghman
 Notary Public

BOOK 244 PAGE 284
 OFFICIAL RECORDS
 RECORDED AT THE REQUEST OF
 The Nevada Corp.
 93 MAR 26 10 36
 EUREKA COUNTY, NEVADA
 M.N. REBALLETAL RECORDER
 FILE NO. 144977
 FEES \$ 6.25

CERTIFICATE OF LOCATION

KNOW ALL MEN BY THESE PRESENTS, that FMC MINERALS CORPORATION, having an office and place of business at 5011 Meadowood Way, Suite 200, Reno, Nevada 89502, has located the

MT BOY 11

lode mining claim this 4th day of March, 1993, under and by virtue of the mining laws and regulations of the United States and the State of Nevada.

The number of linear feet claimed in length along the course of the vein from the point of discovery is 745 feet in N55°E direction and 755 feet in a S55°W direction, together with 300 feet on each side of the center of the vein or lode for the entire length of the claim.

To tie this claim to the Public Survey, Begin at the Northeast Corner, Section 28, T. 20 N., R. 52 E., Mt. Diablo P.M., and bear S 55° W 7030 feet, and S 35° E 17610 feet, to the northeast corner of this claim.

The general course of strike of the vein or lode as near as may be determined is N 55° E and S 55° W

The claim is located in the:

NE 1/4 Section 15, Township 19 N., Range 52 E.,	15, Township 19 N., Range 52 E.,
SE 1/4 Section 15, Township 19 N., Range 52 E.,	15, Township 19 N., Range 52 E.,
NW 1/4 Section 14, Township 19 N., Range 52 E.,	14, Township 19 N., Range 52 E.,
SW 1/4 Section 14, Township 19 N., Range 52 E.,	14, Township 19 N., Range 52 E.,

Mt. Diablo P.M., Unknown Mining District, Eureka County, Nevada.

The location work consisted of making a mining claim map as provided in Nevada Revised Statutes 517.040. Two copies of the map are filed in the records of

Eureka County, Nevada.

The location monument, corners and side centers are blazed trees or wood posts, set one foot in the ground or mound of stone. The location and markings on each corner or side center are more particularly described as follows:

Beginning at the northeast corner post No. 1,

Markings	Description
MT BOY 11 -2	SE Corner to Post No. 2, the
MT BOY 11 -3	S Side Center to Post No. 3, the
MT BOY 11 -4	SW Corner to Post No. 4, the
MT BOY 11 -5	NW Corner to Post No. 5, the
MT BOY 11 -6	N Side Center to Post No. 6, the
MT BOY 11 -1	NE Corner to Post No. 1, the


The monumentation and marking of the corners was completed by the 12th day of March, 1993.

BY: *Robert W. Schlichting*
 Robert W. Schlichting
 Agent - Locator

STATE OF WYOMING)

COUNTY OF FREMONT)

Subscribed, sworn to and acknowledged before me this 22nd day of March, 1993, by Robert W. Schlichting



Connie A. Tilghman
 Notary Public

My Commission Expires: November 30, 1996

144977

BOOK 244 PAGE 284

BOOK 246 PAGE 285
 OFFICIAL RECORDS
 RECORDED AT THE REQUEST OF
 FMC Minerals Corp
 93 MAR 26 19:06
 EUREKA COUNTY, NEVADA
 M.N. REBALERATI, RECORDER
 FILE NO. 625
 FEES \$

144978

CERTIFICATE OF LOCATION

KNOW ALL MEN BY THESE PRESENTS, that FMC MINERALS CORPORATION, having an office and place of business at 5011 Meadowood Way, Suite 200, Reno, Nevada 89502, has located the

MT BOX 12

lode mining claim this 4th day of March, 1993, under and by virtue of the mining laws and regulations of the United States and the State of Nevada.

The number of linear feet claimed in length along the course of the vein from the point of discovery is 750 feet in N55°E direction and 750 feet in a S55°W direction, together with 300 feet on each side of the center of the vein or lode for the entire length of the claim.

To tie this claim to the Public Survey, Begin at the Northeast Corner, Section 28, T. 20 N., R. 52 E., Mt. Diablo P.M., and bear S 55° W 7030 feet, and S 35° E 17010 feet, to the northeast corner of this claim.

The general course of strike of the vein or lode as near as may be determined is N 55° E and S 55° W.

The claim is located in the:

NE 1/4 Section 15, Township 19 N., Range 52 E.,
 SE 1/4 Section 19 N., Range 52 E.,
 NW 1/4 Section 14, Township 19 N., Range 52 E.,
 SW 1/4 Section 19 N., Range 52 E.,
 Mt. Diablo P.M., Unknown Mining District, Eureka County, Nevada.

The location work consisted of making a mining claim map as provided in Nevada Revised Statutes 517.040. Two copies of the map are filed in the records of Eureka County, Nevada.

The location monument, corners and side centers are blazed trees or wood posts, set one foot in the ground or mound of stone. The location and markings on each corner or side center are more particularly described as follows:


Markings	Description
MT BOX 12 -2	the SE Corner
MT BOX 12 -3	the S Side Center
MT BOX 12 -4	the SW Corner
MT BOX 12 -5	the NW Corner
MT BOX 12 -6	the N Side Center
MT BOX 12 -1	the NE Corner

The monumentation and marking of the corners was completed by the 12th day of March, 1993.

By: *Robert W. Schlitching*
 Robert W. Schlitching
 Agent - Locator

STATE OF WYOMING)
) SS

Subscribed, sworn to and acknowledged before me this 22nd day of March, 1993, by Robert W. Schlitching



Notary Public

BOOK 246 PAGE 285

144978

My Commission Expires: November 30, 1996

BOOK 246 PAGE 286
 OFFICIAL RECORDS
 RECORDED AT THE REQUEST OF
 Fmc Minerals Corp
 93 MAR 26 09:06
 M.N. REBALERATI, RECORDER
 EUREKA COUNTY, NEVADA
 FILE NO. 144979
 FEE \$ 6.25

CERTIFICATE OF LOCATION

144979

KNOW ALL MEN BY THESE PRESENTS, that FMC MINERALS CORPORATION, having an office and place of business at 5011 Meadowood Way, Suite 200, Reno, Nevada 89502, has located the

MT BOY 13

lode mining claim this 4th day of March, 1993, under and by virtue of the mining laws and regulations of the United States and the State of Nevada.

The number of linear feet claimed in length along the course of the vein from the point of discovery is 750 feet in N55°E direction and 750 feet in a S55°W direction, together with 300 feet on each side of the center of the vein or lode for the entire length of the claim.

To tie this claim to the Public Survey, Begin at the Northeast Corner, Section 28, T. 20 N., R. 52 E., Mt. Diablo P.M., and bear S 55° W 7030 feet, and S 35° E 16410 feet, to the northeast corner of this claim.

The general course of strike of the vein or lode as near as may be determined is N 55° E and S 55° W

The claim is located in the:

NE 1/4 Section 15, Township 19 N., Range 52 E.,
 SE 1/4 Section 14, Township 19 N., Range 52 E.,
 NW 1/4 Section 14, Township 19 N., Range 52 E.,
 SW 1/4 Section 15, Township 19 N., Range 52 E.,
 Mt. Diablo P.M., Unknown Mining District, Eureka County, Nevada.

The location work consisted of making a mining claim map as provided in Nevada Revised Statutes 517.040. Two copies of the map are filed in the records of Eureka County, Nevada.

The location monument, corners and side centers are blazed trees or wood posts, set one foot in the ground or mound of stone. The location and markings on each corner or side center are more particularly described as follows:

Beginning at the northeast corner post No. 1,

Description	Markings
to Post No. 2, the SE Corner	MT BOY 13 -2
to Post No. 3, the S Side Center	MT BOY 13 -3
to Post No. 4, the SW Corner	MT BOY 13 -4
to Post No. 5, the NW Corner	MT BOY 13 -5
to Post No. 6, the N Side Center	MT BOY 13 -6
to Post No. 1, the NE Corner	MT BOY 13 -1

Thence, 600 feet S35°E to Post No. 2,
 Thence, 750 feet S55°W to Post No. 3,
 Thence, 750 feet S55°W to Post No. 4,
 Thence, 600 feet N35°W to Post No. 5,
 Thence, 750 feet N55°E to Post No. 6,
 Thence, 750 feet N55°E to Post No. 1,
 the point of beginning.


The monumentation and marking of the corners was completed by the 12th day of March, 1993.

BY: *Robert W. Schlöchtling*
 Robert W. Schlöchtling
 Agent - Locator

STATE OF WYOMING)

COUNTY OF FREMONT)
 SS

Subscribed, sworn to and acknowledged before me this 22nd day of March, 1993, by Robert W. Schlöchtling




Connie A. Tilghman
 Notary Public

BOOK 246 PAGE 286

My Commission Expires: November 30, 1996

144979



Notary Public

Handwritten signature of Connie A. Tilghman

Subscribed, sworn to and acknowledged before me this 22nd day of March 1993, by Robert W. Schlichting

STATE OF WYOMING)
COUNTY OF FREMONT)
SS

BY: Robert W. Schlichting
Agent - Locator

The monumentation and marking of the corners was completed by the 12th day of March, 1993.

Markings	Description	Thence	to Post No.
MT BOY 14 -2	SE Corner	600 feet S35°E	2, the
MT BOY 14 -3	S Side Center	750 feet S55°W	3, the
MT BOY 14 -4	SW Corner	750 feet S55°W	4, the
MT BOY 14 -5	NW Corner	600 feet N35°W	5, the
MT BOY 14 -6	N Side Center	750 feet N55°E	6, the
MT BOY 14 -1	NE Corner	750 feet N55°E	1, the

Beginning at the northeast corner post No. 1, on each corner or side center are more particularly described as follows: posts, set one foot in the ground or mound of stone. The location and markings

The location monument, corners and side centers are blazed trees or wood

The location work consisted of making a mining claim map as provided in Nevada Revised Statutes 517.040. Two copies of the map are filed in the records of

Mt. Diablo P.M., Unknown Mining District, Eureka County, Nevada. NE 1/4 Section 15, Township 19 N., Range 52 E., SE 1/4 Section 10, Township 19 N., Range 52 E., NW 1/4 Section 14, Township 19 N., Range 52 E., SW 1/4 Section 14, Township 19 N., Range 52 E.

The claim is located in the: The general course of strike of the vein or lode as near as may be determined is N 55° E and S 55° W

To tie this claim to the Public Survey, Begin at the Northeast Corner, Section 28, T. 20 N., R. 52 E., Mt. Diablo P.M., and bear S 55° W 7030 feet, and S 35° E 15810 feet, to the northeast corner of this claim.

The number of linear feet claimed in length along the course of the vein from the point of discovery is 10 feet in N55°E direction and 1490 feet in a S55°W direction, together with 300 feet on each side of the center of the vein or lode for the entire length of the claim.

lode mining claim this 4th day of March, 1993, under and by virtue of the mining laws and regulations of the United States and the State of Nevada.

MT BOY 14

KNOW ALL MEN BY THESE PRESENTS, that FMC MINERALS CORPORATION, having an office and place of business at 5011 Meadowood Way, Suite 200, Reno, Nevada 89502, has located the

CERTIFICATE OF LOCATION

BOOK 246 PAGE 287
OFFICIAL RECORDS
RECORDED AT THE REQUEST OF
Fmc Minerals Corp
93 MAR 26 09:06
EUREKA COUNTY, NEVADA
M.N. REBALCATTI, RECORDER
FILE NO. 144980
FEE \$ 2.25

BOOK 246 PAGE 288
 OFFICIAL RECORDS
 RECORDED AT THE REQUEST OF
 FMC Minerals Corp
 93 MAR 26 09:06

EUREKA COUNTY, NEVADA
 M.N. REBALVALI, RECORDER
 FILE NO. 625
 144981

CERTIFICATE OF LOCATION

KNOW ALL MEN BY THESE PRESENTS, that FMC MINERALS CORPORATION, having an office and place of business at 5011 Meadowood Way, Suite 200, Reno, Nevada 89502, has located the

MT BOY 15

lode mining claim this 4th day of March, 1993, under and by virtue of the mining laws and regulations of the United States and the State of Nevada.

The number of linear feet claimed in length along the course of the vein from the point of discovery is 10 feet in N55°E direction and 1490 feet in a S55°W direction, together with 300 feet on each side of the center of the vein or lode for the entire length of the claim.

To tie this claim to the Public Survey, Begin at the Northeast Corner, Section 28, T. 20 N., R. 52 E., Mt. Diablo P.M., and bear S 55° W 7030 feet, and S 35° E 15210 feet, to the northeast corner of this claim.

The general course of strike of the vein or lode as near as may be determined is N 55° E and S 55° W.

The claim is located in the:

NE 1/4 Section 15, Township 19 N., Range 52 E.,
 SE 1/4 Section 10, Township 19 N., Range 52 E.,
 NW 1/4 Section, Township 19 N., Range 52 E.,
 SW 1/4 Section, Township 19 N., Range 52 E.,

Mt. Diablo P.M., Unknown Mining District, Eureka County, Nevada.

The location work consisted of making a mining claim map as provided in Nevada Revised Statutes 517.040. Two copies of the map are filed in the records of

Eureka County, Nevada.

The location monument, corners and side centers are blazed trees or wood posts, set one foot in the ground or mound of stone. The location and markings on each corner or side center are more particularly described as follows:

Beginning at the northeast corner post No. 1,

Description	Markings
to Post No. 2, the SE Corner	MT BOY 15 -2
to Post No. 3, the S Side Center	MT BOY 15 -3
to Post No. 4, the SW Corner	MT BOY 15 -4
to Post No. 5, the NW Corner	MT BOY 15 -5
to Post No. 6, the N Side Center	MT BOY 15 -6
to Post No. 1, the NE Corner	MT BOY 15 -1

The monumentation and marking of the corners was completed by the 12th day of March, 1993.


BY:

Robert W. Schlitching
 Agent - Locator

STATE OF WYOMING)

COUNTY OF FREMONT)
 SS

Subscribed, sworn to and acknowledged before me this 22nd day of March 1993, by Robert W. Schlitching



Notary Public

[Handwritten Signature]

144981

BOOK 246 PAGE 288

My Commission Expires: November 30, 1996

KNOW ALL MEN BY THESE PRESENTS, that FMC MINERALS CORPORATION, having an office and place of business at 5011 Meadowood Way, Suite 200, Reno, Nevada 89502, has located the

MT BOY 16

lode mining claim this 4th day of March, 1993, under and by virtue of the mining laws and regulations of the United States and the State of Nevada.

The number of linear feet claimed in length along the course of the vein from the point of discovery is 10 feet in N55°E direction and 1490 feet in a S55°W direction, together with 300 feet on each side of the center of the vein or lode for the entire length of the claim.

To tie this claim to the Public Survey, Begin at the Northeast Corner, Section 28, T. 20 N., R. 52 E., Mt. Diablo P.M., and bear S 55° W 7030 feet, and S 35° E 14610 feet, to the northeast corner of this claim.

The general course of strike of the vein or lode as near as may be determined is N 55° E and S 55° W.

The claim is located in the:

NE 1/4 Section 15, Township 19 N., Range 52 E.,
 SE 1/4 Section 10, Township 19 N., Range 52 E.,
 NW 1/4 Section, Township 19 N., Range 52 E.,
 SW 1/4 Section, Township 19 N., Range 52 E.,
 Mt. Diablo P.M., Unknown Mining District, Eureka County, Nevada.

The location work consisted of making a mining claim map as provided in Nevada Revised Statutes 517.040. Two copies of the map are filed in the records of Eureka County, Nevada.

The location monument, corners and side centers are blazed trees or wood posts, set one foot in the ground or mound of stone. The location and markings on each corner or side center are more particularly described as follows:
 Beginning at the northeast corner post No. 1,


Markings	Description
MT BOY 16 -2	2, the SE Corner
MT BOY 16 -3	3, the S Side Center
MT BOY 16 -4	4, the SW Corner
MT BOY 16 -5	5, the NW Corner
MT BOY 16 -6	6, the N Side Center
MT BOY 16 -1	1, the NE Corner

The monumentation and marking of the corners was completed by the 12th day of March, 1993.

BY: *Robert W. Schlichting*
 Robert W. Schlichting
 Agent - Locator

STATE OF WYOMING)
 COUNTY OF FREMONT)
 SS

Subscribed, sworn to and acknowledged before me this 22nd day of March 1993, by Robert W. Schlichting



Connie A. Tilghman
 Notary Public

144982

BOOK 246 PAGE 289

My Commission Expires: November 30, 1996

BOOK 246 PAGE 289
 OFFICIAL RECORDS
 RECORDED AT THE REQUEST OF
 FMC Minerals Corp
 93 MAR 26 A9:06

EUREKA COUNTY, NEVADA
 M.N. REBAL EATL. RECORDER
 FILE NO. 144982
 FEE \$ 6.25

CERTIFICATE OF LOCATION

BOOK 246 PAGE 290
 OFFICIAL RECORDS
 RECORDED AT THE REQUEST OF
 The Nevada Dept
 93 MAR 26 09:06
 M.M. REBALCATTI, RECORDER
 EUREKA COUNTY, NEVADA
 FILE NO. 625
 FEE \$

CERTIFICATE OF LOCATION

144983

KNOW ALL MEN BY THESE PRESENTS, that FMC MINERALS CORPORATION, having an office and place of business at 5011 Meadowood Way, Suite 200, Reno, Nevada 89502, has located the

MT BOY 17

lode mining claim this 4th day of March, 1993, under and by virtue of the mining laws and regulations of the United States and the State of Nevada.

The number of linear feet claimed in length along the course of the vein from the point of discovery is 10 feet in N55°E direction and 1490 feet in a S55°W direction, together with 300 feet on each side of the center of the vein or lode for the entire length of the claim.

To tie this claim to the Public Survey, Begin at the Northeast Corner, Section 28, T. 20 N., R. 52 E., Mt. Diablo P.M., and bear S 55° W 7030 feet, and S 35° E 14010 feet, to the northeast corner of this claim.

The general course of strike of the vein or lode as near as may be determined is N 55° E and S 55° W

The claim is located in the:

NE 1/4 Section 19 N., Range 52 E., Township 19 N., Range 52 E.,
 SE 1/4 Section 10, Township 19 N., Range 52 E.,
 NW 1/4 Section, Township 19 N., Range 52 E.,
 SW 1/4 Section, Township 19 N., Range 52 E.,

Mt. Diablo P.M., Unknown Mining District, Eureka County, Nevada.

The location work consisted of making a mining claim map as provided in Nevada Revised Statutes 517.040. Two copies of the map are filed in the records of Eureka County, Nevada.

The location monument, corners and side centers are blazed trees or wood posts, set one foot in the ground or mound of stone. The location and markings on each corner or side center are more particularly described as follows:


Markings	Description
MT BOY 17 -2	SE Corner
MT BOY 17 -3	S Side Center
MT BOY 17 -4	SW Corner
MT BOY 17 -5	NW Corner
MT BOY 17 -6	N Side Center
MT BOY 17 -1	NE Corner

The monumentation and marking of the corners was completed by the 12th day of March, 1993.

BY: *Robert W. Schlitching*
 Robert W. Schlitching
 Agent - Locator

STATE OF WYOMING)
) SS
 COUNTY OF FREMONT)

Subscribed, sworn to and acknowledged before me this 22nd day of March 1993, by Robert W. Schlitching



Connie A. Tilghman
 Notary Public

144983

BOOK 246 PAGE 290

My Commission Expires: November 30, 1996

BOOK 246 PAGE 291
 OFFICIAL RECORDS
 RECORDED AT THE REQUEST OF
 FMC Minerals Corp
 93 MAR 26 09:06
 EUREKA COUNTY, NEVADA
 M.N. REBAL EATL. RECORDER
 FILE NO. _____
 FEES \$ 6.25

CERTIFICATE OF LOCATION

KNOW ALL MEN BY THESE PRESENTS, that FMC MINERALS CORPORATION, having an office and place of business at 5011 Meadowood Way, Suite 200, Reno, Nevada 89502, has located the

MT BOY 18

lode mining claim this 4th day of March, 1993, under and by virtue of the mining laws and regulations of the United States and the State of Nevada.

The number of linear feet claimed in length along the course of the vein from the point of discovery is 15 feet in N55°E direction and 1485 feet in a S55°W direction, together with 300 feet on each side of the center of the vein or lode for the entire length of the claim.

To tie this claim to the Public Survey, Begin at the Northeast Corner, Section 28, T. 20 N., R. 52 E., Mt. Diablo P.M., and bear S 55° W 7030 feet, and S 35° E 13410 feet, to the northeast corner of this claim.

The general course of strike of the vein or lode as near as may be determined is N 55° E and S 55° W.

The claim is located in the:

NE 1/4 Section 10, Township 19 N., Range 52 E.,
 SE 1/4 Section 10, Township 19 N., Range 52 E.,
 NW 1/4 Section 10, Township 19 N., Range 52 E.,
 SW 1/4 Section 10, Township 19 N., Range 52 E.,

Mt. Diablo P.M., Unknown Mining District, Eureka County, Nevada.
 The location work consisted of making a mining claim map as provided in Nevada Revised Statutes 517.040. Two copies of the map are filed in the records of Eureka County, Nevada.

The location monument, corners and side centers are blazed trees or wood posts, set one foot in the ground or mound of stone. The location and markings on each corner or side center are more particularly described as follows:

Beginning at the northeast corner post No. 1,

Markings	Description
MT BOY 18 - 2	SE Corner
MT BOY 18 - 3	S Side Center
MT BOY 18 - 4	SW Corner
MT BOY 18 - 5	NW Corner
MT BOY 18 - 6	N Side Center
MT BOY 18 - 1	NE Corner


Thence, 600 feet S 35° E to Post No. 2, the SE Corner
 Thence, 750 feet S 55° W to Post No. 3, the S Side Center
 Thence, 750 feet S 55° W to Post No. 4, the SW Corner
 Thence, 600 feet N 35° W to Post No. 5, the NW Corner
 Thence, 750 feet N 55° E to Post No. 6, the N Side Center
 Thence, 750 feet N 55° E to Post No. 1, the NE Corner

The monumentation and marking of the corners was completed by the 12th day of March, 1993.

BY: *Robert W. Schlichting*
 Robert W. Schlichting
 Agent - Locator

STATE OF WYOMING)
) SS
 COUNTY OF FREMONT)

Subscribed, sworn to and acknowledged before me this 22nd day of March, 1993, by Robert W. Schlichting



Connie A. Tilghman
 Notary Public

BOOK 246 PAGE 292
 OFFICIAL RECORDS
 RECORDED AT THE REQUEST OF
 FMC Minerals Corp
 93 MAR 26 09:06
 EUREKA COUNTY, NEVADA
 M.N. REBALLETAL, RECORDER
 FILE NO. FEES \$ 25

CERTIFICATE OF LOCATION

KNOW ALL MEN BY THESE PRESENTS, that FMC MINERALS CORPORATION, having an office and place of business at 5011 Meadowood Way, Suite 200, Reno, Nevada 89502, has located the

lode mining claim this 4th day of March, 1993, under and by virtue of the mining laws and regulations of the United States and the State of Nevada.

The number of linear feet claimed in length along the course of the vein from the point of discovery is 10 feet in N55°E direction and 1490 feet on each side of the center of the vein or lode for the entire length of the claim.

To tie this claim to the Public Survey, begin at the Northeast Corner, Section 28, T. 20 N., R. 52 E., Mt. Diablo P.M., and bear S 55° W 7030 feet, and S 35° E 12810 feet, to the northeast corner of this claim.

The general course of strike of the vein or lode as near as may be determined is N 55° E and S 55° W.

The claim is located in the:

NE 1/4 Section 10, Township 19 N., Range 52 E.,	Unknown	Mt. Diablo P.M.,
SE 1/4 Section 10, Township 19 N., Range 52 E.,	Unknown	
NW 1/4 Section 10, Township 19 N., Range 52 E.,	Unknown	
SW 1/4 Section 10, Township 19 N., Range 52 E.,	Unknown	

The location work consisted of making a mining claim map as provided in Nevada Revised Statutes 517.040. Two copies of the map are filed in the records of Eureka County, Nevada.

The location monument, corners and side centers are blazed trees or wood posts, set one foot in the ground or mound of stone. The location and markings on each corner or side center are more particularly described as follows:

Beginning at the northeast corner post No. 1, Description

the SE Corner	to Post No. 2, the	600 feet	S 35° E
the S Side Center	to Post No. 3, the	750 feet	S 55° W
the SW Corner	to Post No. 4, the	750 feet	S 55° W
the NW Corner	to Post No. 5, the	600 feet	N 35° W
the N Side Center	to Post No. 6, the	750 feet	N 55° E
the NE Corner	to Post No. 1, the	750 feet	N 55° E


the point of beginning.

The monumentation and marking of the corners was completed by the 12th day of March, 1993.

BY: *Robert W. Schlichting*
 Robert W. Schlichting
 Agent - Locator

STATE OF WYOMING)
) SS
 COUNTY OF FREMONT)

Subscribed, sworn to and acknowledged before me this 22nd day of March 1993, by Robert W. Schlichting



Connie A. Tilghman
 Notary Public

BOOK 246 PAGE 293
 OFFICIAL RECORDS
 RECORDED AT THE REQUEST OF
 FMC Minerals Corp
 93 MAR 26 AM 9:06

EUREKA COUNTY, NEVADA
 M.N. REBALZATI, RECORDER
 FILE NO. 6-25
 144986

CERTIFICATE OF LOCATION

KNOW ALL MEN BY THESE PRESENTS, that FMC MINERALS CORPORATION, having an office and place of business at 5011 Meadwood Way, Suite 200, Reno, Nevada 89502, has located the

MT BOY 20

lode mining claim this 4th day of March, 1993, under and by virtue of the mining laws and regulations of the United States and the State of Nevada.

The number of linear feet claimed in length along the course of the vein from the point of discovery is 10 feet in N55°E direction and 1490 feet in a S55°W direction, together with 300 feet on each side of the center of the vein or lode for the entire length of the claim.

To tie this claim to the Public Survey, Begin at the Northeast Corner, Section 28, T. 20N., R. 52E., Mt. Diablo P.M., and bear S 55° W 7030 feet, and S 35° E 12210 feet, to the northeast corner of this claim.

The general course of strike of the vein or lode as near as may be determined is N 55° E and S 55° W.

The claim is located in the:

NE 1/4 Section 10, Township 19 N., Range 52 E.,
 SE 1/4 Section 10, Township 19 N., Range 52 E.,
 NW 1/4 Section 10, Township 19 N., Range 52 E.,
 SW 1/4 Section 10, Township 19 N., Range 52 E.,

Mt. Diablo P.M., Unknown Mining District, Eureka County, Nevada.

The location work consisted of making a mining claim map as provided in Nevada Revised Statutes 517.040. Two copies of the map are filed in the records of Eureka County, Nevada.

The location monument, corners and side centers are blazed trees or wood posts, set one foot in the ground or mound of stone. The location and markings on each corner or side center are more particularly described as follows:

Beginning at the northeast corner post No. 1,

Markings	Description
2	the SE Corner
3	the S Side Center
4	the SW Corner
5	the NW Corner
6	the N Side Center
1	the NE Corner


Thence, 600 feet S35°E to Post No. 2,
 Thence, 750 feet S55°W to Post No. 3,
 Thence, 750 feet S55°W to Post No. 4,
 Thence, 600 feet N35°W to Post No. 5,
 Thence, 750 feet N55°E to Post No. 6,
 Thence, 750 feet N55°E to Post No. 1,
 the point of beginning.

The monumentation and marking of the corners was completed by the 12th day of March, 1993.

BY: *Robert W. Schluchting*
 Robert W. Schluchting
 Agent - Locator

STATE OF WYOMING)
)
 COUNTY OF FREMONT)
)
 SS

Subscribed, sworn to and acknowledged before me this 22nd day of March 1993, by Robert W. Schluchting



Connie A. Thigman
 Notary Public

My Commission Expires: November 30, 1996

144986

BOOK 246 PAGE 293

BOOK 246 PAGE 294
 OFFICIAL RECORDS
 RECORDED AT THE REQUEST OF
 FMC Minerals
 93 MAR 26 09:06
 EUREKA COUNTY, NEVADA
 M.N. REBALZATI, RECORDER
 FILE NO. 144987
 FEES \$ 6.25

CERTIFICATE OF LOCATION

KNOW ALL MEN BY THESE PRESENTS, that FMC MINERALS CORPORATION, having an office and place of business at 5011 Meadowood Way, Suite 200, Reno, Nevada 89502, has located the

MT BOY 21

lode mining claim this 4th day of March, 1993, under and by virtue of the mining laws and regulations of the United States and the State of Nevada.

The number of linear feet claimed in length along the course of the vein from the point of discovery is 15 feet in N55°E direction and 1485 feet in a S55°W direction, together with 300 feet on each side of the center of the vein or lode for the entire length of the claim.

To tie this claim to the Public Survey, Begin at the Northeast Corner, Section 28, T. 20 N., R. 52 E., Mt. Diablo P.M., and bear S 55° W 7030 feet, and S 35° E 11610 feet, to the northeast corner of this claim.

The general course of strike of the vein or lode as near as may be determined is N 55° E and S 55° W.

The claim is located in the:

NE 1/4 Section 10, Township 19 N., Range 52 E.,
 SE 1/4 Section 10, Township 19 N., Range 52 E.,
 NW 1/4 Section 10, Township 19 N., Range 52 E.,
 SW 1/4 Section 10, Township 19 N., Range 52 E.,
 Mt. Diablo P.M., Unknown Mining District, Eureka County, Nevada.

The location work consisted of making a mining claim map as provided in Nevada Revised Statutes 517.040. Two copies of the map are filed in the records of Eureka County, Nevada.

The location monument, corners and side centers are blazed trees or wood posts, set one foot in the ground or mound of stone. The location and markings on each corner or side center are more particularly described as follows:

Beginning at the northeast corner post No. 1,

Markings	Description
MT BOY 21-2	the SE Corner
MT BOY 21-3	the S Side Center
MT BOY 21-4	the SW Corner
MT BOY 21-5	the NW Corner
MT BOY 21-6	the N Side Center
MT BOY 21-1	the NE Corner


Thence, 600 feet S35°E to Post No. 2,
 Thence, 750 feet S55°W to Post No. 3,
 Thence, 750 feet S55°W to Post No. 4,
 Thence, 600 feet N35°W to Post No. 5,
 Thence, 750 feet N55°E to Post No. 6,
 Thence, 750 feet N55°E to Post No. 1, the point of beginning.

The monumentation and marking of the corners was completed by the 12th day of March, 1993.

BY: *Robert W. Schlichting*
 Robert W. Schlichting
 Agent - Locator

STATE OF WYOMING)
)
 COUNTY OF FREMONT)
)
 SS

Subscribed, sworn to and acknowledged before me this 22nd day of March, 1993, by Robert W. Schlichting



Connie A. Tilghman
 Notary Public

My Commission Expires: November 30, 1996

144987

BOOK 246 PAGE 294

BOOK 246 PAGE 295
 OFFICIAL RECORDS
 RECORDED AT THE REQUEST OF
 FMC Minerals Corp.
 93 MAR 26 10:06
 EUREKA COUNTY, NEVADA
 M.N. REBAL/LEATI, RECORDER
 FILE NO. 144988
 FEE \$ 6.25

CERTIFICATE OF LOCATION

KNOW ALL MEN BY THESE PRESENTS, that FMC MINERALS CORPORATION, having an office and place of business at 5011 Meadowood Way, Suite 200, Reno, Nevada 89502, has located the

lode mining claim this 4th day of March, 1993, under and by virtue of the mining laws and regulations of the United States and the State of Nevada.

The number of linear feet claimed in length along the course of the vein from the point of discovery is 30 feet in N55°E direction and 1470 feet in a S55°W direction, together with 300 feet on each side of the center of the vein or lode for the entire length of the claim.

To tie this claim to the Public Survey, Begin at the Northeast Corner, Section 28, T. 20 N., R. 52 E., Mt. Diablo P.M., and bear S 55° W 7030 feet, and S 35° E 11010 feet, to the northeast corner of this claim.

The general course of strike of the vein or lode as near as may be determined is N 55° E and S 55° W.

The claim is located in the:

NE 1/4 Section 10, Township 19 N., Range 52 E.,
 SE 1/4 Section 10, Township 19 N., Range 52 E.,
 NW 1/4 Section 10, Township 19 N., Range 52 E.,
 SW 1/4 Section 10, Township 19 N., Range 52 E.,
 Mt. Diablo P.M., Unknown Mining District, Eureka County, Nevada.

The location work consisted of making a mining claim map as provided in Nevada Revised Statutes 517.040. Two copies of the map are filed in the records of Eureka County, Nevada.

The location monument, corners and side centers are blazed trees or wood posts, set one foot in the ground or mound of stone. The location and markings on each corner or side center are more particularly described as follows:


Markings	Description
MT BOY 22-2	to Post No. 2, the SE Corner
MT BOY 22-3	to Post No. 3, the S Side Center
MT BOY 22-4	to Post No. 4, the SW Corner
MT BOY 22-5	to Post No. 5, the NW Corner
MT BOY 22-6	to Post No. 6, the N Side Center
MT BOY 22-1	to Post No. 1, the NE Corner

Beginning at the northeast corner post No. 1, the monumentation and marking of the corners was completed by the 12th day of March, 1993.

BY: *Robert W. Schlitching*
 Robert W. Schlitching
 Agent - Locator

STATE OF WYOMING)
)
 COUNTY OF FREMONT)
)
 SS

Subscribed, sworn to and acknowledged before me this 22nd day of March 1993, by Robert W. Schlitching



Connie A. Tilghman
 Notary Public
 BOOK 246 PAGE 295

BOOK 296 PAGE 296
 OFFICIAL RECORDS
 RECORDED AT THE REQUEST OF
 FMC Minerals Corp
 93 MAR 26 19:06
 EUREKA COUNTY, NEVADA
 M.N. REBAL EATL. RECORDER
 FILE NO. FEES \$ 25
144989

CERTIFICATE OF LOCATION

KNOW ALL MEN BY THESE PRESENTS, that FMC MINERALS CORPORATION, having an office and place of business at 5011 Meadowood Way, Suite 200, Reno, Nevada 89502, has located the

MT BOY 23

lode mining claim this 6th day of March, 1993, under and by virtue of the mining laws and regulations of the United States and the State of Nevada.

The number of linear feet claimed in length along the course of the vein from the point of discovery is 10 feet in N55°E direction and 1490 feet in a S55°W direction, together with 300 feet on each side of the center of the vein or lode for the entire length of the claim.

To tie this claim to the Public Survey, Begin at the Northeast Corner, Section 28, T. 20 N., R. 52 E., Mt. Diablo P.M., and bear S 55° W 5530 feet, and S 35° E 23610 feet, to the northeast corner of this claim.

The general course of strike of the vein or lode as near as may be determined is N 55° E and S 55° W.

The claim is located in the:

NE 1/4 Section 23, Township 19 N., Range 52 E.,
 SE 1/4 Section 19 N., Range 52 E.,
 NW 1/4 Section 24, Township 19 N., Range 52 E.,
 SW 1/4 Section 19 N., Range 52 E.,
 Mt. Diablo P.M., Unknown Mining District, Eureka County, Nevada.

The location work consisted of making a mining claim map as provided in Nevada Revised Statutes 517.040. Two copies of the map are filed in the records of Eureka County, Nevada.

The location monument, corners and side centers are blazed trees or wood posts, set one foot in the ground or mound of stone. The location and markings on each corner or side center are more particularly described as follows:

Beginning at the northeast corner post No. 1,

Markings	Description
MT BOY 23 -2	to Post No. 2, the SE Corner
MT BOY 23 -3	to Post No. 3, the S Side Center
MT BOY 23 -4	to Post No. 4, the SW Corner
MT BOY 23 -5	to Post No. 5, the NW Corner
MT BOY 23 -6	to Post No. 6, the N Side Center
MT BOY 23 -1	to Post No. 1, the NE Corner

The monumentation and marking of the corners was completed by the 12th day of March, 1993.


BY:

Robert W. Schlichting
 Agent - Locator

STATE OF WYOMING)

COUNTY OF FREMONT)
 SS

Subscribed, sworn to and acknowledged before me this 22nd day of March 1993, by Robert W. Schlichting



Notary Public

BOOK 246 PAGE 297
 OFFICIAL RECORDS
 RECORDED AT THE REQUEST OF
 FMC Minerals Corp
 93 MAR 26 19:06
 EUREKA COUNTY, NEVADA
 M.N. REBALLETI, RECORDER
 FILE NO. 144990
 FEE \$ 6.25

CERTIFICATE OF LOCATION

KNOW ALL MEN BY THESE PRESENTS, that FMC MINERALS CORPORATION, having an office and place of business at 5011 Meadowood Way, Suite 200, Reno, Nevada 89502, has located the

MT BOY 24

lode mining claim this 6th day of March, 1993, under and by virtue of the mining laws and regulations of the United States and the State of Nevada.

The number of linear feet claimed in length along the course of the vein from the point of discovery is 1490 feet in N55°E direction and 10 feet in a S55°W direction, together with 300 feet on each side of the center of the vein or lode for the entire length of the claim.

To tie this claim to the Public Survey, Begin at the Northeast Corner, Section 28, T. 20 N., R. 52 E., Mt. Diablo P.M., and bear S 55° W 4030 feet, and S 35° E 23610 feet, to the northeast corner of this claim.

The general course of strike of the vein or lode as near as may be determined is N 55° E and S 55° W

The claim is located in the:

NE 1/4 Section	Township 19 N., Range 52 E.	
SE 1/4 Section	Township 19 N., Range 52 E.	
NW 1/4 Section	Township 19 N., Range 52 E.	
SW 1/4 Section	Township 19 N., Range 52 E.	

Mt. Diablo P.M., Unknown Mining District, Eureka County, Nevada.

The location work consisted of making a mining claim map as provided in Nevada Revised Statutes 517.040. Two copies of the map are filed in the records of Eureka County, Nevada.

The location monument, corners and side centers are blazed trees or wood posts, set one foot in the ground or mound of stone. The location and markings on each corner or side center are more particularly described as follows:

Beginning at the northeast corner post No. 1,

Markings	Description
MT BOY 24 -2	the SE Corner
MT BOY 24 -3	the S Side Center
MT BOY 24 -4	the SW Corner
MT BOY 24 -5	the NW Corner
MT BOY 24 -6	the N Side Center
MT BOY 24 -1	the NE Corner


Thence, 600 feet S35°E to Post No. 2, the SE Corner
 Thence, 750 feet S55°W to Post No. 3, the S Side Center
 Thence, 750 feet S55°W to Post No. 4, the SW Corner
 Thence, 600 feet N35°W to Post No. 5, the NW Corner
 Thence, 750 feet N55°E to Post No. 6, the N Side Center
 Thence, 750 feet N55°E to Post No. 1, the NE Corner
 the point of beginning.

The monumentation and marking of the corners was completed by the 12th day of March, 1993.

BY: *Robert W. Schlichting*
 Robert W. Schlichting
 Agent - Locator


STATE OF WYOMING)
 COUNTY OF FREMONT)
 SS

Subscribed, sworn to and acknowledged before me this 22nd day of March 1993, by Robert W. Schlichting



Connie A. Tilghman
 Notary Public

144991



Notary Public
Connie A. Tilghman

Subscribed, sworn to and acknowledged before me this 22nd day of March 1993, by Robert W. Schlichting

STATE OF WYOMING)
COUNTY OF FREMONT)
SS

BY: *Robert W. Schlichting*
Robert W. Schlichting
Agent - Locator

The monumentation and marking of the corners was completed by the 12th day of March, 1993.

Markings	Description	Description
MT BOY 25 -2	SE Corner	to Post No. 2, the SE Corner
MT BOY 25 -3	S Side Center	to Post No. 3, the S Side Center
MT BOY 25 -4	SW Corner	to Post No. 4, the SW Corner
MT BOY 25 -5	NW Corner	to Post No. 5, the NW Corner
MT BOY 25 -6	N Side Center	to Post No. 6, the N Side Center
MT BOY 25 -1	NE Corner	to Post No. 1, the NE Corner

Beginning at the northeast corner post No. 1, the location monument, corners and side centers are blazed trees or wood posts, set one foot in the ground or mound of stone. The location and markings on each corner or side center are more particularly described as follows:

The location work consisted of making a mining claim map as provided in Nevada Revised Statutes 517.040. Two copies of the map are filed in the records of Eureka County, Nevada.

Section	Township	Range	County
NE 1/4 Section 23	19 N.	Range 52 E.	Eureka County, Nevada.
SE 1/4 Section 14	19 N.	Range 52 E.	
NW 1/4 Section 24	19 N.	Range 52 E.	
SW 1/4 Section 13	19 N.	Range 52 E.	
Unknown			

The claim is located in the: Mt. Diablo P.M., Mining District, Eureka County, Nevada.

To tie this claim to the Public Survey, Begin at the Northeast Corner, Section 28, T. 20 N., R. 52 E., Mt. Diablo P.M., and bear S 55° W 5530 feet, and S 35° E 23010 feet, to the northeast corner of this claim. The general course of strike of the vein or lode as near as may be determined is N 55° E and S 55° W.

The number of linear feet claimed in length along the course of the vein from the point of discovery is 10 feet in N55°E direction and 1490 feet in a S55°W direction, together with 300 feet on each side of the center of the vein or lode for the entire length of the claim.

Lode mining claim this 6th day of March, 1993, under and by virtue of the mining laws and regulations of the United States and the State of Nevada.

KNOW ALL MEN BY THESE PRESENTS, that FMC MINERALS CORPORATION, having an office and place of business at 5011 Meadowood Way, Suite 200, Reno, Nevada 89502, has located the

CERTIFICATE OF LOCATION
144991
EUREKA COUNTY, NEVADA
M.N. REBALLETI, RECORDER
FILE NO. _____
FEES \$ 6.25
Fmc Minerals Corp.
RECORDED AT THE REQUEST OF
OFFICIAL RECORDS
BOOK 246 PAGE 298
93 MAR 26 09:06

OFFICIAL RECORDS RECORDED AT THE REQUEST OF

FMC Minerals Corp

93 MAR 26 10:06

EUREKA COUNTY, NEVADA

M.N. REBAL EATL. RECORDER

FILE NO. FEE \$ 6.25

144992

CERTIFICATE OF LOCATION

KNOW ALL MEN BY THESE PRESENTS, that FMC MINERALS CORPORATION, having an office and place of business at 5011 Meadowood Way, Suite 200, Reno, Nevada 89502, has located the

MT BOY 26

lode mining claim this 6th day of March, 1993, under and by virtue of the mining laws and regulations of the United States and the State of Nevada.

The number of linear feet claimed in length along the course of the vein from the point of discovery is 1490 feet in N55°E direction and 10 feet in a S55°W direction, together with 300 feet on each side of the center of the vein or lode for the entire length of the claim.

To tie this claim to the Public Survey, Begin at the Northeast Corner, Section 28, T. 20 N., R. 52 E., Mt. Diablo P.M., and bear S 55° W 4030 feet, and S 35° E 23010 feet, to the northeast corner of this claim.

The general course of strike of the vein or lode as near as may be determined is N 55° E and S 55° W

The claim is located in the:

NE 1/4 Section	Township 19 N., Range 52 E.,
SE 1/4 Section	Township 19 N., Range 52 E.,
NW 1/4 Section	Township 19 N., Range 52 E.,
SW 1/4 Section	Township 19 N., Range 52 E.,

Mt. Diablo P.M., Unknown Mining District, Eureka County, Nevada.

The location work consisted of making a mining claim map as provided in Nevada Revised Statutes 517.040. Two copies of the map are filed in the records of Eureka County, Nevada.

The location monument, corners and side centers are blazed trees or wood posts, set one foot in the ground or mound of stone. The location and markings on each corner or side center are more particularly described as follows:


Description	Markings
to Post No. 2, the SE Corner	MT BOY 26 -2
to Post No. 3, the S Side Center	MT BOY 26 -3
to Post No. 4, the SW Corner	MT BOY 26 -4
to Post No. 5, the NW Corner	MT BOY 26 -5
to Post No. 6, the N Side Center	MT BOY 26 -6
to Post No. 1, the NE Corner	MT BOY 26 -1

Beginning at the northeast corner post No. 1, the monumentation and marking of the corners was completed by the 12th day of March, 1993.

BY: *Robert W. Schlichting*
Robert W. Schlichting
Agent - Locator

STATE OF WYOMING)
COUNTY OF FREMONT) SS

Subscribed, sworn to and acknowledged before me this 22nd day of March 1993, by Robert W. Schlichting



Connie A. Tilghman
Notary Public

My Commission Expires: November 30, 1996

144992

BOOK 276 PAGE 259

BOOK 246 PAGE 300
 OFFICIAL RECORDS
 RECORDED AT THE REQUEST OF
 FMC Minerals Corp
 93 MAR 26 09:06
 EUREKA COUNTY, NEVADA
 M.N. REBALLET, RECORDER
 FILE NO. 144993
 FEE \$ 25

CERTIFICATE OF LOCATION

KNOW ALL MEN BY THESE PRESENTS, that FMC MINERALS CORPORATION, having an office and place of business at 5011 Meadowood Way, Suite 200, Reno, Nevada 89502, has located the

MT BOY 27

lode mining claim this 6th day of March, 1993, under and by virtue of the mining laws and regulations of the United States and the State of Nevada.

The number of linear feet claimed in length along the course of the vein from the point of discovery is 10 feet in N55°E direction and 1490 feet in a S55°W direction, together with 300 feet on each side of the center of the vein or lode for the entire length of the claim.

To tie this claim to the Public Survey, Begin at the Northeast Corner, Section 28, T. 20N., R. 52E., Mt. Diablo P.M., and bear S 55° W 5530 feet, and S 35° E 22410 feet, to the northeast corner of this claim.

The general course of strike of the vein or lode as near as may be determined is N 55° E and S 55° W.

The claim is located in the:

NE 1/4 Section 23, Township 19 N., Range 52 E.,
 SE 1/4 Section 14, Township 19 N., Range 52 E.,
 NW 1/4 Section 19 N., Range 52 E.,
 SW 1/4 Section 19 N., Range 52 E.,
 Mt. Diablo P.M., Unknown Mining District, Eureka County, Nevada.

The location work consisted of making a mining claim map as provided in Nevada Revised Statutes 517.040. Two copies of the map are filed in the records of Eureka County, Nevada.

The location monument, corners and side centers are blazed trees or wood posts, set one foot in the ground or mound of stone. The location and markings on each corner or side center are more particularly described as follows:

Markings	Description
MT BOY 27 -2	SE Corner
MT BOY 27 -3	S Side Center
MT BOY 27 -4	SW Corner
MT BOY 27 -5	NW Corner
MT BOY 27 -6	N Side Center
MT BOY 27 -1	NE Corner


Beginning at the northeast corner post No. 1, the point of beginning.

The monumentation and marking of the corners was completed by the 12th day of March, 1993.

BY: *[Signature]*
 Robert W. Schlichting
 Agent - Locator

STATE OF WYOMING)
 COUNTY OF FREMONT)
 SS

Subscribed, sworn to and acknowledged before me this 22nd day of March 1993, by Robert W. Schlichting



[Signature]
 Notary Public

93 MAR 26 AM 9:06

EUREKA COUNTY, NEVADA

M.N. REBALCATTI, RECORDER

FILE NO. 625

FEES \$

144994

CERTIFICATE OF LOCATION

KNOW ALL MEN BY THESE PRESENTS, that FMC MINERALS CORPORATION, having an office and place of business at 5011 Meadowood Way, Suite 200, Reno, Nevada 89502, has located the

MT BOY 28

lode mining claim this 6th day of March, 1993, under and by virtue of the mining laws and regulations of the United States and the State of Nevada.

The number of linear feet claimed in length along the course of the vein from the point of discovery is 1490 feet in N55°E direction and 10 feet in a S55°W direction, together with 300 feet on each side of the center of the vein or lode for the entire length of the claim.

To tie this claim to the Public Survey, Begin at the Northeast Corner, Section 28, T. 20 N., R. 52 E., Mt. Diablo P.M., and bear S 55° W 4030 feet, and S 35° E 22410 feet, to the northeast corner of this claim.

The general course of strike of the vein or lode as near as may be determined is N 55° E and S 55° W.

The claim is located in the:

NE 1/4 Section	Township 19 N., Range 52 E.
SE 1/4 Section	Township 19 N., Range 52 E.
NW 1/4 Section	Township 19 N., Range 52 E.
SW 1/4 Section	Township 19 N., Range 52 E.

Mt. Diablo P.M., Unknown Mining District, Eureka County, Nevada.

The location work consisted of making a mining claim map as provided in Nevada Revised Statutes 517.040. Two copies of the map are filed in the records of Eureka County, Nevada.

The location monument, corners and side centers are blazed trees or wood posts, set one foot in the ground or mound of stone. The location and markings on each corner or side center are more particularly described as follows:

Beginning at the northeast corner post No. 1,

Post No.	Description	Markings
2	the SE Corner	MT BOY 28 -2
3	the S Side Center	MT BOY 28 -3
4	the SW Corner	MT BOY 28 -4
5	the NW Corner	MT BOY 28 -5
6	the N Side Center	MT BOY 28 -6
1	the NE Corner	MT BOY 28 -1

the point of beginning.

The monumentation and marking of the corners was completed by the 12th day of March, 1993.

BY:


Robert W. Schlichting
Agent - Locator

STATE OF WYOMING

COUNTY OF FREMONT

SS

Subscribed, sworn to and acknowledged before me this 22nd day of March, 1993, by Robert W. Schlichting



Notary Public

Handwritten signature of Connie A. Tilghman

144994

Fmc Minerals Corp

93 MAR 26 9:06

EUREKA COUNTY, NEVADA
M.N. REBALVALI, RECORDER
FILE NO. *625*

144995

CERTIFICATE OF LOCATION

KNOW ALL MEN BY THESE PRESENTS, that FMC MINERALS CORPORATION, having an office and place of business at 5011 Meadowood Way, Suite 200, Reno, Nevada 89502, has located the

MT BOY 29

lode mining claim this 6th day of March, 1993, under and by virtue of the mining laws and regulations of the United States and the State of Nevada.

The number of linear feet claimed in length along the course of the vein from the point of discovery is 10 feet in N55°E direction and 1490 feet in a S55°W direction, together with 300 feet on each side of the center of the vein or lode for the entire length of the claim.

To tie this claim to the Public Survey, Begin at the Northeast Corner, Section 28, T. 20 N., R. 52 E., Mt. Diablo P.M., and bear S 55° W 5530 feet, and S 35° E 21810 feet, to the northeast corner of this claim.

The general course of strike of the vein or lode as near as may be determined is N 55° E and S 55° W.

The claim is located in the:

NE 1/4 Section 19 N., Range 52 E., Township 19 N., Range 52 E.,
SE 1/4 Section 14, Township 19 N., Range 52 E.,
NW 1/4 Section 19 N., Range 52 E.,
SW 1/4 Section 19 N., Range 52 E.,

Mt. Diablo P.M., Unknown Mining District, Eureka County, Nevada.

The location work consisted of making a mining claim map as provided in Nevada Revised Statutes 517.040. Two copies of the map are filed in the records of Eureka County, Nevada.

The location monument, corners and side centers are blazed trees or wood posts, set one foot in the ground or mound of stone. The location and markings on each corner or side center are more particularly described as follows:


Beginning at the northeast corner post No. 1, Description Markings
to Post No. 2, the SE corner MT BOY 29 -2
to Post No. 3, the S side center MT BOY 29 -3
to Post No. 4, the SW corner MT BOY 29 -4
to Post No. 5, the NW corner MT BOY 29 -5
to Post No. 6, the N side center MT BOY 29 -6
to Post No. 1, the NE corner MT BOY 29 -1
the point of beginning.

The monumentation and marking of the corners was completed by the 12th day of March, 1993.

BY: *Robert W. Schlichting*
Agent - Locator
Robert W. Schlichting

STATE OF WYOMING)
COUNTY OF FREMONT)
SS

Subscribed, sworn to and acknowledged before me this 22nd day of March 1993, by Robert W. Schlichting



Connie A. Triggman
Notary Public

BOOK 246 PAGE 303
 OFFICIAL RECORDS
 RECORDED AT THE REQUEST OF
 FMC Minerals Corp
 93 MAR 26 09:06
 M.N. REBALCANTI, RECORDER
 EUREKA COUNTY, NEVADA
 FILE NO. FEES \$ 7.25

CERTIFICATE OF LOCATION

144996

KNOW ALL MEN BY THESE PRESENTS, that FMC MINERALS CORPORATION, having an office and place of business at 5011 Meadowood Way, Suite 200, Reno, Nevada 89502, has located the

MT BOY 30

lode mining claim this 6th day of March, 1993, under and by virtue of the mining laws and regulations of the United States and the State of Nevada.

The number of linear feet claimed in length along the course of the vein from the point of discovery is 1490 feet in N55°E direction and 10 feet in a S55°W direction, together with 300 feet on each side of the center of the vein or lode for the entire length of the claim.

To tie this claim to the Public Survey, Begin at the Northeast Corner, Section 28, T. 20N., R. 52E., Mt. Diablo P.M., and bear S 55° W 4030 feet, and S 35° E 21810 feet, to the northeast corner of this claim.

The general course of strike of the vein or lode as near as may be determined is N 55° E and S 55° W

The claim is located in the:

NE 1/4 Section	Township 19 N., Range 52 E.
SE 1/4 Section	Township 19 N., Range 52 E.
NW 1/4 Section	Township 19 N., Range 52 E.
SW 1/4 Section	Township 19 N., Range 52 E.

Mt. Diablo P.M., Unknown Mining District, Eureka County, Nevada.

The location work consisted of making a mining claim map as provided in Nevada Revised Statutes 517.040. Two copies of the map are filed in the records of

Eureka County, Nevada.

The location monument, corners and side centers are blazed trees or wood posts, set one foot in the ground or mound of stone. The location and markings on each corner or side center are more particularly described as follows:

Beginning at the northeast corner post No. 1,


Markings	Description
MT BOY 30 -2	SE Corner
MT BOY 30 -3	S Side Center
MT BOY 30 -4	SW Corner
MT BOY 30 -5	NW Corner
MT BOY 30 -6	N Side Center
MT BOY 30 -1	NE Corner

The monumentation and marking of the corners was completed by the 12th day of March, 1993.

BY: *Robert W. Schlitching*
 Robert W. Schlitching
 Agent - Locator

STATE OF WYOMING)
) SS

Subscribed, sworn to and acknowledged before me this 22nd day of March 1993, by Robert W. Schlitching



Connie A. Tilghman
 Notary Public

144996

BOOK 246 PAGE 303

My Commission Expires: November 30, 1996

BOOK 246 PAGE 304
 OFFICIAL RECORDS DEPARTMENT
 RECORDED AT THE REQUEST OF
 FMC MINERALS CORP.
 93 MAR 26 49:06
 EUREKA COUNTY, NEVADA
 M.N. REBALCATION FEE \$ 25
 FILE NO. 144997

CERTIFICATE OF LOCATION

KNOW ALL MEN BY THESE PRESENTS, that FMC MINERALS CORPORATION, having an office and place of business at 5011 Meadowood Way, Suite 200, Reno, Nevada 89502, has located the

MT BOY 31

lode mining claim this 6th day of March, 1993, under and by virtue of the mining laws and regulations of the United States and the State of Nevada.

The number of linear feet claimed in length along the course of the vein from the point of discovery is 10 feet in N55°E direction and 1490 feet in a S55°W direction, together with 300 feet on each side of the center of the vein or lode for the entire length of the claim.

To tie this claim to the public survey, begin at the Northeast Corner, Section 28, T. 20 N., R. 52 E., Mt. Diablo P.M., and bear S 55° W 5530 feet, and S 35° E 21210 feet, to the northeast corner of this claim.

The general course of strike of the vein or lode as near as may be determined is N 55° E and S 55° W

The claim is located in the:

NE 1/4 Section 19 N., Range 52 E., Township 19 N., Range 52 E.,
 SE 1/4 Section 14, Township 19 N., Range 52 E.,
 NW 1/4 Section, Township 19 N., Range 52 E.,
 SW 1/4 Section, Township 19 N., Range 52 E.,
 Mt. Diablo P.M., Unknown Mining District, Eureka County, Nevada.

The location work consisted of making a mining claim map as provided in Nevada Revised Statutes 517.040. Two copies of the map are filed in the records of Eureka County, Nevada.

The location monument, corners and side centers are blazed trees or wood posts, set one foot in the ground or mound of stone. The location and markings on each corner or side center are more particularly described as follows:

Beginning at the northeast corner post No. 1,


Description	Markings
to Post No. 2, the SE Corner	MT BOY 31 -2
to Post No. 3, the S Side Center	MT BOY 31 -3
to Post No. 4, the SW Corner	MT BOY 31 -4
to Post No. 5, the NW Corner	MT BOY 31 -5
to Post No. 6, the N Side Center	MT BOY 31 -6
to Post No. 1, the NE Corner	MT BOY 31 -1

the monumentation and marking of the corners was completed by the 12th day of March, 1993.

BY: *Robert W. Schlitching*
 Robert W. Schlitching
 Agent - Locator

STATE OF WYOMING)
 COUNTY OF FREMONT) SS

Subscribed, sworn to and acknowledged before me this 22nd day of March 1993, by Robert W. Schlitching




Connie A. Tilligman
 Notary Public

My Commission Expires: November 30, 1996

144997

BOOK 246 PAGE 304

144998



Notary Public

Connie A. Tilghman

Subscribed, sworn to and acknowledged before me this 22nd day of March 1993, by Robert W. Schlichting

STATE OF WYOMING)
COUNTY OF FREMONT)
SS

BY: *Robert W. Schlichting*
Agent - Locator

The monumentation and marking of the corners was completed by the 12th day of March, 1993.

Post No.	Description	Markings
2	SE Corner	MT BOY 32 -2
3	S Side Center	MT BOY 32 -3
4	SW Corner	MT BOY 32 -4
5	NW Corner	MT BOY 32 -5
6	N Side Center	MT BOY 32 -6
1	NE Corner	MT BOY 32 -1

Beginning at the northeast corner post No. 1, on each corner or side center are more particularly described as follows:

The location monument, corners and side centers are blazed trees or wood posts, set one foot in the ground or mound of stone. The location and markings on each corner or side center are more particularly described as follows:

The location work consisted of making a mining claim map as provided in Nevada Revised Statutes 517.040. Two copies of the map are filed in the records of Eureka County, Nevada.

The claim is located in the: NE 1/4 Section 19 N., Range 52 E., Township 19 N., Range 52 E., SE 1/4 Section 14, Township 19 N., Range 52 E., NW 1/4 Section 13, Township 19 N., Range 52 E., SW 1/4 Section 13, Township 19 N., Range 52 E., Unknown Mining District, Eureka County, Nevada.

The general course of strike of the vein or lode as near as may be determined is N 55° E and S 55° W

To tie this claim to the Public Survey, Begin at the Northeast Corner, Section 28, T. 20 N., R. 52 E., Mt. Diablo P.M., and bear S 55° W 4030 feet, and S 35° E 21210 feet, to the northeast corner of this claim.

The number of linear feet claimed in length along the course of the vein from the point of discovery is 1490 feet in N55°E direction and 10 feet in a S55°W direction, together with 300 feet on each side of the center of the vein or lode for the entire length of the claim.

lode mining claim this 6th day of March, 1993, under and by virtue of the mining laws and regulations of the United States and the State of Nevada.

has located the office and place of business at 5011 Meadowood Way, Suite 200, Reno, Nevada 89502, KNOW ALL MEN BY THESE PRESENTS, that FMC MINERALS CORPORATION, having an

has located the office and place of business at 5011 Meadowood Way, Suite 200, Reno, Nevada 89502, KNOW ALL MEN BY THESE PRESENTS, that FMC MINERALS CORPORATION, having an

has located the office and place of business at 5011 Meadowood Way, Suite 200, Reno, Nevada 89502, KNOW ALL MEN BY THESE PRESENTS, that FMC MINERALS CORPORATION, having an

has located the office and place of business at 5011 Meadowood Way, Suite 200, Reno, Nevada 89502, KNOW ALL MEN BY THESE PRESENTS, that FMC MINERALS CORPORATION, having an

has located the office and place of business at 5011 Meadowood Way, Suite 200, Reno, Nevada 89502, KNOW ALL MEN BY THESE PRESENTS, that FMC MINERALS CORPORATION, having an

has located the office and place of business at 5011 Meadowood Way, Suite 200, Reno, Nevada 89502, KNOW ALL MEN BY THESE PRESENTS, that FMC MINERALS CORPORATION, having an

BOOK 246 PAGE 305
OFFICIAL RECORDS
RECORDED AT THE REQUEST OF
FMC Minerals Corp
93 MAR 26 49:06
EUREKA COUNTY, NEVADA
M.N. REBAL. RECORDER
FILE NO. 144998
FEE \$ 6.25

CERTIFICATE OF LOCATION

BOOK 246 PAGE 306
 OFFICIAL RECORDS
 RECORDED AT THE REQUEST OF
 FMC Minerals Corp
 93 MAR 26 09:06
 EUREKA COUNTY, NEVADA
 M.N. REBALERTI, RECORDER
 FILE NO. 144999
 FEES \$ 6.25

CERTIFICATE OF LOCATION

KNOW ALL MEN BY THESE PRESENTS, that FMC MINERALS CORPORATION, having an office and place of business at 5011 Meadowood Way, Suite 200, Reno, Nevada 89502, has located the

MT BOY 33

lode mining claim this 7th day of March, 1993, under and by virtue of the mining laws and regulations of the United States and the State of Nevada.

The number of linear feet claimed in length along the course of the vein from the point of discovery is 750 feet in N55°E direction and 750 feet in a S55°W direction, together with 300 feet on each side of the center of the vein or lode for the entire length of the claim.

To tie this claim to the Public Survey, begin at the Northeast Corner, Section 28, T. 20 N., R. 52 E., Mt. Diablo P.M., and bear S 55° W 4030 feet, and S 35° E 20610 feet, to the northeast corner of this claim.

The general course of strike of the vein or lode as near as may be determined is N 55° E and S 55° W.

The claim is located in the:

- NE 1/4 Section 14, Township 19 N., Range 52 E.
- SE 1/4 Section 14, Township 19 N., Range 52 E.
- NW 1/4 Section 13, Township 19 N., Range 52 E.
- SW 1/4 Section 13, Township 19 N., Range 52 E.

Mt. Diablo P.M., Unknown Mining District, Eureka County, Nevada.

The location work consisted of making a mining claim map as provided in Nevada Revised Statutes 517.040. Two copies of the map are filed in the records of Eureka County, Nevada.

The location monument, corners and side centers are blazed trees or wood posts, set one foot in the ground or mound of stone. The location and markings on each corner or side center are more particularly described as follows:


Post No.	Description	Markings
2	the SE Corner	MT BOY 33 -2
3	the S Side Center	MT BOY 33 -3
4	the SW Corner	MT BOY 33 -4
5	the NW Corner	MT BOY 33 -5
6	the N Side Center	MT BOY 33 -6
1	the NE Corner	MT BOY 33 -1

The monumentation and marking of the corners was completed by the 12th day of March, 1993.

BY: *Robert W. Schlichting*
 Robert W. Schlichting
 Agent - Locatgr

STATE OF WYOMING)
 COUNTY OF FREMONT)
 SS

Subscribed, sworn to and acknowledged before me this 22nd day of March, 1993, by Robert W. Schlichting



Connie A. Tilghman
 Notary Public

BOOK 246 PAGE 307
 OFFICIAL RECORDS
 RECORDED AT THE REQUEST OF
 FMC Minerals Corp
 93 MAR 26 09:06
 EUREKA COUNTY, NEVADA
 M.N. REBALZATI, RECORDER
 FILE NO. 625
 145000

KNOW ALL MEN BY THESE PRESENTS, that FMC MINERALS CORPORATION, having an office and place of business at 5011 Meadowood Way, Suite 200, Reno, Nevada 89502, has located the

MT BOY 34

lode mining claim this 7th day of March, 1993, under and by virtue of the mining laws and regulations of the United States and the State of Nevada.

The number of linear feet claimed in length along the course of the vein from the point of discovery is 750 feet in N55°E direction and 750 feet in a S55°W direction, together with 300 feet on each side of the center of the vein or lode for the entire length of the claim.

To tie this claim to the Public Survey, Begin at the Northeast Corner, Section 28, T. 20N., R. 52E., Mt. Diablo P.M., and bear S 55° W 4030 feet, and S 35° E 20010 feet, to the northeast corner of this claim.

The general course of strike of the vein or lode as near as may be determined is N 55° E and S 55° W.

The claim is located in the:

NE 1/4 Section 14, Township 19 N., Range 52 E.,
 SE 1/4 Section 14, Township 19 N., Range 52 E.,
 NW 1/4 Section 19 N., Range 52 E.,
 SW 1/4 Section 19 N., Range 52 E.,
 Mt. Diablo P.M., Unknown Mining District, Eureka County, Nevada.

The location work consisted of making a mining claim map as provided in Nevada Revised Statutes 517.040. Two copies of the map are filed in the records of Eureka County, Nevada.

The location monument, corners and side centers are blazed trees or wood posts, set one foot in the ground or mound of stone. The location and markings on each corner or side center are more particularly described as follows:

Beginning at the northeast corner post No. 1,


Markings	Description
MT BOY 34 -2	the SE Corner
MT BOY 34 -3	the S Side Center
MT BOY 34 -4	the SW Corner
MT BOY 34 -5	the NW Corner
MT BOY 34 -6	the N Side Center
MT BOY 34 -1	the NE Corner

The monumentation and marking of the corners was completed by the 12th day of March, 1993.

BY: *Robert W. Schlichting*
 Robert W. Schlichting
 Agent - Locator

STATE OF WYOMING)
)
 COUNTY OF FREMONT)
)
 SS

Subscribed, sworn to and acknowledged before me this 22nd day of March, 1993, by Robert W. Schlichting



Connie A. Tighman
 Notary Public

145000

BOOK 246 PAGE 307

My Commission Expires: November 30, 1996

OFFICIAL RECORDS
RECORDED AT THE REQUEST OF

FMC Minerals Corp

93 MAR 26 09:06

EUREKA COUNTY, NEVADA

M.N. REBAL EATL. RECORDER

FILE NO. 625

CERTIFICATE OF LOCATION 145001

KNOW ALL MEN BY THESE PRESENTS, that FMC MINERALS CORPORATION, having an office and place of business at 5011 Meadowood Way, Suite 200, Reno, Nevada 89502, has located the

MT BOY 35

lode mining claim this 7th day of March, 1993, under and by virtue of the mining laws and regulations of the United States and the State of Nevada.

The number of linear feet claimed in length along the course of the vein from the point of discovery is 740 feet in N55°E direction and 760 feet in a S55°W direction, together with 300 feet on each side of the center of the vein or lode for the entire length of the claim.

To tie this claim to the Public Survey, Begin at the Northeast Corner, Section 28, T. 20 N., R. 52 E., Mt. Diablo P.M., and bear S 55° W 4030 feet, and S 35° E 19410 feet, to the northeast corner of this claim.

The general course of strike of the vein or lode as near as may be determined is N 55° E and S 55° W.

The claim is located in the:

NE 1/4 Section 14, Township 19 N., Range 52 E.,
SE 1/4 Section 19 N., Range 52 E.,
NW 1/4 Section 19 N., Range 52 E.,
SW 1/4 Section 19 N., Range 52 E.,

Mt. Diablo P.M., Unknown Mining District, Eureka County, Nevada.

The location work consisted of making a mining claim map as provided in Nevada Revised Statutes 517.040. Two copies of the map are filed in the records of

Eureka County, Nevada.

The location monument, corners and side centers are blazed trees or wood posts, set one foot in the ground or mound of stone. The location and markings on each corner or side center are more particularly described as follows:

Beginning at the northeast corner post No. 1,

Markings	Description
MT BOY 35 -2	SE Corner
MT BOY 35 -3	S side Center
MT BOY 35 -4	SW Corner
MT BOY 35 -5	NW Corner
MT BOY 35 -6	N side Center
MT BOY 35 -1	NE Corner

the point of beginning.


The monumentation and marking of the corners was completed by the 12th day of March, 1993.

BY: *Robert W. Schlitching*
Robert W. Schlitching
Agent - Locator

STATE OF WYOMING)

COUNTY OF FREMONT) SS

Subscribed, sworn to and acknowledged before me this 22nd day of March 1993, by Robert W. Schlitching



Connie A. Tilghman
Notary Public

145001

BOOK 246 PAGE 309
 OFFICIAL RECORDS
 RECORDED AT THE REQUEST OF
 FMC Minerals Corp
 93 MAR 26 49:06

EUREKA COUNTY, NEVADA
 M.N. REBALLETI, RECORDER
 FILE NO. _____
 FEE \$ 6.25

145002

CERTIFICATE OF LOCATION

KNOW ALL MEN BY THESE PRESENTS, that FMC MINERALS CORPORATION, having an office and place of business at 5011 Meadowood Way, Suite 200, Reno, Nevada 89502, has located the

MT BOX 36

lode mining claim this 7th day of March, 1993, under and by virtue of the mining laws and regulations of the United States and the State of Nevada.

The number of linear feet claimed in length along the course of the vein from the point of discovery is 770 feet in N55°E direction and 730 feet in a S55°W direction, together with 300 feet on each side of the center of the vein or lode for the entire length of the claim.

To tie this claim to the Public Survey, Begin at the Northeast Corner, Section 28, T. 20 N., R. 52 E., Mt. Diablo P.M., and bear S 55° W 4030 feet, and S 35° E 18810 feet, to the northeast corner of this claim.

The general course of strike of the vein or lode as near as may be determined is N 55° E and S 55° W

The claim is located in the:

NE 1/4 Section 14, Township 19 N., Range 52 E.,
 SE 1/4 Section 19 N., Range 52 E.,
 NW 1/4 Section 19 N., Range 52 E.,
 SW 1/4 Section 19 N., Range 52 E.,
 Mt. Diablo P.M., Unknown Mining District, Eureka County, Nevada.

The location work consisted of making a mining claim map as provided in Nevada Revised Statutes 517.040. Two copies of the map are filed in the records of Eureka County, Nevada.

The location monument, corners and side centers are blazed trees or wood posts, set one foot in the ground or mound of stone. The location and markings on each corner or side center are more particularly described as follows:

Beginning at the northeast corner post No. 1,

Markings	Description
MT BOX 36 -2	the SE Corner
MT BOX 36 -3	the S Side Center
MT BOX 36 -4	the SW Corner
MT BOX 36 -5	the NW Corner
MT BOX 36 -6	the N Side Center
MT BOX 36 -1	the NE Corner


Thence, 600 feet S35°E to Post No. 2, the SE Corner
 Thence, 750 feet S55°W to Post No. 3, the S Side Center
 Thence, 750 feet S55°W to Post No. 4, the SW Corner
 Thence, 600 feet N35°W to Post No. 5, the NW Corner
 Thence, 750 feet N55°E to Post No. 6, the N Side Center
 Thence, 750 feet N55°E to Post No. 1, the NE Corner

The monumentation and marking of the corners was completed by the 12th day of March, 1993.

BY: *Robert W. Schlichting*
 Robert W. Schlichting
 Agent - Locator

STATE OF WYOMING)
 COUNTY OF FREMONT)
 SS

Subscribed, sworn to and acknowledged before me this 22nd day of March, 1993, by Robert W. Schlichting



Connie A. Tilghman
 Notary Public

My Commission Expires: November 30, 1996

145002

BOOK 246 PAGE 309

BOOK 246 PAGE 310
 OFFICIAL RECORDS
 RECORDED AT THE REQUEST OF
 Fmc Minerals Corp.
 93 MAR 26 09:07
 EUREKA COUNTY, NEVADA
 M.N. REBAL/ATI, RECORDER
 FILE NO. _____
 FEES \$ 25

CERTIFICATE OF LOCATION

KNOW ALL MEN BY THESE PRESENTS, that FMC MINERALS CORPORATION, having an office and place of business at 5011 Meadowood Way, Suite 200, Reno, Nevada 89502, has located the

MT BOX 37

lode mining claim this 7th day of March, 1993, under and by virtue of the mining laws and regulations of the United States and the State of Nevada.

The number of linear feet claimed in length along the course of the vein from the point of discovery is 685 feet in N55°E direction and 815 feet in a S55°W direction, together with 300 feet on each side of the center of the vein or lode for the entire length of the claim.

To tie this claim to the Public Survey, Begin at the Northeast Corner, Section 28, T. 20 N., R. 52 E., Mt. Diablo P.M., and bear S 55° W 4030 feet, and S 35° E 18210 feet, to the northeast corner of this claim.

The general course of strike of the vein or lode as near as may be determined is N 55° E and S 55° W

The claim is located in the:

NE 1/4 Section 14, Township 19 N., Range 52 E.,
 SE 1/4 Section 19 N., Range 52 E.,
 NW 1/4 Section 14, Township 19 N., Range 52 E.,
 SW 1/4 Section 19 N., Range 52 E.,
 Mt. Diablo P.M., Unknown Mining District, Eureka County, Nevada.

The location work consisted of making a mining claim map as provided in Nevada Revised Statutes 517.040. Two copies of the map are filed in the records of Eureka County, Nevada.

The location monument, corners and side centers are blazed trees or wood posts, set one foot in the ground or mound of stone. The location and markings on each corner or side center are more particularly described as follows:


Markings	Description
2, the SE Corner MT BOX 37 -2	to Post No. 2, the SE Corner
3, the S Side Center MT BOX 37 -3	to Post No. 3, the S Side Center
4, the SW Corner MT BOX 37 -4	to Post No. 4, the SW Corner
5, the NW Corner MT BOX 37 -5	to Post No. 5, the NW Corner
6, the N Side Center MT BOX 37 -6	to Post No. 6, the N Side Center
7, the NE Corner MT BOX 37 -1	to Post No. 7, the NE Corner

The monumentation and marking of the corners was completed by the 12th day of March, 1993.

BY: *Robert W. Schlichting*
 Robert W. Schlichting
 Agent - Locator

STATE OF WYOMING)
 COUNTY OF FREMONT)
 SS

Subscribed, sworn to and acknowledged before me this 22nd day of March, 1993, by Robert W. Schlichting



Connie A. Tilghman
 Notary Public

BOOK 246 PAGE 310

145003

My Commission Expires: November 30, 1996

BOOK 246 PAGE 311
 OFFICIAL RECORDS
 RECORDED AT THE REQUEST OF
 Fmc Minerals Corp
 93 MAR 26 09:07
 EUREKA COUNTY, NEVADA
 M.N. REBALCATION RECORDER
 FILE NO. 145004
 FEE \$ 25

CERTIFICATE OF LOCATION

KNOW ALL MEN BY THESE PRESENTS, that FMC MINERALS CORPORATION, having an office and place of business at 5011 Meadowood Way, Suite 200, Reno, Nevada 89502, has located the

MT BOY 38

lode mining claim this 7th day of March, 1993, under and by virtue of the mining laws and regulations of the United States and the State of Nevada.

The number of linear feet claimed in length along the course of the vein from the point of discovery is 675 feet in N55°E direction and 825 feet in a S55°W direction, together with 300 feet on each side of the center of the vein or lode for the entire length of the claim.

To tie this claim to the Public Survey, Begin at the Northeast Corner, Section 28, T. 20 N., R. 52 E., Mt. Diablo P.M., and bear S 55° W 4030 feet, and S 35° E 17610 feet, to the northeast corner of this claim.

The general course of strike of the vein or lode as near as may be determined is N 55° E and S 55° W.

The claim is located in the:

NE 1/4 Section 14, Township 19 N., Range 52 E.,
 SE 1/4 Section 11, Township 19 N., Range 52 E.,
 NW 1/4 Section 14, Township 19 N., Range 52 E.,
 SW 1/4 Section 14, Township 19 N., Range 52 E.,
 Mt. Diablo P.M., Unknown Mining District, Eureka County, Nevada.

The location work consisted of making a mining claim map as provided in Nevada Revised Statutes 517.040. Two copies of the map are filed in the records of Eureka County, Nevada.

The location monument, corners and side centers are blazed trees or wood posts, set one foot in the ground or mound of stone. The location and markings on each corner or side center are more particularly described as follows:


Post No.	Description	Markings
to Post No. 2, the SE Corner	to Post No. 2, the SE Corner	MT BOY 38 -2
to Post No. 3, the S side Center	to Post No. 3, the S side Center	MT BOY 38 -3
to Post No. 4, the SW Corner	to Post No. 4, the SW Corner	MT BOY 38 -4
to Post No. 5, the NW Corner	to Post No. 5, the NW Corner	MT BOY 38 -5
to Post No. 6, the N side Center	to Post No. 6, the N side Center	MT BOY 38 -6
to Post No. 1, the NE Corner	to Post No. 1, the NE Corner	MT BOY 38 -1

The monumentation and marking of the corners was completed by the 12th day of March, 1993.

BY: *Robert W. Schlichting*
 Robert W. Schlichting
 Agent - Locator

STATE OF WYOMING)
 COUNTY OF FREMONT)
 SS

Subscribed, sworn to and acknowledged before me this 22nd day of March, 1993, by Robert W. Schlichting



My Commission Expires: November 30, 1996

BOOK 246 PAGE 311

Connie A. Tighman
 Notary Public

BOOK 246 PAGE 312
 OFFICIAL RECORDS
 RECORDED AT THE REQUEST OF
 FMC Minerals Corp
 93 MAR 26 49:07
 EUREKA COUNTY, NEVADA
 M.N. REBALLETI, RECORDER
 FILE NO. 625
 145005

CERTIFICATE OF LOCATION

KNOW ALL MEN BY THESE PRESENTS, that FMC MINERALS CORPORATION, having an office and place of business at 5011 Meadowood Way, Suite 200, Reno, Nevada 89502, has located the

MT BOY 39

lode mining claim this 7th day of March, 1993, under and by virtue of the mining laws and regulations of the United States and the State of Nevada.

The number of linear feet claimed in length along the course of the vein from the point of discovery is 750 feet in N55°E direction and 750 feet in a S55°W direction, together with 300 feet on each side of the center of the vein or lode for the entire length of the claim.

To tie this claim to the Public Survey, Begin at the Northeast Corner, Section 28, T. 20 N., R. 52 E., Mt. Diablo P.M., and bear S 55° W 4030 feet, and S 35° E 17010 feet, to the northeast corner of this claim.

The general course of strike of the vein or lode as near as may be determined is N 55° E and S 55° W

The claim is located in the:

NE 1/4 Section 14, Township 19 N., Range 52 E.,
 SE 1/4 Section 11, Township 19 N., Range 52 E.,
 NW 1/4 Section 14, Township 19 N., Range 52 E.,
 SW 1/4 Section 11, Township 19 N., Range 52 E.,

Mt. Diablo P.M., Unknown Mining District, Eureka County, Nevada.

The location work consisted of making a mining claim map as provided in Nevada Revised Statutes 517.040. Two copies of the map are filed in the records of Eureka County, Nevada.

The location monument, corners and side centers are blazed trees or wood posts, set one foot in the ground or mound of stone. The location and markings on each corner or side center are more particularly described as follows:

Beginning at the northeast corner post No. 1,

Description	Markings
to Post No. 2, the SE Corner	MT BOY 39 -2
to Post No. 3, the S Side Center	MT BOY 39 -3
to Post No. 4, the SW Corner	MT BOY 39 -4
to Post No. 5, the NW Corner	MT BOY 39 -5
to Post No. 6, the N Side Center	MT BOY 39 -6
to Post No. 1, the NE Corner	MT BOY 39 -1


Thence, 600 feet S 35° E
 Thence, 750 feet S 55° W
 Thence, 750 feet S 55° W
 Thence, 600 feet N 35° W
 Thence, 750 feet N 55° E
 Thence, 750 feet N 55° E
 Thence, 750 feet N 55° E
 the point of beginning.

of March, 1993.

BY: *Robert W. Schlichting*
 Robert W. Schlichting
 Agent - Locator

STATE OF WYOMING)
) SS
 COUNTY OF FREMONT)

Subscribed, sworn to and acknowledged before me this 22nd day of March, 1993, by Robert W. Schlichting



Connie A. Tilghman
 Notary Public

BOOK 246 PAGE 313
 OFFICIAL RECORDS
 RECORDED AT THE REQUEST OF
 FMC Minerals Corp
 93 MAR 26 09:07
 EUREKA COUNTY, NEVADA
 M.N. REBALCATION, RECORDER
 FILE NO. 145006
 FEE \$ 6.25

CERTIFICATE OF LOCATION

KNOW ALL MEN BY THESE PRESENTS, that FMC MINERALS CORPORATION, having an office and place of business at 5011 Meadowood Way, Suite 200, Reno, Nevada 89502, has located the

MT BOY 40

lode mining claim this 5th day of March, 1993, under and by virtue of the mining laws and regulations of the United States and the State of Nevada.

The number of linear feet claimed in length along the course of the vein from the point of discovery is 1490 feet in N55°E direction and 10 feet in a S55°W direction, together with 300 feet on each side of the center of the vein or lode for the entire length of the claim.

To tie this claim to the Public Survey, Begin at the Northeast Corner, Section 28, T. 20 N., R. 52 E., Mt. Diablo P.M., and bear S 55° W 4030 feet, and S 35° E 16410 feet, to the northeast corner of this claim.

The general course of strike of the vein or lode as near as may be determined is N 55° E and S 55° W

The claim is located in the:

NE 1/4 Section	Township 19 N., Range 52 E.
SE 1/4 Section	Township 19 N., Range 52 E.
NW 1/4 Section	Township 19 N., Range 52 E.
SW 1/4 Section	Township 19 N., Range 52 E.

Mt. Diablo P.M., Unknown Mining District, Eureka County, Nevada.

The location work consisted of making a mining claim map as provided in Nevada Revised Statutes 517.040. Two copies of the map are filed in the records of Eureka County, Nevada.

The location monument, corners and side centers are blazed trees or wood posts, set one foot in the ground or mound of stone. The location and markings on each corner or side center are more particularly described as follows:

Beginning at the northeast corner post No. 1,

Markings	Description
2 - MT BOY 40	the SE Corner
3 - MT BOY 40	the S Side Center
4 - MT BOY 40	the SW Corner
5 - MT BOY 40	the NW Corner
6 - MT BOY 40	the N Side Center
1 - MT BOY 40	the NE Corner


the point of beginning.

The monumentation and marking of the corners was completed by the 12th day of March, 1993.

BY: *Robert W. Schlichting*
 Robert W. Schlichting
 Agent - Locator

STATE OF WYOMING)
 COUNTY OF FREMONT)
 SS

Subscribed, sworn to and acknowledged before me this 22nd day of March, 1993, by Robert W. Schlichting



Connie A. Tilghman
 Notary Public

My Commission Expires: November 30, 1996

145006

BOOK 246 PAGE 313

BOOK 246 PAGE 314
 OFFICIAL RECORDS
 RECORDED AT THE REQUEST OF
 FMC Minerals Corp
 93 MAR 26 09:07

EUREKA COUNTY, NEVADA
 M.N. REBALLET, RECORDER
 FILE NO. FEES \$ 6.25
 145007

CERTIFICATE OF LOCATION

KNOW ALL MEN BY THESE PRESENTS, that FMC MINERALS CORPORATION, having an office and place of business at 5011 Meadowood Way, Suite 200, Reno, Nevada 89502, has located the

MT BOY 41

lode mining claim this 5th day of March, 1993, under and by virtue of the mining laws and regulations of the United States and the State of Nevada.

The number of linear feet claimed in length along the course of the vein from the point of discovery is 10 feet in N55°E direction and 1490 feet in a S55°W direction, together with 300 feet on each side of the center of the vein or lode for the entire length of the claim.

To tie this claim to the Public Survey, Begin at the Northeast Corner, Section 28, T. 20 N., R. 52 E., Mt. Diablo P.M., and bear S 55° W 5530 feet, and S 35° E 16410 feet, to the northeast corner of this claim.

The general course of strike of the vein or lode as near as may be determined is N 55° E and S 55° W.

The claim is located in the:

NE 1/4 Section	Township 19 N., Range 52 E.,
SE 1/4 Section	Township 19 N., Range 52 E.,
NW 1/4 Section	Township 19 N., Range 52 E.,
SW 1/4 Section	Township 19 N., Range 52 E.,

Mt. Diablo P.M., Unknown Mining District, Eureka County, Nevada.

The location work consisted of making a mining claim map as provided in Nevada Revised Statutes 517.040. Two copies of the map are filed in the records of

Eureka County, Nevada.

The location monument, corners and side centers are blazed trees or wood posts, set one foot in the ground or mound of stone. The location and markings on each corner or side center are more particularly described as follows:

Beginning at the northeast corner post No. 1,


Markings	Description
MT BOY 41 -2	the SE corner
MT BOY 41 -3	the S side center
MT BOY 41 -4	the SW corner
MT BOY 41 -5	the NW corner
MT BOY 41 -6	the N side center
MT BOY 41 -1	the NE corner

The monumentation and marking of the corners was completed by the 12th day of March, 1993.

BY: *Robert W. Schlichting*
 Robert W. Schlichting
 Agent - Locator

STATE OF WYOMING)
 COUNTY OF FREMONT)
 SS

Subscribed, sworn to and acknowledged before me this 22nd day of March 1993, by Robert W. Schlichting



Connie A. Tilghman
 Notary Public

My Commission Expires: November 30, 1996

145007

BOOK 246 PAGE 314

BOOK 246 PAGE 315
 OFFICIAL RECORDS
 RECORDED AT THE REQUEST OF
 FMC Minerals Corp
 93 MAR 26 09:07
 M.N. REBALZATI, RECORDER
 EUREKA COUNTY, NEVADA
 FILE NO. 625
 FEE \$

CERTIFICATE OF LOCATION

KNOW ALL MEN BY THESE PRESENTS, that FMC MINERALS CORPORATION, having an office and place of business at 5011 Meadowood Way, Suite 200, Reno, Nevada 89502, has located the

MT BOY 42

lode mining claim this 3rd day of March, 1993, under and by virtue of the mining laws and regulations of the United States and the State of Nevada.

The number of linear feet claimed in length along the course of the vein from the point of discovery is 1495 feet in N55°E direction and 5 feet in a S55°W direction, together with 300 feet on each side of the center of the vein or lode for the entire length of the claim.

To tie this claim to the Public Survey, Begin at the Northeast Corner, Section 28, T. 20 N., R. 52 E., Mt. Diablo P.M., and bear S 55° W 4030 feet, and S 35° E 15810 feet, to the northeast corner of this claim.

The general course of strike of the vein or lode as near as may be determined is N 55° E and S 55° W.

The claim is located in the:

NE 1/4 Section, Township 19 N., Range 52 E.,
 SE 1/4 Section, Township 19 N., Range 52 E.,
 NW 1/4 Section, Township 19 N., Range 52 E.,
 SW 1/4 Section, Township 19 N., Range 52 E.

Mt. Diablo P.M., Unknown Mining District, Eureka County, Nevada.

The location work consisted of making a mining claim map as provided in Nevada Revised Statutes 517.040. Two copies of the map are filed in the records of Eureka County, Nevada.

The location monument, corners and side centers are blazed trees or wood posts, set one foot in the ground or round of stone. The location and markings on each corner or side center are more particularly described as follows:


Markings	Description
MT BOY 42-2	to Post No. 2, the SE Corner
MT BOY 42-3	to Post No. 3, the S Side Center
MT BOY 42-4	to Post No. 4, the SW Corner
MT BOY 42-5	to Post No. 5, the NW Corner
MT BOY 42-6	to Post No. 6, the N Side Center
MT BOY 42-1	to Post No. 1, the NE Corner

The monumentation and marking of the corners was completed by the 12th day of March, 1993.

BY: *Robert W. Schlichting*
 Robert W. Schlichting
 Agent - Locator

STATE OF WYOMING)
 COUNTY OF FREMONT)
 SS

Subscribed, sworn to and acknowledged before me this 22nd day of March 1993, by Robert W. Schlichting



Connie A. Tilghman
 Notary Public

BOOK 246 PAGE 316
 OFFICIAL RECORDS
 RECORDED AT THE REQUEST OF
 FMC Minerals Corp.
 93 MAR 26 A9:07

EUREKA COUNTY, NEVADA
 M.N. REBALLEATI, RECORDER
 FILE NO. 625

145009 CERTIFICATE OF LOCATION

KNOW ALL MEN BY THESE PRESENTS, that FMC MINERALS CORPORATION, having an office and place of business at 5011 Meadowood Way, Suite 200, Reno, Nevada 89502, has located the

MT BOY 43

lode mining claim this 3rd day of March, 1993, under and by virtue of the mining laws and regulations of the United States and the State of Nevada.

The number of linear feet claimed in length along the course of the vein from the point of discovery is 10 feet in N55°E direction and 1490 feet in a S55°W direction, together with 300 feet on each side of the center of the vein or lode for the entire length of the claim.

To tie this claim to the Public Survey, Begin at the Northeast Corner, Section 28, T. 20 N., R. 52 E., Mt. Diablo P.M., and bear S 55° W 5530 feet, and S 35° E 15810 feet, to the northeast corner of this claim.

The general course of strike of the vein or lode as near as may be determined is N 55° E and S 55° W.

The claim is located in the:

- NE 1/4 Section 15, Township 19 N., Range 52 E.,
- SE 1/4 Section 10, Township 19 N., Range 52 E.,
- NW 1/4 Section 14, Township 19 N., Range 52 E.,
- SW 1/4 Section 11, Township 19 N., Range 52 E.,

Mt. Diablo P.M., Unknown Mining District, Eureka County, Nevada.

The location work consisted of making a mining claim map as provided in Nevada Revised Statutes 517.040. Two copies of the map are filed in the records of

Eureka County, Nevada.

The location monument, corners and side centers are blazed trees or wood posts, set one foot in the ground or mound of stone. The location and markings on each corner or side center are more particularly described as follows:

Beginning at the northeast corner post No. 1,

Markings	Description
MT BOY 43 -2	the SE Corner
MT BOY 43 -3	the S Side Center
MT BOY 43 -4	the SW Corner
MT BOY 43 -5	the NW Corner
MT BOY 43 -6	the N Side Center
MT BOY 43 -1	the NE Corner

the point of beginning.


The monumentation and marking of the corners was completed by the 12th day of March, 1993.

BY: *Robert W. Schlitching*
 Robert W. Schlitching
 Agent - Locator

STATE OF WYOMING)

COUNTY OF FREMONT) SS

Subscribed, sworn to and acknowledged before me this 22nd day of March, 1993, by Robert W. Schlitching



Connie A. Tilghman
 Notary Public

BOOK 317
 OFFICIAL RECORDS
 RECORDED AT THE REQUEST OF
 FMC Minerals Corp
 93 MAR 26 A9:07
 EUREKA COUNTY, NEVADA
 M.N. REBALATI, RECORDER
 FILE NO. FEES 25
 145010

CERTIFICATE OF LOCATION

KNOW ALL MEN BY THESE PRESENTS, that FMC MINERALS CORPORATION, having an office and place of business at 5011 Meadowood Way, Suite 200, Reno, Nevada 89502, has located the

MT BOY 44

lode mining claim this 3rd day of March, 1993, under and by virtue of the mining laws and regulations of the United States and the State of Nevada.

The number of linear feet claimed in length along the course of the vein from the point of discovery is 1490 feet in N55°E direction and 10 feet in a S55°W direction, together with 300 feet on each side of the center of the vein or lode for the entire length of the claim.

To tie this claim to the Public Survey, Begin at the Northeast Corner, Section 28, T. 20 N., R. 52 E., Mt. Diablo P.M., and bear S 55° W 4030 feet, and S 35° E 15210 feet, to the northeast corner of this claim.

The general course of strike of the vein or lode as near as may be determined is N 55° E and S 55° W

The claim is located in the:

- NE 1/4 Section, Township 19 N., Range 52 E.,
- SE 1/4 Section, Township 19 N., Range 52 E.,
- NW 1/4 Section, Township 19 N., Range 52 E.,
- SW 1/4 Section, Township 19 N., Range 52 E.,

Mt. Diablo P.M., Unknown Mining District, Eureka County, Nevada.

The location work consisted of making a mining claim map as provided in Nevada Revised Statutes 517.040. Two copies of the map are filed in the records of

Eureka County, Nevada.

The location monument, corners and side centers are blazed trees or wood posts, set one foot in the ground or mound of stone. The location and markings on each corner or side center are more particularly described as follows:

Beginning at the northeast corner post No. 1,


Markings	Description
MT BOY 44 -2	the SE Corner
MT BOY 44 -3	the S Side Center
MT BOY 44 -4	the SW Corner
MT BOY 44 -5	the NW Corner
MT BOY 44 -6	the N Side Center
MT BOY 44 -1	the NE Corner

The monumentation and marking of the corners was completed by the 12th day of March, 1993.

BY: *[Signature]*
 Robert W. Schlichting
 Agent - Locator

STATE OF WYOMING)
 COUNTY OF FREMONT)
 SS

Subscribed, sworn to and acknowledged before me this 22nd day of March, 1993, by Robert W. Schlichting



[Signature]
 Notary Public

My Commission Expires: November 30, 1996

145010

BOOK 246 PAGE 317

BOOK 246 PAGE 318
 OFFICIAL RECORDS
 RECORDED AT THE REQUEST OF
 FMC Minerals Corp
 93 MAR 26 07
 EUREKA COUNTY, NEVADA
 M.N. REBAL/EA/TI, RECORDER
 FILE NO. 145011
 FEES \$ 25

CERTIFICATE OF LOCATION

KNOW ALL MEN BY THESE PRESENTS, that FMC MINERALS CORPORATION, having an office and place of business at 5011 Meadowood Way, Suite 200, Reno, Nevada 89502, has located the

MT BOY 45

lode mining claim this 3rd day of March, 1993, under and by virtue of the mining laws and regulations of the United States and the State of Nevada.

The number of linear feet claimed in length along the course of the vein from the point of discovery is 10 feet in N55°E direction and 1490 feet in a S55°W direction, together with 300 feet on each side of the center of the vein or lode for the entire length of the claim.

To tie this claim to the Public Survey, Begin at the Northeast Corner, Section 28, T. 20N., R. 52E., Mt. Diablo P.M., and bear S 55° W 5530 feet, and S 35° E 15210 feet, to the northeast corner of this claim.

The general course of strike of the vein or lode as near as may be determined is N 55° E and S 55° W.

The claim is located in the:

NE 1/4 Section 10, Township 19 N., Range 52 E.,
 SE 1/4 Section 10, Township 19 N., Range 52 E.,
 NW 1/4 Section 11, Township 19 N., Range 52 E.,
 SW 1/4 Section 11, Township 19 N., Range 52 E.,
 Mt. Diablo P.M., Unknown Mining District, Eureka County, Nevada.

The location work consisted of making a mining claim map as provided in Nevada Revised Statutes 517.040. Two copies of the map are filed in the records of Eureka County, Nevada.

The location monument, corners and side centers are blazed trees or wood posts, set one foot in the ground or mound of stone. The location and markings on each corner or side center are more particularly described as follows:

Beginning at the northeast corner post No. 1,

Description	Markings
to Post No. 2, the SE Corner	MT BOY 45 -2
to Post No. 3, the S Side Center	MT BOY 45 -3
to Post No. 4, the SW Corner	MT BOY 45 -4
to Post No. 5, the NW Corner	MT BOY 45 -5
to Post No. 6, the N Side Center	MT BOY 45 -6
to Post No. 1, the NE Corner	MT BOY 45 -1


the point of beginning.

The monumentation and marking of the corners was completed by the 12th day of March, 1993.

BY: *Robert W. Schlichting*
 Robert W. Schlichting
 Agent - Locator

STATE OF WYOMING)
 COUNTY OF FREMONT)
 SS

Subscribed, sworn to and acknowledged before me this 22nd day of March, 1993, by Robert W. Schlichting



Connie A. Tilghman
 Notary Public

FMC Minerals Corp

93 MAR 26 49:07

EUREKA COUNTY, NEVADA

M.N. REBALCATTI, RECORDER

FILE NO. 625

FEE \$ 25

145012 CERTIFICATE OF LOCATION

KNOW ALL MEN BY THESE PRESENTS, that FMC MINERALS CORPORATION, having an office and place of business at 5011 Meadowood Way, Suite 200, Reno, Nevada 89502, has located the

MT BOY 46

lode mining claim this 3rd day of March, 1993, under and by virtue of the mining laws and regulations of the United States and the State of Nevada.

The number of linear feet claimed in length along the course of the vein from the point of discovery is 1490 feet in N55°E direction and 10 feet in a S55°W direction, together with 300 feet on each side of the center of the vein or lode for the entire length of the claim.

To tie this claim to the Public Survey, Begin at the Northeast Corner, Section 28, T. 20 N., R. 52 E., Mt. Diablo P.M., and bear S 55° W 4030 feet, and S 35° E 14610 feet, to the northeast corner of this claim.

The general course of strike of the vein or lode as near as may be determined is N 55° E and S 55° W.

The claim is located in the:

NE 1/4 Section	19 N., Range 52 E., Township 19 N., Range 52 E.,
SE 1/4 Section	19 N., Range 52 E., Township 19 N., Range 52 E.,
NW 1/4 Section	19 N., Range 52 E., Township 19 N., Range 52 E.,
SW 1/4 Section	19 N., Range 52 E., Township 19 N., Range 52 E.,

Mt. Diablo P.M., Unknown Mining District, Eureka County, Nevada.

The location work consisted of making a mining claim map as provided in Nevada Revised Statutes 517.040. Two copies of the map are filed in the records of

Eureka County, Nevada.

The location monument, corners and side centers are blazed trees or wood posts, set one foot in the ground or mound of stone. The location and markings on each corner or side center are more particularly described as follows:

Beginning at the northeast corner post No. 1,

Description	Markings
to Post No. 2, the SE Corner	MT BOY 46 -2
to Post No. 3, the S Side Center	MT BOY 46 -3
to Post No. 4, the SW Corner	MT BOY 46 -4
to Post No. 5, the NW Corner	MT BOY 46 -5
to Post No. 6, the N Side Center	MT BOY 46 -6
to Post No. 1, the NE Corner	MT BOY 46 -1


The monumentation and marking of the corners was completed by the 12th day of March, 1993.

BY:

Robert W. Schlitching
Agent - Locator

STATE OF WYOMING)
COUNTY OF FREMONT)
SS

Subscribed, sworn to and acknowledged before me this 22nd day of March 1993, by Robert W. Schlitching



Notary Public

Connie A. Tilghman

145012

BOOK 246 PAGE 319

My Commission Expires: November 30, 1996

BOOK 296 PAGE 320
 OFFICIAL RECORDS
 RECORDED AT THE REQUEST OF
 FMC Minerals Corp
 93 MAR 26 10:07
 EUREKA COUNTY, NEVADA
 M.N. REBALLETI, RECORDER
 FILE NO. FEES \$ 25

145013

CERTIFICATE OF LOCATION

KNOW ALL MEN BY THESE PRESENTS, that FMC MINERALS CORPORATION, having an office and place of business at 5011 Meadowood Way, Suite 200, Reno, Nevada 89502, has located the

MT BOY 47

lode mining claim this 3rd day of March, 1993, under and by virtue of the mining laws and regulations of the United States and the State of Nevada.

The number of linear feet claimed in length along the course of the vein from the point of discovery is 10 feet in N55°E direction and 1490 feet in a S55°W direction, together with 300 feet on each side of the center of the vein or lode for the entire length of the claim.

To tie this claim to the Public Survey, Begin at the Northeast Corner, Section 28, T. 20 N., R. 52 E., Mt. Diablo P.M., and bear S 55° W 5530 feet, and S 35° E 14610 feet, to the northeast corner of this claim.

The general course of strike of the vein or lode as near as may be determined is N 55° E and S 55° W.

The claim is located in the:

NE 1/4 Section 10, Township 19 N., Range 52 E.,
 SE 1/4 Section 10, Township 19 N., Range 52 E.,
 NW 1/4 Section 11, Township 19 N., Range 52 E.,
 SW 1/4 Section 11, Township 19 N., Range 52 E.,
 Mt. Diablo P.M., Unknown Mining District, Eureka County, Nevada.

The location work consisted of making a mining claim map as provided in Nevada Revised Statutes 517.040. Two copies of the map are filed in the records of Eureka County, Nevada.

The location monument, corners and side centers are blazed trees or wood posts, set one foot in the ground or mound of stone. The location and markings on each corner or side center are more particularly described as follows:

Markings	Description
MT BOY 47 -2	SE Corner
MT BOY 47 -3	S Side Center
MT BOY 47 -4	SW Corner
MT BOY 47 -5	NW Corner
MT BOY 47 -6	N Side Center
MT BOY 47 -1	NE Corner


Thence, 600 feet S35°E to Post No. 2, the SE Corner
 Thence, 750 feet S55°W to Post No. 3, the S Side Center
 Thence, 750 feet S55°W to Post No. 4, the SW Corner
 Thence, 600 feet N35°W to Post No. 5, the NW Corner
 Thence, 750 feet N55°E to Post No. 6, the N Side Center
 Thence, 750 feet N55°E to Post No. 1, the NE Corner

The monumentation and marking of the corners was completed by the 12th day of March, 1993.

BY: *Robert W. Schlichting*
 Robert W. Schlichting
 Agent - Locator

STATE OF WYOMING)
 COUNTY OF FREMONT)
 SS

Subscribed, sworn to and acknowledged before me this 22nd day of March 1993, by Robert W. Schlichting



Connie A. Tilghman
 Notary Public

145013 BOOK 246 PAGE 320

My Commission Expires: November 30, 1996

BOOK 246 PAGE 321
 OFFICIAL RECORDS
 RECORDED AT THE REQUEST OF
 FMC Minerals Corp.
 93 MAR 26 09:09
 EUREKA COUNTY, NEVADA
 M.N. REBAL/EAII, RECORDER
 FILE NO. 145014
 FEE \$ 6.25

CERTIFICATE OF LOCATION

KNOW ALL MEN BY THESE PRESENTS, that FMC MINERALS CORPORATION, having an office and place of business at 5011 Meadowood Way, Suite 200, Reno, Nevada 89502, has located the

MT BOY 48

lode mining claim this 3rd day of March, 1993, under and by virtue of the lode mining laws and regulations of the United States and the State of Nevada.

The number of linear feet claimed in length along the course of the vein from the point of discovery is 1495 feet in N55°E direction and 5 feet in a S55°W direction, together with 300 feet on each side of the center of the vein or lode for the entire length of the claim.

To tie this claim to the public survey, begin at the Northeast Corner, Section 28, T. 20 N., R. 52 E., Mt. Diablo P.M., and bear S 55° W 4030 feet, and S 35° E 14010 feet, to the northeast corner of this claim.

The general course of strike of the vein or lode as near as may be determined is N 55° E and S 55° W.

The claim is located in the:

NE 1/4 Section 19 N., Range 52 E., Township 19 N., Range 52 E.,
 SE 1/4 Section 19 N., Range 52 E., Township 19 N., Range 52 E.,
 NW 1/4 Section 19 N., Range 52 E., Township 19 N., Range 52 E.,
 SW 1/4 Section 19 N., Range 52 E., Township 19 N., Range 52 E.,
 Mt. Diablo P.M., Unknown Mining District, Eureka County, Nevada.

The location work consisted of making a mining claim map as provided in Nevada Revised Statutes 517.040. Two copies of the map are filed in the records of Eureka County, Nevada.

The location monument, corners and side centers are blazed trees or wood posts, set one foot in the ground or mound of stone. The location and markings on each corner or side center are more particularly described as follows:

Beginning at the northeast corner post No. 1,


Distance	Description	Markings
600 feet S35°E	to Post No. 2, the SE Corner	MT BOY 48-2
750 feet S55°W	to Post No. 3, the S Side Center	MT BOY 48-3
750 feet S55°W	to Post No. 4, the SW Corner	MT BOY 48-4
600 feet N35°W	to Post No. 5, the NW Corner	MT BOY 48-5
750 feet N55°E	to Post No. 6, the N Side Center	MT BOY 48-6
750 feet N55°E	to Post No. 1, the NE Corner	MT BOY 48-1

The monumentation and marking of the corners was completed by the 12th day of March, 1993.

BY: *Robert W. Schlichting*
 Robert W. Schlichting
 Agent - Locator

STATE OF WYOMING)
 COUNTY OF FREMONT)
 SS

Subscribed, sworn to and acknowledged before me this 22nd day of March 1993, by Robert W. Schlichting



Connie A. Tilghman
 Notary Public

BOOK 246 PAGE 322

OFFICIAL RECORDS

RECORDED AT THE REQUEST OF

Fmc Minerals Corp

93 MAR 26 09:09

EUREKA COUNTY, NEVADA
M.M. REBALCATTI, RECORDER
FILE NO. *625*
FEE \$ *25*

145015

CERTIFICATE OF LOCATION

KNOW ALL MEN BY THESE PRESENTS, that FMC MINERALS CORPORATION, having an office and place of business at 5011 Meadowood Way, Suite 200, Reno, Nevada 89502, has located the

MT BOY 49

lode mining claim this ^{3rd} day of March, 1993, under and by virtue of the mining laws and regulations of the United States and the State of Nevada.

The number of linear feet claimed in length along the course of the vein from the point of discovery is 30 feet in N55°E direction and 1470 feet in a S55°W direction, together with 300 feet on each side of the center of the vein or lode for the entire length of the claim.

To tie this claim to the Public Survey, Begin at the Northeast Corner, Section 28, T. 20 N., R. 52 E., Mt. Diablo P.M., and bear S 55° W 5530 feet, and S 35° E 14010 feet, to the northeast corner of this claim.

The general course of strike of the vein or lode as near as may be determined is N 55° E and S 55° W.

The claim is located in the:

- NE 1/4 Section 10, Township 19 N., Range 52 E.,
- SE 1/4 Section 10, Township 19 N., Range 52 E.,
- NW 1/4 Section 11, Township 19 N., Range 52 E.,
- SW 1/4 Section 11, Township 19 N., Range 52 E.,

Mt. Diablo P.M., Unknown Mining District, Eureka County, Nevada.

The location work consisted of making a mining claim map as provided in Nevada Revised Statutes 517.040. Two copies of the map are filed in the records of Eureka County, Nevada.

The location monument, corners and side centers are blazed trees or wood posts, set one foot in the ground or mound of stone. The location and markings on each corner or side center are more particularly described as follows:


Post No.	Description	Markings
2	the SE Corner	MT BOY 49 -2
3	the S Side Center	MT BOY 49 -3
4	the SW Corner	MT BOY 49 -4
5	the NW Corner	MT BOY 49 -5
6	the N Side Center	MT BOY 49 -6
1	the NE Corner	MT BOY 49 -1

The monumentation and marking of the corners was completed by the 12th day of March, 1993.

BY: *Robert W. Schlitting*
Agent - Locator

STATE OF WYOMING)
COUNTY OF FREMONT)
SS

Subscribed, sworn to and acknowledged before me this 22nd day of March 1993, by Robert W. Schlitting



Connie A. Tilghman
Notary Public

145015

BOOK 246 PAGE 322

My Commission Expires: November 30, 1996

BOOK 246 PAGE 323
 OFFICIAL RECORDS
 RECORDED AT THE REQUEST OF
 FMC Minerals Corp
 93 MAR 26 09:09
 EUREKA COUNTY, NEVADA
 M.N. REBAL EATL. RECORDER
 FILE NO. 145016
 FEE \$625

CERTIFICATE OF LOCATION

KNOW ALL MEN BY THESE PRESENTS, that FMC MINERALS CORPORATION, having an office and place of business at 5011 Meadowood Way, Suite 200, Reno, Nevada 89502, has located the

lode mining claim this 3rd day of March, 1993, under and by virtue of the mining laws and regulations of the United States and the State of Nevada.

The number of linear feet claimed in length along the course of the vein from the point of discovery is 1495 feet in N55°E direction and 5 feet in a S55°W direction, together with 300 feet on each side of the center of the vein or lode for the entire length of the claim.

To tie this claim to the Public Survey, Begin at the Northeast Corner, Section 28, T. 20 N., R. 52 E., Mt. Diablo P.M., and bear S 55° W 4030 feet, and S 35° E 13410 feet, to the northeast corner of this claim.

The general course of strike of the vein or lode as near as may be determined is N 55° E and S 55° W.

The claim is located in the:

NE 1/4 Section 10,	Township 19 N., Range 52 E.,
SE 1/4 Section 10,	Township 19 N., Range 52 E.,
NW 1/4 Section 11,	Township 19 N., Range 52 E.,
SW 1/4 Section 11,	Township 19 N., Range 52 E.,

Mt. Diablo P.M., Unknown Mining District, Eureka County, Nevada.

The location work consisted of making a mining claim map as provided in Nevada Revised Statutes 517.040. Two copies of the map are filed in the records of Eureka County, Nevada.

The location monument, corners and side centers are blazed trees or wood posts, set one foot in the ground or mound of stone. The location and markings on each corner or side center are more particularly described as follows:

Markings	Description
MT BOY 50-2	the SE Corner
MT BOY 50-3	the S Side Center
MT BOY 50-4	the SW Corner
MT BOY 50-5	the NW Corner
MT BOY 50-6	the N Side Center
MT BOY 50-1	the NE Corner


Beginning at the northeast corner post No. 1, the point of beginning.

The monumentation and marking of the corners was completed by the 12th day of March, 1993.

BY: *Robert W. Schlichting*
 Robert W. Schlichting
 Agent - Locator

STATE OF WYOMING)
 COUNTY OF FREMONT)
 SS

Subscribed, sworn to and acknowledged before me this 22nd day of March 1993, by Robert W. Schlichting



Connie A. Tilghman
 Notary Public

BOOK 246 PAGE 324
 OFFICIAL RECORDS
 RECORDED AT THE REQUEST OF
 Fmc Minerals Corp
 93 MAR 26 09:09
 EUREKA COUNTY, NEVADA
 M.N. REBAL EATL. RECORDER
 FILE NO. 145017
 FEE \$ 25

CERTIFICATE OF LOCATION

KNOW ALL MEN BY THESE PRESENTS, that FMC MINERALS CORPORATION, having an office and place of business at 5011 Meadowood Way, Suite 200, Reno, Nevada 89502, has located the

MT BOY 51

lode mining claim this 3rd day of March, 1993, under and by virtue of the mining laws and regulations of the United States and the State of Nevada.

The number of linear feet claimed in length along the course of the vein from the point of discovery is 5 feet in N55°E direction and 1495 feet in a S55°W direction, together with 300 feet on each side of the center of the vein or lode for the entire length of the claim.

To tie this claim to the Public Survey, Begin at the Northeast Corner, Section 28, T. 20 N., R. 52 E., Mt. Diablo P.M., and bear S 55° W 5530 feet, and S 35° E 13410 feet, to the northeast corner of this claim.

The general course of strike of the vein or lode as near as may be determined is N 55° E and S 55° W.

The claim is located in the:

NE 1/4 Section 10, Township 19 N., Range 52 E.,
 SE 1/4 Section 10, Township 19 N., Range 52 E.,
 NW 1/4 Section 19 N., Range 52 E.,
 SW 1/4 Section 19 N., Range 52 E.,
 Mt. Diablo P.M., Unknown Mining District, Eureka County, Nevada.

The location work consisted of making a mining claim map as provided in Nevada Revised Statutes 517.040. Two copies of the map are filed in the records of Eureka County, Nevada.

The location monument, corners and side centers are blazed trees or wood posts, set one foot in the ground or mound of stone. The location and markings on each corner or side center are more particularly described as follows:

Beginning at the northeast corner post No. 1,

Description	Markings
2, the SE Corner	MT BOY 51-2
to Post No. 3, the S Side Center	MT BOY 51-3
4, the SW Corner	MT BOY 51-4
5, the NW Corner	MT BOY 51-5
6, the N Side Center	MT BOY 51-6
1, the NE Corner	MT BOY 51-1

the point of beginning.


The monumentation and marking of the corners was completed by the 12th day of March, 1993.

BY: *Robert W. Schlichting*
 Robert W. Schlichting
 Agent - Locator

STATE OF WYOMING)

COUNTY OF FREMONT)
 SS

Subscribed, sworn to and acknowledged before me this 22nd day of March, 1993, by Robert W. Schlichting



Connie A. Tilghman
 Notary Public

BOOK 246 PAGE 325
 OFFICIAL RECORDS
 RECORDED AT THE REQUEST OF
 FMC Minerals Corp.
 93 MAR 26 09:09

EUREKA COUNTY, NEVADA
 M.N. REBALCATEL, RECORDER
 FILE NO. 145018
 FEE \$ 25

CERTIFICATE OF LOCATION

KNOW ALL MEN BY THESE PRESENTS, that FMC MINERALS CORPORATION, having an office and place of business at 5011 Meadowood Way, Suite 200, Reno, Nevada 89502, has located the

MT BOY 52

lode mining claim this 3rd day of March, 1993, under and by virtue of the mining laws and regulations of the United States and the State of Nevada.

The number of linear feet claimed in length along the course of the vein from the point of discovery is 1490 feet in N55°E direction and 10 feet in a S55°W direction, together with 300 feet on each side of the center of the vein or lode for the entire length of the claim.

To tie this claim to the Public Survey, Begin at the Northeast Corner, Section 28, T. 20 N., R. 52 E., Mt. Diablo P.M., and bear S 55° W 4030 feet, and S 35° E 12810 feet, to the northeast corner of this claim.

The general course of strike of the vein or lode as near as may be determined is N 55° E and S 55° W

The claim is located in the:

NE 1/4 Section 10, Township 19 N., Range 52 E.,
 SE 1/4 Section 10, Township 19 N., Range 52 E.,
 NW 1/4 Section 11, Township 19 N., Range 52 E.,
 SW 1/4 Section 11, Township 19 N., Range 52 E.,
 Unknown Mining District, Eureka County, Nevada.

The location work consisted of making a mining claim map as provided in Nevada Revised Statutes 517.040. Two copies of the map are filed in the records of Eureka County, Nevada.

The location monument, corners and side centers are blazed trees or wood posts, set one foot in the ground or mound of stone. The location and markings on each corner or side center are more particularly described as follows:


Markings	Description
MT BOY 52 -2	the SE Corner
MT BOY 52 -3	the S side Center
MT BOY 52 -4	the SW Corner
MT BOY 52 -5	the NW Corner
MT BOY 52 -6	the N side Center
MT BOY 52 -1	the NE Corner

The monumentation and marking of the corners was completed by the 12th day of March, 1993.

BY: *Robert W. Schlichting*
 Robert W. Schlichting
 Agent - Locator

STATE OF WYOMING)
 COUNTY OF FREMONT)
 SS

Subscribed, sworn to and acknowledged before me this 22nd day of March, 1993, by Robert W. Schlichting



Connie A. Trighman
 Notary Public

My Commission Expires: November 30, 1996

145018

BOOK 246 PAGE 325

BOOK 246 PAGE 326
 OFFICIAL RECORDS
 RECORDED AT THE REC'D ST OF
 FMC Minerals Corp
 93 MAR 26 AM 9:09
 EUREKA COUNTY, NEVADA
 M.N. REBAL EATL. RECORDER
 FILE NO. 625
 FEE \$

CERTIFICATE OF LOCATION

KNOW ALL MEN BY THESE PRESENTS, that FMC MINERALS CORPORATION, having an office and place of business at 5011 Meadowood Way, Suite 200, Reno, Nevada 89502, has located the

MT BOY 53

lode mining claim this 3rd day of March, 1993, under and by virtue of the mining laws and regulations of the United States and the State of Nevada.

The number of linear feet claimed in length along the course of the vein from the point of discovery is 10 feet in N55°E direction and 1490 feet in a S55°W direction, together with 300 feet on each side of the center of the vein or lode for the entire length of the claim.

To tie this claim to the Public Survey, Begin at the Northeast Corner, Section 28, T. 20 N., R. 52 E., Mt. Diablo P.M., and bear S 55° W 530 feet, and S 35° E 12810 feet, to the northeast corner of this claim.

The general course of strike of the vein or lode as near as may be determined is N 55° E and S 55° W.

The claim is located in the:

NE 1/4 Section 10, Township 19 N., Range 52 E.,
 SE 1/4 Section 10, Township 19 N., Range 52 E.,
 NW 1/4 Section 10, Township 19 N., Range 52 E.,
 SW 1/4 Section 10, Township 19 N., Range 52 E.

Mt. Diablo P.M., Unknown Mining District, Eureka County, Nevada.

The location work consisted of making a mining claim map as provided in Nevada Revised Statutes 517.040. Two copies of the map are filed in the records of Eureka County, Nevada.

The location monument, corners and side centers are blazed trees or wood posts, set one foot in the ground or mound of stone. The location and markings on each corner or side center are more particularly described as follows:

Beginning at the northeast corner post No. 1,

Markings	Description
MP BOY 53 - 2	the SE Corner
MP BOY 53 - 3	the S Side Center
MP BOY 53 - 4	the SW Corner
MP BOY 53 - 5	the NW Corner
MP BOY 53 - 6	the N Side Center
MP BOY 53 - 1	the NE Corner


the point of beginning.

The monumentation and marking of the corners was completed by the 12th day of March, 1993.

BY: *Robert W. Schlichting*
 Robert W. Schlichting
 Agent - Locator

STATE OF WYOMING)
 COUNTY OF FREMONT)
 SS

Subscribed, sworn to and acknowledged before me this 22nd day of March 1993, by Robert W. Schlichting



Connie A. Tilghman
 Notary Public

BOOK 246 PAGE 327
 OFFICIAL RECORDS
 RECORDED AT THE REQUEST OF
 FMC Minerals Corp
 93 MAR 26 09:09
 EUREKA COUNTY, NEVADA
 M.N. REBALAVALI, RECORDER
 FILE NO. 145020
 FEE \$ 6.25

KNOW ALL MEN BY THESE PRESENTS, that FMC MINERALS CORPORATION, having an office and place of business at 5011 Meadowood Way, Suite 200, Reno, Nevada 89502, has located the

lode mining claim this 3rd day of March, 1993, under and by virtue of the mining laws and regulations of the United States and the State of Nevada.

The number of linear feet claimed in length along the course of the vein from the point of discovery is 1490 feet in N55°E direction and 10 feet in a S55°W direction, together with 300 feet on each side of the center of the vein or lode for the entire length of the claim.

To tie this claim to the Public Survey, begin at the Northeast Corner, Section 28, T. 20 N., R. 52 E., Mt. Diablo P.M., and bear S 55° W 4030 feet, and S 35° E 12210 feet, to the northeast corner of this claim.

The general course of strike of the vein or lode as near as may be determined is N 55° E and S 55° W

The claim is located in the:

NE 1/4 Section 10, Township 19 N., Range 52 E.,
 SE 1/4 Section 10, Township 19 N., Range 52 E.,
 NW 1/4 Section 11, Township 19 N., Range 52 E.,
 SW 1/4 Section 11, Township 19 N., Range 52 E.,
 Unknown Mining District, Eureka County, Nevada.

Mt. Diablo P.M., Eureka County, Nevada. The location work consisted of making a mining claim map as provided in Nevada Revised Statutes 517.040. Two copies of the map are filed in the records of Eureka County, Nevada.

The location monument, corners and side centers are blazed trees or wood posts, set one foot in the ground or mound of stone. The location and markings on each corner or side center are more particularly described as follows:

Beginning at the northeast corner post No. 1,


Description	Markings
to Post No. 2, the SE Corner	MT BOY 54 -2
to Post No. 3, the S Side Center	MT BOY 54 -3
to Post No. 4, the SW Corner	MT BOY 54 -4
to Post No. 5, the NW Corner	MT BOY 54 -5
to Post No. 6, the N Side Center	MT BOY 54 -6
to Post No. 1, the NE Corner	MT BOY 54 -1

The monumentation and marking of the corners was completed by the 12th day of March, 1993.

BY: *Robert W. Schlichting*
 Robert W. Schlichting
 Agent - Locator

STATE OF WYOMING)
 COUNTY OF FREMONT)
 SS

Subscribed, sworn to and acknowledged before me this 22nd day of March, 1993, by Robert W. Schlichting



Connie A. Tilghman
 Notary Public

BOOK 246 PAGE 328
 OFFICIAL RECORDS
 RECORDED AT THE REQUEST OF
 FMC Minerals Corp
 93 MAR 26 09:10
 EUREKA COUNTY, NEVADA
 M.N. REBALCANTI, RECORDER
 FILE NO. 625
 145021

CERTIFICATE OF LOCATION

KNOW ALL MEN BY THESE PRESENTS, that FMC MINERALS CORPORATION, having an office and place of business at 5011 Meadowood Way, Suite 200, Reno, Nevada 89502, has located the

MT BOX 55

lode mining claim this 3rd day of March, 1993, under and by virtue of the mining laws and regulations of the United States and the State of Nevada.

The number of linear feet claimed in length along the course of the vein from the point of discovery is 10 feet in N55°E direction and 1490 feet in a S55°W direction, together with 300 feet on each side of the center of the vein or lode for the entire length of the claim.

To tie this claim to the Public Survey, Begin at the Northeast Corner, Section 28, T. 20 N., R. 52 E., Mt. Diablo P.M., and bear S 55° W 5530 feet, and S 35° E 12210 feet, to the northeast corner of this claim.

The general course of strike of the vein or lode as near as may be determined is N 55° E and S 55° W.

The claim is located in the:

NE 1/4 Section 10, Township 19 N., Range 52 E.,
 SE 1/4 Section 19 N., Range 52 E.,
 NW 1/4 Section 19 N., Range 52 E.,
 SW 1/4 Section 19 N., Range 52 E.,
 Eureka Mining District, Eureka County, Nevada.

Mt. Diablo P.M., Unknown Mining District, Eureka County, Nevada.

The location work consisted of making a mining claim map as provided in Nevada Revised Statutes 517.040. Two copies of the map are filed in the records of

Eureka County, Nevada.

The location monument, corners and side centers are blazed trees or wood posts, set one foot in the ground or mound of stone. The location and markings on each corner or side center are more particularly described as follows:

Beginning at the northeast corner post No. 1,

Markings	Description
MT BOX 55 -2	SE Corner
MT BOX 55 -3	S Side Center
MT BOX 55 -4	SW Corner
MT BOX 55 -5	NW Corner
MT BOX 55 -6	N Side Center
MT BOX 55 -1	NE Corner

the point of beginning.

The monumentation and marking of the corners was completed by the 12th day of March, 1993.


BY:

Robert W. Schlichting
 Robert W. Schlichting
 Agent - Locator

STATE OF WYOMING)

COUNTY OF FREMONT)

Subscribed, sworn to and acknowledged before me this 22nd day of March, 1993, by Robert W. Schlichting



Connie A. Tilghman
 Notary Public

BOOK 246 PAGE 329
 OFFICIAL RECORDS
 RECORDED AT THE REQUEST OF
 FMC Minerals Corp
 93 MAR 26 09:10
 EUREKA COUNTY, NEVADA
 M.N. REBAL EATL. RECORDER
 FILE NO. _____
 FEE \$ 25

CERTIFICATE OF LOCATION

KNOW ALL MEN BY THESE PRESENTS, that FMC MINERALS CORPORATION, having an office and place of business at 5011 Meadowood Way, Suite 200, Reno, Nevada 89502, has located the

lode mining claim this 3rd day of March, 1993, under and by virtue of the mining laws and regulations of the United States and the State of Nevada.

The number of linear feet claimed in length along the course of the vein from the point of discovery is 1480 feet in N55°E direction and 20 feet in a S55°W direction, together with 300 feet on each side of the center of the vein or lode for the entire length of the claim.

To tie this claim to the Public Survey, Begin at the Northeast Corner, Section 28, T. 20 N., R. 52 E., Mt. Diablo P.M., and bear S 55° W 4030 feet, and S 35° E 11610 feet, to the northeast corner of this claim.

The general course of strike of the vein or lode as near as may be determined is N 55° E and S 55° W.

The claim is located in the:

NE 1/4 Section 10, Township 19 N., Range 52 E.,
 Fractional Section 3, Township 19 N., Range 52 E.,
 NW 1/4 Section 11, Township 19 N., Range 52 E.,
 SW 1/4 Section _____, Township 19 N., Range 52 E.,

Mt. Diablo P.M., _____ Unknown Mining District, Eureka County, Nevada.

The location work consisted of making a mining claim map as provided in Nevada Revised Statutes 517.040. Two copies of the map are filed in the records of Eureka County, Nevada.

The location monument, corners and side centers are blazed trees or wood posts, set one foot in the ground or round of stone. The location and markings on each corner or side center are more particularly described as follows:


Markings	Description
MT BOY 56 -2	to Post No. 2, the SE Corner
MT BOY 56 -3	to Post No. 3, the S Side Center
MT BOY 56 -4	to Post No. 4, the SW Corner
MT BOY 56 -5	to Post No. 5, the NW Corner
MT BOY 56 -6	to Post No. 6, the N Side Center
MT BOY 56 -1	to Post No. 1, the NE Corner

The monumentation and marking of the corners was completed by the 12th day of March, 1993.

BY: *Robert W. Schluchting*
 Robert W. Schluchting
 Agent - Locator

STATE OF WYOMING)
 COUNTY OF FREMONT)
 SS

Subscribed, sworn to and acknowledged before me this 22nd day of March 1993, by Robert W. Schluchting



Connie A. Tilghman
 Notary Public

OFFICIAL RECORDS
RECORDED AT THE REQUEST OF
FMC Minerals Corp

93 MAR 26 09:10

EUREKA COUNTY, NEVADA
M.N. REBALANCE, RECORDER
FILE NO. 145023
FEE \$ 6.25

CERTIFICATE OF LOCATION

KNOW ALL MEN BY THESE PRESENTS, that FMC MINERALS CORPORATION, having an office and place of business at 5011 Meadowood Way, Suite 200, Reno, Nevada 89502, has located the

MT BOX 57

lode mining claim this 3rd day of March, 1993, under and by virtue of the mining laws and regulations of the United States and the State of Nevada.

The number of linear feet claimed in length along the course of the vein from the point of discovery is 10 feet in N55°E direction and 1490 feet in a S55°W direction, together with 300 feet on each side of the center of the vein or lode for the entire length of the claim.

To tie this claim to the Public Survey, Begin at the Northeast Corner, Section 28, T. 20N., R. 52E., Mt. Diablo P.M., and bear S 55° W 5530 feet, and S 35° E 11610 feet, to the northeast corner of this claim.

The general course of strike of the vein or lode as near as may be determined is N 55° E and S 55° W.

The claim is located in the:

NE 1/4 Section 10, Township 19 N., Range 52 E.,
SE 1/4 Section 10, Township 19 N., Range 52 E.,
NW 1/4 Section 10, Township 19 N., Range 52 E.,
SW 1/4 Section 10, Township 19 N., Range 52 E.,
Mt. Diablo P.M., Unknown Mining District, Eureka County, Nevada.

The location work consisted of making a mining claim map as provided in Nevada Revised Statutes 517.040. Two copies of the map are filed in the records of Eureka County, Nevada.

The location monument, corners and side centers are blazed trees or wood posts, set one foot in the ground or mound of stone. The location and markings on each corner or side center are more particularly described as follows:

Beginning at the northeast corner post No. 1,

Description	Markings
to Post No. 2, the SE Corner	MT BOX 57 -2
to Post No. 3, the S Side Center	MT BOX 57 -3
to Post No. 4, the SW Corner	MT BOX 57 -4
to Post No. 5, the NW Corner	MT BOX 57 -5
to Post No. 6, the N Side Center	MT BOX 57 -6
to Post No. 1, the NE Corner	MT BOX 57 -1


the point of beginning.

The monumentation and marking of the corners was completed by the 12th day of March, 1993.

BY: *Robert W. Schlitching*
Robert W. Schlitching
Agent - Locator

STATE OF WYOMING)
COUNTY OF FREMONT)
SS

Subscribed, sworn to and acknowledged before me this 22nd day of March 1993, by Robert W. Schlitching



Connie A. Tilghman
Notary Public

BOOK 246 PAGE 331
 OFFICIAL RECORDS
 RECORDED AT THE REQUEST OF
 FMC Minerals Corp
 93 MAR 26 09:10
 M.N. REBALVALI, RECORDER
 EUREKA COUNTY, NEVADA
 FILE NO. 145024
 FEES \$625

CERTIFICATE OF LOCATION

KNOW ALL MEN BY THESE PRESENTS, that FMC MINERALS CORPORATION, having an office and place of business at 5011 Meadowood Way, Suite 200, Reno, Nevada 89502, has located the

MT BOY 58

lode mining claim this 3rd day of March, 1993, under and by virtue of the mining laws and regulations of the United States and the State of Nevada.

The number of linear feet claimed in length along the course of the vein from the point of discovery is 1490 feet in N55°E direction and 10 feet in a S55°W direction, together with 300 feet on each side of the center of the vein or lode for the entire length of the claim.

To tie this claim to the Public Survey, Begin at the Northeast Corner, Section 28, T. 20 N., R. 52 E., Mt. Diablo P.M., and bear S 55° W 4030 feet, and S 35° E 11010 feet, to the northeast corner of this claim.

The general course of strike of the vein or lode as near as may be determined is N 55° E and S 55° W.

The claim is located in the:

NE 1/4 Section 10, Township 19 N., Range 52 E., Fractional Section 3, Township 19 N., Range 52 E., NW 1/4 Section, Township 19 N., Range 52 E., SW 1/4 Section, Township 19 N., Range 52 E.,

Mt. Diablo P.M., Unknown Mining District, Eureka County, Nevada.

The location work consisted of making a mining claim map as provided in Nevada Revised Statutes 517.040. Two copies of the map are filed in the records of Eureka County, Nevada.

The location monument, corners and side centers are blazed trees or wood posts, set one foot in the ground or mound of stone. The location and markings on each corner or side center are more particularly described as follows:

Beginning at the northeast corner post No. 1,

Post No.	Description	Markings
2	the SE Corner	MT BOY 58 -2
3	the S Side Center	MT BOY 58 -3
4	the SW Corner	MT BOY 58 -4
5	the NW Corner	MT BOY 58 -5
6	the N Side Center	MT BOY 58 -6
1	the NE Corner	MT BOY 58 -1


the point of beginning.

The monumentation and marking of the corners was completed by the 12th day of March, 1993.

BY: *Robert W. Schlichting*
 Robert W. Schlichting
 Agent - Locator

STATE OF WYOMING)
 COUNTY OF FREMONT)
 SS

Subscribed, sworn to and acknowledged before me this 22nd day of March, 1993, by Robert W. Schlichting



Connie A. Tilghman
 Notary Public

BOOK 246 PAGE 332
 OFFICIAL RECORDS
 RECORDED AT THE REQUEST OF
 FMC Minerals Corp
 93 MAR 26 09:10
 M.M. REBALCATTI, RECORDER
 EUREKA COUNTY, NEVADA
 FILE NO. 145025
 FEE \$ 75

KNOW ALL MEN BY THESE PRESENTS, that FMC MINERALS CORPORATION, having an office and place of business at 5011 Meadowood Way, Suite 200, Reno, Nevada 89502, has located the

lode mining claim this 3rd day of March, 1993, under and by virtue of the mining laws and regulations of the United States and the State of Nevada.

The number of linear feet claimed in length along the course of the vein from the point of discovery is 10 feet in N55°E direction and 1490 feet in a S55°W direction, together with 300 feet on each side of the center of the vein or lode for the entire length of the claim.

To tie this claim to the Public Survey, Begin at the Northeast Corner, Section 28, T. 20 N., R. 52 E., Mt. Diablo P.M., and bear S 55° W 5530 feet, and S 35° E 11010 feet, to the northeast corner of this claim.

The general course of strike of the vein or lode as near as may be determined is N 55° E and S 55° W.

The claim is located in the:
 NE 1/4 Section 10, Township 19 N., Range 52 E.,
 SE 1/4 Section 10, Township 19 N., Range 52 E.,
 NW 1/4 Section 10, Township 19 N., Range 52 E.,
 SW 1/4 Section 10, Township 19 N., Range 52 E.,
 Mt. Diablo P.M., Unknown Mining District, Eureka County, Nevada.

The location work consisted of making a mining claim map as provided in Nevada Revised Statutes 517.040. Two copies of the map are filed in the records of Eureka County, Nevada.

The location monument, corners and side centers are blazed trees or wood posts, set one foot in the ground or mound of stone. The location and markings on each corner or side center are more particularly described as follows:


Markings	Description
MT BOX 59 -2	the SE corner
MT BOX 59 -3	the S side center
MT BOX 59 -4	the SW corner
MT BOX 59 -5	the NW corner
MT BOX 59 -6	the N side center
MT BOX 59 -1	the NE corner

The monumentation and marking of the corners was completed by the 12th day of March, 1993.

BY: *Robert W. Schlichting*
 Robert W. Schlichting
 Agent - Locator

STATE OF WYOMING)
 COUNTY OF FREMONT) SS

Subscribed, sworn to and acknowledged before me this 22nd day of March, 1993, by Robert W. Schlichting



Connie A. Tilghman
 Notary Public