

TO ALL WHOM IT MAY CONCERN:

The Undersigned hereby certifies that he has caused to be located the GIANT 19 Lode Mining Claim in the following quarter section(s):

1/4 Section Township Range Meridian
SE 17 T36N R49E Mt. Diablo

in Eureka County, Nevada, on the 11th day of February, 1993.

The name and mailing address of the locator is:

Franco-Nevada Mining Corp., Inc., and
Euro-Nevada Mining Corp., Inc.
6121 Lakeside Drive, Suite 240
Reno, Nevada 89511

The claim is approximately 1500 feet long and 600 feet wide, such that 20 feet is claimed in a northerly direction and 1480 feet in a southerly direction from the point of discovery (monument of location), at which the Notice of Location and Amended Notice of Location was posted, together with 300 feet on each side of the monument of location and center line of the claim. The general course of the lode or vein is north-south.

The number, location and markings on each side center or corner monument are as follows:

No.	Location	Description	Markings
No. 1	NW Corner	4"x4"x4' post	NW Cor. Giant 19
No. 2	NE Corner	4"x4"x4' post	NE Cor. Giant 19
No. 3	N. side center	4"x4"x4' post	NSC Giant 19
No. 4	SE Corner	4"x4"x4' post	SE Cor. Giant 19
No. 5	SW Corner	4"x4"x4' post	SW Cor. Giant 19
No. 6	S. side center	4"x4"x4' post	SSC Giant 19

As erected on the ground, each side center or corner monument is marked as described above by metal tags.

The work of location consisted of making a claim map as provided in NRS 517.040.

Dated this 5th day of April, 1993.

Signature of Locator: *Kenneth D. Snyder*
By Kenneth D. Snyder, Agent
RECORDED AT THE REQUEST OF
K. D. Snyder
BOOK 246 PAGE 379
OFFICIAL RECORDS

93 APR -6 AMO:09

EUREKA COUNTY, NEVADA
M.N. REBAL EATL. RECORDER
FILE NO. _____
FEES \$6.25

145064

145065 CERTIFICATE OF LOCATION OF LODE MINING CLAIM

TO ALL WHOM IT MAY CONCERN:

The Undersigned hereby certifies that he has caused to be located the GIANT 20 Lode Mining Claim in the following quarter section(s):

1/4 Section Township Range Meridian
SE 17 T36N R49E Mt. Diablo

in Eureka County, Nevada, on the 11th day of February, 1993.

The name and mailing address of the locator is:

Franco-Nevada Mining Corp., Inc., and
Euro-Nevada Mining Corp., Inc.
6121 Lakeside Drive, Suite 240
Reno, Nevada 89511

The Claim is approximately 1500 feet long and 600 feet wide, such that 20 feet is claimed in a southerly direction and 1480 feet in a northerly direction from the point of discovery (monument of location), at which the Notice of Location and the Amended Notice of Location was posted, together with 300 feet on each side of the monument of location and center line of the Claim. The general course of the lode or vein is north-south.

The number, location and markings on each side center or corner monument are as follows:

No.	Location	Description	Markings
No.1	NW Corner	4"x4"x4' post	NW Cor. Giant 20
No.2	NE Corner	4"x4"x4' post	NE Cor. Giant 20
No.3	N. side center	4"x4"x4' post	NSC Giant 20
No.4	SE Corner	4"x4"x4' post	SE Cor. Giant 20
No.5	SW Corner	4"x4"x4' post	SW Cor. Giant 20
No.6	S. side center	4"x4"x4' post	SSC Giant 20

As erected on the ground, each side center or corner monument is marked as described above by metal tags.

The work of location consisted of making a claim map as provided in NRS 517.040.

Dated this 3rd day of April, 1993.

Signature of Locator: *Kenneth D. Snyder*
By Kenneth D. Snyder, Agent
RECORDED AT THE REQUEST OF
OFFICIAL RECORDS
BOOK 246 PAGE 380
K. D. Snyder
93 APR-6 NO:09

EUREKA COUNTY, NEVADA
M.N. REBALANCE RECORDER
FILE NO. 145065
FEE \$ 6.25

BOOK 246 PAGE 380

CERTIFICATE OF LOCATION OF LODE MINING CLAIM

TO ALL WHOM IT MAY CONCERN:

The Undersigned hereby certifies that he has caused to be located the GIANT 21 Lode Mining Claim in the following quarter section(s):

1/4 Section Township Range Meridian
SE 17 T36N R49E Mt. Diablo

in Eureka County, Nevada, on the 11th day of February, 1993.

The name and mailing address of the locator is:

Franco-Nevada Mining Corp., Inc., and
Euro-Nevada Mining Corp., Inc.
6121 Lakeside Drive, Suite 240
Reno, Nevada 89511

The Claim is approximately 1500 feet long and 600 feet wide, such that 20 feet is claimed in a northerly direction and 1480 feet in a southerly direction from the point of discovery (monument of location), at which the Notice of Location and Amended Notice of Location was posted, together with 300 feet on each side of the monument of location and center line of the Claim. The general course of the lode or vein is north-south.

The number, location and markings on each side center or corner monument are as follows:

No.	Location	Description	Markings
No.1	NW Corner	4"x4"x4' post	NW Cor. Giant 21
No.2	NE Corner	4"x4"x4' post	NE Cor. Giant 21
No.3	N. side center	4"x4"x4' post	NSC Giant 21
No.4	SE Corner	4"x4"x4' post	SE Cor. Giant 21
No.5	SW Corner	4"x4"x4' post	SW Cor. Giant 21
No.6	S. side center	4"x4"x4' post	SSC Giant 21

As erected on the ground, each side center or corner monument is marked as described above by metal tags.

The work of location consisted of making a claim map as provided in NRS 517.040.

Dated this 5th day of April, 1993.

Signature of Locator: *Kenneth D. Snyder*
By Kenneth D. Snyder, Agent
BOOK 246 PAGE 381
OFFICIAL RECORDS
RECORDED AT THE REQUEST OF
K D Snyder
93 APR -6 AMO:09

EUREKA COUNTY, NEVADA
M.N. REBAL. RECORDER
FILE NO. 145066
FEES \$6.25

CERTIFICATE OF LOCATION OF LODE MINING CLAIM

TO ALL WHOM IT MAY CONCERN:

The Undersigned hereby certifies that he has caused to be located the GIANT 22 Lode Mining Claim in the following quarter section(s):

1/4 Section Township Range Meridian
SE 17 T36N R49E Mt. Diablo

in Eureka County, Nevada, on the 11th day of February, 1993.

The name and mailing address of the locator is:

Franco-Nevada Mining Corp., Inc., and
Euro-Nevada Mining Corp., Inc.
6121 Lakeside Drive, Suite 240
Reno, Nevada 89511

The Claim is approximately 1500 feet long and 600 feet wide, such that 20 feet is claimed in a southerly direction and 1480 feet in a northerly direction from the point of discovery (monument of location), at which the Notice of Location and the Amended Notice of Location was posted, together with 300 feet on each side of the monument of location and center line of the Claim. The general course of the lode or vein is north-south.

The number, location and markings on each side center or corner monument are as follows:

No.	Location	Description	Markings
No.1	NW Corner	4"x4"x4' post	NW Cor. Giant 22
No.2	NE Corner	4"x4"x4' post	NE Cor. Giant 22
No.3	N. side center	4"x4"x4' post	NSC Giant 22
No.4	SE Corner	4"x4"x4' post	SE Cor. Giant 22
No.5	SW Corner	4"x4"x4' post	SW Cor. Giant 22
No.6	S. side center	4"x4"x4' post	SSC Giant 22

As erected on the ground, each side center or corner monument is marked as described above by metal tags.

The work of location consisted of making a claim map as provided in NRS 517.040.

Dated this 3rd day of April, 1993 Book 246 PAGE 382

OFFICIAL RECORDS
RECORDED AT THE REQUEST OF

K D Snyder

93 APR -6 AMO :09

Signature of Locator: *Kenneth D. Snyder*
By Kenneth D. Snyder, Agent

EUREKA COUNTY, NEVADA
M.N. REBAL. RECORDER
FILE NO. FEES \$ 7.25

145067

CERTIFICATE OF LOCATION OF LODE MINING CLAIM

145068

TO ALL WHOM IT MAY CONCERN:

The Undersigned hereby certifies that he has caused to be located the GIANT 23 Lode Mining Claim in the following quarter section(s):

1/4 Section Township Range Meridian
SE 17 T36N R49E Mt. Diablo

in Eureka County, Nevada, on the 11th day of February, 1993.

The name and mailing address of the locator is:

Franco-Nevada Mining Corp., Inc., and
Euro-Nevada Mining Corp., Inc.
6121 Lakeside Drive, Suite 240
Reno, Nevada 89511

The claim is approximately 1500 feet long and 600 feet wide, such that 20 feet is claimed in a northerly direction and 180 feet in a southerly direction from the point of discovery (monument of location), at which the Notice of Location and Amended Notice of Location was posted, together with 300 feet on each side of the monument of location and center line of the claim. The general course of the lode or vein is north-south.

The number, location and markings on each side center or corner monument are as follows:

No.	Location	Description	Markings
No. 1	NW Corner	4"x4"x4' post	NW Cor. Giant 23
No. 2	NE Corner	4"x4"x4' post	NE Cor. Giant 23
No. 3	N. side center	4"x4"x4' post	NSC Giant 23
No. 4	SE Corner	4"x4"x4' post	SE Cor. Giant 23
No. 5	SW Corner	4"x4"x4' post	SW Cor. Giant 23
No. 6	S. side center	4"x4"x4' post	SSC Giant 23

As erected on the ground, each side center or corner monument is marked as described above by metal tags.

The work of location consisted of making a claim map as provided in NRS 517.040.

Dated this 3rd day of April, 1993.

Signature of Locator:

By Kenneth D. Snyder, Agent

BOOK 246 PAGE 383
OFFICIAL RECORDS
RECORDED AT THE REQUEST OF
K D Snyder
93 APR -6 AMO:10

EUREKA COUNTY, NEVADA
M.N. REBAL EATI, RECORDER
FILE NO. 145068
FEE \$ 6.25

BOOK 246 PAGE 383

CERTIFICATE OF LOCATION OF LODE MINING CLAIM

TO ALL WHOM IT MAY CONCERN:

The Undersigned hereby certifies that he has caused to be located the GIANT 24 Lode Mining Claim in the following quarter section(s):

1/4 Section Township Range SE 17 T36N R49E Mt. Diablo Meridian

in Eureka County, Nevada, on the 11th day of February, 1993.

The name and mailing address of the locator is:

Franco-Nevada Mining Corp., Inc., and Euro-Nevada Mining Corp., Inc. 6121 Lakeside Drive, Suite 240 Reno, Nevada 89511

The Claim is approximately 1500 feet long and 600 feet wide, such that 20 feet is claimed in a southerly direction and 1480 feet in a northerly direction from the point of discovery (monument of location), at which the Notice of Location and the Amended Notice of Location was posted, together with 300 feet on each side of the monument of location and center line of the Claim. The general course of the lode or vein is north-south.

The number, location and markings on each side center or corner monument are as follows:

No.	Location	Description	Markings
No. 1	NW Corner	4"x4"x4' post	NW Cor. Giant 24
No. 2	NE Corner	4"x4"x4' post	NE Cor. Giant 24
No. 3	N. side center	4"x4"x4' post	NSC Giant 24
No. 4	SE Corner	4"x4"x4' post	SE Cor. Giant 24
No. 5	SW Corner	4"x4"x4' post	SW Cor. Giant 24
No. 6	S. side center	4"x4"x4' post	SSC Giant 24

As erected on the ground, each side center or corner monument is marked as described above by metal tags.

The work of location consisted of making a claim map as provided in NRS 517.040.

Dated this 5th day of April, 1993. BOOK 246 PAGE 384 OFFICIAL RECORDS RECORDED AT THE REQUEST OF K D Snyder 93 APR -6 AM:10 By Kenneth D. Snyder, Agent

EUREKA COUNTY, NEVADA M.M. REBALCATION FEE \$7.25 FILE NO.

145069

BOOK 246 PAGE 384

CERTIFICATE OF LOCATION OF LODE MINING CLAIM

TO ALL WHOM IT MAY CONCERN:

The Undersigned hereby certifies that he has caused to be located the GIANT 25 Lode Mining Claim in the following quarter section(s):

1/4 Section Township Range Meridian
SE 17 T36N R49E Mt. Diablo

in Eureka County, Nevada, on the 11th day of February, 1993.

The name and mailing address of the locator is:

Franco-Nevada Mining Corp., Inc., and
Euro-Nevada Mining Corp., Inc.
6121 Lakeside Drive, Suite 240
Reno, Nevada 89511

The Claim is approximately 1500 feet long and 600 feet wide, such that 20 feet is claimed in a northerly direction and 1480 feet in a southerly direction from the point of discovery (monument of location), at which the Notice of Location and Amended Notice of Location was posted, together with 300 feet on each side of the monument of location and center line of the Claim. The general course of the lode or vein is north-south.

The number, location and markings on each side center or corner monument are as follows:

No.	Location	Description	Markings
No. 1	NW Corner	4"x4"x4" post	NW Cor. Giant 25
No. 2	NE Corner	4"x4"x4" post	NE Cor. Giant 25
No. 3	N. side center	4"x4"x4" post	NSC Giant 25
No. 4	SE Corner	4"x4"x4" post	SE Cor. Giant 25
No. 5	SW Corner	4"x4"x4" post	SW Cor. Giant 25
No. 6	S. side center	4"x4"x4" post	SSC Giant 25

As erected on the ground, each side center or corner monument is marked as described above by metal tags.

The work of location consisted of making a claim map as provided in NRS 517.040.

Dated this 5th day of April, 1993. BOOK 246 PAGE 385
OFFICIAL RECORDS
RECORDED AT THE REQUEST OF
K D Snyder
93 APR -6 NO:10
EUREKA COUNTY, NEVADA
M.N. REBAL. RECORDER
FILE NO. 145070
FEE \$7.25

Signature of Locator: *Kenneth D. Snyder*
By Kenneth D. Snyder, Agent

145070

BOOK 246 PAGE 385

TO ALL WHOM IT MAY CONCERN:

The Undersigned hereby certifies that he has caused to be located the GIANT 26 Lode Mining Claim in the following quarter section(s):

1/4 Section Township Range Meridian
SE 17 T36N R49E Mt. Diablo

in Eureka County, Nevada, on the 11th day of February, 1993.

The name and mailing address of the locator is:

Franco-Nevada Mining Corp., Inc., and
Euro-Nevada Mining Corp., Inc.
6121 Lakeside Drive, Suite 240
Reno, Nevada 89511

The Claim is approximately 1500 feet long and 600 feet wide, such that 20 feet is claimed in a southerly direction and 1480 feet in a northerly direction from the point of discovery (monument of location), at which the Notice of Location and the Amended Notice of Location was posted, together with 300 feet on each side of the monument of location and center line of the Claim. The general course of the lode or vein is north-south.

The number, location and markings on each side center or corner monument are as follows:

Location	Description	Markings
No.1	NW Corner	4"x4"x4' post
No.2	NE Corner	4"x4"x4' post
No.3	N. side center	4"x4"x4' post
No.4	SE Corner	4"x4"x4' post
No.5	SW Corner	4"x4"x4' post
No.6	S. side center	4"x4"x4' post
		SSC Giant 26
		NW Cor. Giant 26
		NE Cor. Giant 26
		NSC Giant 26
		SE Cor. Giant 26
		SW Cor. Giant 26

As erected on the ground, each side center or corner monument is marked as described above by metal tags.

The work of location consisted of making a claim map as provided in NRS 517.040.

Dated this 5th day of April, 1993.

Signature of Locator:

By Kenneth D. Snyder, Agent

BOOK 246 PAGE 386
OFFICIAL RECORDS
RECORDED AT THE REQUEST OF
K D Snyder
93 APR -6 AMO:10

EUREKA COUNTY, NEVADA
M.N. REBALANCE, RECORDER
FILE NO. _____
FEE \$ 6.25

145071

BOOK 246 PAGE 386

CERTIFICATE OF LOCATION OF LODE MINING CLAIM

TO ALL WHOM IT MAY CONCERN:

The Undersigned hereby certifies that he has caused to be located the GIANT 37 Lode Mining Claim in the following quarter section(s):

1/4 Section Township Range Meridian
NE 17 T36N R49E Mt. Diablo

in Eureka County, Nevada, on the 11th day of February, 1993.

The name and mailing address of the locator is:

Franco-Nevada Mining Corp., Inc., and
Euro-Nevada Mining Corp., Inc.
6121 Lakeside Drive, Suite 240
Reno, Nevada 89511

The Claim is approximately 1500 feet long and 600 feet wide, such that 20 feet is claimed in a southerly direction and 1480 feet in a northerly direction from the point of discovery (monument of location), at which the Notice of Location and the Amended Notice of Location was posted, together with 300 feet on each side of the monument of location and center line of the Claim. The general course of the lode or vein is north-south.

The number, location and markings on each side center or corner monument are as follows:

No.	Location	Description	Markings
No. 1	NW Corner	4"x4"x4" post	NW Cor. Giant 37
No. 2	NE Corner	4"x4"x4" post	NE Cor. Giant 37
No. 3	N. side center	4"x4"x4" post	NSC Giant 37
No. 4	SE Corner	4"x4"x4" post	SE Cor. Giant 37
No. 5	SW Corner	4"x4"x4" post	SW Cor. Giant 37
No. 6	S. side center	4"x4"x4" post	SSC Giant 37

As erected on the ground, each side center or corner monument is marked as described above by metal tags.

The work of location consisted of making a claim map as provided in NRS 517.040.

Dated this 5th day of April, 1993.

Signature of Locator:

By Kenneth D. Snyder, Agent

BOOK 246 PAGE 387
OFFICIAL RECORDS
RECORDED AT THE REQUEST OF
K D Snyder

93 APR -6 AM:10

EUREKA COUNTY, NEVADA
M.N. REBAL EATI, RECORDER
FILE NO. FEES 6.25

145072

BOOK 246 PAGE 387

CERTIFICATE OF LOCATION OF LODE MINING CLAIM

145073

TO ALL WHOM IT MAY CONCERN:

The Undersigned hereby certifies that he has caused to be located the GIANT 39 Lode Mining Claim in the following quarter section(s):

1/4 Section Township Range Meridian
NE 17 T36N R49E Mt. Diablo

in Eureka County, Nevada, on the 11th day of February, 1993.

The name and mailing address of the locator is:

Franco-Nevada Mining Corp., Inc., and
Euro-Nevada Mining Corp., Inc.
6121 Lakeside Drive, Suite 240
Reno, Nevada 89511

The Claim is approximately 1500 feet long and 600 feet wide, such that 20 feet is claimed in a southerly direction and 1480 feet in a northerly direction from the point of discovery (monument of location), at which the Notice of Location and the Amended Notice of Location was posted, together with 300 feet on each side of the monument of location and center line of the Claim. The general course of the lode or vein is north-south.

The number, location and markings on each side center or corner monument are as follows:

No.	Location	Description	Markings
No. 1	NW Corner	4"x4"x4' post	NW Cor. Giant 39
No. 2	NE Corner	4"x4"x4' post	NE Cor. Giant 39
No. 3	N. side center	4"x4"x4' post	NSC Giant 39
No. 4	SE Corner	4"x4"x4' post	SE Cor. Giant 39
No. 5	SW Corner	4"x4"x4' post	SW Cor. Giant 39
No. 6	S. side center	4"x4"x4' post	SSC Giant 39

As erected on the ground, each side center or corner monument is marked as described above by metal tags.

The work of location consisted of making a claim map as provided in NRS 517.040.

Dated this 5th day of April, 1993.

Signature of Locator:

By Kenneth D. Snyder, Agent

BOOK 246 PAGE 388
OFFICIAL RECORDS
RECORDED AT THE REQUEST OF
K D Snyder
93 APR -6 AM:10

EUREKA COUNTY, NEVADA
M.N. REBALANCE, RECORDER
FILE NO. 145073
FEES 7.25

BOOK 246 PAGE 388

CERTIFICATE OF LOCATION OF LODE MINING CLAIM

145074

TO ALL WHOM IT MAY CONCERN:

The Undersigned hereby certifies that he has caused to be located the GIANT 41 Lode Mining Claim in the following quarter section(s):

1/4 Section Township Range Meridian
NE 17 T36N R49E Mt. Diablo

in Eureka County, Nevada, on the 11th day of February, 1993.

The name and mailing address of the locator is:

Franco-Nevada Mining Corp., Inc., and
Euro-Nevada Mining Corp., Inc.
6121 Lakeside Drive, Suite 240
Reno, Nevada 89511

The claim is approximately 1500 feet long and 600 feet wide, such that 20 feet is claimed in a southerly direction and 1480 feet in a northerly direction from the point of discovery (monument of location), at which the Notice of Location and the Amended Notice of Location was posted, together with 300 feet on each side of the monument of location and center line of the claim. The general course of the lode or vein is north-south.

The number, location and markings on each side center or corner monument are as follows:

No.	Location	Description	Markings
No. 1	NW Corner	4"x4"x4' post	NW Cor. Giant 41
No. 2	NE Corner	4"x4"x4' post	NE Cor. Giant 41
No. 3	N. side center	4"x4"x4' post	NSC Giant 41
No. 4	SE Corner	4"x4"x4' post	SE Cor. Giant 41
No. 5	SW Corner	4"x4"x4' post	SW Cor. Giant 41
No. 6	S. side center	4"x4"x4' post	SSC Giant 41

As erected on the ground, each side center or corner monument is marked as described above by metal tags.

The work of location consisted of making a claim map as provided in NRS 517.040.

Dated this 15 day of April, 1993.

Signature of Locator: *Kenneth D. Snyder*
By Kenneth D. Snyder, Agent

BOOK 246 PAGE 389
OFFICIAL RECORDS
RECORDED AT THE REQUEST OF
K D Snyder
93 APR -6 10:11

EUREKA COUNTY, NEVADA
M.N. REBALAATI, RECORDER
FILE NO. 145074
FEES 6.25

145074

BOOK 246 PAGE 389

CERTIFICATE OF LOCATION OF LODE MINING CLAIM

145075

TO ALL WHOM IT MAY CONCERN:

The Undersigned hereby certifies that he has caused to be located the GIANT 43 Lode Mining Claim in the following quarter section(s):

1/4 Section Township Range Meridian
NE 17 T36N R49E Mt. Diablo

in Eureka County, Nevada, on the 11th day of February, 1993.

The name and mailing address of the locator is:

Franco-Nevada Mining Corp., Inc., and
Euro-Nevada Mining Corp., Inc.
6121 Lakeside Drive, Suite 240
Reno, Nevada 89511

The Claim is approximately 1500 feet long and 600 feet wide, such that 20 feet is claimed in a southerly direction and 1480 feet in a northerly direction from the point of discovery (monument of location), at which the Notice of Location and the Amended Notice of Location was posted, together with 300 feet on each side of the monument of location and center line of the Claim. The general course of the lode or vein is north-south.

The number, location and markings on each side center or corner monument are as follows:

No.	Location	Description	Markings
No. 1	NW Corner	4"x4"x4' post	NW Cor. Giant 43
No. 2	NE Corner	4"x4"x4' post	NE Cor. Giant 43
No. 3	N. side center	4"x4"x4' post	NSC Giant 43
No. 4	SE Corner	4"x4"x4' post	SE Cor. Giant 43
No. 5	SW Corner	4"x4"x4' post	SW Cor. Giant 43
No. 6	S. side center	4"x4"x4' post	SSC Giant 43

As erected on the ground, each side center or corner monument is marked as described above by metal tags.

The work of location consisted of making a claim map as provided in NRS 517.040.

Dated this 5th day of April, 1993.

Signature of Locator:

Kenneth D. Snyder
By Kenneth D. Snyder, Agent

BOOK 246 PAGE 390
OFFICIAL RECORDS
RECORDED AT THE REQUEST OF
K D Snyder
93 APR -6 AMO:11

EUREKA COUNTY, NEVADA
M.N. REBALCATE, RECORDER
FILE NO. 145075
FEE \$6.25

BOOK 246 PAGE 390

CERTIFICATE OF LOCATION OF LODE MINING CLAIM

145076

TO ALL WHOM IT MAY CONCERN:

The Undersigned hereby certifies that he has caused to be located the GIANT 139 Lode Mining Claim in the following quarter section(s):

1/4 Section Township Range Meridian
NE, NW 17 T36N R49E Mt. Diablo

in Eureka County, Nevada, on the 11th day of February, 1993.

The name and mailing address of the locator is:

Franco-Nevada Mining Corp., Inc., and
Euro-Nevada Mining Corp., Inc.
6121 Lakeside Drive, Suite 240
Reno, Nevada 89511

The Claim is approximately 1500 feet long and 600 feet wide, such that 20 feet is claimed in a southerly direction and 1480 feet in a northerly direction from the point of discovery (monument of location), at which the Notice of Location and the Amended Notice of Location was posted, together with 300 feet on each side of the monument of location and center line of the Claim. The general course of the lode or vein is north-south.

The number, location and markings on each side center or corner monument are as follows:

No.	Location	Description	Markings
No. 1	NW Corner	4"x4"x4' post	NW Cor. Giant 139
No. 2	NE Corner	4"x4"x4' post	NE Cor. Giant 139
No. 3	N. side center	4"x4"x4' post	NSC Giant 139
No. 4	SE Corner	4"x4"x4' post	SE Cor. Giant 139
No. 5	SW Corner	4"x4"x4' post	SM Cor. Giant 139
No. 6	S. side center	4"x4"x4' post	SSC Giant 139

As erected on the ground, each side center or corner monument is marked as described above by metal tags.

The work of location consisted of making a claim map as provided in NRS 517.040.

Dated this 5th day of April, 1993.

Signature of Locator: *Kenneth D. Snyder*
By Kenneth D. Snyder, Agent

BOOK 246 PAGE 391
OFFICIAL RECORDS
RECORDED AT THE REQUEST OF
K D Snyder
93 APR -6 AMO:11

EUREKA COUNTY, NEVADA
M.N. REBAL EATL. RECORDER
FILE NO. FEES \$ 6.25

145076

BOOK 246 PAGE 391

CERTIFICATE OF LOCATION OF LODE MINING CLAIM

145077

TO ALL WHOM IT MAY CONCERN:

The Undersigned hereby certifies that he has caused to be located the GIANT 141 Lode Mining Claim in the following quarter section(s):

1/4 Section Township Range Meridian
 NW 17 T36N R49E Mt. Diablo

in Eureka County, Nevada, on the 11th day of February, 1993.

The name and mailing address of the locator is:

Franco-Nevada Mining Corp., Inc., and
 Euro-Nevada Mining Corp., Inc.
 6121 Lakeside Drive, Suite 240
 Reno, Nevada 89511

The Claim is approximately 1500 feet long and 600 feet wide, such that 20 feet is claimed in a southerly direction and 1480 feet in a northerly direction from the point of discovery (monument of location), at which the Notice of Location and the Amended Notice of Location was posted, together with 300 feet on each side of the monument of location and center line of the Claim. The general course of the lode or vein is north-south.

The number, location and markings on each side center or corner monument are as follows:

No.	Location	Description	Markings
No. 1	NW Corner	4"x4"x4' post	NW Cor. Giant 141
No. 2	NE Corner	4"x4"x4' post	NE Cor. Giant 141
No. 3	N. side center	4"x4"x4' post	NSC Giant 141
No. 4	SE Corner	4"x4"x4' post	SE Cor. Giant 141
No. 5	SW Corner	4"x4"x4' post	SW Cor. Giant 141
No. 6	S. side center	4"x4"x4' post	SSC Giant 141

As erected on the ground, each side center or corner monument is marked as described above by metal tags.

The work of location consisted of making a claim map as provided in NRS 517.040.

Dated this 5th day of April, 1993.

Signature of Locator:

By Kenneth D. Snyder, Agent

BOOK 246 PAGE 392

OFFICIAL RECORDS

RECORDED AT THE REQUEST OF

K D Snyder

93 APR -6 AMO:11

EUREKA COUNTY, NEVADA
 M.N. REBALAATI, RECORDER
 FILE NO. 145077
 FEE \$6.25

BOOK 246 PAGE 392

CERTIFICATE OF LOCATION OF LODE MINING CLAIM

145078

TO ALL WHOM IT MAY CONCERN:

The Undersigned hereby certifies that he has caused to be located the GIANT 143 Lode Mining Claim in the following quarter section(s):

1/4 Section Township Range Meridian
 NW 17 T36N R49E Mt. Diablo

in Eureka County, Nevada, on the 11th day of February, 1993.

The name and mailing address of the locator is:

Franco-Nevada Mining Corp., Inc., and
 Euro-Nevada Mining Corp., Inc.
 6121 Lakeside Drive, Suite 240
 Reno, Nevada 89511

The Claim is approximately 1500 feet long and 600 feet wide, such that 20 feet is claimed in a southerly direction and 180 feet in a northerly direction from the point of discovery (monument of location), at which the Notice of Location and the Amended Notice of Location was posted, together with 300 feet on each side of the monument of location and center line of the Claim. The general course of the lode or vein is north-south.

The number, location and markings on each side center or corner monument are as follows:

No.	Location	Description	Markings
No. 1	NW Corner	4"x4"x4' post	NW Cor. Giant 143
No. 2	NE Corner	4"x4"x4' post	NE Cor. Giant 143
No. 3	N. side center	4"x4"x4' post	NSC Giant 143
No. 4	SE Corner	4"x4"x4' post	SE Cor. Giant 143
No. 5	SW Corner	4"x4"x4' post	SW Cor. Giant 143
No. 6	S. side center	4"x4"x4' post	SSC Giant 143

As erected on the ground, each side center or corner monument is marked as described above by metal tags.

The work of location consisted of making a claim map as provided in NRS 517.040.

Dated this 5th day of April, 1993.

Signature of Locator: *Kenneth D. Snyder*
 By *Kenneth D. Snyder*, Agent

BOOK 246 PAGE 393
 OFFICIAL RECORDS
 RECORDED AT THE REQUEST OF
 KD Snyder
 93 APR -6 AMO:11

EUREKA COUNTY, NEVADA
 M.N. REBAL EATL. RECORDER
 FILE NO. FEE \$6.25

145078

BOOK 246 PAGE 393

CERTIFICATE OF LOCATION OF LODE MINING CLAIM

TO ALL WHOM IT MAY CONCERN:

The Undersigned hereby certifies that he has caused to be located the GIANT 145 Lode Mining Claim in the following quarter section(s):

1/4 Section Township Range Meridian
NW 17 T36N R49E Mt. Diablo

in Eureka County, Nevada, on the 11th day of February, 1993.

The name and mailing address of the locator is:

Franco-Nevada Mining Corp., Inc., and
Euro-Nevada Mining Corp., Inc.
6121 Lakeside Drive, Suite 240
Reno, Nevada 89511

The claim is approximately 1500 feet long and 600 feet wide, such that 20 feet is claimed in a southerly direction and 1480 feet in a northerly direction from the point of discovery (monument of location), at which the Notice of Location and the Amended Notice of Location was posted, together with 300 feet on each side of the monument of location and center line of the Claim. The general course of the lode or vein is north-south.

The number, location and markings on each side center or corner monument are as follows:

No.	Location	Description	Markings
No. 1	NW Corner	4"x4"x4' post	NW Cor. Giant 145
No. 2	NE Corner	4"x4"x4' post	NE Cor. Giant 145
No. 3	N. side center	4"x4"x4' post	NSC Giant 145
No. 4	SE Corner	4"x4"x4' post	SE Cor. Giant 145
No. 5	SW Corner	4"x4"x4' post	SW Cor. Giant 145
No. 6	S. side center	4"x4"x4' post	SSC Giant 145

As erected on the ground, each side center or corner monument is marked as described above by metal tags.

The work of location consisted of making a claim map as provided in NRS 517.040.

Dated this 5th day of April, 1993.

Signature of Locator: *[Signature]*
By Kenneth D. Snyder, Agent

BOOK 246 PAGE 394
OFFICIAL RECORDS

RECORDED AT THE REQUEST OF

K D Snyder

93 APR -6 AM 0:12

EUREKA COUNTY, NEVADA
M. N. REBALZATI, RECORDER
FILE NO. _____
FEE \$6.25

145079

BOOK 246 PAGE 394

CERTIFICATE OF LOCATION OF LODE MINING CLAIM

TO ALL WHOM IT MAY CONCERN:

The Undersigned hereby certifies that he has caused to be located the GIANT 147 Lode Mining Claim in the following quarter section(s):

1/4 Section Township Range Meridian
NW 17 T36N R49E Mt. Diablo

in Eureka County, Nevada, on the 11th day of February, 1993.

The name and mailing address of the locator is:

Franco-Nevada Mining Corp., Inc., and
Euro-Nevada Mining Corp., Inc.
6121 Lakeside Drive, Suite 240
Reno, Nevada 89511

The Claim is approximately 1500 feet long and 600 feet wide, such that 20 feet is claimed in a southerly direction and 180 feet in a northerly direction from the point of discovery (monument of location), at which the Notice of Location and the Amended Notice of Location was posted, together with 300 feet on each side of the monument of location and center line of the Claim. The general course of the lode or vein is north-south.

The number, location and markings on each side center or corner monument are as follows:

No.	Location	Description	Markings
No. 1	NW Corner	4"x4"x4' post	NW Cor. Giant 147
No. 2	NE Corner	4"x4"x4' post	NE Cor. Giant 147
No. 3	N. side center	4"x4"x4' post	NSC Giant 147
No. 4	SE Corner	4"x4"x4' post	SE Cor. Giant 147
No. 5	SW Corner	4"x4"x4' post	SW Cor. Giant 147
No. 6	S. side center	4"x4"x4' post	SSC Giant 147

As erected on the ground, each side center or corner monument is marked as described above by metal tags.

The work of location consisted of making a claim map as provided in NRS 517.040.

Dated this 3rd day of April, 1993.

Signature of Locator:

By *Kenneth D. Snyder*
Kenneth D. Snyder, Agent

BOOK 246 PAGE 395
OFFICIAL RECORDS
RECORDED AT THE REQUEST OF
K D Snyder

93 APR -6 AM 0:12

EUREKA COUNTY, NEVADA
M.N. REBALATI, RECORDER
FILE NO. FEES \$6.25

145080

BOOK 246 PAGE 395

TO ALL WHOM IT MAY CONCERN:

The Undersigned hereby certifies that he has caused to be located the GIANT 156 Lode Mining Claim in the following quarter section(s):

1/4 Section Township Range Meridian
SE, SW 17 T36N R49E Mt. Diablo

in Eureka County, Nevada, on the 11th day of February, 1993.

The name and mailing address of the locator is:

Franco-Nevada Mining Corp., Inc., and
Euro-Nevada Mining Corp., Inc.
6121 Lakeside Drive, Suite 240
Reno, Nevada 89511

The Claim is approximately 1500 feet long and 600 feet wide, such that 20 feet is claimed in a southerly direction and 180 feet in a northerly direction from the point of discovery (monument of location), at which the Notice of Location and the Amended Notice of Location was posted, together with 300 feet on each side of the monument of location and center line of the Claim. The general course of the lode or vein is north-south.

The number, location and markings on each side center or corner monument are as follows:

No.	Location	Description	Markings
No. 1	NW Corner	4"x4"x4' post	NW Cor. Giant 156
No. 2	NE Corner	4"x4"x4' post	NE Cor. Giant 156
No. 3	N. side center	4"x4"x4' post	NSC Giant 156
No. 4	SE Corner	4"x4"x4' post	SE Cor. Giant 156
No. 5	SW Corner	4"x4"x4' post	SW Cor. Giant 156
No. 6	S. side center	4"x4"x4' post	SSC Giant 156

As erected on the ground, each side center or corner monument is marked as described above by metal tags.

The work of location consisted of making a claim map as provided in NRS 517.040.

Dated this 14th day of April, 1993.

Signature of Locator: *Kenneth D. Snyder*
By Kenneth D. Snyder, Agent
BOOK 246 PAGE 396
OFFICIAL RECORDS
RECORDED AT THE REQUEST OF
K D Snyder
93 APR -6 AM 12

EUREKA COUNTY, NEVADA
M.N. REBALANCE RECORDER
FILE NO. 145081
FEE \$6.25

CERTIFICATE OF LOCATION OF LODE MINING CLAIM

TO ALL WHOM IT MAY CONCERN:

The Undersigned hereby certifies that he has caused to be located the GIANT 157 Lode Mining Claim in the following quarter section(s):

1/4 Section Township Range Meridian
SE, SW 17 T36N R49E Mt. Diablo

in Eureka County, Nevada, on the 11th day of February, 1993.

The name and mailing address of the locator is:

Franco-Nevada Mining Corp., Inc., and
Euro-Nevada Mining Corp., Inc.
6121 Lakeside Drive, Suite 240
Reno, Nevada 89511

The Claim is approximately 1500 feet long and 600 feet wide, such that 20 feet is claimed in a northerly direction and 1480 feet in a southerly direction from the point of discovery (monument of location), at which the Notice of Location and Amended Notice of Location was posted, together with 300 feet on each side of the monument of location and center line of the Claim. The general course of the lode or vein is north-south.

The number, location and markings on each side center or corner monument are as follows:

Location	Description	Markings
No. 1	NW Corner	4"x4"x4' post
No. 2	NE Corner	4"x4"x4' post
No. 3	N. side center	4"x4"x4' post
No. 4	SE Corner	4"x4"x4' post
No. 5	SW Corner	4"x4"x4' post
No. 6	S. side center	4"x4"x4' post
		SSC Giant 157
		NW Cor. Giant 157
		NE Cor. Giant 157
		NSC Giant 157
		SE Cor. Giant 157
		SW Cor. Giant 157

As erected on the ground, each side center or corner monument is marked as described above by metal tags.

The work of location consisted of making a claim map as provided in NRS 517.040.

Dated this 5th day of April, 1993.

Signature of Locator:

By *Kenneth D. Snyder*
Kenneth D. Snyder, Agent

BOOK 246 PAGE 397
OFFICIAL RECORDS
RECORDED AT THE REQUEST OF
K D Snyder

93 APR - 6 AM 12

EUREKA COUNTY, NEVADA
M.N. REBALCATEIL RECORDER
FILE NO. 145082
FEES \$6.25

145082

BOOK 246 PAGE 397

CERTIFICATE OF LOCATION OF LODE MINING CLAIM

145083

TO ALL WHOM IT MAY CONCERN:

The Undersigned hereby certifies that he has caused to be located the GIANT 158 Lode Mining Claim in the following quarter section(s):

1/4 Section Township Range
 SW 17 T36N R49E
 Meridian Mt. Diablo

in Eureka County, Nevada, on the 11th day of February, 1993.

The name and mailing address of the locator is:

Franco-Nevada Mining Corp., Inc., and
 Euro-Nevada Mining Corp., Inc.
 6121 Lakeside Drive, Suite 240
 Reno, Nevada 89511

The Claim is approximately 1500 feet long and 600 feet wide, such that 20 feet is claimed in a southerly direction and 1480 feet in a northerly direction from the point of discovery (monument of location), at which the Notice of Location and the Amended Notice of Location was posted, together with 300 feet on each side of the monument of location and center line of the Claim. The general course of the lode or vein is north-south.

The number, location and markings on each side center or corner monument are as follows:

Location	Description	Markings
No.1	NW Corner	4"x4"x4' post
No.2	NE Corner	4"x4"x4' post
No.3	N. side center	4"x4"x4' post
No.4	SE Corner	4"x4"x4' post
No.5	SW Corner	4"x4"x4' post
No.6	S. side center	4"x4"x4' post
		SSC Giant 158
		SW Cor. Giant 158
		SE Cor. Giant 158
		NSC Giant 158
		NE Cor. Giant 158
		NW Cor. Giant 158

As erected on the ground, each side center or corner monument is marked as described above by metal tags.

The work of location consisted of making a claim map as provided in NRS 517.040.

Dated this 5th day of April, 1993.

BOOK 246 PAGE 398

OFFICIAL RECORDS

RECORDED AT THE REQUEST OF

K D Snyder

93 APR -6 AMO:12

EUREKA COUNTY, NEVADA

M.N. REBALANCE RECORDER


FILE NO. 145083

145083

BOOK 246 PAGE 398

By Kenneth D. Snyder, Agent

Signature of Locator:



CERTIFICATE OF LOCATION OF LODE MINING CLAIM

TO ALL WHOM IT MAY CONCERN:

The Undersigned hereby certifies that he has caused to be located the GIANT 159 Lode Mining Claim in the following quarter section(s):

1/4 Section Township Range Meridian
SW 17 T36N R49E Mt. Diablo

in Eureka County, Nevada, on the 11th day of February, 1993.

The name and mailing address of the locator is:

Franco-Nevada Mining Corp., Inc., and
Euro-Nevada Mining Corp., Inc.
6121 Lakeside Drive, Suite 240
Reno, Nevada 89511

The Claim is approximately 1500 feet long and 600 feet wide, such that 20 feet is claimed in a northerly direction and 1480 feet in a southerly direction from the point of discovery (monument of location), at which the Notice of Location and Amended Notice of Location was posted, together with 300 feet on each side of the monument of location and center line of the Claim. The general course of the lode or vein is north-south.

The number, location and markings on each side center or corner monument are as follows:

No.	Location	Description	Markings
No. 1	NW Corner	4"x4"x4' post	NW Cor. Giant 159
No. 2	NE Corner	4"x4"x4' post	NE Cor. Giant 159
No. 3	N. side center	4"x4"x4' post	NSC Giant 159
No. 4	SE Corner	4"x4"x4' post	SE Cor. Giant 159
No. 5	SW Corner	4"x4"x4' post	SW Cor. Giant 159
No. 6	S. side center	4"x4"x4' post	SSC Giant 159

As erected on the ground, each side center or corner monument is marked as described above by metal tags.

The work of location consisted of making a claim map as provided in NRS 517.040.

Dated this 5th day of April, 1993.

Signature of Locator: *Kenneth D. Snyder*
By Kenneth D. Snyder, Agent

BOOK 246 PAGE 399
OFFICIAL RECORDS
RECORDED AT THE REQUEST OF
K D Snyder
93 APR -6 AMO:12
EUREKA COUNTY, NEVADA
M.N. REBAL. RECORDED
FILE NO. FEES \$7.25

145084

BOOK 246 PAGE 399

CERTIFICATE OF LOCATION OF LODE MINING CLAIM

TO ALL WHOM IT MAY CONCERN:

The Undersigned hereby certifies that he has caused to be located the GIANT 160 Lode Mining Claim in the following quarter section(s):

1/4 Section Township Range Meridian
SW 17 T36N R49E Mt. Diablo

in Eureka County, Nevada, on the 11th day of February, 1993.

The name and mailing address of the locator is:

Franco-Nevada Mining Corp., Inc., and
Euro-Nevada Mining Corp., Inc.
6121 Lakeside Drive, Suite 240
Reno, Nevada 89511

The Claim is approximately 1500 feet long and 600 feet wide, such that 20 feet is claimed in a southerly direction and 180 feet in a northerly direction from the point of discovery (monument of location), at which the Notice of Location and the Amended Notice of Location was posted, together with 300 feet on each side of the monument of location and center line of the Claim. The general course of the lode or vein is north-south.

The number, location and markings on each side center or corner monument are as follows:

Location	Description	Markings
No.1	NW Corner	4"x4"x4' post
No.2	NE Corner	4"x4"x4' post
No.3	N. side center	4"x4"x4' post
No.4	SE Corner	4"x4"x4' post
No.5	SW Corner	4"x4"x4' post
No.6	S. side center	4"x4"x4' post
		SSC Giant 160
		NW Cor. Giant 160
		NE Cor. Giant 160
		NSC Giant 160
		SE Cor. Giant 160
		SW Cor. Giant 160

As erected on the ground, each side center or corner monument is marked as described above by metal tags.

The work of location consisted of making a claim map as provided in NRS 517.040.

Dated this 5th day of April, 1993.

BOOK 246 PAGE 400

OFFICIAL RECORDS
RECORDED AT THE REQUEST OF

K D Snyder

93 APR -6 MO:12

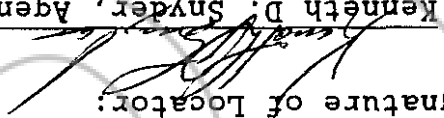
EUREKA COUNTY, NEVADA
M.N. REBALZATI, RECORDER
FILE NO. FEES \$ 6.25

145085

BOOK 246 PAGE 400

By Kenneth D. Snyder, Agent

Signature of Locator:



TO ALL WHOM IT MAY CONCERN:

The Undersigned hereby certifies that he has caused to be located the GIANT 161 Lode Mining Claim in the following quarter section(s):

1/4 Section Township Range Meridian
SW 17 136N R49E Mt. Diablo

in Eureka County, Nevada, on the 11th day of February, 1993.

The name and mailing address of the locator is:

Franco-Nevada Mining Corp., Inc., and
Euro-Nevada Mining Corp., Inc.
6121 Lakeside Drive, Suite 240
Reno, Nevada 89511

The Claim is approximately 1500 feet long and 600 feet wide, such that 20 feet is claimed in a northerly direction and 1480 feet in a southerly direction from the point of discovery (monument of location), at which the Notice of Location and Amended Notice of Location was posted, together with 300 feet on each side of the monument of location and center line of the Claim. The general course of the lode or vein is north-south.

The number, location and markings on each side center or corner monument are as follows:

No.	Location	Description	Markings
No. 1	NW Corner	4"x4"x4' post	NW Cor. Giant 161
No. 2	NE Corner	4"x4"x4' post	NE Cor. Giant 161
No. 3	N. side center	4"x4"x4' post	NSC Giant 161
No. 4	SE Corner	4"x4"x4' post	SE Cor. Giant 161
No. 5	SW Corner	4"x4"x4' post	SW Cor. Giant 161
No. 6	S. side center	4"x4"x4' post	SSC Giant 161

As erected on the ground, each side center or corner monument is marked as described above by metal tags.

The work of location consisted of making a claim map as provided in NRS 517.040.

Dated this 5th day of April, 1993.

Signature of Locator:

By *Kenneth D. Snyder*, Agent

BOOK 246 PAGE 401
OFFICIAL RECORDS
RECORDED AT THE REQUEST OF
K D Snyder
93 APR -6 AMO:12

EUREKA COUNTY, NEVADA
M.N. REBALAATI, RECORDER
FILE NO. 145086
FEE \$ 6.25

145087 CERTIFICATE OF LOCATION OF LODE MINING CLAIM

TO ALL WHOM IT MAY CONCERN:

The Undersigned hereby certifies that he has caused to be located the GIANT 162 Lode Mining Claim in the following quarter section(s):

1/4 Section Township Range Meridian
 SW 17 T36N R49E Mt. Diablo

in Eureka County, Nevada, on the 11th day of February, 1993.

The name and mailing address of the locator is:

Franco-Nevada Mining Corp., Inc., and
 Euro-Nevada Mining Corp., Inc.
 6121 Lakeside Drive, Suite 240
 Reno, Nevada 89511

The Claim is approximately 1500 feet long and 600 feet wide, such that 20 feet is claimed in a southerly direction and 1480 feet in a northerly direction from the point of discovery (monument of location), at which the Notice of Location and the Amended Notice of Location was posted, together with 300 feet on each side of the monument of location and center line of the Claim. The general course of the lode or vein is north-south.

The number, location and markings on each side center or corner monument are as follows:

Location	Description	Markings
No.1	NW Corner	NW Cor. Giant 162
No.2	NE Corner	NE Cor. Giant 162
No.3	N. side center	NSC Giant 162
No.4	SE Corner	SE Cor. Giant 162
No.5	SW Corner	SW Cor. Giant 162
No.6	S. side center	SSC Giant 162

As erected on the ground, each side center or corner monument is marked as described above by metal tags.

The work of location consisted of making a claim map as provided in NRS 517.040.

Dated this 5th day of April, 1993.

Signature of Locator:

By Kenneth D. Snyder, Agent

BOOK 246 PAGE 402

OFFICIAL RECORDS

RECORDED AT THE REQUEST OF

K D Snyder

93 APR -6 AMO:12

EUREKA COUNTY, NEVADA
 M.N. REBALATI, RECORDER
 FILE NO. FEE \$ 6.25

145087

BOOK 246 PAGE 402

145088 CERTIFICATE OF LOCATION OF LODE MINING CLAIM

TO ALL WHOM IT MAY CONCERN:

The Undersigned hereby certifies that he has caused to be located the GIANT 163 Lode Mining Claim in the following quarter section(s):

1/4 Section Township Range Meridian
 SW 17 T36N R49E Mt. Diablo

in Eureka County, Nevada, on the 11th day of February, 1993.

The name and mailing address of the locator is:

Franco-Nevada Mining Corp., Inc., and
 Euro-Nevada Mining Corp., Inc.
 6121 Lakeside Drive, Suite 240
 Reno, Nevada 89511

The Claim is approximately 1500 feet long and 600 feet wide, such that 20 feet is claimed in a northerly direction and 1480 feet in a southerly direction from the point of discovery (monument of location), at which the Notice of Location and Amended Notice of Location was posted, together with 300 feet on each side of the monument of location and center line of the Claim. The general course of the lode or vein is north-south.

The number, location and markings on each side center or corner monument are as follows:

No.	Location	Description	Markings
No.1	NW Corner	4"x4"x4' post	NW Cor. Giant 163
No.2	NE Corner	4"x4"x4' post	NE Cor. Giant 163
No.3	N. side center	4"x4"x4' post	NSC Giant 163
No.4	SE Corner	4"x4"x4' post	SE Cor. Giant 163
No.5	SW Corner	4"x4"x4' post	SW Cor. Giant 163
No.6	S. side center	4"x4"x4' post	SSC Giant 163

As erected on the ground, each side center or corner monument is marked as described above by metal tags.

The work of location consisted of making a claim map as provided in NRS 517.040.

Dated this 5th day of April, 1993.

Signature of Locator:

By Kenneth D. Snyder, Agent

BOOK 246 PAGE 403

OFFICIAL RECORDS RECORDED AT THE REQUEST OF

K D Snyder

93 APR -6 AMO:12

EUREKA COUNTY, NEVADA
 M.N. REBALATI, RECORDER
 FILE NO. 145088
 FEES \$6.25

BOOK 246 PAGE 403

CERTIFICATE OF LOCATION OF LOPE MINING CLAIM

TO ALL WHOM IT MAY CONCERN:

The undersigned hereby certifies that he has caused to be located the GIANT 164 Lode Mining Claim in the following quarter section(s):

1/4 Section Township Range Meridian
SW 17 T36N R49E Mt. Diablo

in Eureka County, Nevada, on the 11th day of February, 1993.

The name and mailing address of the locator is:

Franco-Nevada Mining Corp., Inc., and
Euro-Nevada Mining Corp., Inc.
6121 Lakeside Drive, Suite 240
Reno, Nevada 89511

The Claim is approximately 1500 feet long and 600 feet wide, such that 20 feet is claimed in a southerly direction and 1480 feet in a northerly direction from the point of discovery (monument of location), at which the Notice of Location and the Amended Notice of Location was posted, together with 300 feet on each side of the monument of location and center line of the Claim. The general course of the lode or vein is north-south.

The number, location and markings on each side center or corner monument are as follows:

No.	Location	Description	Markings
No. 1	NW Corner	4"x4"x4' post	NW Cor. Giant 164
No. 2	NE Corner	4"x4"x4' post	NE Cor. Giant 164
No. 3	N. side center	4"x4"x4' post	NSC Giant 164
No. 4	SE Corner	4"x4"x4' post	SE Cor. Giant 164
No. 5	SW Corner	4"x4"x4' post	SW Cor. Giant 164
No. 6	S. side center	4"x4"x4' post	SSC Giant 164

As erected on the ground, each side center or corner monument is marked as described above by metal tags.

The work of location consisted of making a claim map as provided in NRS 517.040.

Dated this 15 day of April, 1993.

Signature of Locator:

By *Kenneth D. Snyder*
Kenneth D. Snyder, Agent

BOOK 246 PAGE 404
OFFICIAL RECORDS
RECORDED AT THE REQUEST OF
K D Snyder
93 APR -6 AM:13

EUREKA COUNTY, NEVADA
M.N. REBALANCE, RECORDER
FILE NO. FEE \$6.25

145090 CERTIFICATE OF LOCATION OF LODE MINING CLAIM

TO ALL WHOM IT MAY CONCERN:

The Undersigned hereby certifies that he has caused to be located the GIANT 165 Lode Mining Claim in the following quarter section(s):

1/4 Section Township Range Meridian
 SW 17 T36N R49E Mt. Diablo

in Eureka County, Nevada, on the 11th day of February, 1993.

The name and mailing address of the locator is:

Franco-Nevada Mining Corp., Inc., and
 Euro-Nevada Mining Corp., Inc.
 6121 Lakeside Drive, Suite 240
 Reno, Nevada 89511

The Claim is approximately 1500 feet long and 600 feet wide, such that 20 feet is claimed in a northerly direction and 1480 feet in a southerly direction from the point of discovery (monument of location), at which the Notice of Location and Amended Notice of Location was posted, together with 300 feet on each side of the monument of location and center line of the Claim. The general course of the lode or vein is north-south.

The number, location and markings on each side center or corner monument are as follows:

Location	Description	Markings
No.1	NW Corner	NW Cor. Giant 165
No.2	NE Corner	NE Cor. Giant 165
No.3	N. side center	NSC Giant 165
No.4	SE Corner	SE Cor. Giant 165
No.5	SW Corner	SW Cor. Giant 165
No.6	S. side center	SSC Giant 165

As erected on the ground, each side center or corner monument is marked as described above by metal tags.

The work of location consisted of making a claim map as provided in NRS 517.040.

Dated this 5th day of April, 1993.

Signature of Locator: *Kenneth D. Snyder*
 By Kenneth D. Snyder, Agent
 BOOK 246 PAGE 405
 OFFICIAL RECORDS
 RECORDED AT THE REQUEST OF
 K D Snyder
 93 APR -6 AM 1:13
 EUREKA COUNTY, NEVADA
 M.N. REBAL EATH. RECORDER
 FILE NO. _____
 FEES \$6.25

145090

BOOK 246 PAGE 405

CERTIFICATE OF LOCATION OF LODE MINING CLAIM

145091

TO ALL WHOM IT MAY CONCERN:

The Undersigned hereby certifies that he has caused to be located the GIANT 174 Lode Mining Claim in the following quarter section(s):

1/4 Section Township Range Meridian
 NW 20 T36N R49E Mt. Diablo

in Eureka County, Nevada, on the 11th day of February, 1993.

The name and mailing address of the locator is:

Franco-Nevada Mining Corp., Inc., and
 Euro-Nevada Mining Corp., Inc.
 6121 Lakeside Drive, Suite 240
 Reno, Nevada 89511

The Claim is approximately 1500 feet long and 600 feet wide, such that 20 feet is claimed in an easterly direction and 180 feet in a westerly direction from the point of discovery (monument of location), at which the Notice of Location and the Amended Notice of Location was posted, together with 300 feet on each side of the monument of location and center line of the Claim. The general course of the lode or vein is east-west.

The number, location and markings on each side center or corner monument are as follows:

No.	Location	Description	Markings
No. 1	NW Corner	4"x4"x4' post	NW Cor. Giant 174
No. 2	NE Corner	4"x4"x4' post	NE Cor. Giant 174
No. 3	N. side center	4"x4"x4' post	NSC Giant 174
No. 4	SE Corner	4"x4"x4' post	SE Cor. Giant 174
No. 5	SW Corner	4"x4"x4' post	SW Cor. Giant 174
No. 6	S. side center	4"x4"x4' post	SSC Giant 174

As erected on the ground, each side center or corner monument is marked as described above by metal tags.

The work of location consisted of making a claim map as provided in NRS 517.040.

Dated this 11th day of April, 1993.

Signature of Locator:

By Kenneth D. Snyder, Agent

BOOK 246 PAGE 406
 OFFICIAL RECORDS
 RECORDED AT THE REQUEST OF
 K D Snyder
 93 APR -6 NO:13

EUREKA COUNTY, NEVADA
 M.N. REBALANCE, RECORDER
 FILE NO. FEE \$ 6.25

145091

BOOK 246 PAGE 406

CERTIFICATE OF LOCATION OF LODE MINING CLAIM

145092

TO ALL WHOM IT MAY CONCERN:

The Undersigned hereby certifies that he has caused to be located the GIANT 175 Lode Mining Claim in the following quarter section(s):

1/4 Section Township Range Meridian
 NW 20 T36N R49E Mt. Diablo

in Eureka County, Nevada, on the 11th day of February, 1993.

The name and mailing address of the locator is:

Franco-Nevada Mining Corp., Inc., and
 Euro-Nevada Mining Corp., Inc.
 6121 Lakeside Drive, Suite 240
 Reno, Nevada 89511

The Claim is approximately 1500 feet long and 600 feet wide, such that 20 feet is claimed in a westerly direction and 1480 feet in a easterly direction from the point of discovery (monument of location), at which the Notice of Location and the Amended Notice of Location was posted, together with 300 feet on each side of the monument of location and center line of the Claim. The general course of the lode or vein is east-west.

The number, location and markings on each side center or corner monument are as follows:

No.	Location	Description	Markings
No. 1	NW Corner	4"x4"x4' post	NW Cor. Giant 175
No. 2	NE Corner	4"x4"x4' post	NE Cor. Giant 175
No. 3	N. side center	4"x4"x4' post	NSC Giant 175
No. 4	SE Corner	4"x4"x4' post	SE Cor. Giant 175
No. 5	SW Corner	4"x4"x4' post	SW Cor. Giant 175
No. 6	S. side center	4"x4"x4' post	SSC Giant 175

As erected on the ground, each side center or corner monument is marked as described above by metal tags.

The work of location consisted of making a claim map as provided in NRS 517.040.

Dated this 5th day of April, 1993.

Signature of Locator:

By Kenneth D. Snyder, Agent

BOOK 246 PAGE 407

OFFICIAL RECORDS

RECORDED AT THE REQUEST OF

K D Snyder

93 APR -6 AM:13

EUREKA COUNTY, NEVADA
 M.N. REBAL. RECORDER
 FILE NO. FEES \$6.25

145092

BOOK 246 PAGE 407

CERTIFICATE OF LOCATION OF LODE MINING CLAIM

TO ALL WHOM IT MAY CONCERN:

The Undersigned hereby certifies that he has caused to be located the GIANT 176 Lode Mining Claim in the following quarter section(s):

1/4 Section Township Range Meridian
NW 20 T36N R49E Mt. Diablo

in Eureka County, Nevada, on the 11th day of February, 1993.

The name and mailing address of the locator is:

Franco-Nevada Mining Corp., Inc., and
Euro-Nevada Mining Corp., Inc.
6121 Lakeside Drive, Suite 240
Reno, Nevada 89511

The Claim is approximately 1500 feet long and 600 feet wide, such that 20 feet is claimed in an easterly direction and 1480 feet in a westerly direction from the point of discovery (monument of location), at which the Notice of Location and the Amended Notice of Location was posted, together with 300 feet on each side of the monument of location and center line of the Claim. The general course of the lode or vein is east-west.

The number, location and markings on each side center or corner monument are as follows:

No.	Location	Description	Markings
No.1	NW Corner	4"x4"x4' post	NW Cor. Giant 176
No.2	NE Corner	4"x4"x4' post	NE Cor. Giant 176
No.3	N. side center	4"x4"x4' post	NSC Giant 176
No.4	SE Corner	4"x4"x4' post	SE Cor. Giant 176
No.5	SW Corner	4"x4"x4' post	SW Cor. Giant 176
No.6	S. side center	4"x4"x4' post	SSC Giant 176

As erected on the ground, each side center or corner monument is marked as described above by metal tags.

The work of location consisted of making a claim map as provided in NRS 517.040.

Dated this 5th day of April, 1993.

Signature of Locator:

By Kenneth D. Snyder, Agent

BOOK 246 PAGE 408
OFFICIAL RECORDS
RECORDED AT THE REQUEST OF
K D Snyder
93 APR -6 AMO:13
EUREKA COUNTY, NEVADA
M.N. REBALVAL, RECORDER
FILE NO. FEE \$ 6.25

145093

BOOK 246 PAGE 408

CERTIFICATE OF LOCATION OF LODE MINING CLAIM

145094

TO ALL WHOM IT MAY CONCERN:

The Undersigned hereby certifies that he has caused to be located the GIANT 177 Lode Mining Claim in the following quarter section(s):

1/4 Section Township Range Meridian
 NM 20 T36N R49E Mt. Diablo

in Eureka County, Nevada, on the 11th day of February, 1993.

The name and mailing address of the locator is:

Franco-Nevada Mining Corp., Inc., and
 Euro-Nevada Mining Corp., Inc.
 6121 Lakeside Drive, Suite 240
 Reno, Nevada 89511

The Claim is approximately 1500 feet long and 600 feet wide, such that 20 feet is claimed in a westerly direction and 1480 feet in a easterly direction from the point of discovery (monument of location), at which the Notice of Location and the Amended Notice of Location was posted, together with 300 feet on each side of the monument of location and center line of the Claim. The general course of the lode or vein is east-west.

The number, location and markings on each side center or corner monument are as follows:

No.	Location	Description	Markings
No.1	NW Corner	4"x4"x4' post	NW Cor. Giant 177
No.2	NE Corner	4"x4"x4' post	NE Cor. Giant 177
No.3	N. side center	4"x4"x4' post	NSC Giant 177
No.4	SE Corner	4"x4"x4' post	SE Cor. Giant 177
No.5	SW Corner	4"x4"x4' post	SW Cor. Giant 177
No.6	S. side center	4"x4"x4' post	SSC Giant 177

As erected on the ground, each side center or corner monument is marked as described above by metal tags.

The work of location consisted of making a claim map as provided in NRS 517.040.

Dated this 5th day of April, 1993.

Signature of Locator:

By Kenneth D. Snyder, Agent

BOOK 246 PAGE 409
 OFFICIAL RECORDS
 RECORDED AT THE REQUEST OF

KD Snyder

93 APR -6 AM:13

EUREKA COUNTY, NEVADA
 M.M. REBALATI, RECORDER
 FILE NO. FEE \$6.25

145094

BOOK 246 PAGE 409

TO ALL WHOM IT MAY CONCERN:

The Undersigned hereby certifies that he has caused to be located the GIANT 178 Lode Mining Claim in the following quarter section(s):

1/4 Section Township Range Meridian
NW 20 T36N R49E Mt. Diablo

in Eureka County, Nevada, on the 11th day of February, 1993.

The name and mailing address of the locator is:

Franco-Nevada Mining Corp., Inc., and
Euro-Nevada Mining Corp., Inc.
6121 Lakeside Drive, Suite 240
Reno, Nevada 89511

The Claim is approximately 1500 feet long and 600 feet wide, such that 20 feet is claimed in an easterly direction and 1480 feet in a westerly direction from the point of discovery (monument of location), at which the Notice of Location and the Amended Notice of Location was posted, together with 300 feet on each side of the monument of location and center line of the Claim. The general course of the lode or vein is east-west.

The number, location and markings on each side center or corner monument are as follows:

No.	Location	Description	Markings
No. 1	NW Corner	4"x4"x4' post	NW Cor. Giant 178
No. 2	NE Corner	4"x4"x4' post	NE Cor. Giant 178
No. 3	N. side center	4"x4"x4' post	NSC Giant 178
No. 4	SE Corner	4"x4"x4' post	SE Cor. Giant 178
No. 5	SW Corner	4"x4"x4' post	SW Cor. Giant 178
No. 6	S. side center	4"x4"x4' post	SSC Giant 178

As erected on the ground, each side center or corner monument is marked as described above by metal tags.

The work of location consisted of making a claim map as provided in NRS 517.040.

Dated this 5th day of April, 1993.

Signature of Locator:

By Kenneth D. Snyder, Agent

BOOK 246 PAGE 410
OFFICIAL RECORDS
RECORDED AT THE REQUEST OF
K D Snyder

93 APR -6 AM 1:13

EUREKA COUNTY, NEVADA
M.N. REBALANCE, RECORDER
FILE NO. 145095
FEE \$ 7.25

BOOK 246 PAGE 410

145096 CERTIFICATE OF LOCATION OF LODE MINING CLAIM

TO ALL WHOM IT MAY CONCERN:

The Undersigned hereby certifies that he has caused to be located the GIANT 179 Lode Mining Claim in the following quarter section(s):

1/4 Section Township Range Meridian
 NW 20 T36N R49E Mt. Diablo

in Eureka County, Nevada, on the 11th day of February, 1993.

The name and mailing address of the locator is:

Franco-Nevada Mining Corp., Inc., and
 Euro-Nevada Mining Corp., Inc.
 6121 Lakeside Drive, Suite 240
 Reno, Nevada 89511

The Claim is approximately 1500 feet long and 600 feet wide, such that 20 feet is claimed in a westerly direction and 1480 feet in a easterly direction from the point of discovery (monument of location), at which the Notice of Location and the Amended Notice of Location was posted, together with 300 feet on each side of the monument of location and center line of the Claim. The general course of the lode or vein is east-west.

The number, location and markings on each side center or corner monument are as follows:

No.	Location	Description	Markings
No.1	NW Corner	4"x4"x4' post	NW Cor. Giant 179
No.2	NE Corner	4"x4"x4' post	NE Cor. Giant 179
No.3	N. side center	4"x4"x4' post	NSC Giant 179
No.4	SE Corner	4"x4"x4' post	SE Cor. Giant 179
No.5	SW Corner	4"x4"x4' post	SW Cor. Giant 179
No.6	S. side center	4"x4"x4' post	SSC Giant 179

As erected on the ground, each side center or corner monument is marked as described above by metal tags.

The work of location consisted of making a claim map as provided in NRS 517.040.

Dated this 5th day of April, 1993.

Signature of Locator:

By Kenneth D. Snyder, Agent

BOOK 246 PAGE 411

OFFICIAL RECORDS

RECORDED AT THE REQUEST OF

K D Snyder

93 APR-6 AM:13

EUREKA COUNTY, NEVADA
 M.N. REBALLET, RECORDER
 FILE NO. FEES \$6.25

145096

BOOK 246 PAGE 411

145097 CERTIFICATE OF LOCATION OF LODE MINING CLAIM

TO ALL WHOM IT MAY CONCERN:

The Undersigned hereby certifies that he has caused to be located the GIANT 180 Lode Mining Claim in the following quarter section(s):

1/4 Section Township Range Meridian
 NW 20 T36N R49E Mt. Diablo

in Eureka County, Nevada, on the 11th day of February, 1993.

The name and mailing address of the locator is:

Franco-Nevada Mining Corp., Inc., and
 Euro-Nevada Mining Corp., Inc.
 6121 Lakeside Drive, Suite 240
 Reno, Nevada 89511

The Claim is approximately 1500 feet long and 600 feet wide, such that 20 feet is claimed in an easterly direction and 1480 feet in a westerly direction from the point of discovery (monument of location), at which the Notice of Location and the Amended Notice of Location was posted, together with 300 feet on each side of the monument of location and center line of the Claim. The general course of the lode or vein is east-west.

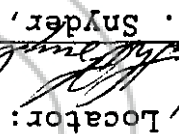
The number, location and markings on each side center or corner monument are as follows:

Location	Description	Markings
No.1	NW Corner	NW Cor. Giant 180
No.2	NE Corner	NE Cor. Giant 180
No.3	N. side center	NSC Giant 180
No.4	SE Corner	SE Cor. Giant 180
No.5	SW Corner	SW Cor. Giant 180
No.6	S. side center	SSC Giant 180

As erected on the ground, each side center or corner monument is marked as described above by metal tags.

The work of location consisted of making a claim map as provided in NRS 517.040.

Dated this 5th day of April, 1993.

Signature of Locator:

 By Kenneth D. Snyder, Agent

BOOK 246 PAGE 412
 OFFICIAL RECORDS
 RECORDED AT THE REQUEST OF
 K D Snyder
 93 APR-6 AM:13

EUREKA COUNTY, NEVADA
 M.N. REBALCATE, RECORDER
 FILE NO. 145097
 FEES \$6.25

BOOK 246 PAGE 412

145098 CERTIFICATE OF LOCATION OF LODE MINING CLAIM

TO ALL WHOM IT MAY CONCERN:

The Undersigned hereby certifies that he has caused to be located the GIANT 181 Lode Mining Claim in the following quarter section(s):

1/4 Section Township Range Meridian
 NW 20 T36N R49E Mt. Diablo

in Eureka County, Nevada, on the 11th day of February, 1993.

The name and mailing address of the locator is:

Franco-Nevada Mining Corp., Inc., and
 Euro-Nevada Mining Corp., Inc.
 6121 Lakeside Drive, Suite 240
 Reno, Nevada 89511

The Claim is approximately 1500 feet long and 600 feet wide, such that 20 feet is claimed in a westerly direction and 1480 feet in a easterly direction from the point of discovery (monument of location), at which the Notice of Location and the Amended Notice of Location was posted, together with 300 feet on each side of the monument of location and center line of the Claim. The general course of the lode or vein is east-west.

The number, location and markings on each side center or corner monument are as follows:

Location	Description	Markings
No.1	NW Corner	NW Cor. Giant 181
No.2	NE Corner	NE Cor. Giant 181
No.3	N. side center	NSC Giant 181
No.4	SE Corner	SE Cor. Giant 181
No.5	SW Corner	SW Cor. Giant 181
No.6	S. side center	SSC Giant 181

As erected on the ground, each side center or corner monument is marked as described above by metal tags.

The work of location consisted of making a claim map as provided in NRS 517.040.

Dated this 5th day of April, 1993.

Signature of Locator:

By Kenneth D. Snyder, Agent

BOOK 246 PAGE 413
 OFFICIAL RECORDS
 RECORDED AT THE REQUEST OF
 K D Snyder
 93 APR-6 MO:14

EUREKA COUNTY, NEVADA
 M.N. REBALANCE, RECORDER
 FILE NO. _____
 FEE \$6.25

145098

BOOK 246 PAGE 413

CERTIFICATE OF LOCATION OF LODE MINING CLAIM

TO ALL WHOM IT MAY CONCERN:

The Undersigned hereby certifies that he has caused to be located the GIANT 182 Lode Mining Claim in the following quarter section(s):

1/4 Section Township Range Meridian
NW, SW 20 T36N R49E Mt. Diablo

in Eureka County, Nevada, on the 11th day of February, 1993.

The name and mailing address of the locator is:

Franco-Nevada Mining Corp., Inc., and
Euro-Nevada Mining Corp., Inc.
6121 Lakeside Drive, Suite 240
Reno, Nevada 89511

The Claim is approximately 1500 feet long and 600 feet wide, such that 20 feet is claimed in an easterly direction and 1480 feet in a westerly direction from the point of discovery (monument of location), at which the Notice of Location and the Amended Notice of Location was posted, together with 300 feet on each side of the monument of location and center line of the Claim. The general course of the lode or vein is east-west.

The number, location and markings on each side center or corner monument are as follows:

No.	Location	Description	Markings
No.1	NW Corner	4"x4"x4' post	NW Cor. Giant 182
No.2	NE Corner	4"x4"x4' post	NE Cor. Giant 182
No.3	N. side center	4"x4"x4' post	NSC Giant 182
No.4	SE Corner	4"x4"x4' post	SE Cor. Giant 182
No.5	SW Corner	4"x4"x4' post	SW Cor. Giant 182
No.6	S. side center	4"x4"x4' post	SSC Giant 182

As erected on the ground, each side center or corner monument is marked as described above by metal tags.

The work of location consisted of making a claim map as provided in NRS 517.040.

Dated this 11th day of April, 1993.

Signature of Locator:

By Kenneth D. Snyder, Agent

BOOK 246 PAGE 414
OFFICIAL RECORDS
RECORDED AT THE REQUEST OF
K D Snyder
93 APR -6 AMO:14

EUREKA COUNTY, NEVADA
M.N. REBALZATI, RECORDER
FILE NO. _____
FEES \$6.25

145099

BOOK 246 PAGE 414

TO ALL WHOM IT MAY CONCERN:

The Undersigned hereby certifies that he has caused to be located the GIANT 183 Lode Mining Claim in the following quarter section(s):

1/4 Section Township Range Meridian
NW, SW 20 T36N R49E Mt. Diablo

in Eureka County, Nevada, on the 11th day of February, 1993.

The name and mailing address of the locator is:

Franco-Nevada Mining Corp., Inc., and
Euro-Nevada Mining Corp., Inc.
6121 Lakeside Drive, Suite 240
Reno, Nevada 89511

The Claim is approximately 1500 feet long and 600 feet wide, such that 20 feet is claimed in a westerly direction and 180 feet in a easterly direction from the point of discovery (monument of location), at which the Notice of Location and the Amended Notice of Location was posted, together with 300 feet on each side of the monument of location and center line of the Claim. The general course of the lode or vein is east-west.

The number, location and markings on each side center or corner monument are as follows:

Location	Description	Markings
No.1	NW Corner	4"x4"x4' post
No.2	NE Corner	4"x4"x4' post
No.3	N. side center	4"x4"x4' post
No.4	SE Corner	4"x4"x4' post
No.5	SW Corner	4"x4"x4' post
No.6	S. side center	4"x4"x4' post
		SSC Giant 183
		NW Cor. Giant 183
		NE Cor. Giant 183
		NSC Giant 183
		SE Cor. Giant 183
		SW Cor. Giant 183

As erected on the ground, each side center or corner monument is marked as described above by metal tags. The work of location consisted of making a claim map as provided in NRS 517.040.

Dated this 11 day of April, 1993.

Signature of Locator:

By *[Signature]*
Kenneth D. Snyder, Agent

BOOK 246 PAGE 415
OFFICIAL RECORDS

RECORDED AT THE REQUEST OF
K D Snyder

93 APR -6 10:15

EUREKA COUNTY, NEVADA
M.N. REBALANCE, RECORDER
FILE NO. FEE \$6.25

145101 CERTIFICATE OF LOCATION OF LODE MINING CLAIM

TO ALL WHOM IT MAY CONCERN:

The Undersigned hereby certifies that he has caused to be located the GIANT 184 Lode Mining Claim in the following quarter section(s):

1/4 Section Township Range Meridian
 SW 20 T36N R49E Mt. Diablo

in Eureka County, Nevada, on the 11th day of February, 1993.

The name and mailing address of the locator is:

Franco-Nevada Mining Corp., Inc., and
 Euro-Nevada Mining Corp., Inc.
 6121 Lakeside Drive, Suite 240
 Reno, Nevada 89511

The Claim is approximately 1500 feet long and 600 feet wide, such that 20 feet is claimed in an easterly direction and 1480 feet in a westerly direction from the point of discovery (monument of location), at which the Notice of Location and the Amended Notice of Location was posted, together with 300 feet on each side of the monument of location and center line of the Claim. The general course of the lode or vein is east-west.

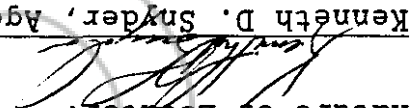
The number, location and markings on each side center or corner monument are as follows:

No.	Location	Description	Markings
No. 1	NW Corner	4"x4"x4' post	NW Cor. Giant 184
No. 2	NE Corner	4"x4"x4' post	NE Cor. Giant 184
No. 3	N. side center	4"x4"x4' post	NSC Giant 184
No. 4	SE Corner	4"x4"x4' post	SE Cor. Giant 184
No. 5	SW Corner	4"x4"x4' post	SW Cor. Giant 184
No. 6	S. side center	4"x4"x4' post	SSC Giant 184

As erected on the ground, each side center or corner monument is marked as described above by metal tags.

The work of location consisted of making a claim map as provided in NRS 517.040.

Dated this 5th day of April, 1993.

Signature of Locator: 
 By Kenneth D. Snyder, Agent

BOOK 246 PAGE 416
 OFFICIAL RECORDS
 RECORDED AT THE REQUEST OF
 K D Snyder
 93 APR-6 AM:15

EUREKA COUNTY, NEVADA
 M. M. REBALZATI, RECORDER
 FILE NO. 145101
 FEES \$ 6.25

BOOK 246 PAGE 416

TO ALL WHOM IT MAY CONCERN:

The Undersigned hereby certifies that he has caused to be located the GIANT 185 Lode Mining Claim in the following quarter section(s):

1/4 Section Township Range Meridian
SW 20 T36N R49E Mt. Diablo

in Eureka County, Nevada, on the 11th day of February, 1993.

The name and mailing address of the locator is:

Franco-Nevada Mining Corp., Inc., and
Euro-Nevada Mining Corp., Inc.
6121 Lakeside Drive, Suite 240
Reno, Nevada 89511

The Claim is approximately 1500 feet long and 600 feet wide, such that 20 feet is claimed in a westerly direction and 1480 feet in a easterly direction from the point of discovery (monument of location), at which the Notice of Location and the Amended Notice of Location was posted, together with 300 feet on each side of the monument of location and center line of the Claim. The general course of the lode or vein is east-west.

The number, location and markings on each side center or corner monument are as follows:

No.	Location	Description	Markings
No.1	NW Corner	4"x4"x4' post	NW Cor. Giant 185
No.2	NE Corner	4"x4"x4' post	NE Cor. Giant 185
No.3	N. side center	4"x4"x4' post	NSC Giant 185
No.4	SE Corner	4"x4"x4' post	SE Cor. Giant 185
No.5	SW Corner	4"x4"x4' post	SW Cor. Giant 185
No.6	S. side center	4"x4"x4' post	SSC Giant 185

As erected on the ground, each side center or corner monument is marked as described above by metal tags.

The work of location consisted of making a claim map as provided in NRS 517.040.

Dated this 5th day of April, 1993.

Signature of Locator: *[Signature]*
By Kenneth D. Snyder, Agent

BOOK 246 PAGE 417
OFFICIAL RECORDS
RECORDED AT THE REQUEST OF
K D Snyder
93 APR -6 AMO:15
EUREKA COUNTY, NEVADA
M.N. REBALANCE, RECORDER
FILE NO. 145102
FEE \$6.25

CERTIFICATE OF LOCATION OF LODE MINING CLAIM

145103

TO ALL WHOM IT MAY CONCERN:

The Undersigned hereby certifies that he has caused to be located the GIANT 186 Lode Mining Claim in the following quarter section(s):

1/4 Section Township Range Meridian
 SW 20 T36N R49E Mt. Diablo

in Eureka County, Nevada, on the 11th day of February, 1993.

The name and mailing address of the locator is:

Franco-Nevada Mining Corp., Inc., and
 Euro-Nevada Mining Corp., Inc.
 6121 Lakeside Drive, Suite 240
 Reno, Nevada 89511

The Claim is approximately 1500 feet long and 600 feet wide, such that 20 feet is claimed in an easterly direction and 1480 feet in a westerly direction from the point of discovery (monument of location), at which the Notice of Location and the Amended Notice of Location was posted, together with 300 feet on each side of the monument of location and center line of the Claim. The general course of the lode or vein is east-west.

The number, location and markings on each side center or corner monument are as follows:

No.	Location	Description	Markings
No. 1	NW Corner	4"x4"x4' post	NW Cor. Giant 186
No. 2	NE Corner	4"x4"x4' post	NE Cor. Giant 186
No. 3	N. side center	4"x4"x4' post	NSC Giant 186
No. 4	SE Corner	4"x4"x4' post	SE Cor. Giant 186
No. 5	SW Corner	4"x4"x4' post	SW Cor. Giant 186
No. 6	S. side center	4"x4"x4' post	SSC Giant 186

As erected on the ground, each side center or corner monument is marked as described above by metal tags.

The work of location consisted of making a claim map as provided in NRS 517.040.

Dated this 3rd day of April, 1993.

Signature of Locator: *Kenneth D. Snyder*
 By Kenneth D. Snyder, Agent

BOOK 246 PAGE 418
 OFFICIAL RECORDS
 RECORDED AT THE REQUEST OF
 K D Snyder
 93 APR - 6 AM 15

EUREKA COUNTY, NEVADA
 M.N. REBALANCE RECORDER
 FILE NO. M. REBALANCE
 FEE \$7.25

145103

BOOK 246 PAGE 418

145104 CERTIFICATE OF LOCATION OF LODE MINING CLAIM

TO ALL WHOM IT MAY CONCERN:

The Undersigned hereby certifies that he has caused to be located the GIANT 187 Lode Mining Claim in the following quarter section(s):

1/4 Section Township Range Meridian
SW 20 T36N R49E Mt. Diablo

in Eureka County, Nevada, on the 11th day of February, 1993.

The name and mailing address of the locator is:

Franco-Nevada Mining Corp., Inc., and
Euro-Nevada Mining Corp., Inc.
6121 Lakeside Drive, Suite 240
Reno, Nevada 89511

The Claim is approximately 1500 feet long and 600 feet wide, such that 20 feet is claimed in a westerly direction and 1480 feet in a easterly direction from the point of discovery (monument of location), at which the Notice of Location and the Amended Notice of Location was posted, together with 300 feet on each side of the monument of location and center line of the Claim. The general course of the lode or vein is east-west.

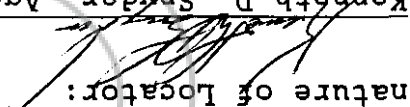
The number, location and markings on each side center or corner monument are as follows:

No.	Location	Description	Markings
No. 1	NW Corner	4"x4"x4' post	NW Cor. Giant 187
No. 2	NE Corner	4"x4"x4' post	NE Cor. Giant 187
No. 3	N. side center	4"x4"x4' post	NSC Giant 187
No. 4	SE Corner	4"x4"x4' post	SE Cor. Giant 187
No. 5	SW Corner	4"x4"x4' post	SW Cor. Giant 187
No. 6	S. side center	4"x4"x4' post	SSC Giant 187

As erected on the ground, each side center or corner monument is marked as described above by metal tags.

The work of location consisted of making a claim map as provided in NRS 517.040.

Dated this 3rd day of April, 1993.

Signature of Locator: 
By Kenneth D. Snyder, Agent

BOOK 246 PAGE 419
OFFICIAL RECORDS
RECORDED AT THE REQUEST OF
K D Snyder
93 APR - 6 AMO:15
EUREKA COUNTY, NEVADA
M.N. REBALANCE, RECORDER
FILE NO. FEE \$6.25

145104

BOOK 246 PAGE 419

CERTIFICATE OF LOCATION OF LODE MINING CLAIM

145105

TO ALL WHOM IT MAY CONCERN:

The Undersigned hereby certifies that he has caused to be located the GIANT 188 Lode Mining Claim in the following quarter section(s):

1/4 Section Township Range Meridian
SW 20 T36N R49E Mt. Diablo

in Eureka County, Nevada, on the 11th day of February, 1993.

The name and mailing address of the locator is:

Franco-Nevada Mining Corp., Inc., and
Euro-Nevada Mining Corp., Inc.
6121 Lakeside Drive, Suite 240
Reno, Nevada 89511

The Claim is approximately 1500 feet long and 600 feet wide, such that 20 feet is claimed in an easterly direction and 1480 feet in a westerly direction from the point of discovery (monument of location), at which the Notice of Location and the Amended Notice of Location was posted, together with 300 feet on each side of the monument of location and center line of the Claim. The general course of the lode or vein is east-west.

The number, location and markings on each side center or corner monument are as follows:

No.	Location	Description	Markings
No.1	NW Corner	4"x4"x4' post	NW Cor. Giant 188
No.2	NE Corner	4"x4"x4' post	NE Cor. Giant 188
No.3	N. side center	4"x4"x4' post	NSC Giant 188
No.4	SE Corner	4"x4"x4' post	SE Cor. Giant 188
No.5	SW Corner	4"x4"x4' post	SW Cor. Giant 188
No.6	S. side center	4"x4"x4' post	SSC Giant 188

As erected on the ground, each side center or corner monument is marked as described above by metal tags.

The work of location consisted of making a claim map as provided in NRS 517.040.

Dated this 11th day of April, 1993.

Signature of Locator:

By Kenneth D. Snyder, Agent

BOOK 246 PAGE 420
OFFICIAL RECORDS
RECORDED AT THE REQUEST OF
K D Snyder

93 APR -6 AMO:23

EUREKA COUNTY, NEVADA
M.N. REBALAATI, RECORDER
FILE NO. M. REBALAATI, FEE \$6.25

145105

BOOK 246 PAGE 420

145106 CERTIFICATE OF LOCATION OF LODE MINING CLAIM

TO ALL WHOM IT MAY CONCERN:

The Undersigned hereby certifies that he has caused to be located the GIANT 189 Lode Mining Claim in the following quarter section(s):

1/4 Section Township Range Meridian
 SW 20 T36N R49E Mt. Diablo

in Eureka County, Nevada, on the 11th day of February, 1993.

The name and mailing address of the locator is:

Franco-Nevada Mining Corp., Inc., and
 Euro-Nevada Mining Corp., Inc.
 6121 Lakeside Drive, Suite 240
 Reno, Nevada 89511

The Claim is approximately 1500 feet long and 600 feet wide, such that 20 feet is claimed in a westerly direction and 180 feet in a easterly direction from the point of discovery (monument of location), at which the Notice of Location and the Amended Notice of Location was posted, together with 300 feet on each side of the monument of location and center line of the Claim. The general course of the lode or vein is east-west.

The number, location and markings on each side center or corner monument are as follows:

Location	Description	Markings
No.1	NW Corner	NW Cor. Giant 189
No.2	NE Corner	NE Cor. Giant 189
No.3	N. side center	NSC Giant 189
No.4	SE Corner	SE Cor. Giant 189
No.5	SW Corner	SW Cor. Giant 189
No.6	S. side center	SSC Giant 189

As erected on the ground, each side center or corner monument is marked as described above by metal tags.

The work of location consisted of making a claim map as provided in NRS 517.040.

Dated this 3rd day of April, 1993.

Signature of Locator:

By Kenneth D. Snyder, Agent

BOOK 246 PAGE 421
 OFFICIAL RECORDS
 RECORDED AT THE REQUEST OF
 K D Snyder
 93 APR -6 AMO:23

EUREKA COUNTY, NEVADA
 M.N. REBALER, RECORDER
 FILE NO. 145106
 M.N. REBALER, RECORDER
 FILE NO. 145106
 M.N. REBALER, RECORDER
 FILE NO. 145106

BOOK 246 PAGE 421

145107 CERTIFICATE OF LOCATION OF LODE MINING CLAIM

TO ALL WHOM IT MAY CONCERN:

The Undersigned hereby certifies that he has caused to be located the GIANT 190 Lode Mining Claim in the following quarter section(s):

1/4 Section Township Range Meridian
SW 20 T36N R49E Mt. Diablo

in Eureka County, Nevada, on the 11th day of February, 1993.

The name and mailing address of the locator is:

Franco-Nevada Mining Corp., Inc., and
Euro-Nevada Mining Corp., Inc.
6121 Lakeside Drive, Suite 240
Reno, Nevada 89511

The Claim is approximately 1500 feet long and 600 feet wide, such that 20 feet is claimed in an easterly direction and 1480 feet in a westerly direction from the point of discovery (monument of location), at which the Notice of Location and the Amended Notice of Location was posted, together with 300 feet on each side of the monument of location and center line of the Claim. The general course of the lode or vein is east-west.


The number, location and markings on each side center or corner monument are as follows:

Location	Description	Markings
No.1	NW Corner	NW Cor. Giant 190
No.2	NE Corner	NE Cor. Giant 190
No.3	N. side center	NSC Giant 190
No.4	SE Corner	SE Cor. Giant 190
No.5	SW Corner	SW Cor. Giant 190
No.6	S. side center	SSC Giant 190

As erected on the ground, each side center or corner monument is marked as described above by metal tags.

The work of location consisted of making a claim map as provided in NRS 517.040.

Dated this 3rd day of April, 1993.

Signature of Locator:  By Kenneth D. Snyder, Agent

BOOK 246 PAGE 422
OFFICIAL RECORDS
RECORDED AT THE REQUEST OF
K D Snyder
93 APR -6 MO:23

EUREKA COUNTY, NEVADA
M.N. REBALANCE, RECORDER
FILE NO. 145107
FEE \$6.25

BOOK 246 PAGE 422

145108 CERTIFICATE OF LOCATION OF LODE MINING CLAIM

TO ALL WHOM IT MAY CONCERN:

The Undersigned hereby certifies that he has caused to be located the GIANT 191 Lode Mining Claim in the following quarter section(s):

1/4 Section Township Range Meridian
 SW 20 T36N R49E Mt. Diablo

in Eureka County, Nevada, on the 11th day of February, 1993.

The name and mailing address of the locator is:

Franco-Nevada Mining Corp., Inc., and
 Euro-Nevada Mining Corp., Inc.
 6121 Lakeside Drive, Suite 240
 Reno, Nevada 89511

The Claim is approximately 1500 feet long and 600 feet wide, such that 20 feet is claimed in a westerly direction and 1480 feet in a easterly direction from the point of discovery (monument of location), at which the Notice of Location and the Amended Notice of Location was posted, together with 300 feet on each side of the monument of location and center line of the Claim. The general course of the lode or vein is east-west.

The number, location and markings on each side center or corner monument are as follows:

No.	Location	Description	Markings
No.1	NW Corner	4"x4"x4' post	NW Cor. Giant 191
No.2	NE Corner	4"x4"x4' post	NE Cor. Giant 191
No.3	N. side center	4"x4"x4' post	NSC Giant 191
No.4	SE Corner	4"x4"x4' post	SE Cor. Giant 191
No.5	SW Corner	4"x4"x4' post	SW Cor. Giant 191
No.6	S. side center	4"x4"x4' post	SSC Giant 191

As erected on the ground, each side center or corner monument is marked as described above by metal tags.

The work of location consisted of making a claim map as provided in NRS 517.040.

Dated this 5th day of April, 1993.

Signature of Locator:

By Kenneth D. Snyder, Agent

BOOK 246 PAGE 423
 OFFICIAL RECORDS
 RECORDED AT THE REQUEST OF
 K D Snyder
 93 APR -6 AMO:23

EUREKA COUNTY, NEVADA
 M.N. REBALANCE RECORDER
 FILE NO. 145108
 FEES \$7.25

BOOK 246 PAGE 423

CERTIFICATE OF LOCATION OF LODE MINING CLAIM

145109

TO ALL WHOM IT MAY CONCERN:

The Undersigned hereby certifies that he has caused to be located the GIANT 192 Lode Mining Claim in the following quarter section(s):

1/4 Section Township Range Meridian
NE 20 T36N R49E Mt. Diablo

in Eureka County, Nevada, on the 11th day of February, 1993.

The name and mailing address of the locator is:

Franco-Nevada Mining Corp., Inc., and
Euro-Nevada Mining Corp., Inc.
6121 Lakeside Drive, Suite 240
Reno, Nevada 89511

The Claim is approximately 1500 feet long and 600 feet wide, such that 20 feet is claimed in an easterly direction and 1480 feet in a westerly direction from the point of discovery (monument of location), at which the Notice of Location and the Amended Notice of Location was posted, together with 300 feet on each side of the monument of location and center line of the Claim. The general course of the lode or vein is east-west.

The number, location and markings on each side center or corner monument are as follows:

Location	Description	Markings
No.1	NW Corner	NW Cor. Giant 192
No.2	NE Corner	NE Cor. Giant 192
No.3	N. side center	NSC Giant 192
No.4	SE Corner	SE Cor. Giant 192
No.5	SW Corner	SW Cor. Giant 192
No.6	S. side center	SSC Giant 192

As erected on the ground, each side center or corner monument is marked as described above by metal tags.

The work of location consisted of making a claim map as provided in NRS 517.040.

Dated this 5th day of April, 1993.

Signature of Locator: *[Signature]*
By Kenneth D. Snyder, Agent

BOOK 246 PAGE 424
OFFICIAL RECORDS
RECORDED AT THE REQUEST OF
K D Snyder
93 APR -6 AMO:23

EUREKA COUNTY, NEVADA
M.N. REBAL EATL. RECORDER
FILE NO. 145109
FEES \$7.25

BOOK 246 PAGE 424

145110 CERTIFICATE OF LOCATION OF LOPE MINING CLAIM

TO ALL WHOM IT MAY CONCERN:

The Undersigned hereby certifies that he has caused to be located the GIANT 193 Lode Mining Claim in the following quarter section(s):

1/4 Section Township Range Meridian
NE 20 T36N R49E Mt. Diablo

in Eureka County, Nevada, on the 11th day of February, 1993.

The name and mailing address of the locator is:

Franco-Nevada Mining Corp., Inc., and
Euro-Nevada Mining Corp., Inc.
6121 Lakeside Drive, Suite 240
Reno, Nevada 89511

The Claim is approximately 1500 feet long and 600 feet wide, such that 20 feet is claimed in a westerly direction and 1480 feet in a easterly direction from the point of discovery (monument of location), at which the Notice of Location and the Amended Notice of Location was posted, together with 300 feet on each side of the monument of location and center line of the Claim. The general course of the lode or vein is east-west.

The number, location and markings on each side center or corner monument are as follows:

No.	Location	Description	Markings
No.1	NW Corner	4"x4"x4' post	NW Cor. Giant 193
No.2	NE Corner	4"x4"x4' post	NE Cor. Giant 193
No.3	N. side center	4"x4"x4' post	NSC Giant 193
No.4	SE Corner	4"x4"x4' post	SE Cor. Giant 193
No.5	SW Corner	4"x4"x4' post	SW Cor. Giant 193
No.6	S. side center	4"x4"x4' post	SSC Giant 193

As erected on the ground, each side center or corner monument is marked as described above by metal tags.

The work of location consisted of making a claim map as provided in NRS 517.040.

Dated this 5th day of April, 1993.

Signature of Locator:

By Kenneth D. Snyder, Agent

EUREKA COUNTY, NEVADA
M.N. REBAL. FEE \$6.25
FILE NO.

145110

BOOK 246 PAGE 425

PAGE 425
BOOK 246
OFFICIAL RECORDS
RECORDED AT THE REQUEST OF
K D Snyder
93 APR -6 AMO:23

TO ALL WHOM IT MAY CONCERN:

The Undersigned hereby certifies that he has caused to be located the GIANT 194 Lode Mining Claim in the following quarter section(s):

1/4 Section Township Range Meridian
NE 20 T36N R49E Mt. Diablo

in Eureka County, Nevada, on the 11th day of February, 1993.

The name and mailing address of the locator is:

Franco-Nevada Mining Corp., Inc., and
Euro-Nevada Mining Corp., Inc.
6121 Lakeside Drive, Suite 240
Reno, Nevada 89511

The Claim is approximately 1500 feet long and 600 feet wide, such that 20 feet is claimed in an easterly direction and 1480 feet in a westerly direction from the point of discovery (monument of location), at which the Notice of Location and the Amended Notice of Location was posted, together with 300 feet on each side of the monument of location and center line of the Claim. The general course of the lode or vein is east-west.

The number, location and markings on each side center or corner monument are as follows:

No.	Location	Description	Markings
No. 1	NW Corner	4"x4"x4' post	NW Cor. Giant 194
No. 2	NE Corner	4"x4"x4' post	NE Cor. Giant 194
No. 3	N. side center	4"x4"x4' post	NSC Giant 194
No. 4	SE Corner	4"x4"x4' post	SE Cor. Giant 194
No. 5	SW Corner	4"x4"x4' post	SW Cor. Giant 194
No. 6	S. side center	4"x4"x4' post	SSC Giant 194

As erected on the ground, each side center or corner monument is marked as described above by metal tags.

The work of location consisted of making a claim map as provided in NRS 517.040.

Dated this 5 day of April, 1993.

Signature of Locator:

By Kenneth D. Snyder, Agent

BOOK 246 PAGE 426
OFFICIAL RECORDS
RECORDED AT THE REQUEST OF
K D Snyder
93 APR -6 AMO:23
EUREKA COUNTY, NEVADA
M.N. REBALVALI, RECORDER
FILE NO. 145111
FEE \$6.25

145112 CERTIFICATE OF LOCATION OF LODE MINING CLAIM

TO ALL WHOM IT MAY CONCERN:

The Undersigned hereby certifies that he has caused to be located the GIANT 195 Lode Mining Claim in the following quarter section(s):

1/4 Section Township Range Meridian
NE 20 T36N R49E Mt. Diablo

in Eureka County, Nevada, on the 11th day of February, 1993.

The name and mailing address of the locator is:

Franco-Nevada Mining Corp., Inc., and
Euro-Nevada Mining Corp., Inc.
6121 Lakeside Drive, Suite 240
Reno, Nevada 89511

The Claim is approximately 1500 feet long and 600 feet wide, such that 20 feet is claimed in a westerly direction and 1480 feet in a easterly direction from the point of discovery (monument of location), at which the Notice of Location and the Amended Notice of Location was posted, together with 300 feet on each side of the monument of location and center line of the Claim. The general course of the lode or vein is east-west.

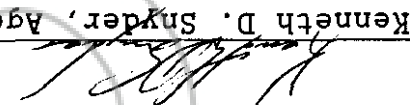
The number, location and markings on each side center or corner monument are as follows:

Location	Description	Markings
No.1	NW Corner	NW Cor. Giant 195
No.2	NE Corner	NE Cor. Giant 195
No.3	N. side center	NSC Giant 195
No.4	SE Corner	SE Cor. Giant 195
No.5	SW Corner	SW Cor. Giant 195
No.6	S. side center	SSC Giant 195

As erected on the ground, each side center or corner monument is marked as described above by metal tags.

The work of location consisted of making a claim map as provided in NRS 517.040.

Dated this 3rd day of April, 1993.

Signature of Locator: 
By Kenneth D. Snyder, Agent

BOOK 246 PAGE 427
OFFICIAL RECORDS
RECORDED AT THE REQUEST OF
K D Snyder
93 APR -6 AMO:24
EURKA COUNTY, NEVADA
M.N. REBALANCE, RECORDER
FILE NO. M. REBALANCE, RECORDER
FEE \$6.25

145112

BOOK 246 PAGE 427

145113 CERTIFICATE OF LOCATION OF LODE MINING CLAIM

TO ALL WHOM IT MAY CONCERN:

The Undersigned hereby certifies that he has caused to be located the GIANT 196 Lode Mining Claim in the following quarter section(s):

1/4 Section Township Range Meridian
NE 20 T36N R49E Mt. Diablo

in Eureka County, Nevada, on the 11th day of February, 1993.

The name and mailing address of the locator is:

Franco-Nevada Mining Corp., Inc., and
Euro-Nevada Mining Corp., Inc.
6121 Lakeside Drive, Suite 240
Reno, Nevada 89511

The Claim is approximately 1500 feet long and 600 feet wide, such that 20 feet is claimed in an easterly direction and 1480 feet in a westerly direction from the point of discovery (monument of location), at which the Notice of Location and the Amended Notice of Location was posted, together with 300 feet on each side of the monument of location and center line of the Claim. The general course of the lode or vein is east-west.

The number, location and markings on each side center or corner monument are as follows:

Location	Description	Markings
No. 1	NW Corner	NW Cor. Giant 196
No. 2	NE Corner	NE Cor. Giant 196
No. 3	N. side center	NSC Giant 196
No. 4	SE Corner	SE Cor. Giant 196
No. 5	SW Corner	SW Cor. Giant 196
No. 6	S. side center	SSC Giant 196

As erected on the ground, each side center or corner monument is marked as described above by metal tags.

The work of location consisted of making a claim map as provided in NRS 517.040.

Dated this 5th day of April, 1993
Signature of Locator: Kenneth D. Snyder, Agent
By Kenneth D. Snyder, Agent

BOOK 246 PAGE 428
OFFICIAL RECORDS
RECORDED AT THE REQUEST OF
K D Snyder
93 APR -6 AMO:24
EUREKA COUNTY, NEVADA
M.N. REBALANCE FEE \$6.25
FILE NO. 145113

TO ALL WHOM IT MAY CONCERN:

The Undersigned hereby certifies that he has caused to be located the GIANT 197 Lode Mining Claim in the following quarter section(s):

1/4 Section Township Range Meridian
NE 20 T36N R49E Mt. Diablo

in Eureka County, Nevada, on the 11th day of February, 1993.

The name and mailing address of the locator is:

Franco-Nevada Mining Corp., Inc., and
Euro-Nevada Mining Corp., Inc.
6121 Lakeside Drive, Suite 240
Reno, Nevada 89511

The Claim is approximately 1500 feet long and 600 feet wide, such that 20 feet is claimed in a westerly direction and 180 feet in a easterly direction from the point of discovery (monument of location), at which the Notice of Location and the Amended Notice of Location was posted, together with 300 feet on each side of the monument of location and center line of the Claim. The general course of the lode or vein is east-west.

The number, location and markings on each side center or corner monument are as follows:

Location	Description	Markings
No.1	NW Corner	NW Cor. Giant 197
No.2	NE Corner	NE Cor. Giant 197
No.3	N. side center	NSC Giant 197
No.4	SE Corner	SE Cor. Giant 197
No.5	SW Corner	SW Cor. Giant 197
No.6	S. side center	SSC Giant 197

As erected on the ground, each side center or corner monument is marked as described above by metal tags.

The work of location consisted of making a claim map as provided in NRS 517.040.

Dated this 5th day of April, 1993.

Signature of Locator:

By Kenneth D. Snyder, Agent

BOOK 246 PAGE 429
OFFICIAL RECORDS
RECORDED AT THE REQUEST OF
K D Snyder
93 APR -6 AMO:24
EUREKA COUNTY, NEVADA
M.N. REBAL EATL. RECORDER
FILE NO. 145114
FEE \$6.25

TO ALL WHOM IT MAY CONCERN:

The Undersigned hereby certifies that he has caused to be located the GIANT 198 Lode Mining Claim in the following quarter section(s):

1/4 Section Township Range Meridian
NE 20 T36N R49E Mt. Diablo

in Eureka County, Nevada, on the 10th day of February, 1993.

The name and mailing address of the locator is:

Franco-Nevada Mining Corp., Inc., and
Euro-Nevada Mining Corp., Inc.
6121 Lakeside Drive, Suite 240
Reno, Nevada 89511

The Claim is approximately 1500 feet long and 600 feet wide, such that 20 feet is claimed in an easterly direction and 180 feet in a westerly direction from the point of discovery (monument of location), at which the Notice of Location and the Amended Notice of Location was posted, together with 300 feet on each side of the monument of location and center line of the Claim. The general course of the lode or vein is east-west.

The number, location and markings on each side center or corner monument are as follows:

No.	Location	Description	Markings
No. 1	NW Corner	4"x4"x4' post	NW Cor. Giant 198
No. 2	NE Corner	4"x4"x4' post	NE Cor. Giant 198
No. 3	N. side center	4"x4"x4' post	NSC Giant 198
No. 4	SE Corner	4"x4"x4' post	SE Cor. Giant 198
No. 5	SW Corner	4"x4"x4' post	SW Cor. Giant 198
No. 6	S. side center	4"x4"x4' post	SSC Giant 198

As erected on the ground, each side center or corner monument is marked as described above by metal tags.

The work of location consisted of making a claim map as provided in NRS 517.040.

Dated this 14 day of April, 1993.

BOOK 246 PAGE 430
OFFICIAL RECORDS
RECORDED AT THE REQUEST OF
K D Snyder

Signature of Locator: *[Signature]*
By Kenneth D. Snyder, Agent

EUREKA COUNTY, NEVADA
M.N. REBALER, RECORDER
FILE NO. 145115
FEE \$6.25

93 APR -6 AMO:24

CERTIFICATE OF LOCATION OF LODE MINING CLAIM

145116

TO ALL WHOM IT MAY CONCERN:

The Undersigned hereby certifies that he has caused to be located the GIANT 199 Lode Mining Claim in the following quarter section(s):

1/4 Section Township Range Mt. Diablo
NE 20 T36N R49E Meridian

in Eureka County, Nevada, on the 10th day of February, 1993.

The name and mailing address of the locator is:

Franco-Nevada Mining Corp., Inc., and
Euro-Nevada Mining Corp., Inc.
6121 Lakeside Drive, Suite 240
Reno, Nevada 89511

The Claim is approximately 1500 feet long and 600 feet wide, such that 20 feet is claimed in a westerly direction and 180 feet in a easterly direction from the point of discovery (monument of location), at which the Notice of Location and the Amended Notice of Location was posted, together with 300 feet on each side of the monument of location and center line of the Claim. The general course of the lode or vein is east-west.

The number, location and markings on each side center or corner monument are as follows:

No.	Location	Description	Markings
No.1	NW Corner	4"x4"x4' post	NW Cor. Giant 199
No.2	NE Corner	4"x4"x4' post	NE Cor. Giant 199
No.3	N. side center	4"x4"x4' post	NSC Giant 199
No.4	SE Corner	4"x4"x4' post	SE Cor. Giant 199
No.5	SW Corner	4"x4"x4' post	SW Cor. Giant 199
No.6	S. side center	4"x4"x4' post	SSC Giant 199

As erected on the ground, each side center or corner monument is marked as described above by metal tags.

The work of location consisted of making a claim map as provided in NRS 517.040.

Dated this 5th day of April, 1993.

Signature of Locator:

By *Kenneth D. Snyder*
Kenneth D. Snyder, Agent

BOOK 246 PAGE 431
OFFICIAL RECORDS
RECORDED AT THE REQUEST OF
K D Snyder
93 APR -6 MO:24

EUREKA COUNTY, NEVADA
M.N. REBAL. FEES \$6.25
FILE NO.

145116

BOOK 246 PAGE 431

145117 CERTIFICATE OF LOCATION OF LODE MINING CLAIM

TO ALL WHOM IT MAY CONCERN:

The Undersigned hereby certifies that he has caused to be located the GIANT 200 Lode Mining Claim in the following quarter section(s):

1/4 Section Township Range Meridian
NE, SE 20 T36N R49E Mt. Diablo

in Eureka County, Nevada, on the 10th day of February, 1993.

The name and mailing address of the locator is:

Franco-Nevada Mining Corp., Inc., and
Euro-Nevada Mining Corp., Inc.
6121 Lakeside Drive, Suite 240
Reno, Nevada 89511

The Claim is approximately 1500 feet long and 600 feet wide, such that 20 feet is claimed in an easterly direction and 1480 feet in a westerly direction from the point of discovery (monument of location), at which the Notice of Location and the Amended Notice of Location was posted, together with 300 feet on each side of the monument of location and center line of the Claim. The general course of the lode or vein is east-west.

The number, location and markings on each side center or corner monument are as follows:

Location	Description	Markings
No.1	NW Corner	NW Cor. Giant 200
No.2	NE Corner	NE Cor. Giant 200
No.3	N. side center	NSC Giant 200
No.4	SE Corner	SE Cor. Giant 200
No.5	SW Corner	SW Cor. Giant 200
No.6	S. side center	SSC Giant 200

As erected on the ground, each side center or corner monument is marked as described above by metal tags.

The work of location consisted of making a claim map as provided in NRS 517.040.

Dated this 14 day of April, 1993.

Signature of Locator:

By Kenneth D. Snyder, Agent

BOOK 246
PAGE 432
OFFICIAL RECORDS
RECORDED AT THE REQUEST OF
K D Snyder
93 APR -6 MO:24

EUREKA COUNTY, NEVADA
M.N. REBALANCE, RECORDER
FILE NO. 145117
FEE \$6.25

BOOK 246 PAGE 432

TO ALL WHOM IT MAY CONCERN:

The Undersigned hereby certifies that he has caused to be located the GIANT 201 Lode Mining Claim in the following quarter section(s):

1/4 Section Township Range
NE, SE 20 T36N R49E
Mt. Diablo Meridian

in Eureka County, Nevada, on the 10th day of February, 1993.

The name and mailing address of the locator is:

Franco-Nevada Mining Corp., Inc., and
Euro-Nevada Mining Corp., Inc.
6121 Lakeside Drive, Suite 240
Reno, Nevada 89511

The Claim is approximately 1500 feet long and 600 feet wide, such that 20 feet is claimed in a westerly direction and 1480 feet in a easterly direction from the point of discovery (monument of location), at which the Notice of Location and the Amended Notice of Location was posted, together with 300 feet on each side of the monument of location and center line of the Claim. The general course of the lode or vein is east-west.

The number, location and markings on each side center or corner monument are as follows:

No.	Location	Description	Markings
No. 1	NW Corner	4"x4"x4' post	NW Cor. Giant 201
No. 2	NE Corner	4"x4"x4' post	NE Cor. Giant 201
No. 3	N. side center	4"x4"x4' post	NSC Giant 201
No. 4	SE Corner	4"x4"x4' post	SE Cor. Giant 201
No. 5	SW Corner	4"x4"x4' post	SW Cor. Giant 201
No. 6	S. side center	4"x4"x4' post	SSC Giant 201

As erected on the ground, each side center or corner monument is marked as described above by metal tags.

The work of location consisted of making a claim map as provided in NRS 517.040.

Dated this 3rd day of April, 1993.

Signature of Locator: *Kenneth D. Snyder*
By Kenneth D. Snyder, Agent
BOOK 246 PAGE 433
OFFICIAL RECORDS
RECORDED AT THE REQUEST OF
K D Snyder
93 APR -6 AMO:24

EUREKA COUNTY, NEVADA
M.N. REBALCATEL. RECORDER
FILE NO. 145118
FEE \$7.25

CERTIFICATE OF LOCATION OF LODE MINING CLAIM

145119

TO ALL WHOM IT MAY CONCERN:

The Undersigned hereby certifies that he has caused to be located the GIANT 202 Lode Mining Claim in the following quarter section(s):

1/4 Section Township Range Meridian
SE 20 T36N R49E Mt. Diablo

in Eureka County, Nevada, on the 10th day of February, 1993.

The name and mailing address of the locator is:

Franco-Nevada Mining Corp., Inc., and
Euro-Nevada Mining Corp., Inc.
6121 Lakeside Drive, Suite 240
Reno, Nevada 89511

The Claim is approximately 1500 feet long and 600 feet wide, such that 20 feet is claimed in an easterly direction and 1480 feet in a westerly direction from the point of discovery (monument of location), at which the Notice of Location and the Amended Notice of Location was posted, together with 300 feet on each side of the monument of location and center line of the Claim. The general course of the lode or vein is east-west.

The number, location and markings on each side center or corner monument are as follows:

No.	Location	Description	Markings
No. 1	NW Corner	4"x4"x4' post	NW Cor. Giant 202
No. 2	NE Corner	4"x4"x4' post	NE Cor. Giant 202
No. 3	N. side center	4"x4"x4' post	NSC Giant 202
No. 4	SE Corner	4"x4"x4' post	SE Cor. Giant 202
No. 5	SW Corner	4"x4"x4' post	SW Cor. Giant 202
No. 6	S. side center	4"x4"x4' post	SSC Giant 202

As erected on the ground, each side center or corner monument is marked as described above by metal tags.

The work of location consisted of making a claim map as provided in NRS 517.040.

Dated this 15 day of April, 1993

Signature of Locator: *Kenneth D. Snyder*
By Kenneth D. Snyder, Agent

BOOK 246 PAGE 434
OFFICIAL RECORDS
RECORDED AT THE REQUEST OF
K D Snyder
93 APR - 6 AMO:24
EUREKA COUNTY, NEVADA
M.N. REBALANCE, RECORDER
FILE NO. FEES \$7.25

145119

BOOK 246 PAGE 434

TO ALL WHOM IT MAY CONCERN:

The Undersigned hereby certifies that he has caused to be located the GIANT 203 Lode Mining Claim in the following quarter section(s):

1/4 Section Township Range Meridian
SE 20 T36N R49E Mt. Diablo

in Eureka County, Nevada, on the 10th day of February, 1993.

The name and mailing address of the locator is:

Franco-Nevada Mining Corp., Inc., and
Euro-Nevada Mining Corp., Inc.
6121 Lakeside Drive, Suite 240
Reno, Nevada 89511

The Claim is approximately 1500 feet long and 600 feet wide, such that 20 feet is claimed in a westerly direction and 1480 feet in a easterly direction from the point of discovery (monument of location), at which the Notice of Location and the Amended Notice of Location was posted, together with 300 feet on each side of the monument of location and center line of the Claim. The general course of the lode or vein is east-west.

The number, location and markings on each side center or corner monument are as follows:

No.	Location	Description	Markings
No.1	NW Corner	4"x4"x4' post	NW Cor. Giant 203
No.2	NE Corner	4"x4"x4' post	NE Cor. Giant 203
No.3	N. side center	4"x4"x4' post	NSC Giant 203
No.4	SE Corner	4"x4"x4' post	SE Cor. Giant 203
No.5	SW Corner	4"x4"x4' post	SW Cor. Giant 203
No.6	S. side center	4"x4"x4' post	SSC Giant 203

As erected on the ground, each side center or corner monument is marked as described above by metal tags.

The work of location consisted of making a claim map as provided in NRS 517.040.

Dated this 25 day of April, 1993

Signature of Locator:

By Kenneth D. Snyder, Agent

EUREKA COUNTY, NEVADA
M.N. REBALANCE, RECORDER
FILE NO. 145120
FEE \$6.25

RECORDED AT THE REQUEST OF
K D Snyder
93 APR -6 NO:25
OFFICIAL RECORDS
PAGE 435
BOOK 246

BOOK 246 PAGE 435

TO ALL WHOM IT MAY CONCERN:

The Undersigned hereby certifies that he has caused to be located the GIANT 204 Lode Mining Claim in the following quarter section(s):

1/4 Section Township Range Meridian
SE 20 T36N R49E Mt. Diablo

in Eureka County, Nevada, on the 10th day of February, 1993.

The name and mailing address of the locator is:

Franco-Nevada Mining Corp., Inc., and
Euro-Nevada Mining Corp., Inc.
6121 Lakeside Drive, Suite 240
Reno, Nevada 89511

The claim is approximately 1500 feet long and 600 feet wide, such that 20 feet is claimed in an easterly direction and 1480 feet in a westerly direction from the point of discovery (monument of location), at which the Notice of Location and the Amended Notice of Location was posted, together with 300 feet on each side of the monument of location and center line of the claim. The general course of the lode or vein is east-west.

The number, location and markings on each side center or corner monument are as follows:

No.	Location	Description	Markings
No. 1	NW Corner	4"x4"x4' post	NW Cor. Giant 204
No. 2	NE Corner	4"x4"x4' post	NE Cor. Giant 204
No. 3	N. side center	4"x4"x4' post	NSC Giant 204
No. 4	SE Corner	4"x4"x4' post	SE Cor. Giant 204
No. 5	SW Corner	4"x4"x4' post	SW Cor. Giant 204
No. 6	S. side center	4"x4"x4' post	SSC Giant 204

As erected on the ground, each side center or corner monument is marked as described above by metal tags.

The work of location consisted of making a claim map as provided in NRS 517.040.

Dated this 10 day of April, 1993.

Signature of Locator:

By Kenneth D. Snyder, Agent

BOOK 246 PAGE 436
OFFICIAL RECORDS
RECORDED AT THE REQUEST OF
K D Snyder
93 APR -6 AM 2:25
EUREKA COUNTY, NEVADA
M.N. REBALVALI, RECORDER
FILE NO. 145121
FEE \$6.25

TO ALL WHOM IT MAY CONCERN:

The Undersigned hereby certifies that he has caused to be located the GIANT 205 Lode Mining Claim in the following quarter section(s):

1/4 Section Township Range Meridian
SE 20 T36N R49E Mt. Diablo

in Eureka County, Nevada, on the 10th day of February, 1993.

The name and mailing address of the locator is:

Franco-Nevada Mining Corp., Inc., and
Euro-Nevada Mining Corp., Inc.
6121 Lakeside Drive, Suite 240
Reno, Nevada 89511

The Claim is approximately 1500 feet long and 600 feet wide, such that 20 feet is claimed in a westerly direction and 1480 feet in a easterly direction from the point of discovery (monument of location), at which the Notice of Location and the Amended Notice of Location was posted, together with 300 feet on each side of the monument of location and center line of the Claim. The general course of the lode or vein is east-west.

The number, location and markings on each side center or corner monument are as follows:

No.	Location	Description	Markings
No.1	NW Corner	4"x4"x4' post	NW Cor. Giant 205
No.2	NE Corner	4"x4"x4' post	NE Cor. Giant 205
No.3	N. side center	4"x4"x4' post	NSC Giant 205
No.4	SE Corner	4"x4"x4' post	SE Cor. Giant 205
No.5	SW Corner	4"x4"x4' post	SW Cor. Giant 205
No.6	S. side center	4"x4"x4' post	SSC Giant 205

As erected on the ground, each side center or corner monument is marked as described above by metal tags.

The work of location consisted of making a claim map as provided in NRS 517.040.

Dated this 3rd day of April, 1993.

Signature of Locator:

By Kenneth D. Snyder, Agent

BOOK 246 PAGE 437
OFFICIAL RECORDS
RECORDED AT THE REQUEST OF

K D Snyder

93 APR -6 AM 0:25

EUREKA COUNTY, NEVADA
M.M. REBALCANTI, RECORDER
FILE NO. 145122
FEES \$6.25

145122

BOOK 246 PAGE 437

TO ALL WHOM IT MAY CONCERN:

The Undersigned hereby certifies that he has caused to be located the GIANT 206 Lode Mining Claim in the following quarter section(s):

1/4 Section Township Range Meridian
SE 20 T36N R49E Mt. Diablo

in Eureka County, Nevada, on the 10th day of February, 1993.

The name and mailing address of the locator is:

Franco-Nevada Mining Corp., Inc., and
Euro-Nevada Mining Corp., Inc.
6121 Lakeside Drive, Suite 240
Reno, Nevada 89511

The Claim is approximately 1500 feet long and 600 feet wide, such that 20 feet is claimed in an easterly direction and 1480 feet in a westerly direction from the point of discovery (monument of location), at which the Notice of Location and the Amended Notice of Location was posted, together with 300 feet on each side of the monument of location and center line of the Claim. The general course of the lode or vein is east-west.

The number, location and markings on each side center or corner monument are as follows:

Location	Description	Markings
No.1	NW Corner	4"x4"x4' post
No.2	NE Corner	4"x4"x4' post
No.3	N. side center	4"x4"x4' post
No.4	SE Corner	4"x4"x4' post
No.5	SW Corner	4"x4"x4' post
No.6	S. side center	4"x4"x4' post
		SSC Giant 206
		NW Cor. Giant 206
		NE Cor. Giant 206
		NSC Giant 206
		SE Cor. Giant 206
		SW Cor. Giant 206
		SSC Giant 206

As erected on the ground, each side center or corner monument is marked as described above by metal tags.

The work of location consisted of making a claim map as provided in NRS 517.040.

Dated this 5th day of April, 1993.

Signature of Locator:

By Kenneth D. Snyder, Agent

BOOK 246 PAGE 438
OFFICIAL RECORDS
RECORDED AT THE REQUEST OF
K D Snyder
93 APR -6 AM 0:25
EUREKA COUNTY, NEVADA
M.N. REBALANCE FEE \$7.25
FILE NO.

145123

BOOK 246 PAGE 438

CERTIFICATE OF LOCATION OF LODE MINING CLAIM

145124

TO ALL WHOM IT MAY CONCERN:

The Undersigned hereby certifies that he has caused to be located the GIANT 207 Lode Mining Claim in the following quarter section(s):

1/4 Section Township Range Meridian
SE 20 T36N R49E Mt. Diablo

in Eureka County, Nevada, on the 10th day of February, 1993.

The name and mailing address of the locator is:

Franco-Nevada Mining Corp., Inc., and
Euro-Nevada Mining Corp., Inc.
6121 Lakeside Drive, Suite 240
Reno, Nevada 89511

The Claim is approximately 1500 feet long and 600 feet wide, such that 20 feet is claimed in a westerly direction and 1480 feet in a easterly direction from the point of discovery (monument of location), at which the Notice of Location and the Amended Notice of Location was posted, together with 300 feet on each side of the monument of location and center line of the Claim. The general course of the lode or vein is east-west.

The number, location and markings on each side center or corner monument are as follows:

No.	Location	Description	Markings
No. 1	NW Corner	4"x4"x4' post	NW Cor. Giant 207
No. 2	NE Corner	4"x4"x4' post	NE Cor. Giant 207
No. 3	N. side center	4"x4"x4' post	NSC Giant 207
No. 4	SE Corner	4"x4"x4' post	SE Cor. Giant 207
No. 5	SW Corner	4"x4"x4' post	SW Cor. Giant 207
No. 6	S. side center	4"x4"x4' post	SSC Giant 207

As erected on the ground, each side center or corner monument is marked as described above by metal tags.

The work of location consisted of making a claim map as provided in NRS 517.040.

Dated this 5th day of April, 1993.

BOOK 439
PAGE 246
OFFICIAL RECORDS
RECORDED AT THE REQUEST OF
K D Snyder
93 APR -6 MO 25

Signature of Locator:

By Kenneth D. Snyder, Agent

EUREKA COUNTY, NEVADA
M.N. REBALANCE, RECORDER
FILE NO. 145124
FEES \$6.25

145124

BOOK 246 PAGE 439

TO ALL WHOM IT MAY CONCERN:

The Undersigned hereby certifies that he has caused to be located the GIANT 208 Lode Mining Claim in the following quarter section(s):

1/4 Section Township Range Meridian
SE 20 T36N R49E Mt. Diablo

in Eureka County, Nevada, on the 10th day of February, 1993.

The name and mailing address of the locator is:

Franco-Nevada Mining Corp., Inc., and
Euro-Nevada Mining Corp., Inc.
6121 Lakeside Drive, Suite 240
Reno, Nevada 89511

The Claim is approximately 1500 feet long and 600 feet wide, such that 20 feet is claimed in an easterly direction and 1480 feet in a westerly direction from the point of discovery (monument of location), at which the Notice of Location and the Amended Notice of Location was posted, together with 300 feet on each side of the monument of location and center line of the Claim. The general course of the lode or vein is east-west.

The number, location and markings on each side center or corner monument are as follows:

Location	Description	Markings
No.1	NW Corner	NW Cor. Giant 208
No.2	NE Corner	NE Cor. Giant 208
No.3	N. side center	NSC Giant 208
No.4	SE Corner	SE Cor. Giant 208
No.5	SW Corner	SW Cor. Giant 208
No.6	S. side center	SSC Giant 208

As erected on the ground, each side center or corner monument is marked as described above by metal tags.

The work of location consisted of making a claim map as provided in NRS 517.040.

Dated this 5th day of April, 1993.

Signature of Locator: *[Signature]*
By Kenneth D. Snyder, Agent

BOOK 246
PAGE 440
OFFICIAL RECORDS
RECORDED AT THE REQUEST OF
K D Snyder
93 APR -6 MO:25
EUREKA COUNTY, NEVADA
M.N. REBALANCE FEE \$7.25
FILE NO. 145125

BOOK 246 PAGE 440

145126 CERTIFICATE OF LOCATION OF LODE MINING CLAIM

TO ALL WHOM IT MAY CONCERN:

The Undersigned hereby certifies that he has caused to be located the GIANT 209 Lode Mining Claim in the following quarter section(s):

1/4 Section Township Range Meridian
SE 20 T36N R49E Mt. Diablo

in Eureka County, Nevada, on the 10th day of February, 1993.

The name and mailing address of the locator is:

Franco-Nevada Mining Corp., Inc., and
Euro-Nevada Mining Corp., Inc.
6121 Lakeside Drive, Suite 240
Reno, Nevada 89511

The Claim is approximately 1500 feet long and 600 feet wide, such that 20 feet is claimed in a westerly direction and 1480 feet in a easterly direction from the point of discovery (monument of location), at which the Notice of Location and the Amended Notice of Location was posted, together with 300 feet on each side of the monument of location and center line of the Claim. The general course of the lode or vein is east-west.

The number, location and markings on each side center or corner monument are as follows:

Location	Description	Markings
No. 1	NW Corner 4"x4"x4' post	NW Cor. Giant 209
No. 2	NE Corner 4"x4"x4' post	NE Cor. Giant 209
No. 3	N. side center 4"x4"x4' post	NSC Giant 209
No. 4	SE Corner 4"x4"x4' post	SE Cor. Giant 209
No. 5	SW Corner 4"x4"x4' post	SW Cor. Giant 209
No. 6	S. side center 4"x4"x4' post	SSC Giant 209

As erected on the ground, each side center or corner monument is marked as described above by metal tags.

The work of location consisted of making a claim map as provided in NRS 517.040.

Dated this 5th day of April, 1993.

Signature of Locator:

By Kenneth D. Snyder, Agent

BOOK 246 PAGE 491

OFFICIAL RECORDS

RECORDED AT THE REQUEST OF

K D Snyder

93 APR - 6 AM 2:25

EUREKA COUNTY, NEVADA
M.N. REBALANCE, RECORDER
FILE NO. FEES \$6.25

145126

BOOK 246 PAGE 491