

CORRECTION TO OVERRIDING ROYALTY INTERESTS IN
ASSIGNMENTS OF OIL AND GAS LEASES

145157

955823

BOOK 208 PAGE 323 0

WHEREAS, on and by forms prescribed for use by United States Department of the Interior, Bureau of Land Management ("BLM assignment forms"), SKIPPY OIL the complete name of which is SKIPPY OIL LIMITED PARTNERSHIP, an Idaho limited partnership (hereafter SKIPPY OIL) as Assignor, previously conveyed and assigned to ATLANTIC RICHFIELD COMPANY (hereafter ARCO), a Delaware corporation, as Assignee, certain record title and working interests in United States oil and gas leases more particularly described on EXHIBIT "A" attached hereto ("subject leases"),

AND WHEREAS, in such various separate BLM assignment forms SKIPPY OIL reserved overriding royalty interests in various amounts, such as 4% or 4.5%, without expressing the mutual intent of the parties that such overriding royalty interests be proportionately reduced by the 55% share of record title and working interest in those subject leases assigned to ARCO as listed on EXHIBIT "A" attached hereto,

AND WHEREAS, SKIPPY OIL further intended that such assignments of the subject leases convey to ARCO a 55% share of record title and working interest subject to certain total overriding royalty burdens, which vary from lease to lease but which are comprised of the total of overriding royalty interests: (a) created by reservation or conveyance to third parties other than SKIPPY OIL and ARCO (but including Skippy Oil Operating, Inc. as a third party) in instruments executed prior to the BLM assignment forms, plus (b) certain overriding royalty interests created by reservation in SKIPPY OIL on the BLM assignment forms,

AND WHEREAS, certain overriding royalty interests were erroneously stated on the BLM assignment forms and the parties intend by execution hereof to amend and correct such amounts stated on the BLM assignment forms as shown on EXHIBIT "A" hereto, all to the end that the total of royalty and overriding royalty interests burdening the working and record title interests received by ARCO result in delivery of a specific net revenue interest in production to ARCO in the Subject Leases as set out on EXHIBIT "A" attached hereto,

AND WHEREAS, by execution hereof the parties intend to correct and amend the BLM assignment forms with respect to erroneous statements as to overriding royalty interests but do not otherwise intend to alter or amend the BLM assignment forms as respects conveyance of record title interests and as such have been previously approved by the Bureau of Land Management,

328556

AND WHEREAS, in order to facilitate filing of the corrections to overriding royalty interests made herein in separate oil and gas lease case file records maintained by the Bureau of Land Management the parties intend to file only page 1 of EXHIBIT "A" and the page(s) of EXHIBIT "A" relevant to each lease in the individual oil and gas lease case file maintained by the BLM, NOW THEREFORE, by execution hereof below, for purposes of correcting and clarifying the reservation of interests in the BLM forms of assignment, the parties do hereby assigne each to the other the interests required to vest in SKIPPY OIL the corrected overriding royalty interests set forth on EXHIBIT "A". Each overriding royalty interest reserved to SKIPPY OIL, regardless whether such is otherwise changed hereby, shall be reduced in the proportion that the working interest acquired by ARCO from SKIPPY OIL bears to the entire working interest, such that ARCO shall have the net revenue interest specified on EXHIBIT "A" hereto for the lease to which the overriding royalty interest applies. This instrument shall be effective for all purposes as of the date of execution of the respective BLM forms of assignment pertinent to each individual lease listed on EXHIBIT "A".

DATED this 1st day of October, 1992.

ATLANTIC RICHFIELD COMPANY SKIPPY OIL LIMITED PARTNERSHIP


By: [Signature] Attorney-in-fact
 By: [Signature] Howard L. Ross, a/k/a Skip Ross General Partner

STATE OF IDAHO

COUNTY OF BLAINE

) ss.)

On this 1st day of October, 1992, personally appeared before me, a notary public, Howard L. Ross, a/k/a Skip Ross, personally known to me to be the person whose name is subscribed to the above instrument. I to the above instrument who acknowledged that he executed the instrument.




Notary Public

STATE OF TEXAS

COUNTY OF DALLAS

) ss.)

On this 24th day of Dec, 1992, personally appeared before me, a notary public, John H. Samsbury, known to me to be the person whose name is subscribed to the within instrument as the attorney in fact of Atlantic Richfield Company and acknowledged that he subscribed his own name as attorney in fact.



Notary Public

EXHIBIT "A"

Attached to and by reference made a part of that certain CORRECTION TO OVERRIDING ROYALTY INTERESTS IN ASSIGNMENTS OF OIL AND GAS LEASES dated September 17, 1992 by and between SKIPPY OIL and ATLANTIC RICHFIELD COMPANY.

Set out below are certain oil and gas leases in which ARCO was previously conveyed an undivided 55% share of record title and working interest by separate BLM forms of assignment. Certain of such prior BLM forms of assignment contained errors as to the amounts of overriding royalty interests (ORR) previously reserved as listed in column 2 f (Previously reserved or conveyed) and the amount of overriding royalty interest reserved by SKIPPY OIL as listed in column 2 e (Reserved) of the BLM forms of assignment. Such overriding royalty interests are corrected as shown below, and the overriding royalty interests reserved by SKIPPY OIL shall be reduced in the proportion that the working interest acquired by ARCO from SKIPPY OIL bears to the entire working interest, such that ARCO shall have the net revenue interest in each lease set forth below under "ARCO NRI".

The figures for ARCO's net revenue interest (NRI) shown below are expressed as decimal shares of 1.000000 and are derived from ARCO's ownership of the 55% working interest assigned on the prior BLM forms of assignments.

USA Lease #	Land Description	Overriding Royalty Interests				
		Shown on BLM Assignment Form Reserved	Prv. Reserved	As Corrected Reserved	Prv. Reserved	ARCO NRI
N 38911	T 8 N R 54 E MD containing 1,894.00 acres Sec. 3: AI Sec. 18: AI Sec. 19: AI	4 %	3.5 %	0.0 %	7.333 %	.4409185
N 38912	T 8 N R 54 E MD containing 1,900.00 acres Sec. 20: AI Sec. 30: AI Sec. 31: AI	4 %	3.5 %	3.833 %	3.5 %	.4409185
N 38913	T 9 N R 54 E MD containing 2,560.00 acres Sec. 10: AI Sec. 11: AI Sec. 14: AI Sec. 15: AI	1.5 %	6.0 %	0.0 %	7.5 %	.44000
N 38914	T 9 N R 54 E MD containing 5,731.00 acres Sec. 20: AI Sec. 21: AI Sec. 22: AI Sec. 23: AI Sec. 28: AI Sec. 29: AI Sec. 30: AI Sec. 31: AI Sec. 32: AI Pro Dia #115	1.5 %	6 %	0.0 %	7.5 %	.44000

BOOK 246 PAGE 501

USA Lesse #	Land Description	Shown on BLM Assignment Form		Overriding Royalty Interests		ARCO NRI
		Reserved	Prav. Reserved	Reserved	As Corrected	
LCN 38017	T 11 N R 55 E MD containing 3,200.00 acres Sec. 28: All Sec. 33: All Sec. 34: All Sec. 35: All Sec. 36: All Pro Dia #123	4 %	3.5 %	3.833 %	3.5 %	.4409185
N 38927	T 10 N R 56 E MD containing 4,518.68 acres Sec. 6: Lots 4-5, NE4, E2NW4, S2 Pro Dia #171 11N 56E Sec. 19: All Sec. 20: All Sec. 29: All Sec. 30: All Sec. 31: All Sec. 32: All	4 %	3.5 %	3.833 %	3.5 %	.4409185
N 38930	T 10 N R 54 E MD containing 7,152.00 acres Sec. 10: All Sec. 13: All Sec. 14: All Sec. 15: All Sec. 22: All Sec. 23: All Sec. 24: All Sec. 25: All Sec. 26: All Sec. 27: All Sec. 35: All Sec. 36: All Pro Dia #113	4 %	3.5 %	0.0 %	7.333 %	.4409185
N 38942	T 8 N R 54 E MD containing 1,280.00 acres Sec. 9: All 9N 54E Sec. 36: All	4 %	3.5 %	0.0 %	7.333 %	.4409185
N 38945	T 8 N R 53 E MD containing 2,424.00 acres Sec. 13: All Sec. 24: All Sec. 25: All	4 %	3.5 %	0.0 %	7.333 %	.4409185

USA Lease #	Land Description	Shows on BLM Assignment Form		Overriding Royalty Interest		ARCO NRI
		Reserved	Prev. Reserved	Reserved	As Corrected	
39378	T 8 N R 53 E MD containing 1,349.00 acres Sec. 3: All Sec. 10: All	4 %	3.5 %	0.0 %	7.333 %	.4409185
39379	T 8 N R 54 E MD containing 3,158.00 acres Sec. 4: All Sec. 5: All Sec. 6: All Sec. 7: All Sec. 8: All	4 %	3.5 %	0.0 %	7.333 %	.4409185
39381	T 8 N R 52 E MD containing 8,568.00 acres Sec. 4: All Sec. 6: All Sec. 8: All Sec. 9: All Sec. 16: All Sec. 17: All Sec. 20: All Sec. 21: All Sec. 28: All Sec. 29: All Sec. 30: All Sec. 31: All Sec. 33: All Sec. 5: E2NE4, S2NW4NE4, S4NE4, W2, SE4 Sec. 32: W2W2	4 %	3.5 %	3.833 %	3.5 %	.4409185
39418	T 10 N R 55 E MD containing 940.00 acres Sec. 24: All Pro Dia #113	4 %	3.5 %	3.833 %	3.5 %	.4409185
39419	T 11 N R 55 E MD containing 1,280.00 acres Sec. 13: All Sec. 14: All Pro Dia #123	4 %	3.5 %	3.833 %	3.5 %	.4409185
42185	T 10 N R 55 E MD containing 2,590.00 acres Sec. 17: All Sec. 18: All Sec. 19: All Sec. 20: All Pro Dia #113	5 %	2.5 %	3.166 %	2.5 %	.450087

CO	USA Lease #	Land Description	Shown on BLM Assignment Form		Overriding Royalty Interests		As Corrected	ARCO NIBI
			Reserved	Prav. Reserved	Reserved	Prav. Reserved		
LC	43433	T 9 N R 53 E MD containing 1,444.00 acres Sec. 13: All Sec. 23: All Pro Dia #115	4 %	3.5 %	0.0 %	7.333 %	.4409185	
LC	44780	T 8 N R 53 E MD containing 3,863.00 acres Sec. 1: All Sec. 2: All Sec. 11: All Sec. 12: All Sec. 36: All Pro Dia #115	4 %	3.5 %	0.0 %	7.333 %	.4409185	
N	44781	T 9 N R 53 E MD containing 1,280.00 acres Sec. 26: All Sec. 35: All	4 %	3.5 %	0.0 %	7.333 %	.4409185	
N	44796	T 9 N R 54 E MD containing 640.00 acres Sec. 27: All Pro Dia #115	1.5 %	6 %	0.0 %	7.5 %	.4400	
N	45100	T 9 N R 53 E MD containing 1,613.00 acres Sec. 25: All Sec. 36: All	4 %	3.5 %	0.0 %	7.333 %	.4409185	
N	46034	T 9 N R 52 E MD containing 9,524.00 acres Pro Dia #115	4 %	3.5 %	3.833 %	3.5 %	.4409185	

ARCO NRI

Shown on BLM Assignment Form
 Overriding Royalty Interests
 As Corrected

Reserved
 Prev. Reserved
 Reserved
 Prev. Reserved

USA Lease # Land Description

USA Lease #	Land Description	Reserved	Prev. Reserved	Reserved	Prev. Reserved	ARCO NRI
LC 2803	T 10 N R 52 E MD containing 7,631.60 acres Sec. 25: All Sec. 26: All Sec. 27: All Sec. 28: All Sec. 29: E2, E2W2, W2SW4, S2SW4NW4, NW4SW4NW4, NW4NW4 Sec. 30: All Sec. 31: All Sec. 32: All Sec. 33: All Sec. 34: All Sec. 35: All Sec. 36: All	4 %	3.5 %	3.833 %	3.5 %	.4409185
N 46100	T 12 N R 55 E MD containing 4,480.00 acres Sec. 2: All (assigned to Anschutz 6/26/92) Sec. 3: All (assigned to Anschutz 6/26/92) Sec. 10: All (assigned to Anschutz 6/26/92) Sec. 15: All (assigned to Anschutz 6/26/92) Sec. 22: All (assigned to Anschutz 6/26/92) Sec. 27: All (assigned to Anschutz 6/26/92) Sec. 34: All Pro Dia #123	4 %	3.5 %	3.833 %	3.5 %	.4409185
N 46114	T 7 N R 52 E MD containing 1,920.00 acres Sec. 2: All Sec. 3: All Sec. 10: All Pro Dia #114	4 %	3.5 %	3.833 %	3.5 %	.4409185
N 46115	T 8 N R 52 E MD containing 1,280.00 acres Sec. 27: All Sec. 34: All Pro Dia 115	4 %	3.5 %	3.833 %	3.5 %	.4409185
N 46121	T 8 N R 53 E MD containing 4,806.00 acres Sec. 1: All Sec. 10: All Sec. 11: All Sec. 12: All Sec. 14: All Sec. 15: All Sec. 22: All Pro Dia 115	5 %	2.5 %	0.0 %	5.666 %	.450087

USA Lease #	Land Description	Shown on BLM Assignment Form		Overriding Royalty Interest		As Corrected	ARCO NRI
		Reserved	Prev. Reserved	Reserved	Prev. Reserved		
46124	T 8 N R 54 E MD containing 2,560.00 acres Sec. 15: All Sec. 16: All Sec. 21: All Sec. 22: All Pro Dia #115	4 %	3.5 %	3.833 %	3.5 %		.4409185
46171	T 10 N R 53 E MD containing 1,361.00 acres Sec. 7: All Sec. 18: All Sec. 19: All Pro Dia #113	1.5 %	6 %	0.0 %	7.5 %		.4400
46173	T 11 N R 55.5 E MD containing 1,249.00 acres Sec. 30: All Sec. 31: All Pro Dia 123	4 %	3.5 %	3.833 %	3.5 %		.4409185
46178	T 9 N R 55 E MD containing 2,586.00 acres Sec. 5: All Sec. 6: All Sec. 16: All Sec. 17: All Pro Dia #113	4 %	3.5 %	3.833 %	3.5 %		.4409185
46179	T 10 N R 55 E MD containing 3,536.00 acres Sec. 9: All Sec. 10: All Sec. 11: All Sec. 14: All Sec. 15: All Sec. 16: All Sec. 21: All Sec. 22: All Pro Dia #113	4 %	3.5 %	3.833 %	3.5 %		.4409185

BOOK 246 PAGES 06

USA Lease #	Land Description	Shown on BLM Assignment Form		Overriding Royalty Interests		ARCO NRI
		Reserved	Prev. Reserved	Reserved	Prev. Reserved	
LC 48180	T 11 N R 55 E MD containing 7,040.00 acres Sec. 3: All (assigned to Env. Co. of Nevada 6-18-92) Sec. 4: All (assigned to Env. Co. of Nevada 6-18-92) Sec. 5: All Sec. 8: All Sec. 9: All (assigned to Env. Co. of Nevada 6-18-92) Sec. 10: All (assigned to Env. Co. of Nevada 6-18-92) Sec. 15: All (assigned to Env. Co. of Nevada 6-18-92) Sec. 16: All (assigned to Env. Co. of Nevada 6-18-92) Sec. 17: All Sec. 21: All (assigned to Env. Co. of Nevada 6-18-92) Sec. 22: All (assigned to Env. Co. of Nevada 6-18-92) Pro Dia #123	4 %	3.5 %	3.833 %	3.5 %	.4409185
N 46552	T 11 N R 53 E MD containing 3,836.00 acres Sec. 19: All Sec. 20: All Sec. 29: All Sec. 30: All Sec. 31: All Sec. 32: All Pro Dia #124	1.5 %	6 %	0.0 %	7.5 %	.4400
N 46553	T 12 N R 53 E MD containing 2,560.00 acres Sec. 25: All Sec. 26: All Sec. 35: All Sec. 36: All Pro Dia 124	1.5 %	6 %	n/a %	n/a %	.4400
N 46607	T 8 N R 53 E MD containing 5,960.00 acres Sec. 4: All Sec. 5: All Sec. 6: All Sec. 7: All Sec. 8: All Sec. 9: All Sec. 16: All Sec. 17: All Sec. 18: All Pro Dia #115	5 %	2.5 %	0.0 %	5.666 %	.450087
N 46619	T 9 N R 55 E MD containing 640.00 acres Sec. 28: All Pro Dia #113	1.0 %	6.5 %	n/a %	n/a %	.4400

USA Lease #	Land Description	Reservad	Priv. Reservad.	Reservad	Priv. Reservad.	ARCO NRI
LC 47923	T 12 N R 54 E MD containing 8,960.00 acres Sec. 8: All Sec. 9: All Sec. 10: All Sec. 11: All Sec. 14: All Sec. 16: All Sec. 17: All Sec. 21: All Sec. 22: All Sec. 23: All Sec. 26: All Sec. 27: All Sec. 28: All Sec. 29: All Pro. Dia. No. 124	3.5 %	4 %	3.0 %	4.0 %	.44275
N 49148	T 8 N R 55 E MD containing 1,929.56 acres Sec. 4: Lots 1-4, S2N2, S2 Sec. 8: SE4 Sec. 9: N2, SW4 Sec. 16: NW4 Sec. 17: N2, SW4	5 %	2.5 %	3.0 %	2.5 %	.4510
N 48153	T 9 N R 55 E MD containing 1,300.00 acres Sec. 33: All Sec. 34: All Pro Dia #113	5 %	2.5 %	3.0 %	2.5 %	.4510
N 50645	T 7 N R 52 E MD containing 640.00 acres Pro. Dia. No. 114 Sec. 9: All	3.5 %	4 %	3.0 %	4.0 %	.44275
N 50662	T 9 N R 59 E MD containing 2,560.00 acres Pro. Dia. No. 21 Sec. 10: All Sec. 11: All Sec. 12: All Sec. 13: All	3.5 %	4 %	0.0 %	7.0 %	.44257
N 50664	T 10 N R 59 E MD containing 1,920.00 acres Pro Dia. No. 21 Sec. 25: All Sec. 27: All Sec. 28: All	3.5 %	4 %	0.0 %	7.0 %	.44257

BOOK 246 PAGE 508

USA Lease #	Land Description	Shown on BLM Assignment Form		Overriding Royalty Interests		ARCO NRI
		Reserved	Pror. Reserved	Reserved	Pror. Reserved	
LC 50665	T 10 N R 80 E MD containing 1,937.00 acres Sec. 4: All Sec. 5: All Sec. 6: All Pro. Dia. No. 21	3.5 %	4 %	0.0 %	7.0 %	.44257
N 51279	T 9 N R 56 E MD containing 560.00 acres Sec. 5: NE4SW4, S2SW4, NW4SE4 Sec. 6: W2 Sec. 17: W2NW4	5 %	2.5 %	3.166 %	2.5 %	.450087
N 51282	T 10 N R 56 E MD containing 1,304.00 acres Sec. 23: NW4SE4 Sec. 28: All Pro Dia #171 Sec. 33: N2, SW4, N2SE4, SW4SE4-Pro Dia #171	5 %	2.5 %	3.166 %	2.5 %	.450087
N 51623	T 9 N R 55 E MD containing 663.00 acres Sec. 6: All Pro Dia #113	5 %	2.5 %	3.166 %	2.5 %	.450087
N 51817	T 11 N R 55 E MD containing 2,559.00 acres Sec. 29: All Sec. 30: All Sec. 31: All Sec. 32: All Pro Dia #123	4 %	3.5 %	3.833 %	3.5 %	.4409185
N 51819	T 10 N R 55 E MD containing 2,817.00 acres Sec. 7: All Sec. 8: All Sec. 29: All Sec. 30: All Sec. 31: All Sec. 32: All Pro Dia #113	4 %	3.5 %	3.833 %	3.5 %	.4409185
N 51820	T 11 N R 55 E MD containing 640.00 acres Sec. 20: All Pro Dia 123	4 %	3.5 %	3.833 %	3.5 %	.4409185
N 52007	T 9 N R 54 E MD containing 640.00 acres Sec. 33: All Pro Dia #115	4 %	3.5 %	0.0 %	7.333 %	.4409185

BOOK 246 PAGE 309

Overriding Revality Interests

ARCO_NRI

As Corrected

Shown on BLM Assignment Form

USA Lease # Land Description

USA Lease #	Land Description	Reserved	Prev. Reserved	Reserved	Prev. Reserved	ARCO_NRI
52009	T 9 N R 54 E MD containing 1,920.00 acres Sec. 26: All Sec. 34: All Sec. 35: All Pro Dia #115	4 %	3.5 %	0.0 %	7.333 %	.4409185
52011	T 10 N R 52 E MD containing 2,678.05 acres Sec. 7: Lots 1-4 Sec. 8: Lots 1-4 Sec. 17: All Sec. 18: Lots 1-4, E2W2, E2 Sec. 19: Lots 1-4, E2W2, E2 Sec. 20: All	4 %	3.5 %	0.0 %	7.333 %	.4409185
52015	T 11 N R 51 E MD containing 1,919.20 acres Sec. 36: All Pro Dia #127 11N 52E Sec. 28: All Sec. 31: Lots 1-4, E2W2, E2	4 %	3.5 %	0.0 %	7.333 %	.4409185
52557	T 29 N R 50 E MD containing 2,425.40 acres Sec. 30: Lots 1-4, N2NE4, E2W2, W2SE4, SE4SE4 Sec. 32: All Sec. 34: All Sec. 36: All	4.5 %	3 %	0.0 %	7.5 %	.4400
52558	T 29 N R 50 E MD containing 2,056.40 acres Sec. 2: Lots 1-12, S2 Sec. 10: N2, N2S2, S2SW4, SE4SE4 Sec. 12: All	4.5 %	3 %	0.0 %	7.5 %	.4400
52559	T 28 N R 50 E MD containing 1,920.00 acres Sec. 22: All Sec. 27: All Sec. 34: All	4.5 %	3 %	0.0 %	7.5 %	.4400
52560	T 28 N R 50 E MD containing 1,280.00 acres Sec. 26: All Sec. 28: All	4.5 %	3 %	0.0 %	7.5 %	.4400

BOOK 246 PAGE 510

ARCO NRI

Shown on BLM Assignment Form
Overriding Royalty Interest
As Corrected

USA Lease #	Land Description	Reserved	Prev. Reserved	Reserved	Prev. Reserved	ARCO NRI
N 52561	T 29 N R 50 E MD containing 1,280.00 acres Sec. 22: All Sec. 24: All	4.5 %	3 %	0.0 %	7.5 %	.4400
N 52562	T 28 N R 50 E MD containing 1,264.76 acres Sec. 18: Lots 1-4, E2, E2W2 Sec. 20: All	4.5 %	3 %	0.0 %	7.5 %	.4400
N 52563	T 28 N R 50 E MD containing 1,280.00 acres Sec. 14: All Sec. 16: All	4.5 %	3 %	0.0 %	7.5 %	.4400
N 52564	T 29 N R 50 E MD containing 2,542.60 acres Sec. 14: All Sec. 16: All Sec. 18: Lots 1-4, E2, E2W2 Sec. 20: All	4.5 %	3 %	0.0 %	7.5 %	.4400
N 52565	T 28 N R 50 E MD containing 1,964.44 acres Sec. 2: Lots 1,2 Sec. 4: Lots 1,2 Sec. 6: Lots 1,2 Sec. 8: All Sec. 10: All Sec. 12: All	4.5 %	3 %	0.0 %	7.5 %	.4400
N 53665	T 11 N R 52 E MD containing 3,200.68 acres Sec. 3: Lots 1-4, S2N2, S2 Sec. 15: All Sec. 21: All Sec. 23: All 12 N 52 E Sec. 35: All Pro Dia #124	1.5 %	6 %	0.0 %	7.5 %	.4400
N 54173	T 10 N R 52 E MD containing 1,441.08 acres Sec. 9: Lots 1-4 Sec. 10: Lots 1-4 Sec. 15: All Sec. 16: All	7.5 %	0 %	0.0 %	5.75 %	.449625

USA Lease 4 Land Description

NRI	Shown on BLM Assignment Form		Overriding Royalty Interest		ARCO NRI
	Reserved	Prev. Reserved	Reserved	As Corrected	
54174	7.5 %	0.0 %	0.0 %	5.75 %	.449625
T 10 N R 52 E MD containing 1,440.48 acres					
Sec. 11: Lots 1-4					
Sec. 12: Lots 1-4					
Sec. 13: All					
Sec. 14: All					
54175	7.5 %	0 %	0.0 %	5.75 %	.449625
T 10 N R 52 E MD containing 2,560.00 acres					
Sec. 21: All					
Sec. 22: All					
Sec. 23: All					
Sec. 24: All					
54532	7.5 %	0 %	1.5 %	0.0 %	.4730
T 26 N R 61 E MD containing 2,560.00 acres					
Sec. 25: All					
Sec. 26: All					
Sec. 35: All					
Sec. 36: All					
54585	2.5 %	5 %	0.0 %	7.5 %	.4400
T 9 N R 54 E MD containing 2,039.00 acres					
Sec. 4: All					
Sec. 5: All					
Sec. 6: All					
Pro. Dia. 115					
54586	2.5 %	5 %	0.0 %	7.5 %	.4400
T 9 N R 54 E MD containing 1,903.00 acres					
Sec. 7: All					
Sec. 8: All					
Sec. 9: All					
Pro. Dia. 115					
54587	2.5 %	5 %	0.0 %	7.5 %	.4400
T 9 N R 54 E MD containing 1,280.00 acres					
Sec. 16: All					
Sec. 17: All					
Pro. Dia. 115					

BOOK 246 PAGE 12

Shown on BLM Assignment Form
 Overriding Royalty Interests
 As Corrected

USA Lease # Land Description Reserved Prev. Reserved Reserved Prev. Reserved ARCO NRI

N 55120 T 18 N R 58 E MD containing 6,351.44 acres
 Sec. 1: Lots 1-4, S2N2, S2
 Sec. 2: Lots 1-4, S2N2, S2
 Sec. 3: Lots 1-4, S2N2, S2
 Sec. 4: Lots 1-4, S2N2, S2
 Sec. 5: Lots 1-4, S2N2, S2
 Sec. 6: Lots 1-7, S2NE4, SE4NW4, E2SW4, SE4
 Sec. 18: Lots 1-4, E2, E2W2
 Sec. 19: Lots 1-4, E2, E2W2
 Sec. 20: E2, N2NW4, SWANW4, SW4
 Sec. 21: All

N 55121 T 10 N R 59 E MD containing 2,328.00 acres
 Pro Dia. No. 21
 Sec. 17: All
 Sec. 19: All
 Sec. 21: All
 Sec. 23: W2, SE4

N 55122 T 12 N R 60 E MD containing 2,560.00 acres
 Sec. 21: All
 Sec. 22: All
 Sec. 27: All
 Sec. 28: All

N 55123 T 13 N R 60 E MD containing 2,402.42 acres
 Sec. 1: Lots 1-4, S2N2, S2
 Sec. 2: Lots 1-4, S2N2, S2
 Sec. 10: N2, SE4
 Sec. 11: All

N 55124 T 14 N R 60 E MD containing 692.48 acres
 Sec. 5: Lots 1-8, S2N2, S2

N 55125 T 14 N R 60 E MD containing 320.00 acres
 Sec. 20: E2

4 % 0 % 0 % 0 %

7.5 % 0 % 0.0 % 3.0 %

4 % 0 % 0 % 0 %

4 % 0 % 0 % 0 %

4 % 0 % 0 % 0 %

4 % 0 % 0 % 0 %

N/A %

N/A %

N/A %

N/A %

N/A %

N/A %

0 %

0 %

0 %

0 %

0 %

0 %

.45925

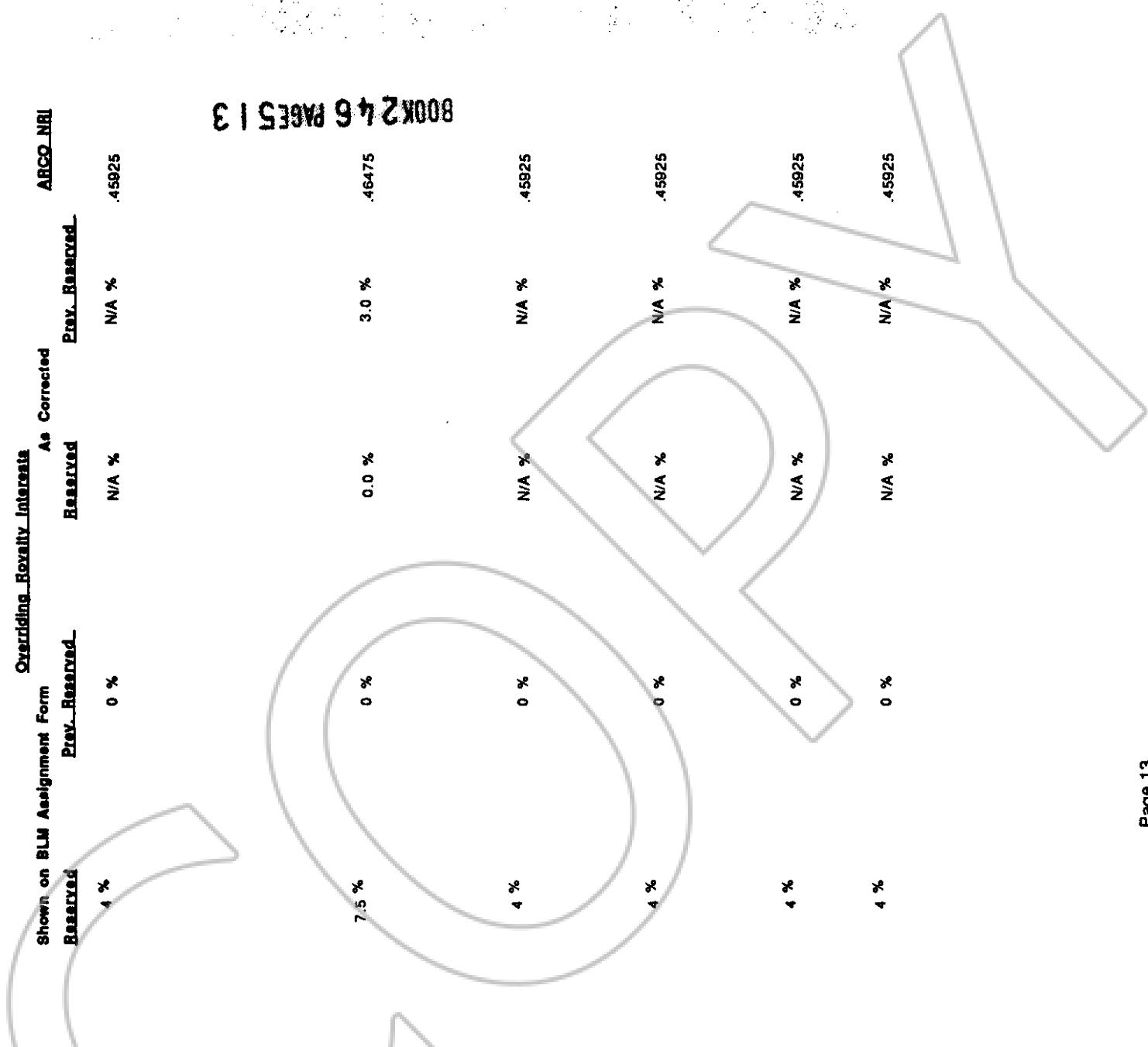
.46475

.45925

.45925

.45925

.45925



USA Lease # Land Description

LC 3280
 N 55126 T 20 N R 60 E MD containing 6,696.04 acres
 Sec. 1: Lots 1-8, S2N2, S2
 Sec. 2: Lots 1-8, S2N2, S2
 Sec. 3: Lots 1-8, S2N2, S2
 Sec. 4: Lots 1-8, S2N2, S2
 Sec. 5: Lots 1-8, S2N2, S2
 Sec. 9: All
 Sec. 10: All
 Sec. 11: All
 Sec. 12: All
 Sec. 13: All

N 55127 T 20 N R 60 E MD containing 8,260.00 acres
 Sec. 14: All
 Sec. 15: All
 Sec. 16: All
 Sec. 21: All
 Sec. 22: All
 Sec. 23: All
 Sec. 24: All
 Sec. 25: All
 Sec. 26: All
 Sec. 27: All
 Sec. 34: NE4, N2NW4, SE4NW4, S2
 Sec. 35: All
 Sec. 36: All

N 55128 T 12 N R 61 E MD containing 1,143.00 acres
 Sec. 29: Lots 1-8, W2
 Sec. 32: N2, N2SW4, SW4SE4, E2SE4

N 55129 T 13 N R 61 E MD containing 1,190.68 acres
 Sec. 1: Lots 1-4, S2N2, S2
 Sec. 4: S2NW4
 Sec. 9: E2NW4, SE4SW4
 Sec. 16: N2NW4, SW4NW4
 Sec. 21: N2S2, SW4SE4

Shown on BLM Assignment Form
 Reserved
 4 %
 0 %
 4 %
 4 %
 4 %
 4 %

Overriding Royalty Interest
 As Corrected
 Reserved
 N/A %
 N/A %
 N/A %
 N/A %
 N/A %
 N/A %

Prev. Reserved
 0 %
 0 %
 0 %
 0 %
 0 %
 0 %

ARCO NRI
 .45925
 .45925
 .45925
 .45925
 .45925
 .45925

BOOK 246 PAGES 14

USA Lease # Land Description

55130 T 14 N R 61 E MD containing 3,790.02 acres
 Sec. 13: Lots 1-4, W2E2
 Sec. 15: W2
 Sec. 16: E2
 Sec. 21: All
 Sec. 22: All
 Sec. 24: Lots 1-4, W2E2
 Sec. 25: Lots 1-4, W2E2
 Sec. 27: W2
 Sec. 34: W2
 Sec. 36: Lots 1-4, W2E2

55131 T 26 N R 61 E MD containing 2,559.04 acres
 Sec. 18: Lots 1-4, E2, E2W2
 Sec. 29: All
 Sec. 31: Lots 1-4, E2, E2W2
 Sec. 32: All

Shown on BLM Assignment Form
 Reserved 4 %
 As Corrected
 Reserved N/A %
 Prev. Reserved 0 %

Reserved N/A %
 Prev. Reserved N/A %

ARCO NRI

.45925

.45925

#91.00 FILE 989497
 FILED FOR RECORD AT THE REQUEST OF Skippy Oil
 93 FEB -1 AM 1:35
 RECORDED IN BOOK 248 PAGES 373-389
 LISA GIANOLI RICK
 WHITE PINE COUNTY RECORDER

282497

BOOK 248 PAGES 15

BOOK 246 PAGES 16

~~FEE 22.00 DEP 70p~~

RECORDER
NAOMA LYDON

328556

93 MAR 25 P 3:20

S&R Enterprises

RECORD REQUESTED BY

NYE CO. NEV.

OFFICIAL RECORDS

145157

EUREKA COUNTY, NEVADA
M.M. REBALZATI, RECORDER
FILE NO. -

93 APR 12 AMO 21

RECORDED AT THE REQUEST OF
OFFICIAL RECORDS

BOOK 246 PAGE 499

Krissy 011

328556

000000 0