

CERTIFICATE OF LOCATION OF LODE MINING CLAIM

TO ALL WHOM IT MAY CONCERN:

145170

The Undersigned hereby certifies that he has caused to be located the PARIS 1 Lode Mining Claim in the following quarter section(s):

1/4 Section Township Range
SE 8 T35N R51E Mt. Diablo Meridian

in Eureka County, Nevada, on the 13th day of February, 1993.

The name and mailing address of the locator is:

Franco-Nevada Mining Corp., Inc., and
Euro-Nevada Mining Corp., Inc.
6121 Lakeside Drive, Suite 240
Reno, Nevada 89511

The Claim is approximately 1500 feet long and 600 feet wide, such that 20 feet is claimed in an easterly direction and 1480 feet in a westerly direction from the point of discovery (monument of location), at which the Notice of Location and the Amended Notice of Location was posted, together with 300 feet on each side of the monument of location and center line of the Claim. The general course of the lode or vein is east-west.

The number, location and markings on each side center or corner monument are as follows:

Location	Description	Markings
No. 1	NW Corner	4"x4"x4" post
No. 2	NE Corner	4"x4"x4" post
No. 3	SE Corner	4"x4"x4" post
No. 4	SW Corner	4"x4"x4" post
		NW Cor. Paris 1
		NE Cor. Paris 1
		SE Cor. Paris 1
		SW Cor. Paris 1

As erected on the ground, each side center or corner monument is marked as described above by metal tags.

The work of location consisted of making a claim map as provided in NRS 517.040.

Dated this 15th day of April, 1993.

Signature of Locator:

By Kenneth D. Snyder, Agent
Kenneth D. Snyder, Agent

145170

EUREKA COUNTY, NEVADA
M.M. REBALEATI, RECORDER
FILE NO. 625

93 APR 15 P 3:24

Franco-Nevada Mining

BOOK 246 PAGE 572
OFFICIAL RECORDS
RECORDED AT THE REQUEST OF

BOOK 246 PAGE 572

CERTIFICATE OF LOCATION OF LODE MINING CLAIM
145171 TO ALL WHOM IT MAY CONCERN:

The Undersigned hereby certifies that he has caused to be located the PARIS 2 Lode Mining Claim in the following quarter section(s):

1/4 Section Township Range Meridian
 SE 8 T35N R51E Mt. Diablo

in Eureka County, Nevada, on the 13th day of February, 1993. The name and mailing address of the locator is:

Francisco-Nevada Mining Corp., Inc., and
 Euro-Nevada Mining Corp., Inc.
 6121 Lakeside Drive, Suite 240
 Reno, Nevada 89511

The Claim is approximately 1500 feet long and 600 feet wide, such that 20 feet is claimed in a westerly direction and 1480 feet in a easterly direction from the point of discovery (monument of location), at which the Notice of Location and the Amended Notice of Location was posted, together with 300 feet on each side of the monument of location and center line of the Claim. The general course of the lode or vein is east-west.

The number, location and markings on each side center or corner monument are as follows:

Location	Description	Markings
No.1	NW Corner	4"x4"x4' post
No.2	NE Corner	4"x4"x4' post
No.3	SE Corner	4"x4"x4' post
No.4	SW Corner	4"x4"x4' post
		NW Cor. Paris 2
		NE Cor. Paris 2
		SE Cor. Paris 2
		SW Cor. Paris 2

As erected on the ground, each side center or corner monument is marked as described above by metal tags. The work of location consisted of making a claim map as provided in NRS 517.040.

Dated this 15th day of April, 1993.

Signature of Locator: *Kenneth D. Snyder*
 By Kenneth D. Snyder, Agent

BOOK 246 PAGE 573
 OFFICIAL RECORDS
 RECORDED AT THE REQUEST OF
Francisco-Nevada Mining
 '93 APR 15 P 3:24

EUREKA COUNTY, NEVADA
 M.N. REBALEATI, RECORDER
 FILE NO. 145171
 FEES \$ 6.25

BOOK 246 PAGES 73

CERTIFICATE OF LOCATION OF LODE MINING CLAIM

145172

TO ALL WHOM IT MAY CONCERN:

The Undersigned hereby certifies that he has caused to be located the PARIS 3 Lode Mining Claim in the following quarter section(s):

1/4 Section Township Range Meridian
SE 8 T35N R51E Mt. Diablo

in Eureka County, Nevada, on the 13th day of February, 1993.

The name and mailing address of the locator is:

Franco-Nevada Mining Corp., Inc., and
Euro-Nevada Mining Corp., Inc.
6121 Lakeside Drive, Suite 240
Reno, Nevada 89511

The Claim is approximately 1500 feet long and 600 feet wide, such that 20 feet is claimed in an easterly direction and 1480 feet in a westerly direction from the point of discovery (monument of location), at which the Notice of Location and the Amended Notice of Location was posted, together with 300 feet on each side of the monument of location and center line of the Claim. The general course of the lode or vein is east-west.

The number, location and markings on each side center or corner monument are as follows:

No.	Location	Description	Markings
No.1	NW Corner	4"x4"x4' post	NW Cor. Paris 3
No.2	NE Corner	4"x4"x4' post	NE Cor. Paris 3
No.3	SE Corner	4"x4"x4' post	SE Cor. Paris 3
No.4	SW Corner	4"x4"x4' post	SW Cor. Paris 3

As erected on the ground, each side center or corner monument is marked as described above by metal tags.

The work of location consisted of making a claim map as provided in NRS 517.040.

Dated this 15th day of April, 1993.

Signature of Locator:

Kenneth D. Snyder
By Kenneth D. Snyder, Agent

145172

EUREKA COUNTY, NEVADA
M.N. REBALEATI, RECORDER
FILE NO. 625

Franco-Nevada Mining
'93 APR 15 P3:24

BOOK 246 PAGE 574
OFFICIAL RECORDS
RECORDED AT THE REQUEST OF

BOOK 246 PAGE 574

CERTIFICATE OF LOCATION OF LODE MINING CLAIM

TO ALL WHOM IT MAY CONCERN:

145173

The Undersigned hereby certifies that he has caused to be located the PARIS 4 Lode Mining Claim in the following quarter section(s):

1/4 Section Township Range
SE 8 T35N R51E Mt. Diablo

in Eureka County, Nevada, on the 13th day of February, 1993.

The name and mailing address of the locator is:

Franco-Nevada Mining Corp., Inc., and
Euro-Nevada Mining Corp., Inc.
6121 Lakeside Drive, Suite 240
Reno, Nevada 89511

The Claim is approximately 1500 feet long and 600 feet wide, such that 20 feet is claimed in a westerly direction and 1480 feet in an easterly direction from the point of discovery (monument of location), at which the Notice of Location and the Amended Notice of Location was posted, together with 300 feet on each side of the monument of location and center line of the Claim. The general course of the lode or vein is east-west.

The number, location and markings on each side center or corner monument are as follows:

Location	Description	Markings
No.1	NW Corner	4"x4"x4' post
No.2	NE Corner	4"x4"x4' post
No.3	SE Corner	4"x4"x4' post
No.4	SW Corner	4"x4"x4' post
		NW Cor. Paris 4
		NE Cor. Paris 4
		SE Cor. Paris 4
		SW Cor. Paris 4

As erected on the ground, each side center or corner monument is marked as described above by metal tags.

The work of location consisted of making a claim map as provided in NRS 517.040.

Dated this 15th day of April, 1993.

Signature of Locator:

Kenneth D. Snyder
By Kenneth D. Snyder, Agent

145173

EUREKA COUNTY, NEVADA
M.N. REBALEATI, RECORDER
FILE NO. 625

'93 APR 15 P3:24

Franco-Nevada Mining

BOOK 246 PAGE J75
OFFICIAL RECORDS
RECORDED AT THE REQUEST OF

BOOK 246 PAGES 75

CERTIFICATE OF LOCATION OF LODE MINING CLAIM

TO ALL WHOM IT MAY CONCERN:

145174

The Undersigned hereby certifies that he has caused to be located the PARIS 5 Lode Mining Claim in the following quarter section(s):

1/4 Section Township Range Meridian
SE 8 T35N R51E Mt. Diablo

in Eureka County, Nevada, on the 13th day of February, 1993.

The name and mailing address of the locator is:

Franco-Nevada Mining Corp., Inc., and
Euro-Nevada Mining Corp., Inc.
6121 Lakeside Drive, Suite 240
Reno, Nevada 89511

The Claim is approximately 1500 feet long and 600 feet wide, such that 20 feet is claimed in an easterly direction and 1480 feet in a westerly direction from the point of discovery (monument of location), at which the Notice of Location and the Amended Notice of Location was posted, together with 300 feet on each side of the monument of location and center line of the Claim. The general course of the lode or vein is east-west.

The number, location and markings on each side center or corner monument are as follows:

Location	Description	Markings
No.1	NW Corner	4"x4"x4' post
No.2	NE Corner	4"x4"x4' post
No.3	SE Corner	4"x4"x4' post
No.4	SW Corner	4"x4"x4' post
		NW Cor. Paris 5
		NE Cor. Paris 5
		SE Cor. Paris 5
		SW Cor. Paris 5

As erected on the ground, each side center or corner monument is marked as described above by metal tags.

The work of location consisted of making a claim map as provided in NRS 517.040.

Dated this 13th day of April, 1993.

Signature of Locator:

Kenneth D. Snyder
By Kenneth D. Snyder, Agent

EUREKA COUNTY, NEVADA
M.N. REBALEATI, RECORDER
FILE NO. 145174

'93 APR 15 P3:24

Franco-Nevada Mining

BOOK 246 PAGE 576
OFFICIAL RECORDS
RECORDED AT THE REQUEST OF

BOOK 246 PAGE 576

CERTIFICATE OF LOCATION OF LODE MINING CLAIM

TO ALL WHOM IT MAY CONCERN:

145175

The Undersigned hereby certifies that he has caused to be located the PARIS 6 Lode Mining Claim in the following quarter section(s):

1/4 Section Township Range Meridian
SE 8 T35N R51E Mt. Diablo

in Eureka County, Nevada, on the 13th day of February, 1993.

The name and mailing address of the locator is:

Franco-Nevada Mining Corp., Inc., and
Euro-Nevada Mining Corp., Inc.
6121 Lakeside Drive, Suite 240
Reno, Nevada 89511

The Claim is approximately 1500 feet long and 600 feet wide, such that 20 feet is claimed in a westerly direction and 1480 feet in a easterly direction from the point of discovery (monument of location), at which the Notice of Location and the Amended Notice of Location was posted, together with 300 feet on each side of the monument of location and center line of the Claim. The general course of the lode or vein is east-west.

The number, location and markings on each side center or corner monument are as follows:

No.	Location	Description	Markings
No. 1	NW Corner	4"x4"x4' post	NW Cor. Paris 6
No. 2	NE Corner	4"x4"x4' post	NE Cor. Paris 6
No. 3	SE Corner	4"x4"x4' post	SE Cor. Paris 6
No. 4	SW Corner	4"x4"x4' post	SW Cor. Paris 6

As erected on the ground, each side center or corner monument is marked as described above by metal tags.

The work of location consisted of making a claim map as provided in NRS 517.040.

Dated this 15 day of April, 1993.

Signature of Locator:

Kenneth D. Snyder
By Kenneth D. Snyder, Agent

EUREKA COUNTY, NEVADA
M.M. REBALEATI, RECORDER
FILE NO. **145175**
FEE \$/25 6

93 APR 15 P3:24

Franco-Nevada Mining

BOOK 246 PAGE 577
OFFICIAL RECORDS
RECORDED AT THE REQUEST OF

BOOK 246 PAGES 77

CERTIFICATE OF LOCATION OF LODE MINING CLAIM

TO ALL WHOM IT MAY CONCERN:

145176

The Undersigned hereby certifies that he has caused to be located the PARIS 7 Lode Mining Claim in the following quarter section(s):

1/4 Section Township Range Meridian
SE 8 T35N R51E Mt. Diablo

in Eureka County, Nevada, on the 13th day of February, 1993.

The name and mailing address of the locator is:

Franco-Nevada Mining Corp., Inc., and
Euro-Nevada Mining Corp., Inc.
6121 Lakeside Drive, Suite 240
Reno, Nevada 89511

The Claim is approximately 1500 feet long and 600 feet wide, such that 20 feet is claimed in an easterly direction and 1480 feet in a westerly direction from the point of discovery (monument of location), at which the Notice of Location and the Amended Notice of Location was posted, together with 300 feet on each side of the monument of location and center line of the Claim. The general course of the lode or vein is east-west.

The number, location and markings on each side center or corner monument are as follows:

No.	Location	Description	Markings
No. 1	NW Corner	4"x4"x4' post	NW Cor. Paris 7
No. 2	NE Corner	4"x4"x4' post	NE Cor. Paris 7
No. 3	SE Corner	4"x4"x4' post	SE Cor. Paris 7
No. 4	SW Corner	4"x4"x4' post	SW Cor. Paris 7

As erected on the ground, each side center or corner monument is marked as described above by metal tags.

The work of location consisted of making a claim map as provided in NRS 517.040.

Dated this 15th day of April, 1993.

Signature of Locator:

By *[Signature]* Kenneth D. Snyder, Agent

EUREKA COUNTY, NEVADA
M.N. REBALEATI, RECORDER
FILE NO. **145176**
FEE \$ 6.25

'93 APR 15 P3:24

Franco-Nevada Mining

BOOK 246 PAGE 578
OFFICIAL RECORDS
RECORDED AT THE REQUEST OF

BOOK 246 PAGE 578

CERTIFICATE OF LOCATION OF LODE MINING CLAIM

TO ALL WHOM IT MAY CONCERN:

145177

The Undersigned hereby certifies that he has caused to be located the PARIS 8 Lode Mining Claim in the following quarter section(s):

1/4 Section Township Range Meridian
SE 8 T35N R51E Mt. Diablo

in Eureka County, Nevada, on the 13th day of February, 1993.

The name and mailing address of the locator is:

Franco-Nevada Mining Corp., Inc., and
Euro-Nevada Mining Corp., Inc.
6121 Lakeside Drive, Suite 240
Reno, Nevada 89511

The Claim is approximately 1500 feet long and 600 feet wide, such that 20 feet is claimed in a westerly direction and 1480 feet in a easterly direction from the point of discovery (monument of location), at which the Notice of Location and the Amended Notice of Location was posted, together with 300 feet on each side of the monument of location and center line of the Claim. The general course of the lode or vein is east-west.

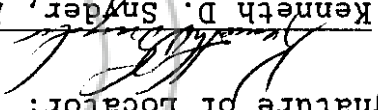
The number, location and markings on each side center or corner monument are as follows:

Location	Description	Markings
No. 1	NW Corner	4"x4"x4' post NW Cor. Paris 8
No. 2	NE Corner	4"x4"x4' post NE Cor. Paris 8
No. 3	SE Corner	4"x4"x4' post SE Cor. Paris 8
No. 4	SW Corner	4"x4"x4' post SW Cor. Paris 8

As erected on the ground, each side center or corner monument is marked as described above by metal tags.

The work of location consisted of making a claim map as provided in NRS 517.040.

Dated this 13th day of April, 1993.

Signature of Locator: 
By Kenneth D. Snyder, Agent

BOOK 246 PAGES 79

BOOK 246 PAGE 579
OFFICIAL RECORDS
RECORDED AT THE REQUEST OF
Franco-Nevada Mining
93 APR 15 P 3:24

EUREKA COUNTY, NEVADA
M.M. REBALEATI, RECORDER
FILE NO. **145177** 6/25

CERTIFICATE OF LOCATION OF LODE MINING CLAIM

TO ALL WHOM IT MAY CONCERN:

145178

The Undersigned hereby certifies that he has caused to be located the PARIS 9 Lode Mining Claim in the following quarter section(s):

1/4 Section Township Range Meridian
NE, SE 8 T35N R51E Mt. Diablo

in Eureka County, Nevada, on the 13th day of February, 1993.

The name and mailing address of the locator is:

Franco-Nevada Mining Corp., Inc., and
Euro-Nevada Mining Corp., Inc.
6121 Lakeside Drive, Suite 240
Reno, Nevada 89511

The Claim is approximately 1500 feet long and 600 feet wide, such that 20 feet is claimed in an easterly direction and 1480 feet in a westerly direction from the point of discovery (monument of location), at which the Notice of Location and the Amended Notice of Location was posted, together with 300 feet on each side of the monument of location and center line of the Claim. The general course of the lode or vein is east-west.

The number, location and markings on each side center or corner monument are as follows:

No.	Location	Description	Markings
No. 1	NW Corner	4"x4"x4' post	NW Cor. Paris 9
No. 2	NE Corner	4"x4"x4' post	NE Cor. Paris 9
No. 3	SE Corner	4"x4"x4' post	SE Cor. Paris 9
No. 4	SW Corner	4"x4"x4' post	SW Cor. Paris 9

As erected on the ground, each side center or corner monument is marked as described above by metal tags.

The work of location consisted of making a claim map as provided in NRS 517.040.

Dated this 13th day of April, 1993.

Signature of Locator:

By *Kenneth D. Snyder*
Kenneth D. Snyder, Agent

145178

EUREKA COUNTY, NEVADA
M.M. REBALEATI, RECORDER
FILE NO. 625

'93 APR 15 P3:24

Franco-Nevada Mining

BOOK 246 PAGE 580
OFFICIAL RECORDS
RECORDED AT THE REQUEST OF

BOOK 246 PAGE 580

CERTIFICATE OF LOCATION OF LODE MINING CLAIM

TO ALL WHOM IT MAY CONCERN:

145179

The Undersigned hereby certifies that he has caused to be located the PARIS 10 Lode Mining Claim in the following quarter section(s):

1/4 Section Township Range Meridian
NE, SE 8 T35N R51E Mt. Diablo

in Eureka County, Nevada, on the 13th day of February, 1993.

The name and mailing address of the locator is:

Franco-Nevada Mining Corp., Inc., and
Euro-Nevada Mining Corp., Inc.
6121 Lakeside Drive, Suite 240
Reno, Nevada 89511

The Claim is approximately 1500 feet long and 600 feet wide, such that 20 feet is claimed in a westerly direction and 1480 feet in a easterly direction from the point of discovery (monument of location), at which the Notice of Location and the Amended Notice of Location was posted, together with 300 feet on each side of the monument of location and center line of the Claim. The general course of the lode or vein is east-west.

The number, location and markings on each side center or corner monument are as follows:

No.	Location	Description	Markings
No. 1	NW Corner	4"x4"x4' post	NW Cor. Paris 10
No. 2	NE Corner	4"x4"x4' post	NE Cor. Paris 10
No. 3	SE Corner	4"x4"x4' post	SE Cor. Paris 10
No. 4	SW Corner	4"x4"x4' post	SW Cor. Paris 10

As erected on the ground, each side center or corner monument is marked as described above by metal tags.

The work of location consisted of making a claim map as provided in NRS 517.040.

Dated this 13th day of April, 1993.

Signature of Locator:
By Kenneth D. Snyder, Agent

CERTIFICATE OF LOCATION OF LODE MINING CLAIM

TO ALL WHOM IT MAY CONCERN:

145179

The Undersigned hereby certifies that he has caused to be located the PARIS 10 Lode Mining Claim in the following quarter section(s):

1/4 Section Township Range Meridian
NE, SE 8 T35N R51E Mt. Diablo

in Eureka County, Nevada, on the 13th day of February, 1993.

The name and mailing address of the locator is:

Franco-Nevada Mining Corp., Inc., and
Euro-Nevada Mining Corp., Inc.
6121 Lakeside Drive, Suite 240
Reno, Nevada 89511

The Claim is approximately 1500 feet long and 600 feet wide, such that 20 feet is claimed in a westerly direction and 1480 feet in a easterly direction from the point of discovery (monument of location), at which the Notice of Location and the Amended Notice of Location was posted, together with 300 feet on each side of the monument of location and center line of the Claim. The general course of the lode or vein is east-west.

The number, location and markings on each side center or corner monument are as follows:

No.	Location	Description	Markings
No. 1	NW Corner	4"x4"x4' post	NW Cor. Paris 10
No. 2	NE Corner	4"x4"x4' post	NE Cor. Paris 10
No. 3	SE Corner	4"x4"x4' post	SE Cor. Paris 10
No. 4	SW Corner	4"x4"x4' post	SW Cor. Paris 10

As erected on the ground, each side center or corner monument is marked as described above by metal tags.

The work of location consisted of making a claim map as provided in NRS 517.040.

Dated this 13th day of April, 1993.

Signature of Locator:
By Kenneth D. Snyder, Agent

145179

EUREKA COUNTY, NEVADA
M.N. REBALEATI, RECORDER
FILE NO. 625

'93 APR 15 P 3:24

BOOK 246 PAGE 581
OFFICIAL RECORDS
RECORDED AT THE REQUEST OF
Franco-Nevada Mining

BOOK 246 PAGE 581

CERTIFICATE OF LOCATION OF LODE MINING CLAIM

TO ALL WHOM IT MAY CONCERN:

145180

The Undersigned hereby certifies that he has caused to be located the PARIS 11 Lode Mining Claim in the following quarter section(s):

1/4 Section Township Range Meridian
NE 8 T35N R51E Mt. Diablo

in Eureka County, Nevada, on the 13th day of February, 1993.

The name and mailing address of the locator is:

Franco-Nevada Mining Corp., Inc., and
Euro-Nevada Mining Corp., Inc.
6121 Lakeside Drive, Suite 240
Reno, Nevada 89511

The Claim is approximately 1500 feet long and 600 feet wide, such that 20 feet is claimed in an easterly direction and 1480 feet in a westerly direction from the point of discovery (monument of location), at which the Notice of Location and the Amended Notice of Location was posted, together with 300 feet on each side of the monument of location and center line of the Claim. The general course of the lode or vein is east-west.

The number, location and markings on each side center or corner monument are as follows:

No.	Location	Description	Markings
No. 1	NW Corner	4"x4"x4" post	NW Cor. Paris 11
No. 2	NE Corner	4"x4"x4" post	NE Cor. Paris 11
No. 3	SE Corner	4"x4"x4" post	SE Cor. Paris 11
No. 4	SW Corner	4"x4"x4" post	SW Cor. Paris 11

As erected on the ground, each side center or corner monument is marked as described above by metal tags.

The work of location consisted of making a claim map as provided in NRS 517.040.

Dated this 15th day of April, 1993.

Signature of Locator:

[Signature]
By Kenneth D. Snyder, Agent

145180

EUREKA COUNTY, NEVADA
M.N. REBALEATI, RECORDER
FILE NO. 635

'93 APR 15 P 3:24

Franco-Nevada Mining

BOOK 246 PAGE 582
OFFICIAL RECORDS
RECORDED AT THE REQUEST OF

BOOK 246 PAGES 82

CERTIFICATE OF LOCATION OF LODE MINING CLAIM

145181

TO ALL WHOM IT MAY CONCERN:

The Undersigned hereby certifies that he has caused to be located the PARIS 12 Lode Mining Claim in the following quarter section(s):

1/4 Section Township Range Meridian
NE 8 T35N R51E Mt. Diablo

in Eureka County, Nevada, on the 13th day of February, 1993.

The name and mailing address of the locator is:

Franco-Nevada Mining Corp., Inc., and
Euro-Nevada Mining Corp., Inc.
6121 Lakeside Drive, Suite 240
Reno, Nevada 89511

The Claim is approximately 1500 feet long and 600 feet wide, such that 20 feet is claimed in a westerly direction and 1480 feet in a easterly direction from the point of discovery (monument of location), at which the Notice of Location and the Amended Notice of Location was posted, together with 300 feet on each side of the monument of location and center line of the Claim. The general course of the lode or vein is east-west.

The number, location and markings on each side center or corner monument are as follows:

No.	Location	Description	Markings
No. 1	NW Corner	4"x4"x4' post	NW Cor. Paris 12
No. 2	NE Corner	4"x4"x4' post	NE Cor. Paris 12
No. 3	SE Corner	4"x4"x4' post	SE Cor. Paris 12
No. 4	SW Corner	4"x4"x4' post	SW Cor. Paris 12

As erected on the ground, each side center or corner monument is marked as described above by metal tags.

The work of location consisted of making a claim map as provided in NRS 517.040.

Dated this 15th day of April, 1993.

Signature of Locator:

Kenneth D. Snyder
By Kenneth D. Snyder, Agent

145181

EUREKA COUNTY, NEVADA
M.N. REBALEATI, RECORDER
FILE NO. 6-25

'93 APR 15 P3:24

Franco-Nevada Mining

BOOK 246 PAGE 583
OFFICIAL RECORDS
RECORDED AT THE REQUEST OF

BOOK 246 PAGE 583

CERTIFICATE OF LOCATION OF LODE MINING CLAIM

TO ALL WHOM IT MAY CONCERN:

145182

The Undersigned hereby certifies that he has caused to be located the PARIS 13 Lode Mining Claim in the following quarter section(s):

1/4 Section Township Range Meridian
NE 8 T35N R51E Mt. Diablo

in Eureka County, Nevada, on the 13th day of February, 1993.

The name and mailing address of the locator is:

Franco-Nevada Mining Corp., Inc., and
Euro-Nevada Mining Corp., Inc.
6121 Lakeside Drive, Suite 240
Reno, Nevada 89511

The Claim is approximately 1500 feet long and 600 feet wide, such that 20 feet is claimed in an easterly direction and 1480 feet in a westerly direction from the point of discovery (monument of location), at which the Notice of Location and the Amended Notice of Location was posted, together with 300 feet on each side of the monument of location and center line of the Claim. The general course of the lode or vein is east-west.

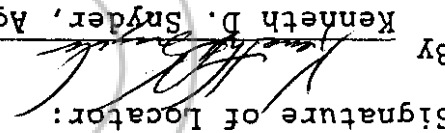
The number, location and markings on each side center or corner monument are as follows:

No.	Location	Description	Markings
No. 1	NW Corner	4"x4"x4' post	NW Cor. Paris 13
No. 2	NE Corner	4"x4"x4' post	NE Cor. Paris 13
No. 3	SE Corner	4"x4"x4' post	SE Cor. Paris 13
No. 4	SW Corner	4"x4"x4' post	SW Cor. Paris 13

As erected on the ground, each side center or corner monument is marked as described above by metal tags.

The work of location consisted of making a claim map as provided in NRS 517.040.

Dated this 15th day of April, 1993.

Signature of Locator: 
By Kenneth D. Snyder, Agent

BOOK 246 PAGES 84

EUREKA COUNTY, NEVADA
M.N. REBALEATI, RECORDER
FILE NO. 145182
FEE \$ 6.25

BOOK 246 PAGE 584
OFFICIAL RECORDS
RECORDED AT THE REQUEST OF
Franco-Nevada Mining
'93 APR 15 P3:24

CERTIFICATE OF LOCATION OF LODE MINING CLAIM

TO ALL WHOM IT MAY CONCERN:

145183

The Undersigned hereby certifies that he has caused to be located the PARIS 14 Lode Mining Claim in the following quarter section(s):

1/4 Section Township Range Meridian
NE 8 T35N R51E Mt. Diablo

in Eureka County, Nevada, on the 13th day of February, 1993.

The name and mailing address of the locator is:

Franco-Nevada Mining Corp., Inc., and
Euro-Nevada Mining Corp., Inc.
6121 Lakeside Drive, Suite 240
Reno, Nevada 89511

The Claim is approximately 1500 feet long and 600 feet wide, such that 20 feet is claimed in a westerly direction and 1480 feet in a easterly direction from the point of discovery (monument of location), at which the Notice of Location and the Amended Notice of Location was posted, together with 300 feet on each side of the monument of location and center line of the Claim. The general course of the lode or vein is east-west.

The number, location and markings on each side center or corner monument are as follows:

No.	Location	Description	Markings
No. 1	NW Corner	4"x4"x4" post	NW Cor. Paris 14
No. 2	NE Corner	4"x4"x4" post	NE Cor. Paris 14
No. 3	SE Corner	4"x4"x4" post	SE Cor. Paris 14
No. 4	SW Corner	4"x4"x4" post	SW Cor. Paris 14

As erected on the ground, each side center or corner monument is marked as described above by metal tags.

The work of location consisted of making a claim map as provided in NRS 517.040.

Dated this 15th day of April, 1993.

Signature of Locator:
By Kenneth D. Snyder, Agent

145183

EUREKA COUNTY, NEVADA
M.N. REBALEATI, RECORDER
FILE NO. 625

'93 APR 15 P 3:25

Franco Nevada Mining

BOOK 246 PAGE 585
OFFICIAL RECORDS
RECORDED AT THE REQUEST OF

BOOK 246 PAGES 85

CERTIFICATE OF LOCATION OF LODE MINING CLAIM

TO ALL WHOM IT MAY CONCERN:

145184

The Undersigned hereby certifies that he has caused to be located the PARIS 15 Lode Mining Claim in the following quarter section(s):

1/4 Section Township Range Meridian
NE 8 T35N R51E Mt. Diablo

in Eureka County, Nevada, on the 13th day of February, 1993.

The name and mailing address of the locator is:

Franco-Nevada Mining Corp., Inc., and
Euro-Nevada Mining Corp., Inc.
6121 Lakeside Drive, Suite 240
Reno, Nevada 89511

The Claim is approximately 1500 feet long and 600 feet wide, such that 20 feet is claimed in an easterly direction and 1480 feet in a westerly direction from the point of discovery (monument of location), at which the Notice of Location and the Amended Notice of Location was posted, together with 300 feet on each side of the monument of location and center line of the Claim. The general course of the lode or vein is east-west.

The number, location and markings on each side center or corner monument are as follows:

No.	Location	Description	Markings
No. 1	NW Corner	4"x4"x4' post	NW Cor. Paris 15
No. 2	NE Corner	4"x4"x4' post	NE Cor. Paris 15
No. 3	SE Corner	4"x4"x4' post	SE Cor. Paris 15
No. 4	SW Corner	4"x4"x4' post	SW Cor. Paris 15

As erected on the ground, each side center or corner monument is marked as described above by metal tags.

The work of location consisted of making a claim map as provided in NRS 517.040.

Dated this 15th day of April, 1993.

Signature of Locator:

By Kenneth D. Snyder, Agent

BOOK 246 PAGE 586

BOOK 246 PAGE 586
OFFICIAL RECORDS
RECORDED AT THE REQUEST OF
Franco-Nevada Mining
'93 APR 15 P 3:25

EUREKA COUNTY, NEVADA
M.M. REBALEATI, RECORDER
FILE NO. 625

145184

CERTIFICATE OF LOCATION OF LODE MINING CLAIM

145185

TO ALL WHOM IT MAY CONCERN:

The Undersigned hereby certifies that he has caused to be located the PARIS 16 Lode Mining Claim in the following quarter section(s):

1/4 Section Township Range Meridian
 NE 8 T35N R51E Mt. Diablo

in Eureka County, Nevada, on the 13th day of February, 1993.

The name and mailing address of the locator is:

Franco-Nevada Mining Corp., Inc., and
 Euro-Nevada Mining Corp., Inc.
 6121 Lakeside Drive, Suite 240
 Reno, Nevada 89511

The Claim is approximately 1500 feet long and 600 feet wide, such that 20 feet is claimed in a westerly direction and 1480 feet in a easterly direction from the point of discovery (monument of location), at which the Notice of Location and the Amended Notice of Location was posted, together with 300 feet on each side of the monument of location and center line of the Claim. The general course of the lode or vein is east-west.

The number, location and markings on each side center or corner monument are as follows:

No.	Location	Description	Markings
No.1	NW Corner	4"x4"x4' post	NW Cor. Paris 16
No.2	NE Corner	4"x4"x4' post	NE Cor. Paris 16
No.3	SE Corner	4"x4"x4' post	SE Cor. Paris 16
No.4	SW Corner	4"x4"x4' post	SW Cor. Paris 16

As erected on the ground, each side center or corner monument is marked as described above by metal tags.

The work of location consisted of making a claim map as provided in NRS 517.040.

Dated this 15th day of April, 1993.

Signature of Locator:

By *Kenneth D. Snyder*, Agent

BOOK 246 PAGE 587

BOOK 246 PAGE 587
 OFFICIAL RECORDS
 RECORDED AT THE REQUEST OF

Franco-Nevada Mining
 '93 APR 15 P3:25

EUREKA COUNTY, NEVADA
 M.N. REBALEATI, RECORDER
 FILE NO.

145185

FEE \$ 6.25

CERTIFICATE OF LOCATION OF LODE MINING CLAIM

TO ALL WHOM IT MAY CONCERN:

145186

The Undersigned hereby certifies that he has caused to be located the PARIS 17 Lode Mining Claim in the following quarter section(s):

1/4 Section Township Range Meridian
 NE 8 T35N R51E Mt. Diablo

in Eureka County, Nevada, on the 13th day of February, 1993.

The name and mailing address of the locator is:

Franco-Nevada Mining Corp., Inc., and
 Euro-Nevada Mining Corp., Inc.
 6121 Lakeside Drive, Suite 240
 Reno, Nevada 89511

The Claim is approximately 1500 feet long and 600 feet wide, such that 20 feet is claimed in an easterly direction and 1480 feet in a westerly direction from the point of discovery (monument of location), at which the Notice of Location and the Amended Notice of Location was posted, together with 300 feet on each side of the monument of location and center line of the Claim. The general course of the lode or vein is east-west.

The number, location and markings on each side center or corner monument are as follows:

No.	Location	Description	Markings
No. 1	NW Corner	4"x4"x4' post	NW Cor. Paris 17
No. 2	NE Corner	4"x4"x4' post	NE Cor. Paris 17
No. 3	SE Corner	4"x4"x4' post	SE Cor. Paris 17
No. 4	SW Corner	4"x4"x4' post	SW Cor. Paris 17

As erected on the ground, each side center or corner monument is marked as described above by metal tags.

The work of location consisted of making a claim map as provided in NRS 517.040.

Dated this 13th day of April, 1993.

Signature of Locator:

Kenneth D. Snyder
 By Kenneth D. Snyder, Agent

CERTIFICATE OF LOCATION OF LODE MINING CLAIM

TO ALL WHOM IT MAY CONCERN:

145186

The Undersigned hereby certifies that he has caused to be located the PARIS 17 Lode Mining Claim in the following quarter section(s):

1/4 Section Township Range Meridian
 NE 8 T35N R51E Mt. Diablo

in Eureka County, Nevada, on the 13th day of February, 1993.

The name and mailing address of the locator is:

Franco-Nevada Mining Corp., Inc., and
 Euro-Nevada Mining Corp., Inc.
 6121 Lakeside Drive, Suite 240
 Reno, Nevada 89511

The Claim is approximately 1500 feet long and 600 feet wide, such that 20 feet is claimed in an easterly direction and 1480 feet in a westerly direction from the point of discovery (monument of location), at which the Notice of Location and the Amended Notice of Location was posted, together with 300 feet on each side of the monument of location and center line of the Claim. The general course of the lode or vein is east-west.

The number, location and markings on each side center or corner monument are as follows:

No.	Location	Description	Markings
No. 1	NW Corner	4"x4"x4' post	NW Cor. Paris 17
No. 2	NE Corner	4"x4"x4' post	NE Cor. Paris 17
No. 3	SE Corner	4"x4"x4' post	SE Cor. Paris 17
No. 4	SW Corner	4"x4"x4' post	SW Cor. Paris 17

As erected on the ground, each side center or corner monument is marked as described above by metal tags.

The work of location consisted of making a claim map as provided in NRS 517.040.

Dated this 13th day of April, 1993.

Signature of Locator:

Kenneth D. Snyder
 By Kenneth D. Snyder, Agent

BOOK 246 PAGES 88

BOOK 246 PAGE 588
 OFFICIAL RECORDS
 RECORDED AT THE REQUEST OF
Franco Nevada Mining
 '93 APR 15 P3:25
 EUREKA COUNTY, NEVADA
 M.N. REBALEATI, RECORDER
 FILE NO. FEE \$ 6.25
145186

CERTIFICATE OF LOCATION OF LODE MINING CLAIM

TO ALL WHOM IT MAY CONCERN:

145187

The Undersigned hereby certifies that he has caused to be located the PARIS 18 Lode Mining Claim in the following quarter section(s):

1/4 Section Township Range Meridian
 NE 8 T35N R51E Mt. Diablo

in Eureka County, Nevada, on the 13th day of February, 1993.

The name and mailing address of the locator is:

Franco-Nevada Mining Corp., Inc., and
 Euro-Nevada Mining Corp., Inc.
 6121 Lakeside Drive, Suite 240
 Reno, Nevada 89511

The Claim is approximately 1500 feet long and 600 feet wide, such that 20 feet is claimed in a westerly direction and 1480 feet in a easterly direction from the point of discovery (monument of location), at which the Notice of Location and the Amended Notice of Location was posted, together with 300 feet on each side of the monument of location and center line of the Claim. The general course of the lode or vein is east-west.

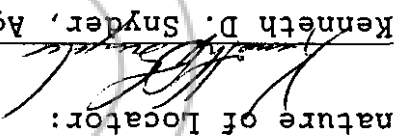
The number, location and markings on each side center or corner monument are as follows:

Location	Description	Markings
No. 1	NW Corner	4"x4"x4' post NW Cor. Paris 18
No. 2	NE Corner	4"x4"x4' post NE Cor. Paris 18
No. 3	SE Corner	4"x4"x4' post SE Cor. Paris 18
No. 4	SW Corner	4"x4"x4' post SW Cor. Paris 18

As erected on the ground, each side center or corner monument is marked as described above by metal tags.

The work of location consisted of making a claim map as provided in NRS 517.040.

Dated this 5th day of April, 1993.

Signature of Locator: 
 By Kenneth D. Snyder, Agent

BOOK 246 PAGE 589
 OFFICIAL RECORDS
 RECORDED AT THE REQUEST OF

Franco-Nevada Mining
 '93 APR 15 P3:25

EUREKA COUNTY, NEVADA
 M.N. REBALEATI, RECORDER
 FILE NO. 145187
 FEE \$ 6.25

BOOK 246 PAGE 589

CERTIFICATE OF LOCATION OF LODE MINING CLAIM

TO ALL WHOM IT MAY CONCERN:

145188

The Undersigned hereby certifies that he has caused to be located the PARIS 19 Lode Mining Claim in the following quarter section(s):

1/4 Section Township Range Meridian
 SW 8 T35N R51E Mt. Diablo

in Eureka County, Nevada, on the 13th day of February, 1993.

The name and mailing address of the locator is:

Franco-Nevada Mining Corp., Inc., and
 Euro-Nevada Mining Corp., Inc.
 6121 Lakeside Drive, Suite 240
 Reno, Nevada 89511

The Claim is approximately 1500 feet long and 600 feet wide, such that 20 feet is claimed in an easterly direction and 1480 feet in a westerly direction from the point of discovery (monument of location), at which the Notice of Location and the Amended Notice of Location was posted, together with 300 feet on each side of the monument of location and center line of the Claim. The general course of the lode or vein is east-west.

The number, location and markings on each side center or corner monument are as follows:

No.	Location	Description	Markings
No. 1	NW Corner	4"x4"x4' post	NW Cor. Paris 19
No. 2	NE Corner	4"x4"x4' post	NE Cor. Paris 19
No. 3	SE Corner	4"x4"x4' post	SE Cor. Paris 19
No. 4	SW Corner	4"x4"x4' post	SW Cor. Paris 19

As erected on the ground, each side center or corner monument is marked as described above by metal tags.

The work of location consisted of making a claim map as provided in NRS 517.040.

Dated this 15th day of April, 1993.

Signature of Locator:

Kenneth D. Snyder
 By Kenneth D. Snyder, Agent

145188

BOOK 246 PAGE 590
 OFFICIAL RECORDS
 RECORDED AT THE REQUEST OF
 Franco-Nevada Mining
 '93 APR 15 P 3:25

EUREKA COUNTY, NEVADA
 M.N. REBALEATI, RECORDER
 FILE NO. **145188**
 FEES \$/25

BOOK 246 PAGES 90

CERTIFICATE OF LOCATION OF LODE MINING CLAIM

TO ALL WHOM IT MAY CONCERN:

145189

The Undersigned hereby certifies that he has caused to be located the PARIS 20 Lode Mining Claim in the following quarter section(s):

1/4 Section Township Range Meridian
 SW 8 T35N R51E Mt. Diablo

in Eureka County, Nevada, on the 13th day of February, 1993.

The name and mailing address of the locator is:

Franco-Nevada Mining Corp., Inc., and
 Euro-Nevada Mining Corp., Inc.
 6121 Lakeside Drive, Suite 240
 Reno, Nevada 89511

The Claim is approximately 1500 feet long and 600 feet wide, such that 20 feet is claimed in a westerly direction and 1480 feet in a easterly direction from the point of discovery (monument of location), at which the Notice of Location and the Amended Notice of Location was posted, together with 300 feet on each side of the monument of location and center line of the Claim. The general course of the lode or vein is east-west.

The number, location and markings on each side center or corner monument are as follows:

No.	Location	Description	Markings
No. 1	NW Corner	4"x4"x4" post	NW Cor. Paris 20
No. 2	NE Corner	4"x4"x4" post	NE Cor. Paris 20
No. 3	SE Corner	4"x4"x4" post	SE Cor. Paris 20
No. 4	SW Corner	4"x4"x4" post	SW Cor. Paris 20

As erected on the ground, each side center or corner monument is marked as described above by metal tags.

The work of location consisted of making a claim map as provided in NRS 517.040.

Dated this 13th day of April, 1993.

Signature of Locator:

By *Kenneth D. Snyder*
 Kenneth D. Snyder, Agent

EUREKA COUNTY, NEVADA
 M.N. REBALEATI, RECORDER
 FILE NO. **145189**

'93 APR 15 P 3:25

BOOK 246 PAGE 591
 OFFICIAL RECORDS
 RECORDED AT THE REQUEST OF
 Franco-Nevada Mining

BOOK 246 PAGE 591

CERTIFICATE OF LOCATION OF LODE MINING CLAIM

TO ALL WHOM IT MAY CONCERN:

145190

The Undersigned hereby certifies that he has caused to be located the PARIS 21 Lode Mining Claim in the following quarter section(s):

1/4 Section Township Range Meridian
 SW 8 T35N R51E Mt. Diablo

in Eureka County, Nevada, on the 13th day of February, 1993.

The name and mailing address of the locator is:

Franco-Nevada Mining Corp., Inc., and
 Euro-Nevada Mining Corp., Inc.
 6121 Lakeside Drive, Suite 240
 Reno, Nevada 89511

The Claim is approximately 1500 feet long and 600 feet wide, such that 20 feet is claimed in an easterly direction and 1480 feet in a westerly direction from the point of discovery (monument of location), at which the Notice of Location and the Amended Notice of Location was posted, together with 300 feet on each side of the monument of location and center line of the Claim. The general course of the lode or vein is east-west.

The number, location and markings on each side center or corner monument are as follows:

No.	Location	Description	Markings
No. 1	NW Corner	4"x4"x4' post	NW Cor. Paris 21
No. 2	NE Corner	4"x4"x4' post	NE Cor. Paris 21
No. 3	SE Corner	4"x4"x4' post	SE Cor. Paris 21
No. 4	SW Corner	4"x4"x4' post	SW Cor. Paris 21

As erected on the ground, each side center or corner monument is marked as described above by metal tags.

The work of location consisted of making a claim map as provided in NRS 517.040.

Dated this 13th day of April, 1993.

Signature of Locator:

[Signature]
 By Kenneth D. Snyder, Agent

BOOK 246 PAGE 592

EUREKA COUNTY, NEVADA
 M.N. REBALEATI, RECORDER
 FILE NO. **145190**
 FEE \$ 6.23

'93 APR 15 P3:25

Franco-Nevada Mining

BOOK 246 PAGE 592
 OFFICIAL RECORDS
 RECORDED AT THE REQUEST OF

CERTIFICATE OF LOCATION OF LODE MINING CLAIM

145191

TO ALL WHOM IT MAY CONCERN:

The Undersigned hereby certifies that he has caused to be located the PARIS 22 Lode Mining Claim in the following quarter section(s):

1/4 Section Township Range Meridian
 SW 8 T35N R51E Mt. Diablo

in Eureka County, Nevada, on the 13th day of February, 1993.

The name and mailing address of the locator is:

Franco-Nevada Mining Corp., Inc., and
 Euro-Nevada Mining Corp., Inc.
 6121 Lakeside Drive, Suite 240
 Reno, Nevada 89511

The Claim is approximately 1500 feet long and 600 feet wide, such that 20 feet is claimed in a westerly direction and 1480 feet in a easterly direction from the point of discovery (monument of location), at which the Notice of Location and the Amended Notice of Location was posted, together with 300 feet on each side of the monument of location and center line of the Claim. The general course of the lode or vein is east-west.

The number, location and markings on each side center or corner monument are as follows:

No.	Location	Description	Markings
No.1	NW Corner	4"x4"x4' post	NW Cor. Paris 22
No.2	NE Corner	4"x4"x4' post	NE Cor. Paris 22
No.3	SE Corner	4"x4"x4' post	SE Cor. Paris 22
No.4	SW Corner	4"x4"x4' post	SW Cor. Paris 22

As erected on the ground, each side center or corner monument is marked as described above by metal tags.

The work of location consisted of making a claim map as provided in NRS 517.040.

Dated this 13th day of April, 1993.

Signature of Locator:

[Signature]
 By Kenneth D. Snyder, Agent

145191

EUREKA COUNTY, NEVADA
 M.N. REBALEATI, RECORDER
 FILE NO. 625

'93 APR 15 P 3:25

Franco Nevada Mining

BOOK 246 PAGE 593
 OFFICIAL RECORDS
 RECORDED AT THE REQUEST OF

BOOK 246 PAGE 593

CERTIFICATE OF LOCATION OF LODE MINING CLAIM

TO ALL WHOM IT MAY CONCERN:

145192

The Undersigned hereby certifies that he has caused to be located the PARIS 23 Lode Mining Claim in the following quarter section(s):

1/4 Section Township Range Meridian
 SM 8 T35N R51E Mt. Diablo

in Eureka County, Nevada, on the 13th day of February, 1993.

The name and mailing address of the locator is:

Franco-Nevada Mining Corp., Inc., and
 Euro-Nevada Mining Corp., Inc.
 6121 Lakeside Drive, Suite 240
 Reno, Nevada 89511

The Claim is approximately 1500 feet long and 600 feet wide, such that 20 feet is claimed in an easterly direction and 1480 feet in a westerly direction from the point of discovery (monument of location), at which the Notice of Location and the Amended Notice of Location was posted, together with 300 feet on each side of the monument of location and center line of the Claim. The general course of the lode or vein is east-west.

The number, location and markings on each side center or corner monument are as follows:

Location	Description	Markings
No.1 NW Corner	4"x4"x4' post	NW Cor. Paris 23
No.2 NE Corner	4"x4"x4' post	NE Cor. Paris 23
No.3 SE Corner	4"x4"x4' post	SE Cor. Paris 23
No.4 SW Corner	4"x4"x4' post	SW Cor. Paris 23

As erected on the ground, each side center or corner monument is marked as described above by metal tags.

The work of location consisted of making a claim map as provided in NRS 517.040.

Dated this 15th day of April, 1993.

Signature of Locator:
 By Kenneth D. Snyder, Agent

BOOK 246 PAGE 594
 OFFICIAL RECORDS
 RECORDED AT THE REQUEST OF

Franco-Nevada Mining
 '93 APR 15 P3:25

EUREKA COUNTY, NEVADA
 M.N. REBALEATI, RECORDER
 FILE NO. 6-25

145192

BOOK 246 PAGES 94

CERTIFICATE OF LOCATION OF LODE MINING CLAIM

TO ALL WHOM IT MAY CONCERN:

145193

The Undersigned hereby certifies that he has caused to be located the PARIS 24 Lode Mining Claim in the following quarter section(s):

1/4 Section Township Range Meridian
 SW 8 T35N R51E Mt. Diablo

in Eureka County, Nevada, on the 13th day of February, 1993.

The name and mailing address of the locator is:

Franco-Nevada Mining Corp., Inc., and
 Euro-Nevada Mining Corp., Inc.
 6121 Lakeside Drive, Suite 240
 Reno, Nevada 89511

The Claim is approximately 1500 feet long and 600 feet wide, such that 20 feet is claimed in a westerly direction and 1480 feet in a easterly direction from the point of discovery (monument of location), at which the Notice of Location and the Amended Notice of Location was posted, together with 300 feet on each side of the monument of location and center line of the Claim. The general course of the lode or vein is east-west.

The number, location and markings on each side center or corner monument are as follows:

No.	Location	Description	Markings
No. 1	NW Corner	4"x4"x4" post	NW Cor. Paris 24
No. 2	NE Corner	4"x4"x4" post	NE Cor. Paris 24
No. 3	SE Corner	4"x4"x4" post	SE Cor. Paris 24
No. 4	SW Corner	4"x4"x4" post	SW Cor. Paris 24

As erected on the ground, each side center or corner monument is marked as described above by metal tags.

The work of location consisted of making a claim map as provided in NRS 517.040.

Dated this 13th day of April, 1993.

Signature of Locator:

[Signature]
 By Kenneth D. Snyder, Agent

145193

EUREKA COUNTY, NEVADA
 M.N. REBALEATI, RECORDER
 FILE NO. 625

'93 APR 15 P3:25

Franco-Nevada Mining

BOOK 246 PAGE 595
 OFFICIAL RECORDS
 RECORDED AT THE REQUEST OF

BOOK 246 PAGE 595

CERTIFICATE OF LOCATION OF LODE MINING CLAIM

TO ALL WHOM IT MAY CONCERN:

145194

The Undersigned hereby certifies that he has caused to be located the PARIS 25 Lode Mining Claim in the following quarter section(s):

1/4 Section Township Range Meridian
 SW 8 T35N R51E Mt. Diablo

in Eureka County, Nevada, on the 13th day of February, 1993.

The name and mailing address of the locator is:

Franco-Nevada Mining Corp., Inc., and
 Euro-Nevada Mining Corp., Inc.
 6121 Lakeside Drive, Suite 240
 Reno, Nevada 89511

The Claim is approximately 1500 feet long and 600 feet wide, such that 20 feet is claimed in an easterly direction and 1480 feet in a westerly direction from the point of discovery (monument of location), at which the Notice of Location and the Amended Notice of Location was posted, together with 300 feet on each side of the monument of location and center line of the Claim. The general course of the lode or vein is east-west.

The number, location and markings on each side center or corner monument are as follows:

No.	Location	Description	Markings
No. 1	NW Corner	4"x4"x4' post	NW Cor. Paris 25
No. 2	NE Corner	4"x4"x4' post	NE Cor. Paris 25
No. 3	SE Corner	4"x4"x4' post	SE Cor. Paris 25
No. 4	SW Corner	4"x4"x4' post	SW Cor. Paris 25

As erected on the ground, each side center or corner monument is marked as described above by metal tags.

The work of location consisted of making a claim map as provided in NRS 517.040.

Dated this 13th day of April, 1993.

Signature of Locator:

[Signature]
 By Kenneth D. Snyder, Agent

BOOK 246 PAGE 592
 OFFICIAL RECORDS
 RECORDED AT THE REQUEST OF
Franco-Nevada Mining
 '93 APR 15 P 3:25
 EUREKA COUNTY, NEVADA
 M.N. REBALEATI, RECORDER
 FILE **145194** FEE \$ 6.25

BOOK 246 PAGES 96

CERTIFICATE OF LOCATION OF LODE MINING CLAIM

TO ALL WHOM IT MAY CONCERN:

145195

The Undersigned hereby certifies that he has caused to be located the PARIS 26 Lode Mining Claim in the following quarter section(s):

1/4 Section Township Range Meridian
 SW 8 T35N R51E Mt. Diablo

in Eureka County, Nevada, on the 13th day of February, 1993.

The name and mailing address of the locator is:

Franco-Nevada Mining Corp., Inc., and
 Euro-Nevada Mining Corp., Inc.
 6121 Lakeside Drive, Suite 240
 Reno, Nevada 89511

The Claim is approximately 1500 feet long and 600 feet wide, such that 20 feet is claimed in a westerly direction and 1480 feet in a easterly direction from the point of discovery (monument of location), at which the Notice of Location and the Amended Notice of Location was posted, together with 300 feet on each side of the monument of location and center line of the Claim. The general course of the lode or vein is east-west.

The number, location and markings on each side center or corner monument are as follows:

No.	Location	Description	Markings
No.1	NW Corner	4"x4"x4' post	NW Cor. Paris 26
No.2	NE Corner	4"x4"x4' post	NE Cor. Paris 26
No.3	SE Corner	4"x4"x4' post	SE Cor. Paris 26
No.4	SW Corner	4"x4"x4' post	SW Cor. Paris 26

As erected on the ground, each side center or corner monument is marked as described above by metal tags. The work of location consisted of making a claim map as provided in NRS 517.040.

Dated this 13th day of April, 1993.

Signature of Locator:

Kenneth D. Snyder
 By Kenneth D. Snyder, Agent

BOOK 246 PAGES 97

BOOK 242 PAGE 597
 OFFICIAL RECORDS
 RECORDED AT THE REQUEST OF
Franco-Nevada Mining
 '93 APR 15 P 3:25

EUREKA COUNTY, NEVADA
 M.N. REBALEATI, RECORDER
 FILE NO. 625
145195

CERTIFICATE OF LOCATION OF LODE MINING CLAIM

TO ALL WHOM IT MAY CONCERN:

145196

The Undersigned hereby certifies that he has caused to be located the PARIS 27 Lode Mining Claim in the following quarter section(s):

1/4 Section Township Range Meridian
NW,SW 8 T35N R51E Mt. Diablo

in Eureka County, Nevada, on the 13th day of February, 1993.

The name and mailing address of the locator is:

Franco-Nevada Mining Corp., Inc., and
Euro-Nevada Mining Corp., Inc.
6121 Lakeside Drive, Suite 240
Reno, Nevada 89511

The Claim is approximately 1500 feet long and 600 feet wide, such that 20 feet is claimed in an easterly direction and 1480 feet in a westerly direction from the point of discovery (monument of location), at which the Notice of Location and the Amended Notice of Location was posted, together with 300 feet on each side of the monument of location and center line of the Claim. The general course of the lode or vein is east-west.

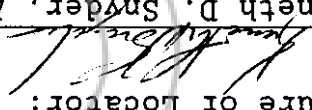
The number, location and markings on each side center or corner monument are as follows:

No.	Location	Description	Markings
No.1	NW Corner	4"x4"x4' post	NW Cor. Paris 27
No.2	NE Corner	4"x4"x4' post	NE Cor. Paris 27
No.3	SE Corner	4"x4"x4' post	SE Cor. Paris 27
No.4	SW Corner	4"x4"x4' post	SW Cor. Paris 27

As erected on the ground, each side center or corner monument is marked as described above by metal tags.

The work of location consisted of making a claim map as provided in NRS 517.040.

Dated this 15th day of April, 1993.

Signature of Locator: 
By Kenneth D. Snyder, Agent

BOOK 246 PAGE 598

BOOK 246 PAGE 598
OFFICIAL RECORDS
RECORDED AT THE REQUEST OF
Franco-Nevada Mining
'93 APR 15 P 3:25

EUREKA COUNTY, NEVADA
M.N. REBALEATI, RECORDER
FILE NO. **145196**
FEE \$ 6.25

CERTIFICATE OF LOCATION OF LODE MINING CLAIM

145197

TO ALL WHOM IT MAY CONCERN:

The Undersigned hereby certifies that he has caused to be located the PARIS 28 Lode Mining Claim in the following quarter section(s):

1/4 Section Township Range Meridian
NW,SW 8 T35N R51E Mt. Diablo

in Eureka County, Nevada, on the 13th day of February, 1993.

The name and mailing address of the locator is:

Franco-Nevada Mining Corp., Inc., and
Euro-Nevada Mining Corp., Inc.
6121 Lakeside Drive, Suite 240
Reno, Nevada 89511

The Claim is approximately 1500 feet long and 600 feet wide, such that 20 feet is claimed in a westerly direction and 1480 feet in a easterly direction from the point of discovery (monument of location), at which the Notice of Location and the Amended Notice of Location was posted, together with 300 feet on each side of the monument of location and center line of the Claim. The general course of the lode or vein is east-west.

The number, location and markings on each side center or corner monument are as follows:

No.	Location	Description	Markings
No.1	NW Corner	4"x4"x4' post	NW Cor. Paris 28
No.2	NE Corner	4"x4"x4' post	NE Cor. Paris 28
No.3	SE Corner	4"x4"x4' post	SE Cor. Paris 28
No.4	SW Corner	4"x4"x4' post	SW Cor. Paris 28

As erected on the ground, each side center or corner monument is marked as described above by metal tags.

The work of location consisted of making a claim map as provided in NRS 517.040.

Dated this 13th day of April, 1993.

Signature of Locator: 
By Kenneth D. Snyder, Agent

BOOK 246 PAGES 99

BOOK 246 PAGE 599
OFFICIAL RECORDS
RECORDED AT THE REQUEST OF
Franco-Nevada Mining
'93 APR 15 P 3:25

EUREKA COUNTY, NEVADA
M.N. REBALEATI, RECORDER
FILE NO. FEE \$6.25

145197

CERTIFICATE OF LOCATION OF LODE MINING CLAIM

TO ALL WHOM IT MAY CONCERN:

145198

The Undersigned hereby certifies that he has caused to be located the PARIS 29 Lode Mining Claim in the following quarter section(s):

1/4 Section Township Range Meridian
 NW 8 T35N R51E Mt. Diablo

in Eureka County, Nevada, on the 13th day of February, 1993.

The name and mailing address of the locator is:

Franco-Nevada Mining Corp., Inc., and
 Euro-Nevada Mining Corp., Inc.
 6121 Lakeside Drive, Suite 240
 Reno, Nevada 89511

The Claim is approximately 1500 feet long and 600 feet wide, such that 20 feet is claimed in an easterly direction and 1480 feet in a westerly direction from the point of discovery (monument of location), at which the Notice of Location and the Amended Notice of Location was posted, together with 300 feet on each side of the monument of location and center line of the Claim. The general course of the lode or vein is east-west.

The number, location and markings on each side center or corner monument are as follows:

No.	Location	Description	Markings
No. 1	NW Corner	4"x4"x4' post	NW Cor. Paris 29
No. 2	NE Corner	4"x4"x4' post	NE Cor. Paris 29
No. 3	SE Corner	4"x4"x4' post	SE Cor. Paris 29
No. 4	SW Corner	4"x4"x4' post	SW Cor. Paris 29

As erected on the ground, each side center or corner monument is marked as described above by metal tags.

The work of location consisted of making a claim map as provided in NRS 517.040.

Dated this 15th day of April, 1993.

Signature of Locator: *Kenneth D. Snyder*
 By Kenneth D. Snyder, Agent

BOOK 246 PAGE 600

BOOK 246 PAGE 600
 OFFICIAL RECORDS
 RECORDED AT THE REQUEST OF
 Franco-Nevada Mining
 '93 APR 15 P 3:25

EUREKA COUNTY, NEVADA
 M.M. REBALEATI, RECORDER
 FILE NO. 145198
 FEE \$/25

CERTIFICATE OF LOCATION OF LODE MINING CLAIM

TO ALL WHOM IT MAY CONCERN:

145199

The Undersigned hereby certifies that he has caused to be located the PARIS 30 Lode Mining Claim in the following quarter section(s):

1/4 Section Township Range Meridian
 8 T35N R51E Mt. Diablo

in Eureka County, Nevada, on the 13th day of February, 1993.

The name and mailing address of the locator is:

Franco-Nevada Mining Corp., Inc., and
 Euro-Nevada Mining Corp., Inc.
 6121 Lakeside Drive, Suite 240
 Reno, Nevada 89511

The Claim is approximately 1500 feet long and 600 feet wide, such that 20 feet is claimed in a westerly direction and 1480 feet in an easterly direction from the point of discovery (monument of location), at which the Notice of Location and the Amended Notice of Location was posted, together with 300 feet on each side of the monument of location and center line of the Claim. The general course of the lode or vein is east-west.

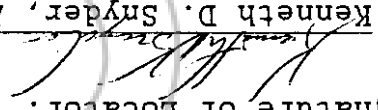
The number, location and markings on each side center or corner monument are as follows:

No.	Location	Description	Markings
No. 1	NW Corner	4"x4"x4" post	NW Cor. Paris 30
No. 2	NE Corner	4"x4"x4" post	NE Cor. Paris 30
No. 3	SE Corner	4"x4"x4" post	SE Cor. Paris 30
No. 4	SW Corner	4"x4"x4" post	SW Cor. Paris 30

As erected on the ground, each side center or corner monument is marked as described above by metal tags.

The work of location consisted of making a claim map as provided in NRS 517.040.

Dated this 13th day of April, 1993.

Signature of Locator:

 By Kenneth D. Snyder, Agent

145199

EUREKA COUNTY, NEVADA
 M.N. REBALEATI, RECORDER
 FILE NO. 625

93 APR 15 P3:25

Franco Nevada Mining

BOOK 246 PAGE 601
 OFFICIAL RECORDS
 RECORDED AT THE REQUEST OF

BOOK 246 PAGE 601

CERTIFICATE OF LOCATION OF LODE MINING CLAIM

TO ALL WHOM IT MAY CONCERN:

145200

The Undersigned hereby certifies that he has caused to be located the PARIS 31 Lode Mining Claim in the following quarter section(s):

1/4 Section Township Range Meridian
 8 T35N R51E Mt. Diablo

in Eureka County, Nevada, on the 13th day of February, 1993.

The name and mailing address of the locator is:

Franco-Nevada Mining Corp., Inc., and
 Euro-Nevada Mining Corp., Inc.
 6121 Lakeside Drive, Suite 240
 Reno, Nevada 89511

The Claim is approximately 1500 feet long and 600 feet wide, such that 20 feet is claimed in an easterly direction and 1480 feet in a westerly direction from the point of discovery (monument of location), at which the Notice of Location and the Amended Notice of Location was posted, together with 300 feet on each side of the monument of location and center line of the Claim. The general course of the lode or vein is east-west.


The number, location and markings on each side center or corner monument are as follows:

No.	Location	Description	Markings
No.1	NW Corner	4"x4"x4' post	NW Cor. Paris 31
No.2	NE Corner	4"x4"x4' post	NE Cor. Paris 31
No.3	SE Corner	4"x4"x4' post	SE Cor. Paris 31
No.4	SW Corner	4"x4"x4' post	SW Cor. Paris 31

As erected on the ground, each side center or corner monument is marked as described above by metal tags.

The work of location consisted of making a claim map as provided in NRS 517.040.

Dated this 15th day of April, 1993.

Signature of Locator:

 By Kenneth D. Snyder, Agent

BOOK 246 PAGE 602

BOOK 246 PAGE 602
 OFFICIAL RECORDS
 RECORDED AT THE REQUEST OF
 Franco-Nevada Mining
 93 APR 15 P3:25

EUREKA COUNTY, NEVADA
 M.N. REBALEATI, RECORDER
 FILE NO. **145200**
 FEE \$/25

CERTIFICATE OF LOCATION OF LODE MINING CLAIM
 TO ALL WHOM IT MAY CONCERN: **145201**

The Undersigned hereby certifies that he has caused to be located the PARIS 32 Lode Mining Claim in the following quarter section(s):

1/4 Section Township Range Meridian
 8 T35N R51E Mt. Diablo

in Eureka County, Nevada, on the 13th day of February, 1993.

The name and mailing address of the locator is:

Franco-Nevada Mining Corp., Inc., and
 Euro-Nevada Mining Corp., Inc.
 6121 Lakeside Drive, Suite 240
 Reno, Nevada 89511

The Claim is approximately 1500 feet long and 600 feet wide, such that 20 feet is claimed in a westerly direction and 1480 feet in a easterly direction from the point of discovery (monument of location), at which the Notice of Location and the Amended Notice of Location was posted, together with 300 feet on each side of the monument of location and center line of the Claim. The general course of the lode or vein is east-west.

The number, location and markings on each side center or corner monument are as follows:

No.	Location	Description	Markings
No. 1	NW Corner	4"x4"x4' post	NW Cor. Paris 32
No. 2	NE Corner	4"x4"x4' post	NE Cor. Paris 32
No. 3	SE Corner	4"x4"x4' post	SE Cor. Paris 32
No. 4	SW Corner	4"x4"x4' post	SW Cor. Paris 32

As erected on the ground, each side center or corner monument is marked as described above by metal tags.

The work of location consisted of making a claim map as provided in NRS 517.040.

Dated this 15th day of April, 1993.

Signature of Locator:

By Kenneth D. Snyder, Agent

BOOK 246 PAGE 603
 OFFICIAL RECORDS
 RECORDED AT THE REQUEST OF
Franco-Nevada Mining
 '93 APR 15 P 3:26

EUREKA COUNTY, NEVADA
 M.N. REALEATI. RECORDER
 FILE NO. **145201**
 FEE \$/25

BOOK 246 PAGE 603

CERTIFICATE OF LOCATION OF LODE MINING CLAIM

TO ALL WHOM IT MAY CONCERN:

145202

The Undersigned hereby certifies that he has caused to be located the PARIS 33 Lode Mining Claim in the following quarter section(s):

1/4 Section Township Range Meridian
8 T35N R51E Mt. Diablo

in Eureka County, Nevada, on the 13th day of February, 1993.

The name and mailing address of the locator is:

Franco-Nevada Mining Corp., Inc., and
Euro-Nevada Mining Corp., Inc.
6121 Lakeside Drive, Suite 240
Reno, Nevada 89511

The Claim is approximately 1500 feet long and 600 feet wide, such that 20 feet is claimed in an easterly direction and 1480 feet in a westerly direction from the point of discovery (monument of location), at which the Notice of Location and the Amended Notice of Location was posted, together with 300 feet on each side of the monument of location and center line of the Claim. The general course of the lode or vein is east-west.

The number, location and markings on each side center or corner monument are as follows:

No.	Location	Description	Markings
No.1	NW Corner	4"x4"x4' post	NW Cor. Paris 33
No.2	NE Corner	4"x4"x4' post	NE Cor. Paris 33
No.3	SE Corner	4"x4"x4' post	SE Cor. Paris 33
No.4	SW Corner	4"x4"x4' post	SW Cor. Paris 33

As erected on the ground, each side center or corner monument is marked as described above by metal tags.

The work of location consisted of making a claim map as provided in NRS 517.040.

Dated this 13th day of April, 1993.

Signature of Locator:

By Kenneth D. Snyder, Agent

BOOK 246 PAGE 604

BOOK 246 PAGE 604
OFFICIAL RECORDS
RECORDED AT THE REQUEST OF
Franco-Nevada Mining
'93 APR 15 P3:26

EUREKA COUNTY, NEVADA
M.N. REBALEATI, RECORDER
FILE NO. **145202**
FEE \$/25

CERTIFICATE OF LOCATION OF LODE MINING CLAIM

TO ALL WHOM IT MAY CONCERN:

145203

The Undersigned hereby certifies that he has caused to be located the PARIS 34 Lode Mining Claim in the following quarter section(s):

1/4 Section Township Range Meridian
NW 8 T35N R51E Mt. Diablo

in Eureka County, Nevada, on the 13th day of February, 1993.

The name and mailing address of the locator is:

Franco-Nevada Mining Corp., Inc., and
Euro-Nevada Mining Corp., Inc.
6121 Lakeside Drive, Suite 240
Reno, Nevada 89511

The Claim is approximately 1500 feet long and 600 feet wide, such that 20 feet is claimed in a westerly direction and 1480 feet in a easterly direction from the point of discovery (monument of location), at which the Notice of Location and the Amended Notice of Location was posted, together with 300 feet on each side of the monument of location and center line of the Claim. The general course of the lode or vein is east-west.

The number, location and markings on each side center or corner monument are as follows:

No.	Location	Description	Markings
No. 1	NW Corner	4"x4"x4' post	NW Cor. Paris 34
No. 2	NE Corner	4"x4"x4' post	NE Cor. Paris 34
No. 3	SE Corner	4"x4"x4' post	SE Cor. Paris 34
No. 4	SW Corner	4"x4"x4' post	SW Cor. Paris 34

As erected on the ground, each side center or corner monument is marked as described above by metal tags.

The work of location consisted of making a claim map as provided in NRS 517.040.

Dated this 13th day of April, 1993.

Signature of Locator:

By *Kenneth D. Snyder*
Kenneth D. Snyder, Agent

BOOK 246 PAGE 05

BOOK 246 PAGE 605
OFFICIAL RECORDS
RECORDED AT THE REQUEST OF
Franco-Nevada Mining
'93 APR 15 P3:26

EUREKA COUNTY, NEVADA
M.N. REBALEATI, RECORDER
FILE NO. 145203
FEE \$ 6.25

CERTIFICATE OF LOCATION OF LODE MINING CLAIM

TO ALL WHOM IT MAY CONCERN:

145204

The Undersigned hereby certifies that he has caused to be located the PARIS 35 Lode Mining Claim in the following quarter section(s):

1/4 Section Township Range Meridian
 8 T35N R51E Mt. Diablo

in Eureka County, Nevada, on the 13th day of February, 1993.

The name and mailing address of the locator is:

Franco-Nevada Mining Corp., Inc., and
 Euro-Nevada Mining Corp., Inc.
 6121 Lakeside Drive, Suite 240
 Reno, Nevada 89511

The Claim is approximately 1500 feet long and 600 feet wide, such that 20 feet is claimed in an easterly direction and 1480 feet in a westerly direction from the point of discovery (monument of location), at which the Notice of Location and the Amended Notice of Location was posted, together with 300 feet on each side of the monument of location and center line of the Claim. The general course of the lode or vein is east-west.

The number, location and markings on each side center or corner monument are as follows:

Location	Description	Markings
No.1	NW Corner	4"x4"x4' post
No.2	NE Corner	4"x4"x4' post
No.3	SE Corner	4"x4"x4' post
No.4	SW Corner	4"x4"x4' post
		NW Cor. Paris 35
		NE Cor. Paris 35
		SE Cor. Paris 35
		SW Cor. Paris 35

As erected on the ground, each side center or corner monument is marked as described above by metal tags.

The work of location consisted of making a claim map as provided in NRS 517.040.

Dated this 13th day of April, 1993.

Signature of Locator:

 By Kenneth D. Snyder, Agent

145204

EUREKA COUNTY, NEVADA
 M.N. REBALEATI, RECORDER
 FILE NO. 625

'93 APR 15 P3:26

Franco-Nevada Mining

BOOK 246 PAGE 606
 OFFICIAL RECORDS
 RECORDED AT THE REQUEST OF

BOOK 246 PAGE 606

CERTIFICATE OF LOCATION OF LODE MINING CLAIM

TO ALL WHOM IT MAY CONCERN:

145205

The Undersigned hereby certifies that he has caused to be located the PARIS 36 Lode Mining Claim in the following quarter section(s):

1/4 Section Township Range Meridian
 NW 8 T35N R51E Mt. Diablo

in Eureka County, Nevada, on the 13th day of February, 1993.

The name and mailing address of the locator is:

Franco-Nevada Mining Corp., Inc., and
 Euro-Nevada Mining Corp., Inc.
 6121 Lakeside Drive, Suite 240
 Reno, Nevada 89511

The Claim is approximately 1500 feet long and 600 feet wide, such that 20 feet is claimed in a westerly direction and 1480 feet in a easterly direction from the point of discovery (monument of location), at which the Notice of Location and the Amended Notice of Location was posted, together with 300 feet on each side of the monument of location and center line of the Claim. The general course of the lode or vein is east-west.

The number, location and markings on each side center or corner monument are as follows:

No.	Location	Description	Markings
No. 1	NW Corner	4"x4"x4' post	NW Cor. Paris 36
No. 2	NE Corner	4"x4"x4' post	NE Cor. Paris 36
No. 3	SE Corner	4"x4"x4' post	SE Cor. Paris 36
No. 4	SW Corner	4"x4"x4' post	SW Cor. Paris 36

As erected on the ground, each side center or corner monument is marked as described above by metal tags.

The work of location consisted of making a claim map as provided in NRS 517.040.

Dated this 13th day of April, 1993.

Signature of Locator:
 By Kenneth D. Snyder, Agent

BOOK 246 PAGE 607

BOOK 246 PAGE 607
 OFFICIAL RECORDS
 RECORDED AT THE REQUEST OF
 Franco-Nevada Mining
 '93 APR 15 P3 26

EUREKA COUNTY, NEVADA
 M.M. REBALEATI, RECORDER
 FILE NO. **145205**
 FEES \$6.25