

RECORDING REQUESTED BY AND RETURN TO:

NEWMONT GOLD COMPANY

ATTENTION: LAND DEPARTMENT

P.O. BOX 669

CARLIN, NV. 89822

145209

CERTIFICATE OF LOCATION

PLACER MINING CLAIM

TO ALL WHOM IT MAY CONCERN:

The Undersigned, as Agent for NEWMONT GOLD COMPANY, a Delaware corporation, hereby certifies that he has caused to be located the **POND 1** Placer Mining Claim in the following quarter section: NW¼ of Section 14, Township 35 North, Range 50 East, M.D.M., in Eureka County, Nevada, on the 21st day of January, 1993 at 9:40 O'Clock A.M.

The name and mailing address of the locator is:

**NEWMONT GOLD COMPANY
ATTN: LAND DEPARTMENT
P.O. BOX 669
CARLIN, NEVADA 89822**

The Claim is the Lots 22, 23 and 24 of Section 14, Township 35 North, Range 50 East, containing 14 acres, more or less. The Notice of Location was posted on the NE corner of the claim, a boundary monument along the northerly boundary of the Claim as required by Nevada law.

As erected on the ground, the monument of location is marked as described above by marked aluminum tag.

The work of location consisted of making a claim map as provided in N.R.S. 517.100 which map is recorded herewith.

Dated this 6th day of April, 1993.

SIGNATURE OF LOCATOR:

NEWMONT GOLD COMPANY

BY:

[Signature]
Agent for Newmont Gold Company

BOOK 247 PAGE 05

BOOK 347 PAGE 005
OFFICIAL RECORDS
RECORDED AT THE REQUEST OF

Newmont Gold Co
93 APR 16 A9:44

EUREKA COUNTY, NEVADA
M.N. REBALEATI, RECORDER
FILE NO. FEE \$6.25

145209

RECORDING REQUESTED BY AND RETURN TO:
NEWMONT GOLD COMPANY
ATTENTION: LAND DEPARTMENT
P.O. BOX 669
CARLIN, NV. 89822

**CERTIFICATE OF LOCATION
PLACER MINING CLAIM**

TO ALL WHOM IT MAY CONCERN:

The Undersigned, as Agent for NEWMONT GOLD COMPANY, a Delaware corporation, hereby certifies that he has caused to be located the **POND 2** Placer Mining Claim in the following quarter section: NW¼ of Section 14, Township 35 North, Range 50 East, M.D.M., in Eureka County, Nevada, on the 21st day of January, 1993 at 9:40 O'Clock A.M.

The name and mailing address of the locator is:

**NEWMONT GOLD COMPANY
ATTN: LAND DEPARTMENT
P.O. BOX 669
CARLIN, NEVADA 89822**

The Claim is the Lots 19, 20 and 21 of Section 14, Township 35 North, Range 50 East, containing 14 acres, more or less. The Notice of Location was posted on the NW corner of the claim, a boundary monument along the northerly boundary of the Claim as required by Nevada law.

As erected on the ground, the monument of location is marked as described above by marked aluminum tag.

The work of location consisted of making a claim map as provided in N.R.S. 517.100 which map is recorded herewith.

Dated this 6th day of April, 1993.

SIGNATURE OF LOCATOR:

NEWMONT GOLD COMPANY

BY: Sam Coleman
Agent for Newmont Gold Company

BOOK 247 PAGE 06

EUREKA COUNTY, NEVADA
M.N. REBATE/L. RECORDER
FILE NO. **145210**
FEE \$6.25

93 APR 16 A9:44

RECORDED AT THE REQUEST OF

OFFICIAL RECORDS

BOOK 247 PAGE 06

Newmont Gold Co

RECORDING REQUESTED BY AND RETURN TO:
NEWMONT GOLD COMPANY
ATTENTION: LAND DEPARTMENT
P.O. BOX 669
CARLIN, NV. 89822

**CERTIFICATE OF LOCATION
PLACER MINING CLAIM**

TO ALL WHOM IT MAY CONCERN:

The Undersigned, as Agent for NEWMONT GOLD COMPANY, a Delaware corporation, hereby certifies that he has caused to be located the **POND 3** Placer Mining Claim in the following quarter section: NW¼ of Section 14, Township 35 North, Range 50 East, M.D.M., in Eureka County, Nevada, on the 21st day of January, 1993 at 9:26 O'Clock A.M.

The name and mailing address of the locator is:

**NEWMONT GOLD COMPANY
ATTN: LAND DEPARTMENT
P.O. BOX 669
CARLIN, NEVADA 89822**

The Claim is the Lots 16, 17 and 18 of Section 14, Township 35 North, Range 50 East, containing 14 acres, more or less. The Notice of Location was posted on the NE corner of the claim, a boundary monument along the northerly boundary of the Claim as required by Nevada law.

As erected on the ground, the monument of location is marked as described above by marked aluminum tag.

The work of location consisted of making a claim map as provided in N.R.S. 517.100 which map is recorded herewith.

Dated this 6th day of April, 1993.

SIGNATURE OF LOCATOR:

NEWMONT GOLD COMPANY

BY:

[Signature]
Agent for Newmont Gold Company

BOOK 247 PAGE 007

BOOK 247 PAGE 007
OFFICIAL RECORDS
RECORDED AT THE REQUEST OF
Newmont Gold Co
93 APR 16 A9:44
EUREKA COUNTY, NEVADA
M.N. REBALEATI, RECORDER
FILE NO. **145211** FEES **6.25**

RECORDING REQUESTED BY AND RETURN TO:

NEWMONT GOLD COMPANY

ATTENTION: LAND DEPARTMENT

P.O. BOX 669

CARLIN, NV. 89822

145212

CERTIFICATE OF LOCATION

PLACER MINING CLAIM

TO ALL WHOM IT MAY CONCERN:

The Undersigned, as Agent for NEWMONT GOLD COMPANY, a Delaware corporation, hereby certifies that he has caused to be located the **POND 4** Placer Mining Claim in the following quarter section: NW¼ of Section 14, Township 35 North, Range 50 East, M.D.M., in Eureka County, Nevada, on the 21st day of January, 1993 at 9:26 O'Clock A.M.

The name and mailing address of the locator is:

**NEWMONT GOLD COMPANY
ATTN: LAND DEPARTMENT
P.O. BOX 669
CARLIN, NEVADA 89822**

The Claim is the Lots 13, 14 and 15 of Section 14, Township 35 North, Range 50 East, containing 14 acres, more or less. The Notice of Location was posted on the NW corner of the claim, a boundary monument along the northerly boundary of the Claim as required by Nevada law.

As erected on the ground, the monument of location is marked as described above by marked aluminum tag.

The work of location consisted of making a claim map as provided in N.R.S. 517.100 which map is recorded herewith.

Dated this 6th day of April, 1993.

SIGNATURE OF LOCATOR:

NEWMONT GOLD COMPANY

[Signature]

Agent for Newmont Gold Company

145212

EUREKA COUNTY, NEVADA
M.N. REBALLEATI, RECORDER
FILE NO. *93*

APR 16 1993

Newmont Gold Co.

RECORDED AT THE REQUEST OF

OFFICIAL RECORDS

PAGE *00*

BOOK 247 PAGE 008

RECORDING REQUESTED BY AND RETURN TO:

NEWMONT GOLD COMPANY

ATTENTION: LAND DEPARTMENT

P.O. BOX 669

CARLIN, NV. 89822

145213

CERTIFICATE OF LOCATION

PLACER MINING CLAIM

TO ALL WHOM IT MAY CONCERN:

The Undersigned, as Agent for NEWMONT GOLD COMPANY, a Delaware corporation, hereby certifies that he has caused to be located the **POND 5** Placer Mining Claim in the following quarter section: NE¼ of Section 14, Township 35 North, Range 50 East, M.D.M., in Eureka County, Nevada, on the 21st day of January, 1993 at 9:30 O'Clock A.M.

The name and mailing address of the locator is:

NEWMONT GOLD COMPANY

ATTN: LAND DEPARTMENT

P.O. BOX 669

CARLIN, NEVADA 89822

The Claim is the Lots 10, 11 and 12 of Section 14, Township 35 North, Range 50 East, containing 14 acres, more or less. The Notice of Location was posted on the NW corner of the claim, a boundary monument along the northerly boundary of the Claim as required by Nevada law.

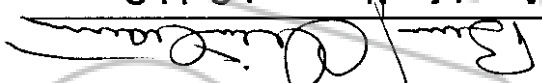
As erected on the ground, the monument of location is marked as described above by marked aluminum tag.

The work of location consisted of making a claim map as provided in N.R.S. 517.100 which map is recorded herewith.

Dated this 6th day of April, 1993.

SIGNATURE OF LOCATOR:

NEWMONT GOLD COMPANY

BY: 
Agent for Newmont Gold Company

BOOK 247 PAGE 09

145213

EUREKA COUNTY, NEVADA
M.N. REBAL EATL. RECORDER
FILE NO.

'93 APR 16 A9:45

Newmont Gold Co

RECORDED AT THE REQUEST OF

OFFICIAL RECORDS

PAGE 009

BOOK 247

RECORDING REQUESTED BY AND RETURN TO:

NEWMONT GOLD COMPANY

ATTENTION: LAND DEPARTMENT

P.O. BOX 669

CARLIN, NV. 89822

145214

CERTIFICATE OF LOCATION

PLACER MINING CLAIM

TO ALL WHOM IT MAY CONCERN:

The Undersigned, as Agent for NEWMONT GOLD COMPANY, a Delaware corporation, hereby certifies that he has caused to be located the **POND 6** Placer Mining Claim in the following quarter section: NE¼ of Section 14, Township 35 North, Range 50 East, M.D.M., in Eureka County, Nevada, on the 21st day of January, 1993 at 8:36 O'Clock A.M.

The name and mailing address of the locator is:

**NEWMONT GOLD COMPANY
ATTN: LAND DEPARTMENT
P.O. BOX 669
CARLIN, NEVADA 89822**

The Claim is Lot 9 of Section 14, Township 35 North, Range 50 East, containing 5 acres, more or less. The Notice of Location was posted on the NE corner of the Claim, a boundary monument along the northerly boundary of the Claim as required by Nevada law.

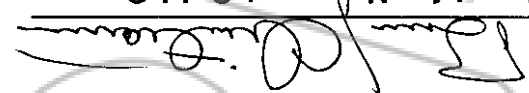
As erected on the ground, the monument of location is marked as described above by marked aluminum tag.

The work of location consisted of making a claim map as provided in N.R.S. 517.100 which map is recorded herewith.

Dated this 6th day of April, 1993.

SIGNATURE OF LOCATOR:

NEWMONT GOLD COMPANY

BY: 
Agent for Newmont Gold Company

BOOK 247 PAGE 10

145214

EUREKA COUNTY, NEVADA
M.N. REBATEATI, RECORDER
FILE NO. **6.25**

APR 16 9 45

BOOK 247 PAGE 010
OFFICIAL RECORDS
RECORDED AT THE REQUEST OF
Newmont Gold Co

RECORDING REQUESTED BY AND RETURN TO:
NEWMONT GOLD COMPANY
ATTENTION: LAND DEPARTMENT
P.O. BOX 669
CARLIN, NV. 89822

**CERTIFICATE OF LOCATION
PLACER MINING CLAIM**

TO ALL WHOM IT MAY CONCERN:

The Undersigned, as Agent for NEWMONT GOLD COMPANY, a Delaware corporation, hereby certifies that he has caused to be located the **POND 7** Placer Mining Claim in the following quarter section: SW $\frac{1}{4}$ of Section 11, Township 35 North, Range 50 East, M.D.M., in Eureka County, Nevada, on the 21st day of January, 1993 at 9:45 O'Clock A.M.

The name and mailing address of the locator is:

**NEWMONT GOLD COMPANY
ATTN: LAND DEPARTMENT
P.O. BOX 669
CARLIN, NEVADA 89822**

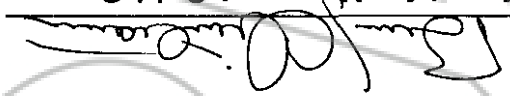
The Claim is the S $\frac{1}{2}$ S $\frac{1}{2}$ SW $\frac{1}{4}$ of Section 11, Township 35 North, Range 50 East, containing 10 acres, more or less. The Notice of Location was posted on the NW corner of the Claim, a boundary monument along the northerly boundary of the Claim as required by Nevada law.

As erected on the ground, the monument of location is marked as described above by marked aluminum tag.

The work of location consisted of making a claim map as provided in N.R.S. 517.100 which map is recorded herewith.

Dated this 6th day of April, 1993.

SIGNATURE OF LOCATOR:
NEWMONT GOLD COMPANY

BY: 
Agent for Newmont Gold Company

145215

EUREKA COUNTY, NEVADA
M.N. REBAL EATI, RECORDER
FILE NO. **6.25**

BOOK **247** PAGE **011**
OFFICIAL RECORDS
RECORDED AT THE REQUEST OF
Newmont Gold Co.
93 APR 16 A9:45

BOOK 247 PAGE 011

RECORDING REQUESTED BY AND RETURN TO:

NEWMONT GOLD COMPANY

ATTENTION: LAND DEPARTMENT

P.O. BOX 669

CARLIN, NV. 89822

145216

**CERTIFICATE OF LOCATION
PLACER MINING CLAIM**

TO ALL WHOM IT MAY CONCERN:

The Undersigned, as Agent for NEWMONT GOLD COMPANY, a Delaware corporation, hereby certifies that he has caused to be located the **POND 8** Placer Mining Claim in the following quarter section: SW¼ of Section 11, Township 35 North, Range 50 East, M.D.M., in Eureka County, Nevada, on the 21st day of January, 1993 at 9:15 O'Clock A.M.

The name and mailing address of the locator is:

**NEWMONT GOLD COMPANY
ATTN: LAND DEPARTMENT
P.O. BOX 669
CARLIN, NEVADA 89822**

The Claim is the S½S½SE¼SW¼ of Section 11, Township 35 North, Range 50 East, containing 10 acres, more or less. The Notice of Location was posted on the NE corner of the Claim, a boundary monument along the northerly boundary of the Claim as required by Nevada law.

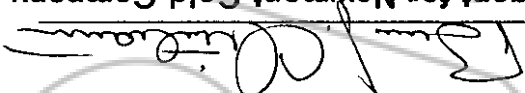
As erected on the ground, the monument of location is marked as described above by marked aluminum tag.

The work of location consisted of making a claim map as provided in N.R.S. 517.100 which map is recorded herewith.

Dated this 6th day of April, 1993.

SIGNATURE OF LOCATOR:

NEWMONT GOLD COMPANY

BY:  Agent for Newmont Gold Company

BOOK 247 PAGE 012

145216

EUREKA COUNTY, NEVADA
M.N. REBALEATI, RECORDER
FILE NO. **685**

'93 APR 16 A9:45

Newmont Gold Co.

RECORDED AT THE REQUEST OF

BOOK OFICIAL RECORDS

PAGE 012

RECORDING REQUESTED BY AND RETURN TO:
NEWMONT GOLD COMPANY
ATTENTION: LAND DEPARTMENT
P.O. BOX 669
CARLIN, NV. 89822
145217

**CERTIFICATE OF LOCATION
PLACER MINING CLAIM**

TO ALL WHOM IT MAY CONCERN:

The Undersigned, as Agent for NEWMONT GOLD COMPANY, a Delaware corporation, hereby certifies that he has caused to be located the **POND 9** Placer Mining Claim in the following quarter section: SE $\frac{1}{4}$ of Section 11, Township 35 North, Range 50 East, M.D.M., in Eureka County, Nevada, on the 21st day of January, 1993 at 9:15 O'clock A.M.

The name and mailing address of the locator is:

**NEWMONT GOLD COMPANY
ATTN: LAND DEPARTMENT
P.O. BOX 669
CARLIN, NEVADA 89822**

The Claim is the S $\frac{1}{2}$ S $\frac{1}{2}$ SW $\frac{1}{4}$ SE $\frac{1}{4}$ of Section 11, Township 35 North, Range 50 East, containing 10 acres, more or less. The Notice of Location was posted on the NW corner of the Claim, a boundary monument along the northerly boundary of the Claim as required by Nevada law.

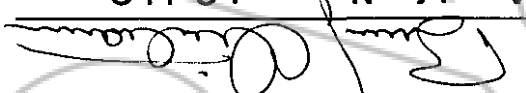
As erected on the ground, the monument of location is marked as described above by marked aluminum tag.

The work of location consisted of making a claim map as provided in N.R.S. 517.100 which map is recorded herewith.

Dated this 6th day of April, 1993.

SIGNATURE OF LOCATOR:

NEWMONT GOLD COMPANY

BY: 
Agent for Newmont Gold Company

BOOK 247 PAGED 1

EUREKA COUNTY, NEVADA
M.N. REBALEATI, RECORDER
FILE NO. **145217**

APR 16 1993 9:45

BOOK 247 PAGE 013
OFFICIAL RECORDS
RECORDED AT THE REQUEST OF
Newmont Gold Co.

RECORDING REQUESTED BY AND RETURN TO:

NEWMONT GOLD COMPANY
ATTENTION: LAND DEPARTMENT
P.O. BOX 669
CARLIN, NV. 89822

145218
CERTIFICATE OF LOCATION
PLACER MINING CLAIM

TO ALL WHOM IT MAY CONCERN:

The Undersigned, as Agent for NEWMONT GOLD COMPANY, a Delaware corporation, hereby certifies that he has caused to be located the **POND 10** Placer Mining Claim in the following quarter section: SW $\frac{1}{4}$ of Section 11, Township 35 North, Range 50 East, M.D.M., in Eureka County, Nevada, on the 21st day of January, 1993 at 9:20 O'Clock A.M.

The name and mailing address of the locator is:

**NEWMONT GOLD COMPANY
ATTN: LAND DEPARTMENT
P.O. BOX 669
CARLIN, NEVADA 89822**

The Claim is the S $\frac{1}{2}$ N $\frac{1}{2}$ S $\frac{1}{2}$ SE $\frac{1}{4}$ SW $\frac{1}{4}$ of Section 11, Township 35 North, Range 50 East, containing 5 acres, more or less. The Notice of Location was posted on the NE corner of the Claim, a boundary monument along the northerly boundary of the Claim as required by Nevada law.

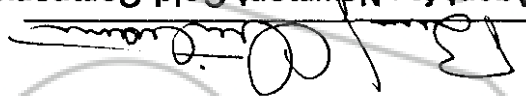
As erected on the ground, the monument of location is marked as described above by marked aluminum tag.

The work of location consisted of making a claim map as provided in N.R.S. 517.100 which map is recorded herewith.

Dated this 6th day of April, 1993.

SIGNATURE OF LOCATOR:

NEWMONT GOLD COMPANY

BY: 
Agent for Newmont Gold Company

BOOK 247 PAGE 014

145218
EUREKA COUNTY, NEVADA
M.N. REBALEATI, RECORDER
FILE NO. *6.25*

'93 APR 16 A9:45

BOOK *247* PAGE *014*
OFFICIAL RECORDS
RECORDED AT THE REQUEST OF
Newmont Gold Co.

RECORDING REQUESTED BY AND RETURN TO:

NEWMONT GOLD COMPANY

ATTENTION: LAND DEPARTMENT

P.O. BOX 669

CARLIN, NV. 89822

145219

CERTIFICATE OF LOCATION

PLACER MINING CLAIM

TO ALL WHOM IT MAY CONCERN:

The Undersigned, as Agent for NEWMONT GOLD COMPANY, a Delaware corporation, hereby certifies that he has caused to be located the **POND 11** Placer Mining Claim in the following quarter section: SE $\frac{1}{4}$ of Section 11, Township 35 North, Range 50 East, M.D.M., in Eureka County, Nevada, on the 21st day of January, 1993 at 9:20 O'Clock A.M.

The name and mailing address of the locator is:

**NEWMONT GOLD COMPANY
ATTN: LAND DEPARTMENT
P.O. BOX 669
CARLIN, NEVADA 89822**

The Claim is the S $\frac{1}{2}$ N $\frac{1}{2}$ S $\frac{1}{2}$ SW $\frac{1}{4}$ SE $\frac{1}{4}$ of Section 11, Township 35 North, Range 50 East, containing 5 acres, more or less. The Notice of Location was posted on the NW corner of the Claim, a boundary monument along the northerly boundary of the Claim as required by Nevada law.

As erected on the ground, the monument of location is marked as described above by marked aluminum tag.

The work of location consisted of making a claim map as provided in N.R.S. 517.100 which map is recorded herewith.

Dated this 6th day of April, 1993.

SIGNATURE OF LOCATOR:

NEWMONT GOLD COMPANY

BY: *[Signature]*
Agent for Newmont Gold Company

BOOK 247 PAGE 015

BOOK *247* PAGE *015*
OFFICIAL RECORDS
RECORDED AT THE REQUEST OF
Newmont Gold Co.
93 APR 16 A9:45

EUREKA COUNTY, NEVADA
M.N. REBALEATI, RECORDER
FILE NO. **145219**
FEE \$ *6.25*

RECORDING REQUESTED BY AND RETURN TO:

NEWMONT GOLD COMPANY

ATTENTION: LAND DEPARTMENT

P.O. BOX 669

CARLIN, NV. 89822

145220

CERTIFICATE OF LOCATION
PLACER MINING CLAIM

TO ALL WHOM IT MAY CONCERN:

The Undersigned, as Agent for NEWMONT GOLD COMPANY, a Delaware corporation, hereby certifies that he has caused to be located the **POND 12** Placer Mining Claim in the following quarter section: SE $\frac{1}{4}$ of Section 11, Township 35 North, Range 50 East, M.D.M., in Eureka County, Nevada, on the 21st day of January, 1993 at 8:32 O'Clock A.M.

The name and mailing address of the locator is:

NEWMONT GOLD COMPANY
ATTN: LAND DEPARTMENT
P.O. BOX 669
CARLIN, NEVADA 89822

The Claim is the N $\frac{1}{2}$ NE $\frac{1}{4}$ SE $\frac{1}{4}$ SW $\frac{1}{4}$ SE $\frac{1}{4}$ of Section 11, Township 35 North, Range 50 East, containing 1.25 acres, more or less. The Notice of Location was posted on the NE corner of the Claim, a boundary monument along the northerly boundary of the Claim as required by Nevada law.

As erected on the ground, the monument of location is marked as described above by marked aluminum tag.

The work of location consisted of making a claim map as provided in N.R.S. 517.100 which map is recorded herewith.

Dated this 6th day of April, 1993.

SIGNATURE OF LOCATOR:

NEWMONT GOLD COMPANY

BY:

Agent for Newmont Gold Company

BOOK 247 PAGE 016

BOOK 247 PAGE 016
OFFICIAL RECORDS
RECORDED AT THE REQUEST OF
Newmont Gold Co
1993 APR 16 A9:45

EUREKA COUNTY, NEVADA
M.N. REBALEATI, RECORDER
FILE NO. **145220**
FEES \$ **6.25**

RECORDING REQUESTED BY AND RETURN TO:

NEWMONT GOLD COMPANY

ATTENTION: LAND DEPARTMENT

P.O. BOX 669

CARLIN, NV. 89822

145221

CERTIFICATE OF LOCATION
PLACER MINING CLAIM

TO ALL WHOM IT MAY CONCERN:

The Undersigned, as Agent for NEWMONT GOLD COMPANY, a Delaware corporation, hereby certifies that he has caused to be located the **POND 13** Placer Mining Claim in the following quarter section: SE $\frac{1}{4}$ of Section 11, Township 35 North, Range 50 East, M.D.M., in Eureka County, Nevada, on the 21st day of January, 1993 at 8:28 O'Clock A.M.

The name and mailing address of the locator is:

NEWMONT GOLD COMPANY
ATTN: LAND DEPARTMENT
P.O. BOX 669
CARLIN, NEVADA 89822

The Claim is the SE $\frac{1}{4}$ NE $\frac{1}{4}$ SW $\frac{1}{4}$ SE $\frac{1}{4}$ of Section 11, Township 35 North, Range 50 East, containing 2.5 acres, more or less. The Notice of Location was posted, as a witness posting, on the NE corner of POND 14, approximately 660 feet east of the NE corner of the Claim, on the easterly extension of the northerly boundary of the Claim as required by Nevada law.


As erected on the ground, the monument of location is marked as described above by marked aluminum tag.

The work of location consisted of making a claim map as provided in N.R.S. 517.100 which map is recorded herewith.

Dated this 6th day of April, 1993.

SIGNATURE OF LOCATOR:

NEWMONT GOLD COMPANY

BY: 
Agent for Newmont Gold Company

BOOK 247 PAGE 017

BOOK 247 PAGE 017
OFFICIAL RECORDS
RECORDED AT THE REQUEST OF
Newmont Gold Co
93 APR 16 A9:45

EUREKA COUNTY, NEVADA
M.M. REBALEATI, RECORDER
FILE NO. **145221**
FEE \$6.95

RECORDING REQUESTED BY AND RETURN TO:

NEWMONT GOLD COMPANY

ATTENTION: LAND DEPARTMENT

P.O. BOX 669

CARLIN, NV. 89822

145222

CERTIFICATE OF LOCATION
PLACER MINING CLAIM

TO ALL WHOM IT MAY CONCERN:

The Undersigned, as Agent for NEWMONT GOLD COMPANY, a Delaware corporation, hereby certifies that he has caused to be located the **POND 14** Placer Mining Claim in the following quarter section: SE¼ of Section 11, Township 35 North, Range 50 East, M.D.M., in Eureka County, Nevada, on the 21st day of January, 1993 at 8:28 O'Clock A.M.

The name and mailing address of the locator is:

NEWMONT GOLD COMPANY
ATTN: LAND DEPARTMENT
P.O. BOX 669
CARLIN, NEVADA 89822

The Claim is the S½NW¼SE¼SE¼ of Section 11, Township 35 North, Range 50 East, containing 5 acres, more or less. The Notice of Location was posted on the NE corner of the Claim, a boundary monument along the northerly boundary of the Claim as required by Nevada law.

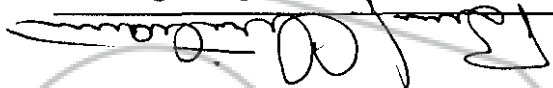
As erected on the ground, the monument of location is marked as described above by marked aluminum tag.

The work of location consisted of making a claim map as provided in N.R.S. 517.100 which map is recorded herewith.

Dated this 6th day of April, 1993.

SIGNATURE OF LOCATOR:

NEWMONT GOLD COMPANY

BY:  Agent for Newmont Gold Company

BOOK 247 PAGE 018

BOOK 247 PAGE 018
OFFICIAL RECORDS
RECORDED AT THE REQUEST OF
Newmont Gold Co
93 APR 16 A9 :45

EUREKA COUNTY, NEVADA
M.N. REBALEATI, RECORDER
FILE NO. 145222
FEE \$ 6.75

RECORDING REQUESTED BY AND RETURN TO:
NEWMONT GOLD COMPANY
ATTENTION: LAND DEPARTMENT
P.O. BOX 669
CARLIN, NV. 89822

**CERTIFICATE OF LOCATION
PLACER MINING CLAIM**

TO ALL WHOM IT MAY CONCERN:

The Undersigned, as Agent for NEWMONT GOLD COMPANY, a Delaware corporation, hereby certifies that he has caused to be located the **POND 15** Placer Mining Claim in the following quarter section: SE $\frac{1}{4}$ of Section 11, Township 35 North, Range 50 East, M.D.M., in Eureka County, Nevada, on the 21st day of January, 1993 at 8:24 O'Clock A.M.

The name and mailing address of the locator is:

**NEWMONT GOLD COMPANY
ATTN: LAND DEPARTMENT
P.O. BOX 669
CARLIN, NEVADA 89822**

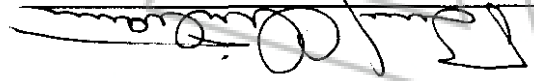
The Claim is the S $\frac{1}{2}$ N $\frac{1}{2}$ E $\frac{1}{2}$ N $\frac{1}{2}$ S $\frac{1}{2}$ W $\frac{1}{2}$ S $\frac{1}{2}$ E $\frac{1}{4}$ of Section 11, Township 35 North, Range 50 East, containing 1.25 acres, more or less. The Notice of Location was posted, as a witness posting, on the NE corner of POND 16, approximately 660 feet east of the NE corner of the Claim, on the easterly extension of the northerly boundary of the Claim as required by Nevada law.

As erected on the ground, the monument of location is marked as described above by marked aluminum tag.

The work of location consisted of making a claim map as provided in N.R.S. 517.100 which map is recorded herewith.

Dated this 6th day of April, 1993.

SIGNATURE OF LOCATOR:
NEWMONT GOLD COMPANY

BY: 
Agent for Newmont Gold Company

BOOK 247 PAGE 19

145223

EUREKA COUNTY, NEVADA
M.N. REBALEATI, RECORDER
FILE NO. **6.95**

BOOK *247* PAGE *019*
OFFICIAL RECORDS
RECORDED AT THE REQUEST OF
Newmont Gold Co
.93 APR 16 A9:46

RECORDING REQUESTED BY AND RETURN TO:

NEWMONT GOLD COMPANY
ATTENTION: LAND DEPARTMENT
P.O. BOX 669
CARLIN, NV. 89822

145224

CERTIFICATE OF LOCATION
PLACER MINING CLAIM

TO ALL WHOM IT MAY CONCERN:

The Undersigned, as Agent for NEWMONT GOLD COMPANY, a Delaware corporation, hereby certifies that he has caused to be located the **POND 16** Placer Mining Claim in the following quarter section: SE $\frac{1}{4}$ of Section 11, Township 35 North, Range 50 East, M.D.M., in Eureka County, Nevada, on the 21st day of January, 1993 at 8:24 O'Clock A.M.

The name and mailing address of the locator is:

NEWMONT GOLD COMPANY
ATTN: LAND DEPARTMENT
P.O. BOX 669
CARLIN, NEVADA 89822

The Claim is the S $\frac{1}{2}$ N $\frac{1}{2}$ W $\frac{1}{4}$ SE $\frac{1}{4}$ of Section 11, Township 35 North, Range 50 East, containing 2.5 acres, more or less. The Notice of Location was posted on the NE corner of the Claim, a boundary monument along the northerly boundary of the Claim as required by Nevada law.

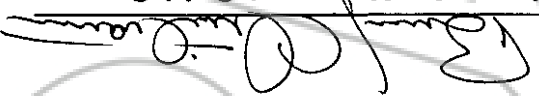
As erected on the ground, the monument of location is marked as described above by marked aluminum tag.

The work of location consisted of making a claim map as provided in N.R.S. 517.100 which map is recorded herewith.

Dated this 6th day of April, 1993.

SIGNATURE OF LOCATOR:

NEWMONT GOLD COMPANY

BY: 
Agent for Newmont Gold Company

145224

EUREKA COUNTY, NEVADA
M.N. REBALEATI, RECORDER
FILE NO. 622

'93 APR 16 A9:46

RECORDED AT THE REQUEST OF

Newmont Gold Co

BOOK PAGE 020

BOOK 247 PAGED 20

RECORDING REQUESTED BY AND RETURN TO:
NEWMONT GOLD COMPANY
ATTENTION: LAND DEPARTMENT
P.O. BOX 669
CARLIN, NV. 89822

145225

CERTIFICATE OF LOCATION
PLACER MINING CLAIM

TO ALL WHOM IT MAY CONCERN:

The Undersigned, as Agent for NEWMONT GOLD COMPANY, a Delaware corporation, hereby certifies that he has caused to be located the POND 17 Placer Mining Claim in the following quarter section: SE 1/4 of Section 11, Township 35 North, Range 50 East, M.D.M., in Eureka County, Nevada, on the 21st day of January, 1993 at 8:20 O'Clock A.M.

The name and mailing address of the locator is:

NEWMONT GOLD COMPANY
ATTN: LAND DEPARTMENT
P.O. BOX 669
CARLIN, NEVADA 89822

The claim is approximately 900 feet long in a northwesterly-southeasterly direction and 210 wide in a northeasterly-southwesterly direction, containing 4.5 acres, more or less. The Notice of Location was posted on the NE corner of the claim, a boundary monument along the northerly boundary of the Claim as required by Nevada law.


The number, location and markings on the monument of location is as follows:

Location	Markings	Description
No. 1: NE Corner	NE Corner - POND 17	4" X 4" WOOD POST
No. 2: SE Corner	SE Corner - POND 17	4" X 4" WOOD POST
No. 3: SS Center	WC-SS Center - POND 17	4" X 4" WOOD POST
No. 4: SW Corner	SW Corner - POND 17	4" X 4" WOOD POST
No. 5: NW Corner	NW Corner - POND 17	4" X 4" WOOD POST
No. 6: NS Center	NS Center - POND 17	4" X 4" WOOD POST

As erected on the ground, each side center or corner monument of location is marked as described above with marked aluminum tag. The above indicated witness corner (WC) is particularly depicted on the claim map.

The work of location consisted of making a claim map as provided in N.R.S. 517.100 which map is recorded herewith.

Dated this 6th day of April, 1993.

SIGNATURE OF LOCATOR:
NEWMONT GOLD COMPANY
BY: 
Agent for Newmont Gold Company

BOOK 247 PAGE 021

EUREKA COUNTY, NEVADA
M.N. REBALEATI, RECORDER
FILE NO. 145225
FEE \$ 6.25

'93 APR 16 A9:46

BOOK 247 PAGE 021
OFFICIAL RECORDS
RECORDED AT THE REQUEST OF
Newmont Gold Co