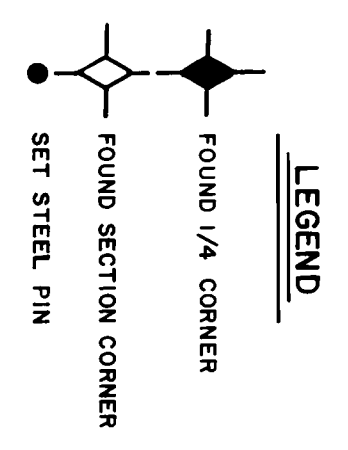
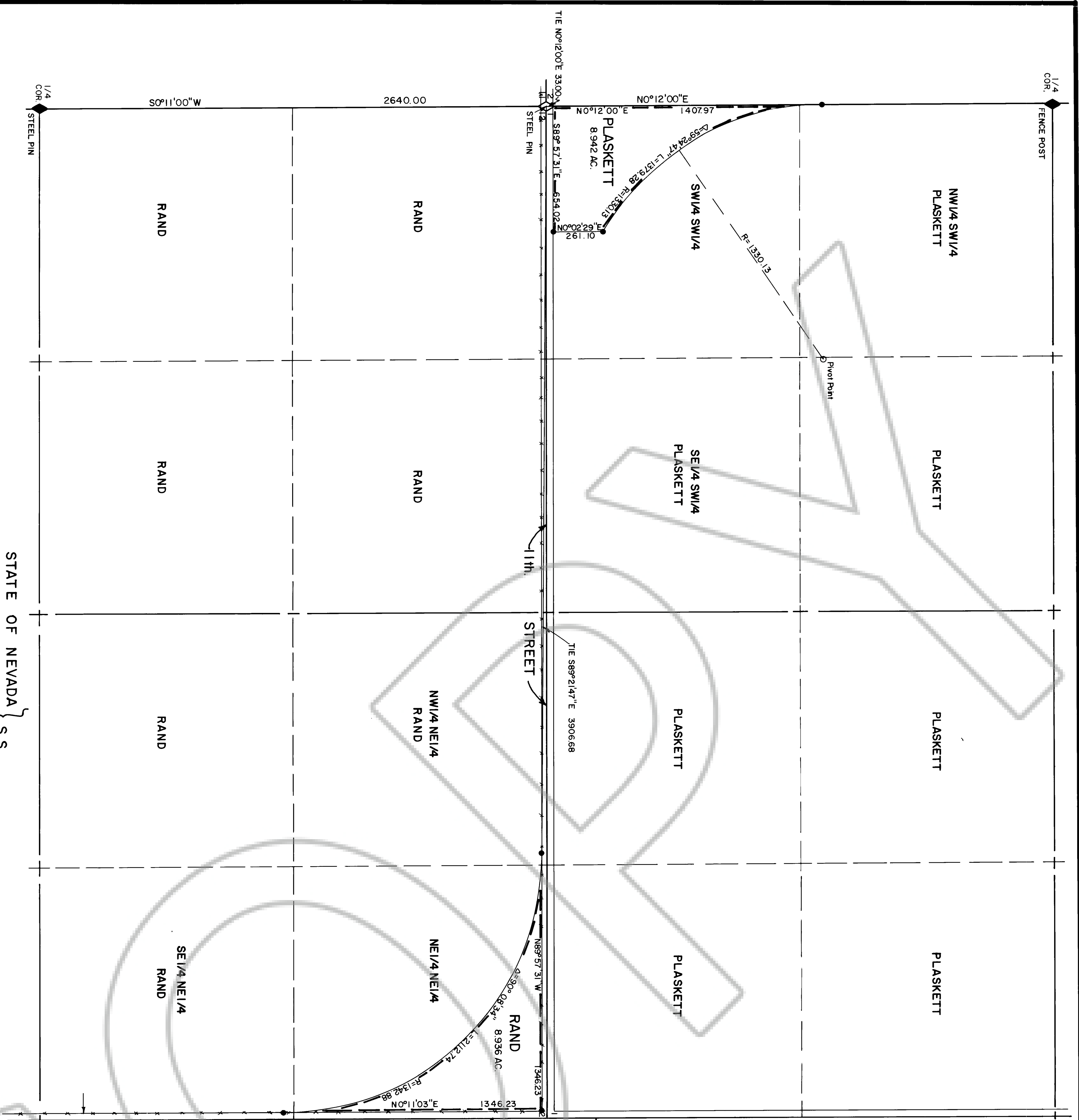


1/4 COR: FENCE POST

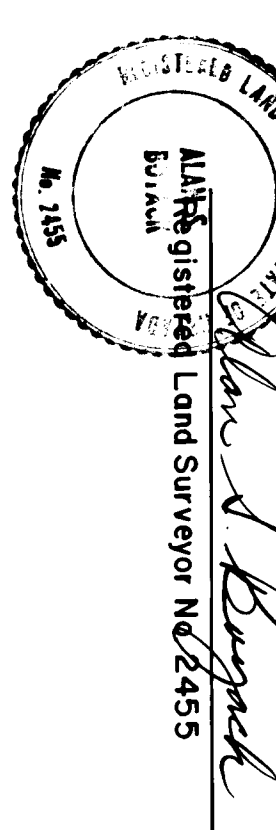


NOTE: THE SOUTHWEST CORNER OF SECTION 1, T21N-R53E MDB&M AS SHOWN ON THIS PARCEL MAP WAS RE-SET BY BOYACK SURVEYING IN CONFORMANCE WITH THE FOLLOWING ADJACENT PROPERTY OWNERS:

Walter L. & Tommye J. Plaskett
Joe L. & Ellen M. Plaskett

LAND SURVEYOR'S CERTIFICATION

I, Alan S. Boyack, do hereby certify that this plat is a true and accurate map of the land surveyed under my supervision and in the direction of the Board of County Commissioners of Eureka County, Nevada, on the 17th day of October, 1976, and that said survey is fully and correctly designed and shown.



APPROVAL

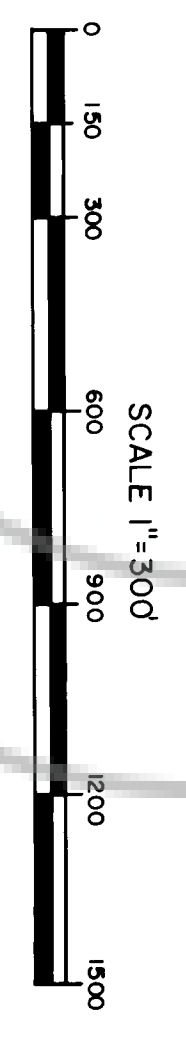
AT A REGULAR MEETING OF THE COUNTY PLANNING COMMISSION OF EUREKA COUNTY, STATE OF NEVADA, HELD ON THE 17th DAY OF OCTOBER, 1976, THIS MAP WAS APPROVED AS A PARCEL MAP FOR SUBDIVISION PURSUANT TO N.R.S. CHAPTER 278.

CHAIRMAN *Shirley A. Whitekopf*
 ATTEST: *Paul Thomas*
 EUREKA COUNTY CLERK

APPROVAL

AT A REGULAR MEETING OF THE BOARD OF COUNTY COMMISSIONERS OF EUREKA COUNTY, STATE OF NEVADA, HELD ON THE 22nd DAY OF OCTOBER, 1976, THIS MAP WAS APPROVED AS A PARCEL MAP FOR SUBDIVISION PURSUANT TO N.R.S. CHAPTER 278.

CHAIRMAN *Charles Daniels*
 ATTEST: *Paul Thomas*
 EUREKA COUNTY CLERK



PARCEL MAP

FOR
 WALTER L. & TOMMYE J. PLASKETT & JOE L. & ELLEN M. PLASKETT
 IN SECTIONS 1812, T21N-R53E MDB&M, EUREKA COUNTY, NEVADA

BOYACK SURVEYING ELKO, NEVADA **76073 dm**

STATE OF NEVADA } S.S.
 COUNTY OF EUREKA }

OWNERS CERTIFICATE
 KNOWN OF ALL MEN BY THESE PRESENT THAT THE UNDERSIGNED WALTER L. & TOMMYE J. PLASKETT & JOE L. & ELLEN M. PLASKETT AS SHOWN ON THIS MAP DO HEREBY CONSENT TO THE PREPARATION AND FILING OF THIS MAP IN WITNESS WHEREOF WE THE OWNERS SET OUR HAND ON THE DATE SHOWN.

Walter L. & Tommye J. Plaskett
Joe L. & Ellen M. Plaskett
 DATE October 15, 1976

ON THE 17th DAY OF OCTOBER, 1976, PERSONALLY APPEARED BEFORE ME A NOTARY PUBLIC IN AND FOR EUREKA COUNTY, NEVADA, WALTER L. & TOMMYE J. PLASKETT & JOE L. & ELLEN M. PLASKETT, WHOSE NAMES ARE SHOWN ON THE FOREGOING INSTRUMENTS, AND THEY DULY ACKNOWLEDGED TO ME THAT THEY EXECUTED THE SAME FREELY AND UNILATERALLY FOR THE USES AND PURPOSES THEREIN MENTIONED.

FILE NO. 145335
 FILED AT THE REQUEST OF BOYACK SURVEYING
 DATE 5-6 1976
 TIME 4:25 P.M.
Paul Thomas
 EUREKA NEVADA, EUREKA COUNTY RECORDER.