

RECORDING REQUESTED BY AND RETURN TO:  
NEWMONT GOLD COMPANY  
ATTENTION: LAND DEPARTMENT  
P.O. BOX 669  
CARLIN, NEVADA 89822

CERTIFICATE OF LOCATION  
MILL SITE CLAIM

TO ALL WHOM IT MAY CONCERN:

The Undersigned hereby certifies that he, on behalf of NEWMONT GOLD COMPANY, a Delaware corporation, has caused to be located the ROAD 1 Mill Site Claim in the following quarter section(s): SE $\frac{1}{4}$  of Section 20, Township 36 North, Range 49 East, M.D.M., an Unknown Mining District, Eureka County, Nevada, on the 11th day of March, 1993. The monument of location is located at the Northeast corner (northerly boundary) of the Claim, at which point the Notice of Location was duly posted.


The name and mailing address of the locator is:

NEWMONT GOLD COMPANY  
ATTENTION: LAND DEPARTMENT  
P.O. BOX 669  
CARLIN, NEVADA 89822

Said locator is the proprietor of the Bluestar patented lode mining claims and the Beast unpatented lode mining claims generally located in Township 35 North, Range 50 East, and the 2NVE and Tara unpatented lode mining claims generally located in Township 36 North, Range 49 East, M.D.M., all in Eureka County, Nevada.

The Mill Site Claim is approximately 660 feet in the North-South direction and 330 feet in the East-West direction, being the E $\frac{1}{2}$ SE $\frac{1}{4}$ SE $\frac{1}{4}$ SE $\frac{1}{4}$  (legal subdivision) of the described section. Said Mill Site Claim contains 5.0 acres, more or less.

A map of the Mill Site Claim will be recorded with the County Recorder pursuant to N.R.S. 517.040 at the time this Certificate of Location is recorded.

SIGNATURE OF LOCATOR:  
NEWMONT GOLD COMPANY  
BY:   
Agent for NEWMONT GOLD COMPANY

145475  
EUREKA COUNTY, NEVADA  
M.N. REBALEATI, RECORDER  
FILE NO. FEE \$ 25.  
BOOK 247 PAGE 434

BOOK 247 PAGE 434  
OFFICIAL RECORDS  
RECORDED AT THE REQUEST OF  
Newmont Gold  
93 MAY 27 AIO 58

RECORDING REQUESTED BY AND RETURN TO:

NEWMONT GOLD COMPANY

ATTENTION: LAND DEPARTMENT

P.O. BOX 669

CARLIN, NEVADA 89822

145476

CERTIFICATE OF LOCATION

MILL SITE CLAIM

TO ALL WHOM IT MAY CONCERN:

The Undersigned hereby certifies that he, on behalf of NEWMONT GOLD COMPANY, a Delaware corporation, has caused to be located the ROAD 2 Mill Site Claim in the following quarter section(s): SE<sup>1</sup>/<sub>4</sub> of Section 20, Township 36 North, Range 49 East, M.D.M., an Unknown Mining District, Eureka County, Nevada, on the 11th day of March, 1993. The monument of location is located at the Northeast corner (northerly boundary) of the Claim, at which point the Notice of Location was duly posted.

The name and mailing address of the locator is:

NEWMONT GOLD COMPANY

ATTENTION: LAND DEPARTMENT

P.O. BOX 669

CARLIN, NEVADA 89822

Said locator is the proprietor of the Bluestar patented lode mining claims and the East, and the 2NVE and Tara unpatented lode mining claims generally located in Township 35 North, Range 50 East, and the 2NVE and Tara unpatented lode mining claims generally located in Township 36 North, Range 49 East, M.D.M., all in Eureka County, Nevada.

The Mill Site Claim is approximately 660 feet in the North-South direction and 330 feet in the East-West direction, being the W<sup>1</sup>/<sub>2</sub>SE<sup>1</sup>/<sub>4</sub>SE<sup>1</sup>/<sub>4</sub> (legal subdivision) of the described section. Said Mill Site Claim contains 5.0 acres, more or less.

A map of the Mill Site Claim will be recorded with the County Recorder pursuant to N.R.S. 517.040 at the time this Certificate of Location is recorded.

SIGNATURE OF LOCATOR:

NEWMONT GOLD COMPANY

Agent for NEWMONT GOLD COMPANY

BY:

145476

EUREKA COUNTY, NEVADA  
M.N. REBALEATI, RECORDER  
FILE NO. 6

'93 MAY 27 AIO 58

*Newmat Gold*

BOOK 247 PAGE 435  
OFFICIAL RECORDS  
RECORDED AT THE REQUEST OF

BOOK 247 PAGE 435

RECORDING REQUESTED BY AND RETURN TO:

NEWMONT GOLD COMPANY  
ATTENTION: LAND DEPARTMENT  
P.O. BOX 669  
CARLIN, NEVADA 89822

145477

CERTIFICATE OF LOCATION  
MILL SITE CLAIM

TO ALL WHOM IT MAY CONCERN:

The Undersigned hereby certifies that he, on behalf of NEWMONT GOLD COMPANY, a Delaware corporation, has caused to be located the ROAD 3 Mill Site Claim in the following quarter section(s): SE $\frac{1}{4}$  of Section 20, Township 36 North, Range 49 East, M.D.M., an Unknown Mining District, Eureka County, Nevada, on the 11th day of March, 1993. The monument of location is located at the Northeast corner (northerly boundary) of the Claim, at which point the Notice of Location was duly posted.

The name and mailing address of the locator is:

NEWMONT GOLD COMPANY  
ATTENTION: LAND DEPARTMENT  
P.O. BOX 669  
CARLIN, NEVADA 89822

Said locator is the proprietor of the Bluestar patented lode mining claims and the Beast unpatented lode mining claims generally located in Township 35 North, Range 50 East, and the 2NE and Tara unpatented lode mining claims generally located in Township 36 North, Range 49 East, M.D.M., all in Eureka County, Nevada.

The Mill Site Claim is approximately 660 feet in the North-South direction and 330 feet in the East-West direction, being the E $\frac{1}{2}$ SW $\frac{1}{4}$ SE $\frac{1}{4}$  (legal subdivision) of the described section. Said Mill Site Claim contains 5.0 acres, more or less.

A map of the Mill Site Claim will be recorded with the County Recorder pursuant to N.R.S. 517.040 at the time this Certificate of Location is recorded.

SIGNATURE OF LOCATOR:  
NEWMONT GOLD COMPANY

BY: Agent for NEWMONT GOLD COMPANY

145477

EUREKA COUNTY, NEVADA  
M.N. REBALEATI, RECORDER  
FILE NO. *625*

93 MAY 27 AM 58

BOOK *247* PAGE *436*  
OFFICIAL RECORDS  
RECORDED AT THE REQUEST OF  
*Newmont Gold*

BOOK 247 PAGE 436

RECORDING REQUESTED BY AND RETURN TO:  
NEWMONT GOLD COMPANY  
ATTENTION: LAND DEPARTMENT  
P.O. BOX 669  
CARLIN, NEVADA 89822

CERTIFICATE OF LOCATION  
MILL SITE CLAIM

TO ALL WHOM IT MAY CONCERN:

The Undersigned hereby certifies that he, on behalf of NEWMONT GOLD COMPANY, a Delaware corporation, has caused to be located the ROAD 4 Mill Site Claim in the following quarter section(s): SE $\frac{1}{4}$  of Section 20, Township 36 North, Range 49 East, M.D.M., an Unknown Mining District, Eureka County, Nevada, on the 11th day of March, 1993. The monument of location is located at the Northeast corner (northerly boundary) of the Claim, at which point the Notice of Location was duly posted.


The name and mailing address of the locator is:

NEWMONT GOLD COMPANY  
ATTENTION: LAND DEPARTMENT  
P.O. BOX 669  
CARLIN, NEVADA 89822

Said locator is the proprietor of the Bluestar patented lode mining claims and the Beast unpatented lode mining claims generally located in Township 35 North, Range 50 East, and the 2NVE and Tara unpatented lode mining claims generally located in Township 36 North, Range 49 East, M.D.M., all in Eureka County, Nevada.

The Mill Site Claim is approximately 660 feet in the North-South direction and 330 feet in the East-West direction, being the E $\frac{1}{2}$ NW $\frac{1}{4}$ SE $\frac{1}{4}$ SE $\frac{1}{4}$  (legal subdivision) of the described section. Said Mill Site Claim contains 5.0 acres, more or less.

A map of the Mill Site Claim will be recorded with the County Recorder pursuant to N.R.S. 517.040 at the time this Certificate of Location is recorded.

SIGNATURE OF LOCATOR:  
NEWMONT GOLD COMPANY  
BY:   
Agent for NEWMONT GOLD COMPANY

BOOK 247 PAGE 437

BOOK 247 PAGE 437  
OFFICIAL RECORDS  
RECORDED AT THE REQUEST OF  
Newmont Gold

'93 MAY 27 AM 58

EUREKA COUNTY, NEVADA  
M.N. REBAL EATI. RECORDER  
FILE NO. 25

145478

RECORDING REQUESTED BY AND RETURN TO:

NEWMONT GOLD COMPANY  
ATTENTION: LAND DEPARTMENT  
P.O. BOX 669  
CARLIN, NEVADA 89822

145479

CERTIFICATE OF LOCATION  
MILL SITE CLAIM

TO ALL WHOM IT MAY CONCERN:

The Undersigned hereby certifies that he, on behalf of NEWMONT GOLD COMPANY, a Delaware corporation, has caused to be located the ROAD 5 Mill Site Claim in the following quarter section(s): SE $\frac{1}{4}$  of Section 20, Township 36 North, Range 49 East, M.D.M., an Unknown Mining District, Eureka County, Nevada, on the 11th day of March, 1993. The monument of location is located at the Northeast corner (northerly boundary) of the Claim, at which point the Notice of Location was duly posted.

The name and mailing address of the locator is:


NEWMONT GOLD COMPANY  
ATTENTION: LAND DEPARTMENT  
P.O. BOX 669  
CARLIN, NEVADA 89822

Said locator is the proprietor of the Bluestar patented lode mining claims and the Beast unpatented lode mining claims generally located in Township 35 North, Range 50 East, and the 2NVE and Tara unpatented lode mining claims generally located in Township 36 North, Range 49 East, M.D.M., all in Eureka County, Nevada.

The Mill Site Claim is approximately 660 feet in the North-South direction and 330 feet in the East-West direction, being the W $\frac{1}{2}$ N $\frac{1}{2}$ SE $\frac{1}{4}$ SE $\frac{1}{4}$  (legal subdivision) of the described section. Said Mill Site Claim contains 5.0 acres, more or less.

A map of the Mill Site Claim will be recorded with the County Recorder pursuant to N.R.S. 517.040 at the time this Certificate of Location is recorded.

SIGNATURE OF LOCATOR:

NEWMONT GOLD COMPANY  


BY: Agent for NEWMONT GOLD COMPANY

145479

EUREKA COUNTY, NEVADA  
M.N. REBALEATI, RECORDER  
FILE NO. 625

'93 MAY 27 AIO 58

BOOK 247 PAGE 438  
OFFICIAL RECORDS  
RECORDED AT THE REQUEST OF  
*Newmont Gold*

BOOK 247 PAGE 438

RECORDING REQUESTED BY AND RETURN TO:

NEWMONT GOLD COMPANY

ATTENTION: LAND DEPARTMENT

P.O. BOX 669

CARLIN, NEVADA 89822

145480

CERTIFICATE OF LOCATION

MILL SITE CLAIM

TO ALL WHOM IT MAY CONCERN:

The Undersigned hereby certifies that he, on behalf of NEWMONT GOLD COMPANY, a Delaware corporation, has caused to be located the ROAD 6 Mill Site Claim in the following quarter section(s): SE¼ of Section 20, Township 36 North, Range 49 East, M.D.M., an Unknown Mining District, Eureka County, Nevada, on the 11th day of March, 1993. The monument of location is located at the Northeast corner (northerly boundary) of the Claim, at which point the Notice of Location was duly posted.

The name and mailing address of the locator is:

NEWMONT GOLD COMPANY

ATTENTION: LAND DEPARTMENT

P.O. BOX 669

CARLIN, NEVADA 89822

Said locator is the proprietor of the Bluestar patented lode mining claims and the Beast unpatented lode mining claims generally located in Township 35 North, Range 50 East, and the 2NVE and Tara unpatented lode mining claims generally located in Township 36 North, Range 49 East, M.D.M., all in Eureka County, Nevada.

The Mill Site Claim is approximately 660 feet in the North-South direction and 330 feet in the East-West direction, being the E½NE¼SE¼SE¼ (legal subdivision) of the described section. Said Mill Site Claim contains 5.0 acres, more or less.

A map of the Mill Site Claim will be recorded with the County Recorder pursuant to N.R.S. 517.040 at the time this Certificate of Location is recorded.

SIGNATURE OF LOCATOR:

NEWMONT GOLD COMPANY

BY: Agent for NEWMONT GOLD COMPANY

145480

EUREKA COUNTY, NEVADA  
M.N. REBALEATI, RECORDER  
FILE NO.

'93 MAY 27 AIO 58

Newmont Gold

BOOK 247 PAGE 439  
OFFICIAL RECORDS  
RECORDED AT THE REQUEST OF

BOOK 247 PAGE 439

RECORDING REQUESTED BY AND RETURN TO:  
NEWMONT GOLD COMPANY  
ATTENTION: LAND DEPARTMENT  
P.O. BOX 669  
CARLIN, NEVADA 89822

CERTIFICATE OF LOCATION  
MILL SITE CLAIM

TO ALL WHOM IT MAY CONCERN:

The Undersigned hereby certifies that he, on behalf of NEWMONT GOLD COMPANY, a Delaware corporation, has caused to be located the ROAD 7 Mill Site Claim in the following quarter section(s): SE $\frac{1}{4}$  of Section 20, Township 36 North, Range 49 East, M.D.M., an Unknown Mining District, Eureka County, Nevada, on the 11th day of March, 1993. The monument of location is located at the Northeast corner (northerly boundary) of the Claim, at which point the Notice of Location was duly posted.

The name and mailing address of the locator is:

NEWMONT GOLD COMPANY  
ATTENTION: LAND DEPARTMENT  
P.O. BOX 669  
CARLIN, NEVADA 89822

Said locator is the proprietor of the Bluestar patented lode mining claims and the Beast unpatented lode mining claims generally located in Township 35 North, Range 50 East, and the 2NE and Tara unpatented lode mining claims generally located in Township 36 North, Range 49 East, M.D.M., all in Eureka County, Nevada.

The Mill Site Claim is approximately 660 feet in the North-South direction and 330 feet in the East-West direction, being the E $\frac{1}{2}$ SE $\frac{1}{4}$ NE $\frac{1}{4}$ SE $\frac{1}{4}$  (legal subdivision) of the described section. Said Mill Site Claim contains 5.0 acres, more or less.

A map of the Mill Site Claim will be recorded with the County Recorder pursuant to N.R.S. 517.040 at the time this Certificate of Location is recorded.

SIGNATURE OF LOCATOR:

NEWMONT GOLD COMPANY

BY:

Agent for NEWMONT GOLD COMPANY

145481

EUREKA COUNTY, NEVADA  
M.N. REBALEATI, RECORDER  
FILE NO. 21

'93 MAY 27 AIO 58

BOOK 247 PAGE 440  
OFFICIAL RECORDS  
RECORDED AT THE REQUEST OF

Newmont Gold

BOOK 247 PAGE 440