

RECORDING REQUESTED BY AND RETURN TO:

NEWMONT GOLD COMPANY

ATTENTION: LAND DEPARTMENT

2P.O. BOX 669

CARLIN, NEVADA 89822

145511

**CERTIFICATE OF LOCATION
MILL SITE CLAIM**

TO ALL WHOM IT MAY CONCERN:

The Undersigned hereby certifies that he, on behalf of NEWMONT GOLD COMPANY, a Delaware corporation, has caused to be located the East 1 Mill Site Claim in the following quarter section(s): SE $\frac{1}{4}$ of Section 18, Township 33 North, Range 52 East, M.D.M., in Eureka County, Nevada, on the 15th day of March, 1993. The monument of location is located at the Northwest corner (northerly boundary) of the Claim, at which point a copy of the Notice of Location was duly posted.

The name and mailing address of the locator is:

NEWMONT GOLD COMPANY

ATTENTION: LAND DEPARTMENT

P.O. BOX 669

CARLIN, NEVADA 89822

Said locator is the proprietor of the There Nos. 1, 3, 5 & 7, KL 5, 6, 8 & 9, Les 1 & 4 and Point Too patented lode mining claim and Tusc, Lorti, KL 1-4, and There Nos. 2, 4, 6, 8, 9A & 10A unpatented lode mining claims generally located in Township 33 & 34 North, Range 51 East, M.D.M., Eureka County, Nevada.

The Mill Site Claim is approximately 330 feet in the North-South direction and 660 feet in the East-West direction, being the S $\frac{1}{2}$ SE $\frac{1}{4}$ SE $\frac{1}{4}$ (legal subdivision) of the described section. Said Mill Site Claim contains 5.0 acres, more or less.

A map of the Mill Site Claim will be recorded with the County Recorder pursuant to N.R.S. 517.040 at the time this Certificate of Location is recorded.

SIGNATURE OF LOCATOR:

NEWMONT GOLD COMPANY

BY: 
Agent for NEWMONT GOLD COMPANY

BOOK 247 PAGE 468

BOOK 247 PAGE 468
OFFICIAL RECORDS
RECORDED AT THE REQUEST OF
Newmont Gold Co

'93 MAY 27 AM 1:16

EUREKA COUNTY, NEVADA
M.N. REBALEATI, RECORDER
FILE NO. 6.25

145511

RECORDING REQUESTED BY AND RETURN TO:

NEWMONT GOLD COMPANY

ATTENTION: LAND DEPARTMENT

P.O. BOX 669

CARLIN, NEVADA 89822

145512

CERTIFICATE OF LOCATION

MILL SITE CLAIM

TO ALL WHOM IT MAY CONCERN:

The Undersigned hereby certifies that he, on behalf of NEWMONT GOLD COMPANY, a Delaware corporation, has caused to be located the East 2 Mill Site Claim in the following quarter section(s): SE $\frac{1}{4}$ of Section 18, Township 33 North, Range 52 East, M.D.M., in Eureka County, Nevada, on the 15th day of March, 1993. The monument of location is located at the Northwest corner (northerly boundary) of the Claim, at which point a copy of the Notice of Location was duly posted.

ATTENTION: LAND DEPARTMENT

P.O. BOX 669

CARLIN, NEVADA 89822

Said locator is the proprietor of the There Nos. 1, 3, 5 & 7, KL 5, 6, 8 & 9, Les 1 & 4 and Point Too patented lode mining claim and Tusc, Lorri, KL 1-4, and There Nos. 2, 4, 6, 8, 9A & 10A unpatented lode mining claims generally located in Township 33 & 34 North, Range 51 East, M.D.M., Eureka County, Nevada.

The Mill Site Claim is approximately 330 feet in the North-South direction and 660 feet in the East-West direction, being the N $\frac{1}{2}$ SE $\frac{1}{4}$ SE $\frac{1}{4}$ SE $\frac{1}{4}$ (legal subdivision) of the described section. Said Mill Site Claim contains 5.0 acres, more or less.

A map of the Mill Site Claim will be recorded with the County Recorder pursuant to N.R.S. 517.040 at the time this Certificate of Location is recorded.

SIGNATURE OF LOCATOR:

NEWMONT GOLD COMPANY

BY:  Agent for NEWMONT GOLD COMPANY

145512

EUREKA COUNTY, NEVADA
M.N. REBALEATI, RECORDER
FILE NO.

'93 MAY 27 AM 1:16

Newmont Gold Co

RECORDED AT THE REQUEST OF

OFFICIAL RECORDS

PAGE 469

BOOK 247

BOOK 247 PAGE 469

RECORDING REQUESTED BY AND RETURN TO:
NEWMONT GOLD COMPANY
ATTENTION: LAND DEPARTMENT
P.O. BOX 669
CARLIN, NEVADA 89822

145513

CERTIFICATE OF LOCATION
MILL SITE CLAIM

TO ALL WHOM IT MAY CONCERN:

The Undersigned hereby certifies that he, on behalf of NEWMONT GOLD COMPANY, a Delaware corporation, has caused to be located the East 3 Mill Site Claim in the following quarter section(s): SE $\frac{1}{4}$ of Section 18, Township 33 North, Range 52 East, M.D.M., in Eureka County, Nevada, on the 15th day of March, 1993. The monument of location is located at the Northwest corner (northerly boundary) of the Claim, at which point a copy of the Notice of Location was duly posted.


The name and mailing address of the locator is:

NEWMONT GOLD COMPANY
ATTENTION: LAND DEPARTMENT
P.O. BOX 669
CARLIN, NEVADA 89822

Said locator is the proprietor of the There Nos. 1, 3, 5 & 7, KL 5, 6, 8 & 9, Les 1 & 4 and Point Too patented lode mining claim and Tusc, Lorri, KL 1-4, and There Nos. 2, 4, 6, 8, 9A & 10A unpatented lode mining claims generally located in Township 33 & 34 North, Range 51 East, M.D.M., Eureka County, Nevada.

The Mill Site Claim is approximately 330 feet in the North-South direction and 660 feet in the East-West direction, being the S $\frac{1}{2}$ NE $\frac{1}{4}$ SE $\frac{1}{4}$ (legal subdivision) of the described section. Said Mill Site Claim contains 5.0 acres, more or less.

A map of the Mill Site Claim will be recorded with the County Recorder pursuant to N.R.S. 517.040 at the time this Certificate of Location is recorded.

SIGNATURE OF LOCATOR:
NEWMONT GOLD COMPANY
BY: 
Agent for NEWMONT GOLD COMPANY

BOOK 247 PAGE 470

BOOK 247 PAGE 470
OFFICIAL RECORDS
RECORDED AT THE REQUEST OF
Newmont Gold Co
'93 MAY 27 AM 1:16
EUREKA COUNTY, NEVADA
M.N. REBAL EATI, RECORDER
FILE NO. **145513**
FEE \$ 6.25

RECORDING REQUESTED BY AND RETURN TO:

NEWMONT GOLD COMPANY
ATTENTION: LAND DEPARTMENT
P.O. BOX 669
CARLIN, NEVADA 89822

145514

**CERTIFICATE OF LOCATION
MILL SITE CLAIM**

TO ALL WHOM IT MAY CONCERN:

The Undersigned hereby certifies that he, on behalf of NEWMONT GOLD COMPANY, a Delaware corporation, has caused to be located the East 4 Mill Site Claim in the following quarter section(s): SE¼ of Section 18, Township 33 North, Range 52 East, M.D.M., in Eureka County, Nevada, on the 15th day of March, 1993. The monument of location is located at the Northwest corner (northerly boundary) of the Claim, at which point a copy of the Notice of Location was duly posted.


The name and mailing address of the locator is:

NEWMONT GOLD COMPANY
ATTENTION: LAND DEPARTMENT
P.O. BOX 669
CARLIN, NEVADA 89822

Said locator is the proprietor of the There Nos. 1, 3, 5 & 7, KL 5, 6, 8 & 9, Les 1 & 4 and Point Too patented lode mining claim and Tusc, Lorr, KL 1-4, and There Nos. 2, 4, 6, 8, 9A & 10A unpatented lode mining claims generally located in Township 33 & 34 North, Range 51 East, M.D.M., Eureka County, Nevada.

The Mill Site Claim is approximately 330 feet in the North-South direction and 660 feet in the East-West direction, being the N½NE¼SE¼SE¼ (legal subdivision) of the described section. Said Mill Site Claim contains 5.0 acres, more or less.

A map of the Mill Site Claim will be recorded with the County Recorder pursuant to N.R.S. 517.040 at the time this Certificate of Location is recorded.

SIGNATURE OF LOCATOR:
NEWMONT GOLD COMPANY
BY: 
Agent for NEWMONT GOLD COMPANY

BOOK 247 PAGE 471

BOOK 247 PAGE 471
OFFICIAL RECORDS
RECORDED AT THE REQUEST OF
Newmont Gold Co

'93 MAY 27 AM 11:16

EUREKA COUNTY, NEVADA
M.N. REBALEATI, RECORDER
FILE NO.

145514

FEE \$ 6.25

RECORDING REQUESTED BY AND RETURN TO:

NEWMONT GOLD COMPANY

ATTENTION: LAND DEPARTMENT

P.O. BOX 669

CARLIN, NEVADA 89822

145515

CERTIFICATE OF LOCATION

MILL SITE CLAIM

TO ALL WHOM IT MAY CONCERN:

The Undersigned hereby certifies that he, on behalf of NEWMONT GOLD COMPANY, a Delaware corporation, has caused to be located the East 5 Mill Site Claim in the following quarter section(s): SE¼ of Section 18, Township 33 North, Range 52 East, M.D.M., in Eureka County, Nevada, on the 15th day of March, 1993. The monument of location is located at the Northwest corner (northerly boundary) of the Claim, at which point a copy of the Notice of Location was duly posted.

The name and mailing address of the locator is:

NEWMONT GOLD COMPANY

ATTENTION: LAND DEPARTMENT

P.O. BOX 669

CARLIN, NEVADA 89822

Said locator is the proprietor of the There Nos. 1, 3, 5 & 7, KL 5, 6, 8 & 9, Les 1 & 4 and Point Too patented lode mining claim and Tusc, Lorti, KL 1-4, and There Nos. 2, 4, 6, 8, 9A & 10A unpatented lode mining claims generally located in Township 33 & 34 North, Range 51 East, M.D.M., Eureka County, Nevada.

The Mill Site Claim is approximately 330 feet in the North-South direction and 660 feet in the East-West direction, being the S½SE¼NE¼SE¼ (legal subdivision) of the described section. Said Mill Site Claim contains 5.0 acres, more or less.

A map of the Mill Site Claim will be recorded with the County Recorder pursuant to N.R.S. 517.040 at the time this Certificate of Location is recorded.

SIGNATURE OF LOCATOR:

NEWMONT GOLD COMPANY

BY:  Agent for NEWMONT GOLD COMPANY

BOOK 247 PAGE 472

145515

EUREKA COUNTY, NEVADA
M.N. REBALEATI, RECORDER
FILE NO. FEE \$6.25

'93 MAY 27 AM 1:16

BOOK 247 PAGE 472
OFFICIAL RECORDS
RECORDED AT THE REQUEST OF
Newmont Gold Co

RECORDING REQUESTED BY AND RETURN TO:
NEWMONT GOLD COMPANY
ATTENTION: LAND DEPARTMENT
P.O. BOX 669
CARLIN, NEVADA 89822

145516
CERTIFICATE OF LOCATION
MILL SITE CLAIM

TO ALL WHOM IT MAY CONCERN:

The Undersigned hereby certifies that he, on behalf of NEWMONT GOLD COMPANY, a Delaware corporation, has caused to be located the East 6 Mill Site Claim in the following quarter section(s): SE $\frac{1}{4}$ of Section 18, Township 33 North, Range 52 East, M.D.M., in Eureka County, Nevada, on the 15th day of March, 1993. The monument of location is located at the Northwest corner (northerly boundary) of the Claim, at which point a copy of the Notice of Location was duly posted.


The name and mailing address of the locator is:

NEWMONT GOLD COMPANY
ATTENTION: LAND DEPARTMENT
P.O. BOX 669
CARLIN, NEVADA 89822

Said locator is the proprietor of the There Nos. 1, 3, 5 & 7, KL 5, 6, 8 & 9, Les 1 & 4 and Point Too patented lode mining claim and Tusc, Lorr, KL 1-4, and There Nos. 2, 4, 6, 8, 9A & 10A unpatented lode mining claims generally located in Township 33 & 34 North, Range 51 East, M.D.M., Eureka County, Nevada.

The Mill Site Claim is approximately 330 feet in the North-South direction and 660 feet in the East-West direction, being the N $\frac{1}{2}$ SE $\frac{1}{4}$ NE $\frac{1}{4}$ SE $\frac{1}{4}$ (legal subdivision) of the described section. Said Mill Site Claim contains 5.0 acres, more or less.

A map of the Mill Site Claim will be recorded with the County Recorder pursuant to N.R.S. 517.040 at the time this Certificate of Location is recorded.

SIGNATURE OF LOCATOR:
NEWMONT GOLD COMPANY
BY: 
Agent for NEWMONT GOLD COMPANY

BOOK 247 PAGE 473

BOOK 247 PAGE 473
OFFICIAL RECORDS
RECORDED AT THE REQUEST OF
Newmont Gold Co

'93 MAY 27 AM 1:16

EUREKA COUNTY, NEVADA
M.N. REBALEATI, RECORDER
FILE NO. **145516**
FEE \$6.25

RECORDING REQUESTED BY AND RETURN TO:

NEWMONT GOLD COMPANY

ATTENTION: LAND DEPARTMENT

P.O. BOX 669

CARLIN, NEVADA 89822

145517

**CERTIFICATE OF LOCATION
MILL SITE CLAIM**

TO ALL WHOM IT MAY CONCERN:

The Undersigned hereby certifies that he, on behalf of NEWMONT GOLD COMPANY, a Delaware corporation, has caused to be located the East 7 Mill Site Claim in the following quarter section(s): SE $\frac{1}{4}$ of Section 18, Township 33 North, Range 52 East, M.D.M., in Eureka County, Nevada, on the 15th day of March, 1993. The monument of location is located at the Northwest corner (northerly boundary) of the Claim, at which point a copy of the Notice of Location was duly posted.

The name and mailing address of the locator is:

NEWMONT GOLD COMPANY

ATTENTION: LAND DEPARTMENT

P.O. BOX 669

CARLIN, NEVADA 89822

Said locator is the proprietor of the There Nos. 1, 3, 5 & 7, KL 5, 6, 8 & 9, Les 1 & 4 and Point Too patented lode mining claim and Tusc, Lorti, KL 1-4, and There Nos. 2, 4, 6, 8, 9A & 10A unpatented lode mining claims generally located in Township 33 & 34 North, Range 51 East, M.D.M., Eureka County, Nevada.

The Mill Site Claim is approximately 330 feet in the North-South direction and 660 feet in the East-West direction, being the S $\frac{1}{2}$ NE $\frac{1}{4}$ SE $\frac{1}{4}$ (legal subdivision) of the described section. Said Mill Site Claim contains 5.0 acres, more or less.

A map of the Mill Site Claim will be recorded with the County Recorder pursuant to N.R.S. 517.040 at the time this Certificate of Location is recorded.

SIGNATURE OF LOCATOR:

NEWMONT GOLD COMPANY

BY:  Agent for NEWMONT GOLD COMPANY

BOOK 247 PAGE 474

BOOK 247 PAGE 474
OFFICIAL RECORDS
RECORDED AT THE REQUEST OF
Newmont Gold Co
'93 MAY 27 AM 1:16

EUREKA COUNTY, NEVADA
M.M. REBALEATI, RECORDER
FILE NO. **145517**
FEE \$ 6.25

RECORDING REQUESTED BY AND RETURN TO:
NEWMONT GOLD COMPANY
ATTENTION: LAND DEPARTMENT
P.O. BOX 669
CARLIN, NEVADA 89822

CERTIFICATE OF LOCATION
MILL SITE CLAIM

TO ALL WHOM IT MAY CONCERN:

The Undersigned hereby certifies that he, on behalf of NEWMONT GOLD COMPANY, a Delaware corporation, has caused to be located the East 8 Mill Site Claim in the following quarter section(s): SE $\frac{1}{4}$ of Section 18, Township 33 North, Range 52 East, M.D.M., in Eureka County, Nevada, on the 15th day of March, 1993. The monument of location is located at the Northwest corner (northerly boundary) of the Claim, at which point a copy of the Notice of Location was duly posted.

The name and mailing address of the locator is:

NEWMONT GOLD COMPANY
ATTENTION: LAND DEPARTMENT


P.O. BOX 669

CARLIN, NEVADA 89822

Said locator is the proprietor of the There Nos. 1, 3, 5 & 7, KL 5, 6, 8 & 9, Les 1 & 4 and Point Too patented lode mining claim and Tusc, Lorti, KL 1-4, and There Nos. 2, 4, 6, 8, 9A & 10A unpatented lode mining claims generally located in Township 33 & 34 North, Range 51 East, M.D.M., Eureka County, Nevada.

The Mill Site Claim is approximately 330 feet in the North-South direction and 660 feet in the East-West direction, being the N $\frac{1}{2}$ NE $\frac{1}{4}$ NE $\frac{1}{4}$ SE $\frac{1}{4}$ (legal subdivision) of the described section. Said Mill Site Claim contains 5.0 acres, more or less.

A map of the Mill Site Claim will be recorded with the County Recorder pursuant to N.R.S. 517.040 at the time this Certificate of Location is recorded.

SIGNATURE OF LOCATOR:
NEWMONT GOLD COMPANY
BY: 
Agent for NEWMONT GOLD COMPANY

BOOK 247 PAGE 475

BOOK 247 PAGE 475
OFFICIAL RECORDS
RECORDED AT THE REQUEST OF
Newmont Gold Co

'93 MAY 27 AM 1:16

EUREKA COUNTY, NEVADA
M.N. REBALEATI, RECORDER
FILE NO. 145518
FEE \$6.25

RECORDING REQUESTED BY AND RETURN TO:

NEWMONT GOLD COMPANY

ATTENTION: LAND DEPARTMENT

P.O. BOX 669

CARLIN, NEVADA 89822

145519

CERTIFICATE OF LOCATION

MILL SITE CLAIM

TO ALL WHOM IT MAY CONCERN:

The Undersigned hereby certifies that he, on behalf of NEWMONT GOLD COMPANY, a Delaware corporation, has caused to be located the East 9 Mill Site Claim in the following quarter section(s): NE¼ of Section 18, Township 33 North, Range 52 East, M.D.M., in Eureka County, Nevada, on the 15th day of March, 1993. The monument of location is located at the Northwest corner (northerly boundary) of the Claim, at which point a copy of the Notice of Location was duly posted.

The name and mailing address of the locator is:

NEWMONT GOLD COMPANY

ATTENTION: LAND DEPARTMENT

P.O. BOX 669

CARLIN, NEVADA 89822

Said locator is the proprietor of the There Nos. 1, 3, 5 & 7, KL 5, 6, 8 & 9, Les 1 & 4 and Point Too patented lode mining claim and Tusc, Lorri, KL 1-4, and There Nos. 2, 4, 6, 8, 9A & 10A unpatented lode mining claims generally located in Township 33 & 34 North, Range 51 East, M.D.M., Eureka County, Nevada.

The Mill Site Claim is approximately 330 feet in the North-South direction and 660 feet in the East-West direction, being the S¼SE¼NE¼ (legal subdivision) of the described section. Said Mill Site Claim contains 5.0 acres, more or less.

A map of the Mill Site Claim will be recorded with the County Recorder pursuant to N.R.S. 517.040 at the time this Certificate of Location is recorded.

SIGNATURE OF LOCATOR:

NEWMONT GOLD COMPANY

BY:  Agent for NEWMONT GOLD COMPANY

BOOK 247 PAGE 476

'93 MAY 27 AM 1:16

EUREKA COUNTY, NEVADA
M.N. REBALEATI, RECORDER
FILE NO. FEE \$ 6.25

145519

BOOK 247 PAGE 476
OFFICIAL RECORDS
RECORDED AT THE REQUEST OF
Newmont Gold Co

RECORDING REQUESTED BY AND RETURN TO:

NEWMONT GOLD COMPANY

ATTENTION: LAND DEPARTMENT

P.O. BOX 669

CARLIN, NEVADA 89822

145520

CERTIFICATE OF LOCATION

MILL SITE CLAIM

TO ALL WHOM IT MAY CONCERN:

The Undersigned hereby certifies that he, on behalf of NEWMONT GOLD COMPANY, a Delaware corporation, has caused to be located the East 10 Mill Site Claim in the following quarter section(s): NE¼ of Section 18, Township 33 North, Range 52 East, M.D.M., in Eureka County, Nevada, on the 15th day of March, 1993. The monument of location is located at the Northwest corner (northerly boundary) of the Claim, at which point a copy of the Notice of Location was duly posted.

The name and mailing address of the locator is:

NEWMONT GOLD COMPANY

ATTENTION: LAND DEPARTMENT


P.O. BOX 669

CARLIN, NEVADA 89822

Said locator is the proprietor of the There Nos. 1, 3, 5 & 7, KL 5, 6, 8 & 9, Les 1 & 4 and Point Too patented lode mining claim and Tusco, Lorti, KL 1-4, and There Nos. 2, 4, 6, 8, 9A & 10A unpatented lode mining claims generally located in Township 33 & 34 North, Range 51 East, M.D.M., Eureka County, Nevada.

The Mill Site Claim is approximately 330 feet in the North-South direction and 660 feet in the East-West direction, being the N¼SE¼NE¼ (legal subdivision) of the described section. Said Mill Site Claim contains 5.0 acres, more or less.

A map of the Mill Site Claim will be recorded with the County Recorder pursuant to N.R.S. 517.040 at the time this Certificate of Location is recorded.

SIGNATURE OF LOCATOR:
NEWMONT GOLD COMPANY
BY: 
Agent for NEWMONT GOLD COMPANY

BOOK 247 PAGE 477

BOOK 247 PAGE 477
OFFICIAL RECORDS
RECORDED AT THE REQUEST OF
Newmont Gold Co

93 MAY 27 AM 1:16

EUREKA COUNTY, NEVADA
M.N. REBALEATI, RECORDER
FILE NO. 145520
FEE \$6.25

RECORDING REQUESTED BY AND RETURN TO:

NEWMONT GOLD COMPANY
ATTENTION: LAND DEPARTMENT
P.O. BOX 669
CARLIN, NEVADA 89822

145521

**CERTIFICATE OF LOCATION
MILL SITE CLAIM**

TO ALL WHOM IT MAY CONCERN:

The Undersigned hereby certifies that he, on behalf of NEWMONT GOLD COMPANY, a Delaware corporation, has caused to be located the East 11 Mill Site Claim in the following quarter section(s): NE $\frac{1}{4}$ of Section 18, Township 33 North, Range 52 East, M.D.M., in Eureka County, Nevada, on the 15th day of March, 1993. The monument of location is located at the Northwest corner (northerly boundary) of the Claim, at which point a copy of the Notice of Location was duly posted.


The name and mailing address of the locator is:

NEWMONT GOLD COMPANY
ATTENTION: LAND DEPARTMENT
P.O. BOX 669
CARLIN, NEVADA 89822

Said locator is the proprietor of the There Nos. 1, 3, 5 & 7, KL 5, 6, 8 & 9, Les 1 & 4 and Point Too patented lode mining claim and Tusc, Lorti, KL 1-4, and There Nos. 2, 4, 6, 8, 9A & 10A unpatented lode mining claims generally located in Township 33 & 34 North, Range 51 East, M.D.M., Eureka County, Nevada.

The Mill Site Claim is approximately 330 feet in the North-South direction and 660 feet in the East-West direction, being the S $\frac{1}{2}$ NE $\frac{1}{4}$ SE $\frac{1}{4}$ NE $\frac{1}{4}$ (legal subdivision) of the described section. Said Mill Site Claim contains 5.0 acres, more or less.

A map of the Mill Site Claim will be recorded with the County Recorder pursuant to N.R.S. 517.040 at the time this Certificate of Location is recorded.

SIGNATURE OF LOCATOR:
NEWMONT GOLD COMPANY
BY: 
Agent for NEWMONT GOLD COMPANY

BOOK 247 PAGE 478

BOOK 247 PAGE 478
OFFICIAL RECORDS
RECORDED AT THE REQUEST OF
Newmont Gold Co

'93 MAY 27 AM 1:16

EUREKA COUNTY, NEVADA
M.N. REBALEATI, RECORDER
FILE NO. 145521
FEE \$ 6.75

RECORDING REQUESTED BY AND RETURN TO:
NEWMONT GOLD COMPANY
ATTENTION: LAND DEPARTMENT
P.O. BOX 669
CARLIN, NEVADA 89822

145522
CERTIFICATE OF LOCATION
MILL SITE CLAIM

TO ALL WHOM IT MAY CONCERN:

The Undersigned hereby certifies that he, on behalf of NEWMONT GOLD COMPANY, a Delaware corporation, has caused to be located the East 12 Mill Site Claim in the following quarter section(s): NE $\frac{1}{4}$ of Section 18, Township 33 North, Range 52 East, M.D.M., in Eureka County, Nevada, on the 15th day of March, 1993. The monument of location is located at the Northwest corner (northerly boundary) of the Claim, at which point a copy of the Notice of Location was duly posted.


The name and mailing address of the locator is:

NEWMONT GOLD COMPANY
ATTENTION: LAND DEPARTMENT
P.O. BOX 669
CARLIN, NEVADA 89822

Said locator is the proprietor of the There Nos. 1, 3, 5 & 7, KL 5, 6, 8 & 9, Les 1 & 4 and Point Too patented lode mining claim and Tusc, Lorri, KL 1-4, and There Nos. 2, 4, 6, 8, 9A & 10A unpatented lode mining claims generally located in Township 33 & 34 North, Range 51 East, M.D.M., Eureka County, Nevada.

The Mill Site Claim is approximately 330 feet in the North-South direction and 660 feet in the East-West direction, being the NE $\frac{1}{4}$ SE $\frac{1}{4}$ NE $\frac{1}{4}$ (legal subdivision) of the described section. Said Mill Site Claim contains 5.0 acres, more or less.

A map of the Mill Site Claim will be recorded with the County Recorder pursuant to N.R.S. 517.040 at the time this Certificate of Location is recorded.

SIGNATURE OF LOCATOR:
NEWMONT GOLD COMPANY
BY: 
Agent for NEWMONT GOLD COMPANY

BOOK 247 PAGE 479

BOOK 247 PAGE 479
OFFICIAL RECORDS
RECORDED AT THE REQUEST OF
Newmont Gold Co
93 MAY 27 AM 1:16

EUREKA COUNTY, NEVADA
M.N. REBAL/EATI. RECORDER
FILE NO. 145522
FEE \$ 6.25

RECORDING REQUESTED BY AND RETURN TO:

NEWMONT GOLD COMPANY

ATTENTION: LAND DEPARTMENT

P.O. BOX 669

CARLIN, NEVADA 89822

145523

CERTIFICATE OF LOCATION

MILL SITE CLAIM

TO ALL WHOM IT MAY CONCERN:

The Undersigned hereby certifies that he, on behalf of NEWMONT GOLD COMPANY, a Delaware corporation, has caused to be located the East 13 Mill Site Claim in the following quarter section(s): NE $\frac{1}{4}$ of Section 18, Township 33 North, Range 52 East, M.D.M., in Eureka County, Nevada, on the 15th day of March, 1993. The monument of location is located at the Northwest corner (northerly boundary) of the Claim, at which point a copy of the Notice of Location was duly posted.

The name and mailing address of the locator is:

NEWMONT GOLD COMPANY

ATTENTION: LAND DEPARTMENT

P.O. BOX 669

CARLIN, NEVADA 89822


Said locator is the proprietor of the There Nos. 1, 3, 5 & 7, KL 5, 6, 8 & 9, Les 1 & 4 and Point Too patented lode mining claim and Tusg, Lori, KL 1-4, and There Nos. 2, 4, 6, 8, 9A & 10A unpatented lode mining claims generally located in Township 33 & 34 North, Range 51 East, M.D.M., Eureka County, Nevada.

The Mill Site Claim is approximately 330 feet in the North-South direction and 660 feet in the East-West direction, being the S $\frac{1}{2}$ SE $\frac{1}{4}$ NE $\frac{1}{4}$ NE $\frac{1}{4}$ (legal subdivision) of the described section. Said Mill Site Claim contains 5.0 acres, more or less.

A map of the Mill Site Claim will be recorded with the County Recorder pursuant to N.R.S. 517.040 at the time this Certificate of Location is recorded.

SIGNATURE OF LOCATOR:

NEWMONT GOLD COMPANY

BY:  Agent for NEWMONT GOLD COMPANY

BOOK 247 PAGE 480

145523

EUREKA COUNTY, NEVADA
M.H. REBALEATI, RECORDER
FILE NO.

'93 MAY 27 AM 1:16

BOOK 247 PAGE 480
OFFICIAL RECORDS
RECORDED AT THE REQUEST OF
Newmont Gold Co

RECORDING REQUESTED BY AND RETURN TO:
NEWMONT GOLD COMPANY
ATTENTION: LAND DEPARTMENT
P.O. BOX 669
CARLIN, NEVADA 89822

145524
CERTIFICATE OF LOCATION
MILL SITE CLAIM

TO ALL WHOM IT MAY CONCERN:

The Undersigned hereby certifies that he, on behalf of NEWMONT GOLD COMPANY, a Delaware corporation, has caused to be located the East 14 Mill Site Claim in the following quarter section(s): NE $\frac{1}{4}$ of Section 18, Township 33 North, Range 52 East, M.D.M., in Eureka County, Nevada, on the 15th day of March, 1993. The monument of location is located at the Northwest corner (northerly boundary) of the Claim, at which point a copy of the Notice of Location was duly posted.


The name and mailing address of the locator is:

NEWMONT GOLD COMPANY
ATTENTION: LAND DEPARTMENT
P.O. BOX 669
CARLIN, NEVADA 89822

Said locator is the proprietor of the There Nos. 1, 3, 5 & 7, KL 5, 6, 8 & 9, Les 1 & 4 and Point Too patented lode mining claim and Tusco, Lorti, KL 1-4, and There Nos. 2, 4, 6, 8, 9A & 10A unpatented lode mining claims generally located in Township 33 & 34 North, Range 51 East, M.D.M., Eureka County, Nevada.

The Mill Site Claim is approximately 330 feet in the North-South direction and 660 feet in the East-West direction, being the N $\frac{1}{2}$ SE $\frac{1}{4}$ NE $\frac{1}{4}$ NE $\frac{1}{4}$ (legal subdivision) of the described section. Said Mill Site Claim contains 5.0 acres, more or less.

A map of the Mill Site Claim will be recorded with the County Recorder pursuant to N.R.S. 517.040 at the time this Certificate of Location is recorded.

SIGNATURE OF LOCATOR:
NEWMONT GOLD COMPANY
BY: 
Agent for NEWMONT GOLD COMPANY

BOOK 247 PAGE 481

BOOK 247 PAGE 481
OFFICIAL RECORDS
RECORDED AT THE REQUEST OF
Newmont Gold Co

'93 MAY 27 AM 1:16

EUREKA COUNTY, NEVADA
M.N. REBALEATI, RECORDER
FILE NO. 625

145524

RECORDING REQUESTED BY AND RETURN TO:

NEWMONT GOLD COMPANY

ATTENTION: LAND DEPARTMENT

P.O. BOX 669

CARLIN, NEVADA 89822

145525

**CERTIFICATE OF LOCATION
MILL SITE CLAIM**

TO ALL WHOM IT MAY CONCERN:

The Undersigned hereby certifies that he, on behalf of NEWMONT GOLD COMPANY, a Delaware corporation, has caused to be located the East 15 Mill Site Claim in the following quarter section(s): NE $\frac{1}{4}$ of Section 18, Township 33 North, Range 52 East, M.D.M., in Eureka County, Nevada, on the 15th day of March, 1993. The monument of location is located at the Northwest corner (northerly boundary) of the Claim, at which point a copy of the Notice of Location was duly posted.

The name and mailing address of the locator is:

NEWMONT GOLD COMPANY

ATTENTION: LAND DEPARTMENT

P.O. BOX 669

CARLIN, NEVADA 89822

Said locator is the proprietor of the There Nos. 1, 3, 5 & 7, KL 5, 6, 8 & 9, Les 1 & 4 and Point Too patented lode mining claim and Tusc, Lorr, KL 1-4, and There Nos. 2, 4, 6, 8, 9A & 10A unpatented lode mining claims generally located in Township 33 & 34 North, Range 51 East, M.D.M., Eureka County, Nevada.

The Mill Site Claim is approximately 330 feet in the North-South direction and 660 feet in the East-West direction, being the S $\frac{1}{2}$ NE $\frac{1}{4}$ NE $\frac{1}{4}$ (legal subdivision) of the described section. Said Mill Site Claim contains 5.0 acres, more or less.

A map of the Mill Site Claim will be recorded with the County Recorder pursuant to N.R.S. 517.040 at the time this Certificate of Location is recorded.

SIGNATURE OF LOCATOR:

NEWMONT GOLD COMPANY

BY: 

Agent for NEWMONT GOLD COMPANY

BOOK 247 PAGE 482

145525

EUREKA COUNTY, NEVADA
M.N. REBALEATI, RECORDER
FILE NO. FEE \$6.25

'93 MAY 27 AM 1:16

Newmont Gold Co

BOOK 247 PAGE 482
OFFICIAL RECORDS
RECORDED AT THE REQUEST OF

RECORDING REQUESTED BY AND RETURN TO:

NEWMONT GOLD COMPANY

ATTENTION: LAND DEPARTMENT

P.O. BOX 669

CARLIN, NEVADA 89822

145526

CERTIFICATE OF LOCATION

MILL SITE CLAIM

TO ALL WHOM IT MAY CONCERN:

The Undersigned hereby certifies that he, on behalf of NEWMONT GOLD COMPANY, a Delaware corporation, has caused to be located the East 16 Mill Site Claim in the following quarter section(s): NE $\frac{1}{4}$ of Section 18, Township 33 North, Range 52 East, M.D.M., in Eureka County, Nevada, on the 15th day of March, 1993. The monument of location is located at the Northwest corner (northerly boundary) of the Claim, at which point a copy of the Notice of Location was duly posted.

The name and mailing address of the locator is:

NEWMONT GOLD COMPANY

ATTENTION: LAND DEPARTMENT

P.O. BOX 669

CARLIN, NEVADA 89822


Said locator is the proprietor of the There Nos. 1, 3, 5 & 7, KL 5, 6, 8 & 9, Les 1 & 4 and Point Too patented lode mining claim and Tusg, Lorr, KL 1-4, and There Nos. 2, 4, 6, 8, 9A & 10A unpatented lode mining claims generally located in Township 33 & 34 North, Range 51 East, M.D.M., Eureka County, Nevada.

The Mill Site Claim is approximately 330 feet in the North-South direction and 660 feet in the East-West direction, being the N $\frac{1}{2}$ N $\frac{1}{2}$ E $\frac{1}{4}$ N $\frac{1}{4}$ (legal subdivision) of the described section. Said Mill Site Claim contains 5.0 acres, more or less.

A map of the Mill Site Claim will be recorded with the County Recorder pursuant to N.R.S. 517.040 at the time this Certificate of Location is recorded.

SIGNATURE OF LOCATOR:

NEWMONT GOLD COMPANY

BY:  Agent for NEWMONT GOLD COMPANY

BOOK 247 PAGE 483

145526

EUREKA COUNTY, NEVADA
M.N. REBALEATI, RECORDER
FILE NO. **6.25**

'93 MAY 27 AM 1:16

BOOK 247 PAGE 483
OFFICIAL RECORDS
RECORDED AT THE REQUEST OF
Newmont Gold Co

RECORDING REQUESTED BY AND RETURN TO:

NEWMONT GOLD COMPANY

ATTENTION: LAND DEPARTMENT

P.O. BOX 669

CARLIN, NEVADA 89822

**CERTIFICATE OF LOCATION
MILL SITE CLAIM**

145527

TO ALL WHOM IT MAY CONCERN:

The Undersigned hereby certifies that he, on behalf of NEWMONT GOLD COMPANY, a Delaware corporation, has caused to be located the East 17 Mill Site Claim in the following quarter section(s): SE $\frac{1}{4}$ of Section 18, Township 33 North, Range 52 East, M.D.M., in Eureka County, Nevada, on the 15th day of March, 1993. The monument of location is located at the Northeast corner (northerly boundary) of the Claim, at which point a copy of the Notice of Location was duly posted.

The name and mailing address of the locator is:

NEWMONT GOLD COMPANY

ATTENTION: LAND DEPARTMENT


P.O. BOX 669

CARLIN, NEVADA 89822

Said locator is the proprietor of the There Nos. 1, 3, 5 & 7, KL 5, 6, 8 & 9, Les 1 & 4 and Point Too patented lode mining claim and Tusc, Lorti, KL 1-4, and There Nos. 2, 4, 6, 8, 9A & 10A unpatented lode mining claims generally located in Township 33 & 34 North, Range 51 East, M.D.M., Eureka County, Nevada.

The Mill Site Claim is approximately 330 feet in the North-South direction and 660 feet in the East-West direction, being the S $\frac{1}{4}$ SW $\frac{1}{4}$ SE $\frac{1}{4}$ (legal subdivision) of the described section. Said Mill Site Claim contains 5.0 acres, more or less.

A map of the Mill Site Claim will be recorded with the County Recorder pursuant to N.R.S. 517.040 at the time this Certificate of Location is recorded.

SIGNATURE OF LOCATOR:
NEWMONT GOLD COMPANY
BY: 
Agent for NEWMONT GOLD COMPANY

BOOK 247 PAGE 484

BOOK 247 PAGE 484
OFFICIAL RECORDS
RECORDED AT THE REQUEST OF
Newmont Gold Co
93 MAY 27 AM 1:16

EUREKA COUNTY, NEVADA
M.N. REBALEATI, RECORDER
FILE NO. 145527
FEE \$6.25

RECORDING REQUESTED BY AND RETURN TO:

NEWMONT GOLD COMPANY

ATTENTION: LAND DEPARTMENT

P.O. BOX 669

CARLIN, NEVADA 89822

145528

CERTIFICATE OF LOCATION

MILL SITE CLAIM

TO ALL WHOM IT MAY CONCERN:

The Undersigned hereby certifies that he, on behalf of NEWMONT GOLD COMPANY, a Delaware corporation, has caused to be located the East 18 Mill Site Claim in the following quarter section(s): SE $\frac{1}{4}$ of Section 18, Township 33 North, Range 52 East, M.D.M., in Eureka County, Nevada, on the 15th day of March, 1993. The monument of location is located at the Northeast corner (northerly boundary) of the Claim, at which point a copy of the Notice of Location was duly posted.

The name and mailing address of the locator is:

NEWMONT GOLD COMPANY

ATTENTION: LAND DEPARTMENT


P.O. BOX 669

CARLIN, NEVADA 89822

Said locator is the proprietor of the There Nos. 1, 3, 5 & 7, KL 5, 6, 8 & 9, Les 1 & 4 and Point Too patented lode mining claim and Tusc, Lorr, KL 1-4, and There Nos. 2, 4, 6, 8, 9A & 10A unpatented lode mining claims generally located in Township 33 & 34 North, Range 51 East, M.D.M., Eureka County, Nevada.

The Mill Site Claim is approximately 330 feet in the North-South direction and 660 feet in the East-West direction, being the N $\frac{1}{2}$ SW $\frac{1}{4}$ SE $\frac{1}{4}$ (legal subdivision) of the described section. Said Mill Site Claim contains 5.0 acres, more or less.

A map of the Mill Site Claim will be recorded with the County Recorder pursuant to N.R.S. 517.040 at the time this Certificate of Location is recorded.

SIGNATURE OF LOCATOR:
NEWMONT GOLD COMPANY
BY: 
Agent for NEWMONT GOLD COMPANY

BOOK 247 PAGE 485

BOOK 247 PAGE 485
OFFICIAL RECORDS
RECORDED AT THE REQUEST OF
Newmont Gold Co

'93 MAY 27 AM 1:16

EUREKA COUNTY, NEVADA
M.N. REBALEATI, RECORDER
FILE NO. 6125

145528

RECORDING REQUESTED BY AND RETURN TO:

NEWMONT GOLD COMPANY
ATTENTION: LAND DEPARTMENT
P.O. BOX 669
CARLIN, NEVADA 89822

145529
CERTIFICATE OF LOCATION
MILL SITE CLAIM

TO ALL WHOM IT MAY CONCERN:

The Undersigned hereby certifies that he, on behalf of NEWMONT GOLD COMPANY, a Delaware corporation, has caused to be located the East 19 Mill Site Claim in the following quarter section(s): SE $\frac{1}{4}$ of Section 18, Township 33 North, Range 52 East, M.D.M., in Eureka County, Nevada, on the 15th day of March, 1993. The monument of location is located at the Northeast corner (northerly boundary) of the Claim, at which point a copy of the Notice of Location was duly posted.


The name and mailing address of the locator is:

NEWMONT GOLD COMPANY
ATTENTION: LAND DEPARTMENT
P.O. BOX 669
CARLIN, NEVADA 89822

Said locator is the proprietor of the There Nos. 1, 3, 5 & 7, KL 5, 6, 8 & 9, Les 1 & 4 and Point Too patented lode mining claim and Tusc, Lorr, KL 1-4, and There Nos. 2, 4, 6, 8, 9A & 10A unpatented lode mining claims generally located in Township 33 & 34 North, Range 51 East, M.D.M., Eureka County, Nevada.

The Mill Site Claim is approximately 330 feet in the North-South direction and 660 feet in the East-West direction, being the S $\frac{1}{2}$ NW $\frac{1}{4}$ SE $\frac{1}{4}$ (legal subdivision) of the described section. Said Mill Site Claim contains 5.0 acres, more or less.

A map of the Mill Site Claim will be recorded with the County Recorder pursuant to N.R.S. 517.040 at the time this Certificate of Location is recorded.

SIGNATURE OF LOCATOR:
NEWMONT GOLD COMPANY
BY: 
Agent for NEWMONT GOLD COMPANY

BOOK 247 PAGE 486

EUREKA COUNTY, NEVADA
M.N. REBATEATI, RECORDER
FILE NO. FEE \$6.25
145529

'93 MAY 27 AM 1:16

BOOK 247 PAGE 486
OFFICIAL RECORDS
RECORDED AT THE REQUEST OF
Newmont Gold Co

RECORDING REQUESTED BY AND RETURN TO:

NEWMONT GOLD COMPANY

ATTENTION: LAND DEPARTMENT

P.O. BOX 669

CARLIN, NEVADA 89822

145530

CERTIFICATE OF LOCATION

MILL SITE CLAIM

TO ALL WHOM IT MAY CONCERN:

The Undersigned hereby certifies that he, on behalf of NEWMONT GOLD COMPANY, a Delaware corporation, has caused to be located the East 20 Mill Site Claim in the following quarter section(s): SE $\frac{1}{4}$ of Section 18, Township 33 North, Range 52 East, M.D.M., in Eureka County, Nevada, on the 15th day of March, 1993. The monument of location is located at the Northeast corner (northerly boundary) of the Claim, at which point a copy of the Notice of Location was duly posted.

The name and mailing address of the locator is:

NEWMONT GOLD COMPANY

ATTENTION: LAND DEPARTMENT

P.O. BOX 669

CARLIN, NEVADA 89822

Said locator is the proprietor of the There Nos. 1, 3, 5 & 7, KL 5, 6, 8 & 9, Lcs 1 & 4 and Point Too patented lode mining claim and Tusco, Lorti, KL 1-4, and There Nos. 2, 4, 6, 8, 9A & 10A unpatented lode mining claims generally located in Township 33 & 34 North, Range 51 East, M.D.M., Eureka County, Nevada.

The Mill Site Claim is approximately 330 feet in the North-South direction and 660 feet in the East-West direction, being the N $\frac{1}{2}$ NW $\frac{1}{4}$ SE $\frac{1}{4}$ SE $\frac{1}{4}$ (legal subdivision) of the described section. Said Mill Site Claim contains 5.0 acres, more or less.

A map of the Mill Site Claim will be recorded with the County Recorder pursuant to N.R.S. 517.040 at the time this Certificate of Location is recorded.

SIGNATURE OF LOCATOR:

NEWMONT GOLD COMPANY

BY: 
Agent for NEWMONT GOLD COMPANY

BOOK 247 PAGE 487

145530

FILE NO.

M.N. REBALEATI, RECORDER

EUREKA COUNTY, NEVADA

'93 MAY 27 AM 1:16

Newmont Gold Co

RECORDED AT THE REQUEST OF

OFFICIAL RECORDS

PAGE 487

BOOK 247

RECORDING REQUESTED BY AND RETURN TO:

NEWMONT GOLD COMPANY

ATTENTION: LAND DEPARTMENT

P.O. BOX 669

CARLIN, NEVADA 89822

145531

CERTIFICATE OF LOCATION

MILL SITE CLAIM

TO ALL WHOM IT MAY CONCERN:

The Undersigned hereby certifies that he, on behalf of NEWMONT GOLD COMPANY, a Delaware corporation, has caused to be located the East 21 Mill Site Claim in the following quarter section(s): SE $\frac{1}{4}$ of Section 18, Township 33 North, Range 52 East, M.D.M., in Eureka County, Nevada, on the 15th day of March, 1993. The monument of location is located at the Northeast corner (northerly boundary) of the Claim, at which point a copy of the Notice of Location was duly posted.

The name and mailing address of the locator is:

NEWMONT GOLD COMPANY

ATTENTION: LAND DEPARTMENT

P.O. BOX 669

CARLIN, NEVADA 89822

Said locator is the proprietor of the There Nos. 1, 3, 5 & 7, KL 5, 6, 8 & 9, Lcs 1 & 4 and Point Too patented lode mining claim and Tusc, Lorti, KL 1-4, and There Nos. 2, 4, 6, 8, 9A & 10A unpatented lode mining claims generally located in Township 33 & 34 North, Range 51 East, M.D.M., Eureka County, Nevada.

The Mill Site Claim is approximately 330 feet in the North-South direction and 660 feet in the East-West direction, being the S $\frac{1}{2}$ SW $\frac{1}{4}$ NE $\frac{1}{4}$ SE $\frac{1}{4}$ (legal subdivision) of the described section. Said Mill Site Claim contains 5.0 acres, more or less.

A map of the Mill Site Claim will be recorded with the County Recorder pursuant to N.R.S. 517.040 at the time this Certificate of Location is recorded.

SIGNATURE OF LOCATOR:

NEWMONT GOLD COMPANY

BY:  Agent for NEWMONT GOLD COMPANY

BOOK 247 PAGE 488

145531

FILE NO.

M.N. REBALEATI, RECORDER

EUREKA COUNTY, NEVADA

'93 MAY 27 AM 1:16

Newmont Gold Co

RECORDED AT THE REQUEST OF

BOOK 247 PAGE 488

RECORDING REQUESTED BY AND RETURN TO:

NEWMONT GOLD COMPANY

ATTENTION: LAND DEPARTMENT

P.O. BOX 669

CARLIN, NEVADA 89822

145532

CERTIFICATE OF LOCATION

MILL SITE CLAIM

TO ALL WHOM IT MAY CONCERN:

The Undersigned hereby certifies that he, on behalf of NEWMONT GOLD COMPANY, a Delaware corporation, has caused to be located the East 22 Mill Site Claim in the following quarter section(s): SE $\frac{1}{4}$ of Section 18, Township 33 North, Range 52 East, M.D.M., in Eureka County, Nevada, on the 15th day of March, 1993. The monument of location is located at the Northeast corner (northerly boundary) of the Claim, at which point a copy of the Notice of Location was duly posted.

The name and mailing address of the locator is:

NEWMONT GOLD COMPANY

ATTENTION: LAND DEPARTMENT


P.O. BOX 669

CARLIN, NEVADA 89822

Said locator is the proprietor of the There Nos. 1, 3, 5 & 7, KL 5, 6, 8 & 9, Les 1 & 4 and Point Too patented lode mining claim and Tusc, Lorti, KL 1-4, and There Nos. 2, 4, 6, 8, 9A & 10A unpatented lode mining claims generally located in Township 33 & 34 North, Range 51 East, M.D.M., Eureka County, Nevada.

The Mill Site Claim is approximately 330 feet in the North-South direction and 660 feet in the East-West direction, being the N $\frac{1}{2}$ SW $\frac{1}{4}$ NE $\frac{1}{4}$ SE $\frac{1}{4}$ (legal subdivision) of the described section. Said Mill Site Claim contains 5.0 acres, more or less.

A map of the Mill Site Claim will be recorded with the County Recorder pursuant to N.R.S. 517.040 at the time this Certificate of Location is recorded.

SIGNATURE OF LOCATOR:
NEWMONT GOLD COMPANY
BY: 
Agent for NEWMONT GOLD COMPANY

BOOK 247 PAGE 489

BOOK 247 PAGE 489
OFFICIAL RECORDS
RECORDED AT THE REQUEST OF
Newmont Gold Co.

'93 MAY 27 AM 1:16

EUREKA COUNTY, NEVADA
M.N. REBALEATI, RECORDER
FILE NO. 145532
FEE \$ 6.25

RECORDING REQUESTED BY AND RETURN TO:

NEWMONT GOLD COMPANY

ATTENTION: LAND DEPARTMENT

P.O. BOX 669

CARLIN, NEVADA 89822

145533

CERTIFICATE OF LOCATION

MILL SITE CLAIM

TO ALL WHOM IT MAY CONCERN:

The Undersigned hereby certifies that he, on behalf of NEWMONT GOLD COMPANY, a Delaware corporation, has caused to be located the East 23 Mill Site Claim in the following quarter section(s): SE $\frac{1}{4}$ of Section 18, Township 33 North, Range 52 East, M.D.M., in Eureka County, Nevada, on the 15th day of March, 1993. The monument of location is located at the Northeast corner (northerly boundary) of the Claim, at which point a copy of the Notice of Location was duly posted.

The name and mailing address of the locator is:

NEWMONT GOLD COMPANY

ATTENTION: LAND DEPARTMENT

P.O. BOX 669

CARLIN, NEVADA 89822

Said locator is the proprietor of the There Nos. 1, 3, 5 & 7, KL 5, 6, 8 & 9, Les 1 & 4 and Point Too patented lode mining claim and Tusc, Lorri, KL 1-4, and There Nos. 2, 4, 6, 8, 9A & 10A unpatented lode mining claims generally located in Township 33 & 34 North, Range 51 East, M.D.M., Eureka County, Nevada.

The Mill Site Claim is approximately 330 feet in the North-South direction and 660 feet in the East-West direction, being the S $\frac{1}{2}$ NW $\frac{1}{4}$ NE $\frac{1}{4}$ SE $\frac{1}{4}$ (legal subdivision) of the described section. Said Mill Site Claim contains 5.0 acres, more or less.

A map of the Mill Site Claim will be recorded with the County Recorder pursuant to N.R.S. 517.040 at the time this Certificate of Location is recorded.

SIGNATURE OF LOCATOR:

NEWMONT GOLD COMPANY

BY:  Agent for NEWMONT GOLD COMPANY

BOOK 247 PAGE 490

EUREKA COUNTY, NEVADA;
M.N. REALEATI. RECORDER
FILE NO. **145533**
FEES \$6.25

'93 MAY 27 AM 1:16

BOOK 247 PAGE 490
OFFICIAL RECORDS
RECORDED AT THE REQUEST OF
Newmont Gold Co

RECORDING REQUESTED BY AND RETURN TO:

NEWMONT GOLD COMPANY
ATTENTION: LAND DEPARTMENT
P.O. BOX 669
CARLIN, NEVADA 89822

145534

CERTIFICATE OF LOCATION
MILL SITE CLAIM

TO ALL WHOM IT MAY CONCERN:

The Undersigned hereby certifies that he, on behalf of NEWMONT GOLD COMPANY, a Delaware corporation, has caused to be located the East 24 Mill Site Claim in the following quarter section(s): SE¼ of Section 18, Township 33 North, Range 52 East, M.D.M., in Eureka County, Nevada, on the 15th day of March, 1993. The monument of location is located at the Northeast corner (northerly boundary) of the Claim, at which point a copy of the Notice of Location was duly posted.


The name and mailing address of the locator is:

NEWMONT GOLD COMPANY
ATTENTION: LAND DEPARTMENT
P.O. BOX 669
CARLIN, NEVADA 89822

Said locator is the proprietor of the There Nos. 1, 3, 5 & 7, KL 5, 6, 8 & 9, Les 1 & 4 and Point Too patented lode mining claim and Tusc, Lorti, KL 1-4, and There Nos. 2, 4, 6, 8, 9A & 10A unpatented lode mining claims generally located in Township 33 & 34 North, Range 51 East, M.D.M., Eureka County, Nevada.

The Mill Site Claim is approximately 330 feet in the North-South direction and 660 feet in the East-West direction, being the N¼NW¼NE¼SE¼ (legal subdivision) of the described section. Said Mill Site Claim contains 5.0 acres, more or less.

A map of the Mill Site Claim will be recorded with the County Recorder pursuant to N.R.S. 517.040 at the time this Certificate of Location is recorded.

SIGNATURE OF LOCATOR:
NEWMONT GOLD COMPANY
BY: 
Agent for NEWMONT GOLD COMPANY

BOOK 247 PAGE 491

BOOK 247 PAGE 491
OFFICIAL RECORDS
RECORDED AT THE REQUEST OF
Newmont Gold Co
'93 MAY 27 AM 1:16

EUREKA COUNTY, NEVADA
M.N. REBALEATH, RECORDER
FILE NO. 145534
FEE \$6.75

RECORDING REQUESTED BY AND RETURN TO:

NEWMONT GOLD COMPANY
ATTENTION: LAND DEPARTMENT
P.O. BOX 669
CARLIN, NEVADA 89822

145535

CERTIFICATE OF LOCATION
MILL SITE CLAIM

TO ALL WHOM IT MAY CONCERN:

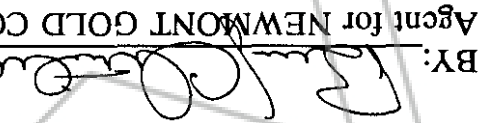
The Undersigned hereby certifies that he, on behalf of NEWMONT GOLD COMPANY, a Delaware corporation, has caused to be located the East 25 Mill Site Claim in the following quarter section(s): NE¼ of Section 18, Township 33 North, Range 52 East, M.D.M., in Eureka County, Nevada, on the 15th day of March, 1993. The monument of location is located at the Northeast corner (northerly boundary) of the Claim, at which point a copy of the Notice of Location was duly posted.

The name and mailing address of the locator is:
NEWMONT GOLD COMPANY
ATTENTION: LAND DEPARTMENT
P.O. BOX 669
CARLIN, NEVADA 89822

Said locator is the proprietor of the There Nos. 1, 3, 5 & 7, KL 5, 6, 8 & 9, Les 1 & 4 and Point Too patented lode mining claim and Tusc, Lorti, KL 1-4, and There Nos. 2, 4, 6, 8, 9A & 10A unpatented lode mining claims generally located in Township 33 & 34 North, Range 51 East, M.D.M., Eureka County, Nevada.

The Mill Site Claim is approximately 330 feet in the North-South direction and 660 feet in the East-West direction, being the S½SW¼SE¼NE¼ (legal subdivision) of the described section. Said Mill Site Claim contains 5.0 acres, more or less.

A map of the Mill Site Claim will be recorded with the County Recorder pursuant to N.R.S. 517.040 at the time this Certificate of Location is recorded.

SIGNATURE OF LOCATOR:
NEWMONT GOLD COMPANY
BY: 
Agent for NEWMONT GOLD COMPANY

BOOK 247 PAGE 492

'93 MAY 27 AM 1:16

EUREKA COUNTY, NEVADA
M.N. REBALEATI, RECORDER
FILE NO. 145535
FEE \$ 6.25

BOOK 247 PAGE 492
OFFICIAL RECORDS
RECORDED AT THE REQUEST OF
Newmont Gold Co


BOOK 247 PAGE 493
OFFICIAL RECORDS
RECORDED AT THE REQUEST OF
Newmont Gold Co

'93 MAY 27 AM 1:16

EUREKA COUNTY, NEVADA
M.H. REBALEATI, RECORDER
FILE NO. FEE \$ 6.25

145536

BOOK 247 PAGE 493

SIGNATURE OF LOCATOR:
NEWMONT GOLD COMPANY
BY: 
Agent for NEWMONT GOLD COMPANY

A map of the Mill Site Claim will be recorded with the County Recorder pursuant to N.R.S. 517.040 at the time this Certificate of Location is recorded.

The Mill Site Claim is approximately 330 feet in the North-South direction and 660 feet in the East-West direction, being the N $\frac{1}{4}$ SW $\frac{1}{4}$ SE $\frac{1}{4}$ NE $\frac{1}{4}$ (legal subdivision) of the described section. Said Mill Site Claim contains 5.0 acres, more or less.

Said locator is the proprietor of the There Nos. 1, 3, 5 & 7, KL 5, 6, 8 & 9, Les 1 & 4 and Point Too patented lode mining claim and Tusc, Lorri, KL 1-4, and There Nos. 2, 4, 6, 8, 9A & 10A unpatented lode mining claims generally located in Township 33 & 34 North, Range 51 East, M.D.M., Eureka County, Nevada.

The name and mailing address of the locator is:
NEWMONT GOLD COMPANY
ATTENTION: LAND DEPARTMENT
P.O. BOX 669
CARLIN, NEVADA 89822

The Undersigned hereby certifies that he, on behalf of NEWMONT GOLD COMPANY, a Delaware corporation, has caused to be located the East 26 Mill Site Claim in the following quarter section(s): NE $\frac{1}{4}$ of Section 18, Township 33 North, Range 52 East, M.D.M., in Eureka County, Nevada, on the 15th day of March, 1993. The monument of location is located at the Northeast corner (northerly boundary) of the Claim, at which point a copy of the Notice of Location was duly posted.

TO ALL WHOM IT MAY CONCERN:

145536
CERTIFICATE OF LOCATION
MILL SITE CLAIM

RECORDING REQUESTED BY AND RETURN TO:
NEWMONT GOLD COMPANY
ATTENTION: LAND DEPARTMENT
P.O. BOX 669
CARLIN, NEVADA 89822

RECORDING REQUESTED BY AND RETURN TO:

NEWMONT GOLD COMPANY
ATTENTION: LAND DEPARTMENT
P.O. BOX 669
CARLIN, NEVADA 89822

145537

**CERTIFICATE OF LOCATION
MILL SITE CLAIM**

TO ALL WHOM IT MAY CONCERN:

The Undersigned hereby certifies that he, on behalf of NEWMONT GOLD COMPANY, a Delaware corporation, has caused to be located the East 27 Mill Site Claim in the following quarter section(s): NE¼ of Section 18, Township 33 North, Range 52 East, M.D.M., in Eureka County, Nevada, on the 15th day of March, 1993. The monument of location is located at the Northeast corner (northerly boundary) of the Claim, at which point a copy of the Notice of Location was duly posted.

The name and mailing address of the locator is:

NEWMONT GOLD COMPANY
ATTENTION: LAND DEPARTMENT
P.O. BOX 669
CARLIN, NEVADA 89822

Said locator is the proprietor of the There Nos. 1, 3, 5 & 7, KL 5, 6, 8 & 9, Les 1 & 4 and Point Too patented lode mining claim and Tusc, Lorti, KL 1-4, and There Nos. 2, 4, 6, 8, 9A & 10A unpatented lode mining claims generally located in Township 33 & 34 North, Range 51 East, M.D.M., Eureka County, Nevada.

The Mill Site Claim is approximately 330 feet in the North-South direction and 660 feet in the East-West direction, being the S½NW¼SE¼NE¼ (legal subdivision) of the described section. Said Mill Site Claim contains 5.0 acres, more or less.

A map of the Mill Site Claim will be recorded with the County Recorder pursuant to N.R.S. 517.040 at the time this Certificate of Location is recorded.

SIGNATURE OF LOCATOR:

NEWMONT GOLD COMPANY

[Handwritten Signature]

Agent for NEWMONT GOLD COMPANY

BOOK 247 PAGE 494

145537

EUREKA COUNTY, NEVADA
M.N. REBALEATI, RECORDER
FILE NO. *625*

'93 MAY 27 AM 1:16

BOOK 247 PAGE 494
OFFICIAL RECORDS
RECORDED AT THE REQUEST OF
Newmont Gold

RECORDING REQUESTED BY AND RETURN TO:

NEWMONT GOLD COMPANY

ATTENTION: LAND DEPARTMENT

P.O. BOX 669

CARLIN, NEVADA 89822

145538

CERTIFICATE OF LOCATION

MILL SITE CLAIM

TO ALL WHOM IT MAY CONCERN:

The Undersigned hereby certifies that he, on behalf of NEWMONT GOLD COMPANY, a Delaware corporation, has caused to be located the East 28 Mill Site Claim in the following quarter section(s): NE $\frac{1}{4}$ of Section 18, Township 33 North, Range 52 East, M.D.M., in Eureka County, Nevada, on the 15th day of March, 1993. The monument of location is located at the Northeast corner (northerly boundary) of the Claim, at which point a copy of the Notice of Location was duly posted.

The name and mailing address of the locator is:

NEWMONT GOLD COMPANY

ATTENTION: LAND DEPARTMENT


P.O. BOX 669

CARLIN, NEVADA 89822

Said locator is the proprietor of the There Nos. 1, 3, 5 & 7, KL 5, 6, 8 & 9, Les 1 & 4 and Point Too patented lode mining claim and Tusc, Lorri, KL 1-4, and There Nos. 2, 4, 6, 8, 9A & 10A unpatented lode mining claims generally located in Township 33 & 34 North, Range 51 East, M.D.M., Eureka County, Nevada.

The Mill Site Claim is approximately 330 feet in the North-South direction and 660 feet in the East-West direction, being the N $\frac{1}{2}$ NW $\frac{1}{4}$ SE $\frac{1}{4}$ NE $\frac{1}{4}$ (legal subdivision) of the described section. Said Mill Site Claim contains 5.0 acres, more or less.

A map of the Mill Site Claim will be recorded with the County Recorder pursuant to N.R.S. 517.040 at the time this Certificate of Location is recorded.

SIGNATURE OF LOCATOR:
NEWMONT GOLD COMPANY
BY: 
Agent for NEWMONT GOLD COMPANY

BOOK 247 PAGE 495

BOOK 247 PAGE 495
OFFICIAL RECORDS
RECORDED AT THE REQUEST OF
Newmont Gold
'93 MAY 27 AM 1:16

EUREKA COUNTY, NEVADA
M.N. REBALEATI, RECORDER
FILE NO. 145538
FEE \$ 6.25

RECORDING REQUESTED BY AND RETURN TO:

NEWMONT GOLD COMPANY
ATTENTION: LAND DEPARTMENT
P.O. BOX 669
CARLIN, NEVADA 89822

145539

CERTIFICATE OF LOCATION
MILL SITE CLAIM

TO ALL WHOM IT MAY CONCERN:

The Undersigned hereby certifies that he, on behalf of NEWMONT GOLD COMPANY, a Delaware corporation, has caused to be located the East 29 Mill Site Claim in the following quarter section(s): NE¼ of Section 18, Township 33 North, Range 52 East, M.D.M., in Eureka County, Nevada, on the 15th day of March, 1993. The monument of location is located at the Northeast corner (northerly boundary) of the Claim, at which point a copy of the Notice of Location was duly posted.

The name and mailing address of the locator is:

NEWMONT GOLD COMPANY
ATTENTION: LAND DEPARTMENT
P.O. BOX 669
CARLIN, NEVADA 89822

Said locator is the proprietor of the There Nos. 1, 3, 5 & 7, KL 5, 6, 8 & 9, Les 1 & 4 and Point Too patented lode mining claim and Tusc, Lorri, KL 1-4, and There Nos. 2, 4, 6, 8, 9A & 10A unpatented lode mining claims generally located in Township 33 & 34 North, Range 51 East, M.D.M., Eureka County, Nevada.

The Mill Site Claim is approximately 330 feet in the North-South direction and 660 feet in the East-West direction, being the S½SW¼NE¼NE¼ (legal subdivision) of the described section. Said Mill Site Claim contains 5.0 acres, more or less.

A map of the Mill Site Claim will be recorded with the County Recorder pursuant to N.R.S. 517.040 at the time this Certificate of Location is recorded.

SIGNATURE OF LOCATOR:
NEWMONT GOLD COMPANY
BY: [Signature]
Agent for NEWMONT GOLD COMPANY

BOOK 247 PAGE 496

BOOK 247 PAGE 496
OFFICIAL RECORDS
RECORDED AT THE REQUEST OF
Newmont Gold
93 MAY 27 AM 1:16

EUREKA COUNTY, NEVADA
M.N. REBALEATI, RECORDER
FILE NO. 6-25
145539

RECORDING REQUESTED BY AND RETURN TO:

NEWMONT GOLD COMPANY
ATTENTION: LAND DEPARTMENT

P.O. BOX 669
CARLIN, NEVADA 89822

145540

CERTIFICATE OF LOCATION
MILL SITE CLAIM

TO ALL WHOM IT MAY CONCERN:

The Undersigned hereby certifies that he, on behalf of NEWMONT GOLD COMPANY, a Delaware corporation, has caused to be located the East 30 Mill Site Claim in the following quarter section(s): NE $\frac{1}{4}$ of Section 18, Township 33 North, Range 52 East, M.D.M., in Eureka County, Nevada, on the 15th day of March, 1993. The monument of location is located at the Northeast corner (northerly boundary) of the Claim, at which point a copy of the Notice of Location was duly posted.

The name and mailing address of the locator is:

NEWMONT GOLD COMPANY
ATTENTION: LAND DEPARTMENT

P.O. BOX 669


CARLIN, NEVADA 89822

Said locator is the proprietor of the There Nos. 1, 3, 5 & 7, KL 5, 6, 8 & 9, Les 1 & 4 and Point Too patented lode mining claim and Tusc, Lorri, KL 1-4, and There Nos. 2, 4, 6, 8, 9A & 10A unpatented lode mining claims generally located in Township 33 & 34 North, Range 51 East, M.D.M., Eureka County, Nevada.

The Mill Site Claim is approximately 330 feet in the North-South direction and 660 feet in the East-West direction, being the N $\frac{1}{2}$ SW $\frac{1}{4}$ NE $\frac{1}{4}$ (legal subdivision) of the described section. Said Mill Site Claim contains 5.0 acres, more or less.

A map of the Mill Site Claim will be recorded with the County Recorder pursuant to N.R.S. 517.040 at the time this Certificate of Location is recorded.

SIGNATURE OF LOCATOR:
NEWMONT GOLD COMPANY



BY: _____
Agent for NEWMONT GOLD COMPANY

BOOK 247 PAGE 497

BOOK 247 PAGE 497
OFFICIAL RECORDS
RECORDED AT THE REQUEST OF
Newmont Gold
93 MAY 27 AM 11:17

EUREKA COUNTY, NEVADA
M.N. REBALEATI, RECORDER
FILE NO. *625*
145540

RECORDING REQUESTED BY AND RETURN TO:

NEWMONT GOLD COMPANY

ATTENTION: LAND DEPARTMENT

P.O. BOX 669

CARLIN, NEVADA 89822

145541

**CERTIFICATE OF LOCATION
MILL SITE CLAIM**

TO ALL WHOM IT MAY CONCERN:

The Undersigned hereby certifies that he, on behalf of NEWMONT GOLD COMPANY, a Delaware corporation, has caused to be located the East 31 Mill Site Claim in the following quarter section(s): NE $\frac{1}{4}$ of Section 18, Township 33 North, Range 52 East, M.D.M., in Eureka County, Nevada, on the 15th day of March, 1993. The monument of location is located at the Northeast corner (northerly boundary) of the Claim, at which point a copy of the Notice of Location was duly posted.

The name and mailing address of the locator is:

NEWMONT GOLD COMPANY

ATTENTION: LAND DEPARTMENT


P.O. BOX 669

CARLIN, NEVADA 89822

Said locator is the proprietor of the There Nos. 1, 3, 5 & 7, KL 5, 6, 8 & 9, Les 1 & 4 and Point Too patented lode mining claim and Tusc, Lorri, KL 1-4, and There Nos. 2, 4, 6, 8, 9A & 10A unpatented lode mining claims generally located in Township 33 & 34 North, Range 51 East, M.D.M., Eureka County, Nevada.

The Mill Site Claim is approximately 330 feet in the North-South direction and 660 feet in the East-West direction, being the S $\frac{1}{2}$ NW $\frac{1}{4}$ NE $\frac{1}{4}$ (legal subdivision) of the described section. Said Mill Site Claim contains 5.0 acres, more or less.

A map of the Mill Site Claim will be recorded with the County Recorder pursuant to N.R.S. 517.040 at the time this Certificate of Location is recorded.

SIGNATURE OF LOCATOR:
NEWMONT GOLD COMPANY
BY: 
Agent for NEWMONT GOLD COMPANY

BOOK 247 PAGE 498

145541

EUREKA COUNTY, NEVADA
M.N. REBALEATI, RECORDER
FILE NO. 1925

93 MAY 27 AM 1:17

Newmont Gold

BOOK 247 PAGE 498
OFFICIAL RECORDS
RECORDED AT THE REQUEST OF

RECORDING REQUESTED BY AND RETURN TO:

NEWMONT GOLD COMPANY

ATTENTION: LAND DEPARTMENT

P.O. BOX 669

CARLIN, NEVADA 89822

145542

CERTIFICATE OF LOCATION

MILL SITE CLAIM

TO ALL WHOM IT MAY CONCERN:

The Undersigned hereby certifies that he, on behalf of NEWMONT GOLD COMPANY, a Delaware corporation, has caused to be located the East 32 Mill Site Claim in the following quarter section(s): NE $\frac{1}{4}$ of Section 18, Township 33 North, Range 52 East, M.D.M., in Eureka County, Nevada, on the 15th day of March, 1993. The monument of location is located at the Northeast corner (northerly boundary) of the Claim, at which point a copy of the Notice of Location was duly posted.

The name and mailing address of the locator is:

NEWMONT GOLD COMPANY

ATTENTION: LAND DEPARTMENT


P.O. BOX 669

CARLIN, NEVADA 89822

Said locator is the proprietor of the There Nos. 1, 3, 5 & 7, KL 5, 6, 8 & 9, Les 1 & 4 and Point Too patented lode mining claim and Tusc, Lorti, KL 1-4, and There Nos. 2, 4, 6, 8, 9A & 10A unpatented lode mining claims generally located in Township 33 & 34 North, Range 51 East, M.D.M., Eureka County, Nevada.

The Mill Site Claim is approximately 330 feet in the North-South direction and 660 feet in the East-West direction, being the N $\frac{1}{2}$ NW $\frac{1}{4}$ NE $\frac{1}{4}$ (legal subdivision) of the described section. Said Mill Site Claim contains 5.0 acres, more or less.

A map of the Mill Site Claim will be recorded with the County Recorder pursuant to N.R.S. 517.040 at the time this Certificate of Location is recorded.

SIGNATURE OF LOCATOR:
NEWMONT GOLD COMPANY
BY: 
Agent for NEWMONT GOLD COMPANY

BOOK 247 PAGE 499

BOOK 247 PAGE 499
OFFICIAL RECORDS
RECORDED AT THE REQUEST OF

Newmont Gold
'93 MAY 27 AM 1:17

EUREKA COUNTY, NEVADA
M.N. REBALEATI, RECORDER
FILE NO. *622*

145542

RECORDING REQUESTED BY AND RETURN TO:

NEWMONT GOLD COMPANY

ATTENTION: LAND DEPARTMENT

P.O. BOX 669

CARLIN, NEVADA 89822

145543

CERTIFICATE OF LOCATION

MILL SITE CLAIM

TO ALL WHOM IT MAY CONCERN:

The Undersigned hereby certifies that he, on behalf of NEWMONT GOLD COMPANY, a Delaware corporation, has caused to be located the East 33 Mill Site Claim in the following quarter section(s): SE $\frac{1}{4}$ of Section 18, Township 33 North, Range 52 East, M.D.M., in Eureka County, Nevada, on the 16th day of March, 1993. The monument of location is located at the Northwest corner (northerly boundary) of the Claim, at which point a copy of the Notice of Location was duly posted.

The name and mailing address of the locator is:

NEWMONT GOLD COMPANY

ATTENTION: LAND DEPARTMENT


P.O. BOX 669

CARLIN, NEVADA 89822

Said locator is the proprietor of the There Nos. 1, 3, 5 & 7, KL 5, 6, 8 & 9, Lcs 1 & 4 and Point Too patented lode mining claim and Tusc, Lorr, KL 1-4, and There Nos. 2, 4, 6, 8, 9A & 10A unpatented lode mining claims generally located in Township 33 & 34 North, Range 51 East, M.D.M., Eureka County, Nevada.

The Mill Site Claim is approximately 330 feet in the North-South direction and 660 feet in the East-West direction, being the S $\frac{1}{2}$ SE $\frac{1}{4}$ SW $\frac{1}{4}$ SE $\frac{1}{4}$ (legal subdivision) of the described section. Said Mill Site Claim contains 5.0 acres, more or less.

A map of the Mill Site Claim will be recorded with the County Recorder pursuant to N.R.S. 517.040 at the time this Certificate of Location is recorded.

SIGNATURE OF LOCATOR:
NEWMONT GOLD COMPANY
BY: 
Agent for NEWMONT GOLD COMPANY

BOOK 247 PAGE 500

145543

EUREKA COUNTY, NEVADA
M.N. REBALEATI, RECORDER
FILE NO. 625

'93 MAY 27 AM 1:17

BOOK 247 PAGE 500
OFFICIAL RECORDS
RECORDED AT THE REQUEST OF
Newmont Gold

RECORDING REQUESTED BY AND RETURN TO:

NEWMONT GOLD COMPANY
ATTENTION: LAND DEPARTMENT
P.O. BOX 669
CARLIN, NEVADA 89822

145544

CERTIFICATE OF LOCATION
MILL SITE CLAIM

TO ALL WHOM IT MAY CONCERN:

The Undersigned hereby certifies that he, on behalf of NEWMONT GOLD COMPANY, a Delaware corporation, has caused to be located the East 34 Mill Site Claim in the following quarter section(s): SE $\frac{1}{4}$ of Section 18, Township 33 North, Range 52 East, M.D.M., in Eureka County, Nevada, on the 16th day of March, 1993. The monument of location is located at the Northwest corner (northerly boundary) of the Claim, at which point a copy of the Notice of Location was duly posted.


The name and mailing address of the locator is:

NEWMONT GOLD COMPANY
ATTENTION: LAND DEPARTMENT
P.O. BOX 669
CARLIN, NEVADA 89822

Said locator is the proprietor of the There Nos. 1, 3, 5 & 7, KL 5, 6, 8 & 9, Les 1 & 4 and Point Too patented lode mining claim and Tusc, Lorr, KL 1-4, and There Nos. 2, 4, 6, 8, 9A & 10A unpatented lode mining claims generally located in Township 33 & 34 North, Range 51 East, M.D.M., Eureka County, Nevada.

The Mill Site Claim is approximately 330 feet in the North-South direction and 660 feet in the East-West direction, being the N $\frac{1}{2}$ SE $\frac{1}{4}$ /SW $\frac{1}{4}$ SE $\frac{1}{4}$ (legal subdivision) of the described section. Said Mill Site Claim contains 5.0 acres, more or less.

A map of the Mill Site Claim will be recorded with the County Recorder pursuant to N.R.S. 517.040 at the time this Certificate of Location is recorded.

SIGNATURE OF LOCATOR:
NEWMONT GOLD COMPANY
BY: 
Agent for NEWMONT GOLD COMPANY

BOOK 247 PAGE 501

BOOK 247 PAGE 501
OFFICIAL RECORDS
RECORDED AT THE REQUEST OF
Newmont Gold Co
'93 MAY 27 AM 1:17

EUREKA COUNTY, NEVADA
M.N. REBALEATI, RECORDER
FILE NO. **145544**
FEE \$6.25

RECORDING REQUESTED BY AND RETURN TO:

NEWMONT GOLD COMPANY
ATTENTION: LAND DEPARTMENT
P.O. BOX 669
CARLIN, NEVADA 89822

145545

CERTIFICATE OF LOCATION
MILL SITE CLAIM

TO ALL WHOM IT MAY CONCERN:

The Undersigned hereby certifies that he, on behalf of NEWMONT GOLD COMPANY, a Delaware corporation, has caused to be located the East 35 Mill Site Claim in the following quarter section(s): SE¼ of Section 18, Township 33 North, Range 52 East, M.D.M., in Eureka County, Nevada, on the 16th day of March, 1993. The monument of location is located at the Northwest corner (northerly boundary) of the Claim, at which point a copy of the Notice of Location was duly posted.

The name and mailing address of the locator is:

NEWMONT GOLD COMPANY
ATTENTION: LAND DEPARTMENT
P.O. BOX 669
CARLIN, NEVADA 89822

Said locator is the proprietor of the There Nos. 1, 3, 5 & 7, KL 5, 6, 8 & 9, Les 1 & 4 and Point Too patented lode mining claim and Tusc, Lorri, KL 1-4, and There Nos. 2, 4, 6, 8, 9A & 10A unpatented lode mining claims generally located in Township 33 & 34 North, Range 51 East, M.D.M., Eureka County, Nevada.

The Mill Site Claim is approximately 330 feet in the North-South direction and 660 feet in the East-West direction, being the S¼NE¼SW¼SE¼ (legal subdivision) of the described section. Said Mill Site Claim contains 5.0 acres, more or less.

A map of the Mill Site Claim will be recorded with the County Recorder pursuant to N.R.S. 517.040 at the time this Certificate of Location is recorded.

SIGNATURE OF LOCATOR:
NEWMONT GOLD COMPANY
BY: [Signature]
Agent for NEWMONT GOLD COMPANY

BOOK 247 PAGE 502

BOOK 247 PAGE 502
OFFICIAL RECORDS
RECORDED AT THE REQUEST OF
Newmont Gold Co

93 MAY 27 AM 1:17

EUREKA COUNTY, NEVADA
M.N. REBALEATI, RECORDER
FILE NO. **145545**
FEES \$ 6.25

RECORDING REQUESTED BY AND RETURN TO:
NEWMONT GOLD COMPANY
ATTENTION: LAND DEPARTMENT
P.O. BOX 669
CARLIN, NEVADA 89822

145546
CERTIFICATE OF LOCATION
MILL SITE CLAIM

TO ALL WHOM IT MAY CONCERN:

The Undersigned hereby certifies that he, on behalf of NEWMONT GOLD COMPANY, a Delaware corporation, has caused to be located the East 36 Mill Site Claim in the following quarter section(s): SE $\frac{1}{4}$ of Section 18, Township 33 North, Range 52 East, M.D.M., in Eureka County, Nevada, on the 16th day of March, 1993. The monument of location is located at the Northwest corner (northerly boundary) of the Claim, at which point a copy of the Notice of Location was duly posted.


The name and mailing address of the locator is:

NEWMONT GOLD COMPANY
ATTENTION: LAND DEPARTMENT
P.O. BOX 669
CARLIN, NEVADA 89822

Said locator is the proprietor of the There Nos. 1, 3, 5 & 7, KL 5, 6, 8 & 9, Les 1 & 4 and Point Too patented lode mining claim and Tusc, Lorti, KL 1-4, and There Nos. 2, 4, 6, 8, 9A & 10A unpatented lode mining claims generally located in Township 33 & 34 North, Range 51 East, M.D.M., Eureka County, Nevada.

The Mill Site Claim is approximately 330 feet in the North-South direction and 660 feet in the East-West direction, being the N $\frac{1}{2}$ NE $\frac{1}{4}$ SW $\frac{1}{4}$ SE $\frac{1}{4}$ (legal subdivision) of the described section. Said Mill Site Claim contains 5.0 acres, more or less.

A map of the Mill Site Claim will be recorded with the County Recorder pursuant to N.R.S. 517.040 at the time this Certificate of Location is recorded.

SIGNATURE OF LOCATOR:
NEWMONT GOLD COMPANY
BY: 
Agent for NEWMONT GOLD COMPANY

BOOK 247 PAGE 503

BOOK 247 PAGE 503
OFFICIAL RECORDS
RECORDED AT THE REQUEST OF
Newmont Gold Co.
'93 MAY 27 AM 1:17

EUREKA COUNTY, NEVADA
M.N. REBALEATI, RECORDER
FILE NO. 145546
FEE \$6.25

RECORDING REQUESTED BY AND RETURN TO:

NEWMONT GOLD COMPANY
ATTENTION: LAND DEPARTMENT
P.O. BOX 669
CARLIN, NEVADA 89822

145547

**CERTIFICATE OF LOCATION
MILL SITE CLAIM**

TO ALL WHOM IT MAY CONCERN:

The Undersigned hereby certifies that he, on behalf of NEWMONT GOLD COMPANY, a Delaware corporation, has caused to be located the East 37 Mill Site Claim in the following quarter section(s): SE $\frac{1}{4}$ of Section 18, Township 33 North, Range 52 East, M.D.M., in Eureka County, Nevada, on the 16th day of March, 1993. The monument of location is located at the Northwest corner (northerly boundary) of the Claim, at which point a copy of the Notice of Location was duly posted.


The name and mailing address of the locator is:

NEWMONT GOLD COMPANY
ATTENTION: LAND DEPARTMENT
P.O. BOX 669
CARLIN, NEVADA 89822

Said locator is the proprietor of the There Nos. 1, 3, 5 & 7, KL 5, 6, 8 & 9, Lcs 1 & 4 and Point Too patented lode mining claim and Tusc, Lorti, KL 1-4, and There Nos. 2, 4, 6, 8, 9A & 10A unpatented lode mining claims generally located in Township 33 & 34 North, Range 51 East, M.D.M., Eureka County, Nevada.

The Mill Site Claim is approximately 330 feet in the North-South direction and 660 feet in the East-West direction, being the S $\frac{1}{2}$ SE $\frac{1}{4}$ NW $\frac{1}{4}$ SE $\frac{1}{4}$ (legal subdivision) of the described section. Said Mill Site Claim contains 5.0 acres, more or less.

A map of the Mill Site Claim will be recorded with the County Recorder pursuant to N.R.S. 517.040 at the time this Certificate of Location is recorded.

SIGNATURE OF LOCATOR:
NEWMONT GOLD COMPANY
BY: 
Agent for NEWMONT GOLD COMPANY

BOOK 247 PAGES 04

BOOK 247 PAGE 504
OFFICIAL RECORDS
RECORDED AT THE REQUEST OF
Newmont Gold Co.
93 MAY 27 AM 1:17

EUREKA COUNTY, NEVADA
M.N. REBALEATI, RECORDER
FILE NO. FEE \$6.25

145547

RECORDING REQUESTED BY AND RETURN TO:
NEWMONT GOLD COMPANY
ATTENTION: LAND DEPARTMENT
P.O. BOX 669
CARLIN, NEVADA 89822

145548
CERTIFICATE OF LOCATION
MILL SITE CLAIM

TO ALL WHOM IT MAY CONCERN:

The Undersigned hereby certifies that he, on behalf of NEWMONT GOLD COMPANY, a Delaware corporation, has caused to be located the East 38 Mill Site Claim in the following quarter section(s): SE $\frac{1}{4}$ of Section 18, Township 33 North, Range 52 East, M.D.M., in Eureka County, Nevada, on the 16th day of March, 1993. The monument of location is located at the Northwest corner (northerly boundary) of the Claim, at which point a copy of the Notice of Location was duly posted.

The name and mailing address of the locator is:

NEWMONT GOLD COMPANY
ATTENTION: LAND DEPARTMENT
P.O. BOX 669
CARLIN, NEVADA 89822

Said locator is the proprietor of the There Nos. 1, 3, 5 & 7, KL 5, 6, 8 & 9, Les 1 & 4 and Point Too patented lode mining claim and Tusc, Lorr, KL 1-4, and There Nos. 2, 4, 6, 8, 9A & 10A unpatented lode mining claims generally located in Township 33 & 34 North, Range 51 East, M.D.M., Eureka County, Nevada.

The Mill Site Claim is approximately 330 feet in the North-South direction and 660 feet in the East-West direction, being the N $\frac{1}{2}$ SE $\frac{1}{4}$ NW $\frac{1}{4}$ SE $\frac{1}{4}$ (legal subdivision) of the described section. Said Mill Site Claim contains 5.0 acres, more or less.

A map of the Mill Site Claim will be recorded with the County Recorder pursuant to N.R.S. 517.040 at the time this Certificate of Location is recorded.

SIGNATURE OF LOCATOR:
NEWMONT GOLD COMPANY
BY: *[Signature]*
Agent for NEWMONT GOLD COMPANY

BOOK 247 PAGE 505

BOOK 247 PAGE 505
OFFICIAL RECORDS
RECORDED AT THE REQUEST OF
Newmont Gold Co
93 MAY 27 AM 1:17

EUREKA COUNTY, NEVADA
M.N. REBALEATI, RECORDER
FILE NO. 145548
FEE \$6.25

RECORDING REQUESTED BY AND RETURN TO:
NEWMONT GOLD COMPANY
ATTENTION: LAND DEPARTMENT
P.O. BOX 669
CARLIN, NEVADA 89822

145549
CERTIFICATE OF LOCATION
MILL SITE CLAIM

TO ALL WHOM IT MAY CONCERN:

The Undersigned hereby certifies that he, on behalf of NEWMONT GOLD COMPANY, a Delaware corporation, has caused to be located the East 39 Mill Site Claim in the following quarter section(s): SE $\frac{1}{4}$ of Section 18, Township 33 North, Range 52 East, M.D.M., in Eureka County, Nevada, on the 16th day of March, 1993. The monument of location is located at the Northwest corner (northerly boundary) of the Claim, at which point a copy of the Notice of Location was duly posted.

The name and mailing address of the locator is:
NEWMONT GOLD COMPANY
ATTENTION: LAND DEPARTMENT
P.O. BOX 669
CARLIN, NEVADA 89822

Said locator is the proprietor of the There Nos. 1, 3, 5 & 7, KL 5, 6, 8 & 9, Les 1 & 4 and Point Too patented lode mining claim and Tusc, Lorri, KL 1-4, and There Nos. 2, 4, 6, 8, 9A & 10A unpatented lode mining claims generally located in Township 33 & 34 North, Range 51 East, M.D.M., Eureka County, Nevada.


The Mill Site Claim is approximately 330 feet in the North-South direction and 660 feet in the East-West direction, being the S $\frac{1}{2}$ NE $\frac{1}{4}$ NW $\frac{1}{4}$ SE $\frac{1}{4}$ (legal subdivision) of the described section. Said Mill Site Claim contains 5.0 acres, more or less.

A map of the Mill Site Claim will be recorded with the County Recorder pursuant to N.R.S. 517.040 at the time this Certificate of Location is recorded.

BOOK 247 PAGE 506
OFFICIAL RECORDS
RECORDED AT THE REQUEST OF
Newmont Gold Co
'93 MAY 27 AM 1:17

EUREKA COUNTY, NEVADA
M.N. REBALEATI, RECORDER
FILE NO. 145549
FEE \$ 6.25

BOOK 247 PAGE 506

SIGNATURE OF LOCATOR:
NEWMONT GOLD COMPANY
BY: 
Agent for NEWMONT GOLD COMPANY

BOOK 247 PAGE 507
OFFICIAL RECORDS
RECORDED AT THE REQUEST OF
Newmont Gold Co
'93 MAY 27 AM 1:17

EUREKA COUNTY, NEVADA
M.N. REBALEATI, RECORDER
FILE NO. 145550
FEE \$6.25

BOOK 247 PAGE 507

RECORDING REQUESTED BY AND RETURN TO:
NEWMONT GOLD COMPANY
ATTENTION: LAND DEPARTMENT
P.O. BOX 669
CARLIN, NEVADA 89822

145550

CERTIFICATE OF LOCATION
MILL SITE CLAIM

TO ALL WHOM IT MAY CONCERN:


The Undersigned hereby certifies that he, on behalf of NEWMONT GOLD COMPANY, a Delaware corporation, has caused to be located the East 40 Mill Site Claim in the following quarter section(s): SE $\frac{1}{4}$ of Section 18, Township 33 North, Range 52 East, M.D.M., in Eureka County, Nevada, on the 16th day of March, 1993. The monument of location is located at the Northwest corner (northerly boundary) of the Claim, at which point a copy of the Notice of Location was duly posted.

The name and mailing address of the locator is:
NEWMONT GOLD COMPANY
ATTENTION: LAND DEPARTMENT
P.O. BOX 669
CARLIN, NEVADA 89822

Said locator is the proprietor of the There Nos. 1, 3, 5 & 7, KL 5, 6, 8 & 9, Les 1 & 4 and Point Too patented lode mining claim and Tusc, Lorri, KL 1-4, and There Nos. 2, 4, 6, 8, 9A & 10A unpatented lode mining claims generally located in Township 33 & 34 North, Range 51 East, M.D.M., Eureka County, Nevada.

The Mill Site Claim is approximately 330 feet in the North-South direction and 660 feet in the East-West direction, being the N $\frac{1}{2}$ NE $\frac{1}{4}$ NW $\frac{1}{4}$ SE $\frac{1}{4}$ (legal subdivision) of the described section. Said Mill Site Claim contains 5.0 acres, more or less.

A map of the Mill Site Claim will be recorded with the County Recorder pursuant to N.R.S. 517.040 at the time this Certificate of Location is recorded.

SIGNATURE OF LOCATOR:
NEWMONT GOLD COMPANY
BY: 
Agent for NEWMONT GOLD COMPANY

RECORDING REQUESTED BY AND RETURN TO:
NEWMONT GOLD COMPANY
ATTENTION: LAND DEPARTMENT
P.O. BOX 669
CARLIN, NEVADA 89822

CERTIFICATE OF LOCATION
MILL SITE CLAIM

TO ALL WHOM IT MAY CONCERN:

The Undersigned hereby certifies that he, on behalf of NEWMONT GOLD COMPANY, a Delaware corporation, has caused to be located the East 41 Mill Site Claim in the following quarter section(s): NE $\frac{1}{4}$ of Section 18, Township 33 North, Range 52 East, M.D.M., in Eureka County, Nevada, on the 16th day of March, 1993. The monument of location is located at the Northwest corner (northerly boundary) of the Claim, at which point a copy of the Notice of Location was duly posted.


The name and mailing address of the locator is:

NEWMONT GOLD COMPANY
ATTENTION: LAND DEPARTMENT
P.O. BOX 669
CARLIN, NEVADA 89822

Said locator is the proprietor of the There Nos. 1, 3, 5 & 7, KL 5, 6, 8 & 9, Les 1 & 4 and Point Too patented lode mining claim and Tusc, Lorri, KL 1-4, and There Nos. 2, 4, 6, 8, 9A & 10A unpatented lode mining claims generally located in Township 33 & 34 North, Range 51 East, M.D.M., Eureka County, Nevada.

The Mill Site Claim is approximately 330 feet in the North-South direction and 660 feet in the East-West direction, being the S $\frac{1}{2}$ SE $\frac{1}{4}$ SW $\frac{1}{4}$ NE $\frac{1}{4}$ (legal subdivision) of the described section. Said Mill Site Claim contains 5.0 acres, more or less.

A map of the Mill Site Claim will be recorded with the County Recorder pursuant to N.R.S. 517.040 at the time this Certificate of Location is recorded.

SIGNATURE OF LOCATOR:
NEWMONT GOLD COMPANY
BY: 
Agent for NEWMONT GOLD COMPANY

BOOK 247 PAGES 08

BOOK 247 PAGE 508
OFFICIAL RECORDS
RECORDED AT THE REQUEST OF
Newmont Gold Co.
'93 MAY 27 AM 1:17
EUREKA COUNTY, NEVADA
M.N. REBALEATI, RECORDER
FILE NO. 145551
FEE \$ 6.25

RECORDING REQUESTED BY AND RETURN TO:

NEWMONT GOLD COMPANY

ATTENTION: LAND DEPARTMENT

P.O. BOX 669

CARLIN, NEVADA 89822

145552

CERTIFICATE OF LOCATION

MILL SITE CLAIM

TO ALL WHOM IT MAY CONCERN:

The Undersigned hereby certifies that he, on behalf of NEWMONT GOLD COMPANY, a Delaware corporation, has caused to be located the East 42 Mill Site Claim in the following quarter section(s): NE $\frac{1}{4}$ of Section 18, Township 33 North, Range 52 East, M.D.M., in Eureka County, Nevada, on the 16th day of March, 1993. The monument of location is located at the Northwest corner (northerly boundary) of the Claim, at which point a copy of the Notice of Location was duly posted.

The name and mailing address of the locator is:

NEWMONT GOLD COMPANY

ATTENTION: LAND DEPARTMENT

P.O. BOX 669

CARLIN, NEVADA 89822

Said locator is the proprietor of the There Nos. 1, 3, 5 & 7, KL 5, 6, 8 & 9, Les 1 & 4 and Point Too patented lode mining claim and Tusc, Lorti, KL 1-4, and There Nos. 2, 4, 6, 8, 9A & 10A unpatented lode mining claims generally located in Township 33 & 34 North, Range 51 East, M.D.M., Eureka County, Nevada.

The Mill Site Claim is approximately 330 feet in the North-South direction and 660 feet in the East-West direction, being the N $\frac{1}{2}$ SE $\frac{1}{4}$ SW $\frac{1}{4}$ NE $\frac{1}{4}$ (legal subdivision) of the described section. Said Mill Site Claim contains 5.0 acres, more or less.

A map of the Mill Site Claim will be recorded with the County Recorder pursuant to N.R.S. 517.040 at the time this Certificate of Location is recorded.

SIGNATURE OF LOCATOR:
NEWMONT GOLD COMPANY

BY: 
Agent for NEWMONT GOLD COMPANY

BOOK 247 PAGE 509

BOOK 247 PAGE 509
OFFICIAL RECORDS
RECORDED AT THE REQUEST OF
Newmont Gold Co
'93 MAY 27 AM 1:17

EUREKA COUNTY, NEVADA
M.N. REBALEATI, RECORDER
FILE NO. 6.25

145552

RECORDING REQUESTED BY AND RETURN TO:
NEWMONT GOLD COMPANY
ATTENTION: LAND DEPARTMENT
P.O. BOX 669
CARLIN, NEVADA 89822

CERTIFICATE OF LOCATION
MILL SITE CLAIM

TO ALL WHOM IT MAY CONCERN:

The Undersigned hereby certifies that he, on behalf of NEWMONT GOLD COMPANY, a Delaware corporation, has caused to be located the East 43 Mill Site Claim in the following quarter section(s): NE¼ of Section 18, Township 33 North, Range 52 East, M.D.M., in Eureka County, Nevada, on the 16th day of March, 1993. The monument of location is located at the Northwest corner (northerly boundary) of the Claim, at which point a copy of the Notice of Location was duly posted.

The name and mailing address of the locator is:
NEWMONT GOLD COMPANY
ATTENTION: LAND DEPARTMENT
P.O. BOX 669
CARLIN, NEVADA 89822

Said locator is the proprietor of the There Nos. 1, 3, 5 & 7, KL 5, 6, 8 & 9, Les 1 & 4 and Point Too patented lode mining claim and Tusc, Lorri, KL 1-4, and There Nos. 2, 4, 6, 8, 9A & 10A unpatented lode mining claims generally located in Township 33 & 34 North, Range 51 East, M.D.M., Eureka County, Nevada.

The Mill Site Claim is approximately 330 feet in the North-South direction and 660 feet in the East-West direction, being the S½NE¼NE¼ (legal subdivision) of the described section. Said Mill Site Claim contains 5.0 acres, more or less.

A map of the Mill Site Claim will be recorded with the County Recorder pursuant to N.R.S. 517.040 at the time this Certificate of Location is recorded.

BOOK 247 PAGE 510
OFFICIAL RECORDS
RECORDED AT THE REQUEST OF
Newmont Gold Co.
'93 MAY 27 AM 1:17

EUREKA COUNTY, NEVADA
M.N. REBALEATI, RECORDER
FILE NO. 145553
FEE \$6.25

BOOK 247 PAGES 10

SIGNATURE OF LOCATOR:
NEWMONT GOLD COMPANY
BY: *[Signature]*
Agent for NEWMONT GOLD COMPANY

RECORDING REQUESTED BY AND RETURN TO:

NEWMONT GOLD COMPANY

ATTENTION: LAND DEPARTMENT

P.O. BOX 669

CARLIN, NEVADA 89822

145554

CERTIFICATE OF LOCATION

MILL SITE CLAIM

TO ALL WHOM IT MAY CONCERN:

The Undersigned hereby certifies that he, on behalf of NEWMONT GOLD COMPANY, a Delaware corporation, has caused to be located the East 44 Mill Site Claim in the following quarter section(s): NE¼ of Section 18, Township 33 North, Range 52 East, M.D.M., in Eureka County, Nevada, on the 16th day of March, 1993. The monument of location is located at the Northwest corner (northerly boundary) of the Claim, at which point a copy of the Notice of Location was duly posted.

The name and mailing address of the locator is:

NEWMONT GOLD COMPANY

ATTENTION: LAND DEPARTMENT

P.O. BOX 669


CARLIN, NEVADA 89822

Said locator is the proprietor of the There Nos. 1, 3, 5 & 7, KL 5, 6, 8 & 9, Les 1 & 4 and Point Too patented lode mining claim and Tusc, Lorti, KL 1-4, and There Nos. 2, 4, 6, 8, 9A & 10A unpatented lode mining claims generally located in Township 33 & 34 North, Range 51 East, M.D.M., Eureka County, Nevada.

The Mill Site Claim is approximately 330 feet in the North-South direction and 660 feet in the East-West direction, being the N½NE¼SW¼NE¼ (legal subdivision) of the described section. Said Mill Site Claim contains 5.0 acres, more or less.

A map of the Mill Site Claim will be recorded with the County Recorder pursuant to N.R.S. 517.040 at the time this Certificate of Location is recorded.

SIGNATURE OF LOCATOR:
NEWMONT GOLD COMPANY

BY: 
Agent for NEWMONT GOLD COMPANY

BOOK 247 PAGES 11

BOOK 247 PAGE 511
OFFICIAL RECORDS
RECORDED AT THE REQUEST OF
Newmont Gold Co
'93 MAY 27 AM:17

EUREKA COUNTY, NEVADA
M.N. REBAL. LEAT. RECORDER
FILE NO. FEES 6.25

145554

RECORDING REQUESTED BY AND RETURN TO:
NEWMONT GOLD COMPANY
ATTENTION: LAND DEPARTMENT
P.O. BOX 669
CARLIN, NEVADA 89822

145555
CERTIFICATE OF LOCATION
MILL SITE CLAIM

TO ALL WHOM IT MAY CONCERN:

The Undersigned hereby certifies that he, on behalf of NEWMONT GOLD COMPANY, a Delaware corporation, has caused to be located the East 45 Mill Site Claim in the following quarter section(s): NE $\frac{1}{4}$ of Section 18, Township 33 North, Range 52 East, M.D.M., in Eureka County, Nevada, on the 16th day of March, 1993. The monument of location is located at the Northwest corner (northerly boundary) of the Claim, at which point a copy of the Notice of Location was duly posted.

The name and mailing address of the locator is:

NEWMONT GOLD COMPANY
ATTENTION: LAND DEPARTMENT
P.O. BOX 669
CARLIN, NEVADA 89822


Said locator is the proprietor of the There Nos. 1, 3, 5 & 7, KL 5, 6, 8 & 9, Les 1 & 4 and Point Too patented lode mining claim and Tusc, Lorri, KL 1-4, and There Nos. 2, 4, 6, 8, 9A & 10A unpatented lode mining claims generally located in Township 33 & 34 North, Range 51 East, M.D.M., Eureka County, Nevada.

The Mill Site Claim is approximately 330 feet in the North-South direction and 660 feet in the East-West direction, being the S $\frac{1}{2}$ SE $\frac{1}{4}$ NW $\frac{1}{4}$ NE $\frac{1}{4}$ (legal subdivision) of the described section. Said Mill Site Claim contains 5.0 acres, more or less.

A map of the Mill Site Claim will be recorded with the County Recorder pursuant to N.R.S. 517.040 at the time this Certificate of Location is recorded.

BOOK 247 PAGE 512
OFFICIAL RECORDS
RECORDED AT THE REQUEST OF
Newmont Gold Co.
'93 MAY 27 AM 1:17
EUREKA COUNTY, NEVADA
M.N. REBALEATI, RECORDER
FILE NO. 145555
FEE \$6.25

BOOK 247 PAGES 12

SIGNATURE OF LOCATOR:
NEWMONT GOLD COMPANY
BY: 
Agent for NEWMONT GOLD COMPANY

RECORDING REQUESTED BY AND RETURN TO:

NEWMONT GOLD COMPANY

ATTENTION: LAND DEPARTMENT

P.O. BOX 669

CARLIN, NEVADA 89822

145556

CERTIFICATE OF LOCATION

MILL SITE CLAIM

TO ALL WHOM IT MAY CONCERN:

The Undersigned hereby certifies that he, on behalf of NEWMONT GOLD COMPANY, a Delaware corporation, has caused to be located the East 46 Mill Site Claim in the following quarter section(s): NE¼ of Section 18, Township 33 North, Range 52 East, M.D.M., in Eureka County, Nevada, on the 16th day of March, 1993. The monument of location is located at the Northwest corner (northerly boundary) of the Claim, at which point a copy of the Notice of Location was duly posted.

The name and mailing address of the locator is:

NEWMONT GOLD COMPANY

ATTENTION: LAND DEPARTMENT


P.O. BOX 669

CARLIN, NEVADA 89822

Said locator is the proprietor of the There Nos. 1, 3, 5 & 7, KL 5, 6, 8 & 9, Les 1 & 4 and Point Too patented lode mining claim and Tusc, Lorri, KL 1-4, and There Nos. 2, 4, 6, 8, 9A & 10A unpatented lode mining claims generally located in Township 33 & 34 North, Range 51 East, M.D.M., Eureka County, Nevada.

The Mill Site Claim is approximately 330 feet in the North-South direction and 660 feet in the East-West direction, being the N¼SE¼NW¼NE¼ (legal subdivision) of the described section. Said Mill Site Claim contains 5.0 acres, more or less.

A map of the Mill Site Claim will be recorded with the County Recorder pursuant to N.R.S. 517.040 at the time this Certificate of Location is recorded.

SIGNATURE OF LOCATOR:
NEWMONT GOLD COMPANY
BY: 
Agent for NEWMONT GOLD COMPANY

BOOK 247 PAGES 13

145556

EUREKA COUNTY, NEVADA
M.M. REBALEATI, RECORDER
FILE NO. FEE \$625-

'93 MAY 27 AM 1:17

Newmont Gold Co

RECORDED AT THE REQUEST OF

OFFICIAL RECORDS

PAGE 513

BOOK 247

RECORDING REQUESTED BY AND RETURN TO:

NEWMONT GOLD COMPANY

ATTENTION: LAND DEPARTMENT

P.O. BOX 669

CARLIN, NEVADA 89822

145557

CERTIFICATE OF LOCATION

MILL SITE CLAIM

TO ALL WHOM IT MAY CONCERN:

The Undersigned hereby certifies that he, on behalf of NEWMONT GOLD COMPANY, a Delaware corporation, has caused to be located the East 47 Mill Site Claim in the following quarter section(s): NE $\frac{1}{4}$ of Section 18, Township 33 North, Range 52 East, M.D.M., in Eureka County, Nevada, on the 16th day of March, 1993. The monument of location is located at the Northwest corner (northerly boundary) of the Claim, at which point a copy of the Notice of Location was duly posted.

The name and mailing address of the locator is:

NEWMONT GOLD COMPANY

ATTENTION: LAND DEPARTMENT

P.O. BOX 669

CARLIN, NEVADA 89822

Said locator is the proprietor of the There Nos. 1, 3, 5 & 7, KL 5, 6, 8 & 9, Les 1 & 4 and Point Too patented lode mining claim and Tusc, Lorri, KL 1-4, and There Nos. 2, 4, 6, 8, 9A & 10A unpatented lode mining claims generally located in Township 33 & 34 North, Range 51 East, M.D.M., Eureka County, Nevada.

The Mill Site Claim is approximately 330 feet in the North-South direction and 660 feet in the East-West direction, being the S $\frac{1}{2}$ NE $\frac{1}{4}$ NW $\frac{1}{4}$ NE $\frac{1}{4}$ (legal subdivision) of the described section. Said Mill Site Claim contains 5.0 acres, more or less.

A map of the Mill Site Claim will be recorded with the County Recorder pursuant to N.R.S. 517.040 at the time this Certificate of Location is recorded.

SIGNATURE OF LOCATOR:

NEWMONT GOLD COMPANY

BY: 
Agent for NEWMONT GOLD COMPANY

BOOK 247 PAGES 14

145557

EUREKA COUNTY, NEVADA
M.N. REBALEATI, RECORDER
FILE NO. FEE \$6.25

'93 MAY 27 AM 1:17

Newmont Gold Co

RECORDED AT THE REQUEST OF

OFFICIAL RECORDS

PAGE 514

BOOK 247

RECORDING REQUESTED BY AND RETURN TO:

NEWMONT GOLD COMPANY

ATTENTION: LAND DEPARTMENT

P.O. BOX 669

CARLIN, NEVADA 89822

145558

CERTIFICATE OF LOCATION

MILL SITE CLAIM

TO ALL WHOM IT MAY CONCERN:

The Undersigned hereby certifies that he, on behalf of NEWMONT GOLD COMPANY, a Delaware corporation, has caused to be located the East 48 Mill Site Claim in the following quarter section(s): NE $\frac{1}{4}$ of Section 18, Township 33 North, Range 52 East, M.D.M., in Eureka County, Nevada, on the 16th day of March, 1993. The monument of location is located at the Northwest corner (northerly boundary) of the Claim, at which point a copy of the Notice of Location was duly posted.

The name and mailing address of the locator is:

NEWMONT GOLD COMPANY

ATTENTION: LAND DEPARTMENT

P.O. BOX 669

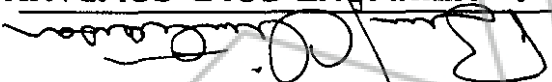
CARLIN, NEVADA 89822

Said locator is the proprietor of the There Nos. 1, 3, 5 & 7, KL 5, 6, 8 & 9, Les 1 & 4 and Point Too patented lode mining claim and Tusc, Lorri, KL 1-4, and There Nos. 2, 4, 6, 8, 9A & 10A unpatented lode mining claims generally located in Township 33 & 34 North, Range 51 East, M.D.M., Eureka County, Nevada.

The Mill Site Claim is approximately 330 feet in the North-South direction and 660 feet in the East-West direction, being the N $\frac{1}{2}$ NE $\frac{1}{4}$ NW $\frac{1}{4}$ NE $\frac{1}{4}$ (legal subdivision) of the described section. Said Mill Site Claim contains 5.0 acres, more or less.

A map of the Mill Site Claim will be recorded with the County Recorder pursuant to N.R.S. 517.040 at the time this Certificate of Location is recorded.

SIGNATURE OF LOCATOR:
NEWMONT GOLD COMPANY

BY: 
Agent for NEWMONT GOLD COMPANY

BOOK 247 PAGES 15

145558

EUREKA COUNTY, NEVADA
M.N. REB. LEATL. RECORDER
FILE NO.

'93 MAY 27 AM 11:17

Newmont Gold Co.

BOOK 247 PAGE 515
OFFICIAL RECORDS
RECORDED AT THE REQUEST OF

RECORDING REQUESTED BY AND RETURN TO:
NEWMONT GOLD COMPANY
ATTENTION: LAND DEPARTMENT
P.O. BOX 669
CARLIN, NEVADA 89822

CERTIFICATE OF LOCATION
MILL SITE CLAIM

TO ALL WHOM IT MAY CONCERN:

The Undersigned hereby certifies that he, on behalf of NEWMONT GOLD COMPANY, a Delaware corporation, has caused to be located the East 49 Mill Site Claim in the following quarter section(s): SE $\frac{1}{4}$ of Section 18, Township 33 North, Range 52 East, M.D.M., in Eureka County, Nevada, on the 16th day of March, 1993. The monument of location is located at the Northeast corner (northerly boundary) of the Claim, at which point a copy of the Notice of Location was duly posted.

The name and mailing address of the locator is:

NEWMONT GOLD COMPANY
ATTENTION: LAND DEPARTMENT

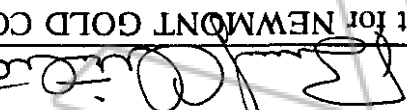
P.O. BOX 669

CARLIN, NEVADA 89822

Said locator is the proprietor of the There Nos. 1, 3, 5 & 7, KL 5, 6, 8 & 9, Les 1 & 4 and Point Too patented lode mining claim and Tusc, Lorri, KL 1-4, and There Nos. 2, 4, 6, 8, 9A & 10A unpatented lode mining claims generally located in Township 33 & 34 North, Range 51 East, M.D.M., Eureka County, Nevada.

The Mill Site Claim is approximately 330 feet in the North-South direction and 660 feet in the East-West direction, being the S $\frac{1}{2}$ SW $\frac{1}{4}$ SE $\frac{1}{4}$ (legal subdivision) of the described section. Said Mill Site Claim contains 5.0 acres, more or less.

A map of the Mill Site Claim will be recorded with the County Recorder pursuant to N.R.S. 517.040 at the time this Certificate of Location is recorded.

SIGNATURE OF LOCATOR:
NEWMONT GOLD COMPANY
BY: 
Agent for NEWMONT GOLD COMPANY

BOOK 247 PAGES 16

145559

EUREKA COUNTY, NEVADA
M.N. REBAL. ATT. RECORDER
FILE NO. FEES \$6.25

'93 MAY 27 AM 1:17

BOOK 247 PAGE 516
OFFICIAL RECORDS
RECORDED AT THE REQUEST OF
Newmont Gold Co

RECORDING REQUESTED BY AND RETURN TO:
NEWMONT GOLD COMPANY
ATTENTION: LAND DEPARTMENT
P.O. BOX 669
CARLIN, NEVADA 89822

CERTIFICATE OF LOCATION
MILL SITE CLAIM

TO ALL WHOM IT MAY CONCERN:

The Undersigned hereby certifies that he, on behalf of NEWMONT GOLD COMPANY, a Delaware corporation, has caused to be located the East 50 Mill Site Claim in the following quarter section(s): SE $\frac{1}{4}$ of Section 18, Township 33 North, Range 52 East, M.D.M., in Eureka County, Nevada, on the 16th day of March, 1993. The monument of location is located at the Northeast corner (northerly boundary) of the Claim, at which point a copy of the Notice of Location was duly posted.


The name and mailing address of the locator is:

NEWMONT GOLD COMPANY
ATTENTION: LAND DEPARTMENT
P.O. BOX 669
CARLIN, NEVADA 89822

Said locator is the proprietor of the There Nos. 1, 3, 5 & 7, KL 5, 6, 8 & 9, Les 1 & 4 and Point Too patented lode mining claim and Tusc, Lorti, KL 1-4, and There Nos. 2, 4, 6, 8, 9A & 10A unpatented lode mining claims generally located in Township 33 & 34 North, Range 51 East, M.D.M., Eureka County, Nevada.

The Mill Site Claim is approximately 330 feet in the North-South direction and 660 feet in the East-West direction, being the N $\frac{1}{2}$ SW $\frac{1}{4}$ SE $\frac{1}{4}$ (legal subdivision) of the described section. Said Mill Site Claim contains 5.0 acres, more or less.

A map of the Mill Site Claim will be recorded with the County Recorder pursuant to N.R.S. 517.040 at the time this Certificate of Location is recorded.

SIGNATURE OF LOCATOR:
NEWMONT GOLD COMPANY
BY: 
Agent for NEWMONT GOLD COMPANY

BOOK 247 PAGES 17

BOOK 247 PAGE 517
OFFICIAL RECORDS
RECORDED AT THE REQUEST OF
Newmont Gold Co
'93 MAY 27 AM:17

EUREKA COUNTY, NEVADA
M.M. REBALEATI, RECORDER
FILE NO. 145560
FEE \$6.35

RECORDING REQUESTED BY AND RETURN TO:

NEWMONT GOLD COMPANY

ATTENTION: LAND DEPARTMENT

P.O. BOX 669

CARLIN, NEVADA 89822

145561

CERTIFICATE OF LOCATION

MILL SITE CLAIM

TO ALL WHOM IT MAY CONCERN:

The Undersigned hereby certifies that he, on behalf of NEWMONT GOLD COMPANY, a Delaware corporation, has caused to be located the East 51 Mill Site Claim in the following quarter section(s): SE $\frac{1}{4}$ of Section 18, Township 33 North, Range 52 East, M.D.M., in Eureka County, Nevada, on the 16th day of March, 1993. The monument of location is located at the Northeast corner (northerly boundary) of the Claim, at which point a copy of the Notice of Location was duly posted.

The name and mailing address of the locator is:

NEWMONT GOLD COMPANY

ATTENTION: LAND DEPARTMENT


P.O. BOX 669

CARLIN, NEVADA 89822

Said locator is the proprietor of the There Nos. 1, 3, 5 & 7, KL 5, 6, 8 & 9, Les 1 & 4 and Point Too patented lode mining claim and Tusc, Lorr, KL 1-4, and There Nos. 2, 4, 6, 8, 9A & 10A unpatented lode mining claims generally located in Township 33 & 34 North, Range 51 East, M.D.M., Eureka County, Nevada.

The Mill Site Claim is approximately 330 feet in the North-South direction and 660 feet in the East-West direction, being the S $\frac{1}{2}$ NW $\frac{1}{4}$ SW $\frac{1}{4}$ SE $\frac{1}{4}$ (legal subdivision) of the described section. Said Mill Site Claim contains 5.0 acres, more or less.

A map of the Mill Site Claim will be recorded with the County Recorder pursuant to N.R.S. 517.040 at the time this Certificate of Location is recorded.

SIGNATURE OF LOCATOR:
NEWMONT GOLD COMPANY
BY: 
Agent for NEWMONT GOLD COMPANY

BOOK 247 PAGES 18

EUREKA COUNTY, NEVADA
M.N. REBATEATI, RECORDER
FILE NO.

145561

FEE \$ 6.25

'93 MAY 27 AM 11:17

Newmont Gold Co

BOOK 247 PAGE 518
OFFICIAL RECORDS
RECORDED AT THE REQUEST OF

RECORDING REQUESTED BY AND RETURN TO:

NEWMONT GOLD COMPANY

ATTENTION: LAND DEPARTMENT

P.O. BOX 669

CARLIN, NEVADA 89822

145562
CERTIFICATE OF LOCATION
MILL SITE CLAIM

TO ALL WHOM IT MAY CONCERN:

The Undersigned hereby certifies that he, on behalf of NEWMONT GOLD COMPANY, a Delaware corporation, has caused to be located the East 52 Mill Site Claim in the following quarter section(s): SE $\frac{1}{4}$ of Section 18, Township 33 North, Range 52 East, M.D.M., in Eureka County, Nevada, on the 16th day of March, 1993. The monument of location is located at the Northeast corner (northerly boundary) of the Claim, at which point a copy of the Notice of Location was duly posted.

The name and mailing address of the locator is:

NEWMONT GOLD COMPANY

ATTENTION: LAND DEPARTMENT

P.O. BOX 669

CARLIN, NEVADA 89822


Said locator is the proprietor of the There Nos. 1, 3, 5 & 7, KL 5, 6, 8 & 9, Les 1 & 4 and Point Too patented lode mining claim and Tusc, Lorri, KL 1-4, and There Nos. 2, 4, 6, 8, 9A & 10A unpatented lode mining claims generally located in Township 33 & 34 North, Range 51 East, M.D.M., Eureka County, Nevada.

The Mill Site Claim is approximately 330 feet in the North-South direction and 660 feet in the East-West direction, being the N $\frac{1}{2}$ NW $\frac{1}{4}$ SW $\frac{1}{4}$ SE $\frac{1}{4}$ (legal subdivision) of the described section. Said Mill Site Claim contains 5.0 acres, more or less.

A map of the Mill Site Claim will be recorded with the County Recorder pursuant to N.R.S. 517.040 at the time this Certificate of Location is recorded.

SIGNATURE OF LOCATOR:

NEWMONT GOLD COMPANY

BY: 
Agent for NEWMONT GOLD COMPANY

BOOK 247 PAGES 19

EUREKA COUNTY, NEVADA
M.N. REBALEATI, RECORDER
FILE NO.

145562

'93 MAY 27 AM 1:17

BOOK 247 PAGE 519
OFFICIAL RECORDS
RECORDED AT THE REQUEST OF
Newmont Gold Co.

BOOK 247 PAGE 520
OFFICIAL RECORDS
RECORDED AT THE REQUEST OF
Newmont Gold Co

'93 MAY 27 AM 1:17

EUREKA COUNTY, NEVADA
M.N. REBALEATI, RECORDER
FILE NO. **145563**
FEE \$ 6.25

BOOK 247 PAGES 20

RECORDING REQUESTED BY AND RETURN TO:
NEWMONT GOLD COMPANY
ATTENTION: LAND DEPARTMENT
P.O. BOX 669
CARLIN, NEVADA 89822

**CERTIFICATE OF LOCATION
MILL SITE CLAIM**

TO ALL WHOM IT MAY CONCERN:

The Undersigned hereby certifies that he, on behalf of NEWMONT GOLD COMPANY, a Delaware corporation, has caused to be located the East 53 Mill Site Claim in the following quarter section(s): SE $\frac{1}{4}$ of Section 18, Township 33 North, Range 52 East, M.D.M., in Eureka County, Nevada, on the 16th day of March, 1993. The monument of location is located at the Northeast corner (northerly boundary) of the Claim, at which point a copy of the Notice of Location was duly posted.


The name and mailing address of the locator is:

NEWMONT GOLD COMPANY
ATTENTION: LAND DEPARTMENT
P.O. BOX 669
CARLIN, NEVADA 89822

Said locator is the proprietor of the There Nos. 1, 3, 5 & 7, KL 5, 6, 8 & 9, Les 1 & 4 and Point Too patented lode mining claim and Tusc, Lorr, KL 1-4, and There Nos. 2, 4, 6, 8, 9A & 10A unpatented lode mining claims generally located in Township 33 & 34 North, Range 51 East, M.D.M., Eureka County, Nevada.

The Mill Site Claim is approximately 330 feet in the North-South direction and 660 feet in the East-West direction, being the S $\frac{1}{2}$ SW $\frac{1}{4}$ NW $\frac{1}{4}$ SE $\frac{1}{4}$ (legal subdivision) of the described section. Said Mill Site Claim contains 5.0 acres, more or less.

A map of the Mill Site Claim will be recorded with the County Recorder pursuant to N.R.S. 517.040 at the time this Certificate of Location is recorded.

SIGNATURE OF LOCATOR:
NEWMONT GOLD COMPANY
BY: 
Agent for NEWMONT GOLD COMPANY

RECORDING REQUESTED BY AND RETURN TO:

NEWMONT GOLD COMPANY

ATTENTION: LAND DEPARTMENT

P.O. BOX 669

CARLIN, NEVADA 89822

145564

CERTIFICATE OF LOCATION

MILL SITE CLAIM

TO ALL WHOM IT MAY CONCERN:

The Undersigned hereby certifies that he, on behalf of NEWMONT GOLD COMPANY, a Delaware corporation, has caused to be located the East 54 Mill Site Claim in the following quarter section(s): SE¹/₄ of Section 18, Township 33 North, Range 52 East, M.D.M., in Eureka County, Nevada, on the 16th day of March, 1993. The monument of location is located at the Northeast corner (northerly boundary) of the Claim, at which point a copy of the Notice of Location was duly posted.

The name and mailing address of the locator is:

NEWMONT GOLD COMPANY

ATTENTION: LAND DEPARTMENT


P.O. BOX 669

CARLIN, NEVADA 89822

Said locator is the proprietor of the There Nos. 1, 3, 5 & 7, KL 5, 6, 8 & 9, Les 1 & 4 and Point Too patented lode mining claim and Tusc, Lorr, KL 1-4, and There Nos. 2, 4, 6, 8, 9A & 10A unpatented lode mining claims generally located in Township 33 & 34 North, Range 51 East, M.D.M., Eureka County, Nevada.

The Mill Site Claim is approximately 330 feet in the North-South direction and 660 feet in the East-West direction, being the N¹/₂SW¹/₄NW¹/₄SE¹/₄ (legal subdivision) of the described section. Said Mill Site Claim contains 5.0 acres, more or less.

A map of the Mill Site Claim will be recorded with the County Recorder pursuant to N.R.S. 517.040 at the time this Certificate of Location is recorded.

SIGNATURE OF LOCATOR:
NEWMONT GOLD COMPANY
BY: 
Agent for NEWMONT GOLD COMPANY

BOOK 247 PAGES 21

145564

EUREKA COUNTY, NEVADA
M.N. REBALEATI, RECORDER
FILE NO. FEE \$6.75

'93 MAY 27 AM 1:18

Newmont Gold Co

BOOK 247 PAGE 521
OFFICIAL RECORDS
RECORDED AT THE REQUEST OF

RECORDING REQUESTED BY AND RETURN TO:
NEWMONT GOLD COMPANY
ATTENTION: LAND DEPARTMENT
P.O. BOX 669
CARLIN, NEVADA 89822

145565
CERTIFICATE OF LOCATION
MILL SITE CLAIM

TO ALL WHOM IT MAY CONCERN:

The Undersigned hereby certifies that he, on behalf of NEWMONT GOLD COMPANY, a Delaware corporation, has caused to be located the East 55 Mill Site Claim in the following quarter section(s): SE $\frac{1}{4}$ of Section 18, Township 33 North, Range 52 East, M.D.M., in Eureka County, Nevada, on the 16th day of March, 1993. The monument of location is located at the Northeast corner (northerly boundary) of the Claim, at which point a copy of the Notice of Location was duly posted.

The name and mailing address of the locator is:

NEWMONT GOLD COMPANY
ATTENTION: LAND DEPARTMENT
P.O. BOX 669
CARLIN, NEVADA 89822

Said locator is the proprietor of the There Nos. 1, 3, 5 & 7, KL 5, 6, 8 & 9, Les 1 & 4 and Point Too patented lode mining claim and Tusc, Lorri, KL 1-4, and There Nos. 2, 4, 6, 8, 9A & 10A unpatented lode mining claims generally located in Township 33 & 34 North, Range 51 East, M.D.M., Eureka County, Nevada.

The Mill Site Claim is approximately 330 feet in the North-South direction and 660 feet in the East-West direction, being the S $\frac{1}{2}$ NW $\frac{1}{4}$ NW $\frac{1}{4}$ SE $\frac{1}{4}$ (legal subdivision) of the described section. Said Mill Site Claim contains 5.0 acres, more or less.

A map of the Mill Site Claim will be recorded with the County Recorder pursuant to N.R.S. 517.040 at the time this Certificate of Location is recorded.

SIGNATURE OF LOCATOR:
NEWMONT GOLD COMPANY
BY: [Signature]
Agent for NEWMONT GOLD COMPANY

BOOK 247 PAGES 22

145565

EUREKA COUNTY, NEVADA
M.N. REBALEATI, RECORDER
FILE NO. 6.25

'93 MAY 27 AM 1:18

BOOK 247 PAGE 522
OFFICIAL RECORDS
RECORDED AT THE REQUEST OF
Newmont Gold Co

RECORDING REQUESTED BY AND RETURN TO:
NEWMONT GOLD COMPANY
ATTENTION: LAND DEPARTMENT
P.O. BOX 669
CARLIN, NEVADA 89822

145566
CERTIFICATE OF LOCATION
MILL SITE CLAIM

TO ALL WHOM IT MAY CONCERN:

The Undersigned hereby certifies that he, on behalf of NEWMONT GOLD COMPANY, a Delaware corporation, has caused to be located the East 56 Mill Site Claim in the following quarter section(s): SE $\frac{1}{4}$ of Section 18, Township 33 North, Range 52 East, M.D.M., in Eureka County, Nevada, on the 16th day of March, 1993. The monument of location is located at the Northeast corner (northerly boundary) of the Claim, at which point a copy of the Notice of Location was duly posted.

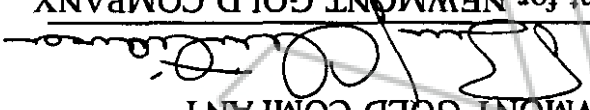
The name and mailing address of the locator is:

NEWMONT GOLD COMPANY
ATTENTION: LAND DEPARTMENT
P.O. BOX 669
CARLIN, NEVADA 89822

Said locator is the proprietor of the There Nos. 1, 3, 5 & 7, KL 5, 6, 8 & 9, Les 1 & 4 and Point Too patented lode mining claim and Tusc, Lorri, KL 1-4, and There Nos. 2, 4, 6, 8, 9A & 10A unpatented lode mining claims generally located in Township 33 & 34 North, Range 51 East, M.D.M., Eureka County, Nevada.

The Mill Site Claim is approximately 330 feet in the North-South direction and 660 feet in the East-West direction, being the N $\frac{1}{2}$ NW $\frac{1}{4}$ SE $\frac{1}{4}$ (legal subdivision) of the described section. Said Mill Site Claim contains 5.0 acres, more or less.

A map of the Mill Site Claim will be recorded with the County Recorder pursuant to N.R.S. 517.040 at the time this Certificate of Location is recorded.

SIGNATURE OF LOCATOR:
NEWMONT GOLD COMPANY
BY: 
Agent for NEWMONT GOLD COMPANY

BOOK 247 PAGES 23

EUREKA COUNTY, NEVADA
M.N. REBALEATI, RECORDER
FILE NO. 145566

'93 MAY 27 AM 1:18

BOOK 247 PAGE 523
OFFICIAL RECORDS
RECORDED AT THE REQUEST OF
Newmont Gold Co

RECORDING REQUESTED BY AND RETURN TO:

NEWMONT GOLD COMPANY

ATTENTION: LAND DEPARTMENT

P.O. BOX 669

CARLIN, NEVADA 89822

145567

CERTIFICATE OF LOCATION

MILL SITE CLAIM

TO ALL WHOM IT MAY CONCERN:

The Undersigned hereby certifies that he, on behalf of NEWMONT GOLD COMPANY, a Delaware corporation, has caused to be located the East 57 Mill Site Claim in the following quarter section(s): NE $\frac{1}{4}$ of Section 18, Township 33 North, Range 52 East, M.D.M., in Eureka County, Nevada, on the 16th day of March, 1993. The monument of location is located at the Northeast corner (northerly boundary) of the Claim, at which point a copy of the Notice of Location was duly posted.

The name and mailing address of the locator is:

NEWMONT GOLD COMPANY

ATTENTION: LAND DEPARTMENT

P.O. BOX 669


CARLIN, NEVADA 89822

Said locator is the proprietor of the There Nos. 1, 3, 5 & 7, KL 5, 6, 8 & 9, Les 1 & 4 and Point Too patented lode mining claim and Tusc, Lorri, KL 1-4, and There Nos. 2, 4, 6, 8, 9A & 10A unpatented lode mining claims generally located in Township 33 & 34 North, Range 51 East, M.D.M., Eureka County, Nevada.

The Mill Site Claim is approximately 330 feet in the North-South direction and 660 feet in the East-West direction, being the S $\frac{1}{2}$ SW $\frac{1}{4}$ NE $\frac{1}{4}$ (legal subdivision) of the described section. Said Mill Site Claim contains 5.0 acres, more or less.

A map of the Mill Site Claim will be recorded with the County Recorder pursuant to N.R.S. 517.040 at the time this Certificate of Location is recorded.

SIGNATURE OF LOCATOR:
NEWMONT GOLD COMPANY

BY: 
Agent for NEWMONT GOLD COMPANY

BOOK 247 PAGES 24

BOOK 247 PAGE 524
OFFICIAL RECORDS
RECORDED AT THE REQUEST OF
Newmont Gold Co
'93 MAY 27 AM 1:18

EUREKA COUNTY, NEVADA
M.N. REBALEATI, RECORDER
FILE NO. 6.25

145567

RECORDING REQUESTED BY AND RETURN TO:

NEWMONT GOLD COMPANY

ATTENTION: LAND DEPARTMENT

P.O. BOX 669

CARLIN, NEVADA 89822

CERTIFICATE OF LOCATION
MILL SITE CLAIM

TO ALL WHOM IT MAY CONCERN:

The Undersigned hereby certifies that he, on behalf of NEWMONT GOLD COMPANY, a Delaware corporation, has caused to be located the East 58 Mill Site Claim in the following quarter section(s): NE $\frac{1}{4}$ of Section 18, Township 33 North, Range 52 East, M.D.M., in Eureka County, Nevada, on the 16th day of March, 1993. The monument of location is located at the Northeast corner (northerly boundary) of the Claim, at which point a copy of the Notice of Location was duly posted.

The name and mailing address of the locator is:

NEWMONT GOLD COMPANY

ATTENTION: LAND DEPARTMENT


P.O. BOX 669

CARLIN, NEVADA 89822

Said locator is the proprietor of the There Nos. 1, 3, 5 & 7, KL 5, 6, 8 & 9, Les 1 & 4 and Point Too patented lode mining claim and Tusc, Lorr, KL 1-4, and There Nos. 2, 4, 6, 8, 9A & 10A unpatented lode mining claims generally located in Township 33 & 34 North, Range 51 East, M.D.M., Eureka County, Nevada.

The Mill Site Claim is approximately 330 feet in the North-South direction and 660 feet in the East-West direction, being the N $\frac{1}{2}$ SW $\frac{1}{4}$ SW $\frac{1}{4}$ NE $\frac{1}{4}$ (legal subdivision) of the described section. Said Mill Site Claim contains 5.0 acres, more or less.

A map of the Mill Site Claim will be recorded with the County Recorder pursuant to N.R.S. 517.040 at the time this Certificate of Location is recorded.

SIGNATURE OF LOCATOR:
NEWMONT GOLD COMPANY
BY: 
Agent for NEWMONT GOLD COMPANY

BOOK 247 PAGES 25

EUREKA COUNTY, NEVADA
M.N. REBAL. RECORDER
FILE NO. **145568**

'93 MAY 27 AM 1:18

BOOK 247 PAGE 525
OFFICIAL RECORDS
RECORDED AT THE REQUEST OF
Newmont Gold Co

RECORDING REQUESTED BY AND RETURN TO:

NEWMONT GOLD COMPANY
ATTENTION: LAND DEPARTMENT
P.O. BOX 669
CARLIN, NEVADA 89822

145569

**CERTIFICATE OF LOCATION
MILL SITE CLAIM**

TO ALL WHOM IT MAY CONCERN:


The Undersigned hereby certifies that he, on behalf of NEWMONT GOLD COMPANY, a Delaware corporation, has caused to be located the East 59 Mill Site Claim in the following quarter section(s): NE¼ of Section 18, Township 33 North, Range 52 East, M.D.M., in Eureka County, Nevada, on the 16th day of March, 1993. The monument of location is located at the Northeast corner (northerly boundary) of the Claim, at which point a copy of the Notice of Location was duly posted.

The name and mailing address of the locator is:
NEWMONT GOLD COMPANY
ATTENTION: LAND DEPARTMENT
P.O. BOX 669
CARLIN, NEVADA 89822

Said locator is the proprietor of the There Nos. 1, 3, 5 & 7, KL 5, 6, 8 & 9, Les 1 & 4 and Point Too patented lode mining claim and Tusc, Lorti, KL 1-4, and There Nos. 2, 4, 6, 8, 9A & 10A unpatented lode mining claims generally located in Township 33 & 34 North, Range 51 East, M.D.M., Eureka County, Nevada.

The Mill Site Claim is approximately 330 feet in the North-South direction and 660 feet in the East-West direction, being the S½NW¼SW¼NE¼ (legal subdivision) of the described section. Said Mill Site Claim contains 5.0 acres, more or less.

A map of the Mill Site Claim will be recorded with the County Recorder pursuant to N.R.S. 517.040 at the time this Certificate of Location is recorded.

SIGNATURE OF LOCATOR:
NEWMONT GOLD COMPANY
BY: 
Agent for NEWMONT GOLD COMPANY

BOOK 247 PAGE 526

145569

EUREKA COUNTY, NEVADA
M.N. REBALEATI, RECORDER
FILE NO.

'93 MAY 27 AM 1:18

Newmont Gold Co

BOOK 247 PAGE 526
OFFICIAL RECORDS
RECORDED AT THE REQUEST OF

RECORDING REQUESTED BY AND RETURN TO:

NEWMONT GOLD COMPANY

ATTENTION: LAND DEPARTMENT

P.O. BOX 669

CARLIN, NEVADA 89822

145570

CERTIFICATE OF LOCATION

MILL SITE CLAIM

TO ALL WHOM IT MAY CONCERN:

The Undersigned hereby certifies that he, on behalf of NEWMONT GOLD COMPANY, a Delaware corporation, has caused to be located the East 60 Mill Site Claim in the following quarter section(s): NE¼ of Section 18, Township 33 North, Range 52 East, M.D.M., in Eureka County, Nevada, on the 16th day of March, 1993. The monument of location is located at the Northeast corner (northerly boundary) of the Claim, at which point a copy of the Notice of Location was duly posted.

The name and mailing address of the locator is:

NEWMONT GOLD COMPANY

ATTENTION: LAND DEPARTMENT

P.O. BOX 669


CARLIN, NEVADA 89822

Said locator is the proprietor of the There Nos. 1, 3, 5 & 7, KL 5, 6, 8 & 9, Les 1 & 4 and Point Too patented lode mining claim and Tusc, Lorti, KL 1-4, and There Nos. 2, 4, 6, 8, 9A & 10A unpatented lode mining claims generally located in Township 33 & 34 North, Range 51 East, M.D.M., Eureka County, Nevada.

The Mill Site Claim is approximately 330 feet in the North-South direction and 660 feet in the East-West direction, being the N½NW¼SW¼NE¼ (legal subdivision) of the described section. Said Mill Site Claim contains 5.0 acres, more or less.

A map of the Mill Site Claim will be recorded with the County Recorder pursuant to N.R.S. 517.040 at the time this Certificate of Location is recorded.

SIGNATURE OF LOCATOR:
NEWMONT GOLD COMPANY

BY: 
Agent for NEWMONT GOLD COMPANY

BOOK 247 PAGES 27

145570

EUREKA COUNTY, NEVADA
M.N. REBALEATI, RECORDER
FILE NO.

FEE \$6.25

93 MAY 27 AM 1:18

BOOK 247 PAGE 527
OFFICIAL RECORDS
RECORDED AT THE REQUEST OF
Newmont Gold Co

RECORDING REQUESTED BY AND RETURN TO:
NEWMONT GOLD COMPANY
ATTENTION: LAND DEPARTMENT
P.O. BOX 669
CARLIN, NEVADA 89822

145571
CERTIFICATE OF LOCATION
MILL SITE CLAIM

TO ALL WHOM IT MAY CONCERN:

The Undersigned hereby certifies that he, on behalf of NEWMONT GOLD COMPANY, a Delaware corporation, has caused to be located the East 61 Mill Site Claim in the following quarter section(s): NE $\frac{1}{4}$ of Section 18, Township 33 North, Range 52 East, M.D.M., in Eureka County, Nevada, on the 16th day of March, 1993. The monument of location is located at the Northeast corner (northerly boundary) of the Claim, at which point a copy of the Notice of Location was duly posted.


The name and mailing address of the locator is:

NEWMONT GOLD COMPANY
ATTENTION: LAND DEPARTMENT
P.O. BOX 669
CARLIN, NEVADA 89822

Said locator is the proprietor of the There Nos. 1, 3, 5 & 7, KL 5, 6, 8 & 9, Les 1 & 4 and Point Too patented lode mining claim and Tusc, Lorri, KL 1-4, and There Nos. 2, 4, 6, 8, 9A & 10A unpatented lode mining claims generally located in Township 33 & 34 North, Range 51 East, M.D.M., Eureka County, Nevada.

The Mill Site Claim is approximately 330 feet in the North-South direction and 660 feet in the East-West direction, being the S $\frac{1}{2}$ SW $\frac{1}{4}$ NW $\frac{1}{4}$ NE $\frac{1}{4}$ (legal subdivision) of the described section. Said Mill Site Claim contains 5.0 acres, more or less.

A map of the Mill Site Claim will be recorded with the County Recorder pursuant to N.R.S. 517.040 at the time this Certificate of Location is recorded.

SIGNATURE OF LOCATOR:
NEWMONT GOLD COMPANY
BY: 
Agent for NEWMONT GOLD COMPANY

BOOK 247 PAGES 28

BOOK 247 PAGE 528
OFFICIAL RECORDS
RECORDED AT THE REQUEST OF
Newmont Gold Co
'93 MAY 27 AM 1:18

EUREKA COUNTY, NEVADA
M.N. REBALEATI, RECORDER
FILE NO. 6.25

145571

RECORDING REQUESTED BY AND RETURN TO:

NEWMONT GOLD COMPANY
ATTENTION: LAND DEPARTMENT
P.O. BOX 669
CARLIN, NEVADA 89822

145572

CERTIFICATE OF LOCATION
MILL SITE CLAIM

TO ALL WHOM IT MAY CONCERN:

The Undersigned hereby certifies that he, on behalf of NEWMONT GOLD COMPANY, a Delaware corporation, has caused to be located the East 62 Mill Site Claim in the following quarter section(s): NE¼ of Section 18, Township 33 North, Range 52 East, M.D.M., in Eureka County, Nevada, on the 16th day of March, 1993. The monument of location is located at the Northeast corner (northerly boundary) of the Claim, at which point a copy of the Notice of Location was duly posted.

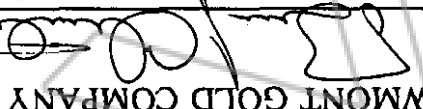
The name and mailing address of the locator is:

NEWMONT GOLD COMPANY
ATTENTION: LAND DEPARTMENT
P.O. BOX 669
CARLIN, NEVADA 89822

Said locator is the proprietor of the There Nos. 1, 3, 5 & 7, KL 5, 6, 8 & 9, Les 1 & 4 and Point Too patented lode mining claim and Tusc, Lorri, KL 1-4, and There Nos. 2, 4, 6, 8, 9A & 10A unpatented lode mining claims generally located in Township 33 & 34 North, Range 51 East, M.D.M., Eureka County, Nevada.

The Mill Site Claim is approximately 330 feet in the North-South direction and 660 feet in the East-West direction, being the N¼SW¼NW¼NE¼ (legal subdivision) of the described section. Said Mill Site Claim contains 5.0 acres, more or less.

A map of the Mill Site Claim will be recorded with the County Recorder pursuant to N.R.S. 517.040 at the time this Certificate of Location is recorded.

SIGNATURE OF LOCATOR:
NEWMONT GOLD COMPANY
BY: 
Agent for NEWMONT GOLD COMPANY

BOOK 247 PAGES 29

BOOK 247 PAGE 529
OFFICIAL RECORDS
RECORDED AT THE REQUEST OF
Newmont Gold Co

93 MAY 27 AM 1:18

EUREKA COUNTY, NEVADA
M.N. REBALEATI, RECORDER
FILE NO. 145572
FEE \$ 6.25

RECORDING REQUESTED BY AND RETURN TO:

NEWMONT GOLD COMPANY

ATTENTION: LAND DEPARTMENT

P.O. BOX 669

CARLIN, NEVADA 89822

145573

CERTIFICATE OF LOCATION

MILL SITE CLAIM

TO ALL WHOM IT MAY CONCERN:

The Undersigned hereby certifies that he, on behalf of NEWMONT GOLD COMPANY, a Delaware corporation, has caused to be located the East 63 Mill Site Claim in the following quarter section(s): NE¼ of Section 18, Township 33 North, Range 52 East, M.D.M., in Eureka County, Nevada, on the 16th day of March, 1993. The monument of location is located at the Northeast corner (northerly boundary) of the Claim, at which point a copy of the Notice of Location was duly posted.

The name and mailing address of the locator is:

NEWMONT GOLD COMPANY

ATTENTION: LAND DEPARTMENT


P.O. BOX 669

CARLIN, NEVADA 89822

Said locator is the proprietor of the There Nos. 1, 3, 5 & 7, KL 5, 6, 8 & 9, Les 1 & 4 and Point Too patented lode mining claim and Tusc, Lorr, KL 1-4, and There Nos. 2, 4, 6, 8, 9A & 10A unpatented lode mining claims generally located in Township 33 & 34 North, Range 51 East, M.D.M., Eureka County, Nevada.

The Mill Site Claim is approximately 330 feet in the North-South direction and 660 feet in the East-West direction, being the S½NW¼NE¼ (legal subdivision) of the described section. Said Mill Site Claim contains 5.0 acres, more or less.

A map of the Mill Site Claim will be recorded with the County Recorder pursuant to N.R.S. 517.040 at the time this Certificate of Location is recorded.

SIGNATURE OF LOCATOR:
NEWMONT GOLD COMPANY
BY: 
Agent for NEWMONT GOLD COMPANY

BOOK 247 PAGES 30

145573

EUREKA COUNTY, NEVADA
M.N. REBALEATI, RECORDER
FILE NO. FEES 6.25

'93 MAY 27 AM 1:18

BOOK 247 PAGE 530
OFFICIAL RECORDS
RECORDED AT THE REQUEST OF
Newmont Gold Co

RECORDING REQUESTED BY AND RETURN TO:
NEWMONT GOLD COMPANY
ATTENTION: LAND DEPARTMENT
P.O. BOX 669
CARLIN, NEVADA 89822

145574

**CERTIFICATE OF LOCATION
MILL SITE CLAIM**

TO ALL WHOM IT MAY CONCERN:

The Undersigned hereby certifies that he, on behalf of NEWMONT GOLD COMPANY, a Delaware corporation, has caused to be located the East 64 Mill Site Claim in the following quarter section(s): NE $\frac{1}{4}$ of Section 18, Township 33 North, Range 52 East, M.D.M., in Eureka County, Nevada, on the 16th day of March, 1993. The monument of location is located at the Northeast corner (northerly boundary) of the Claim, at which point a copy of the Notice of Location was duly posted.

The name and mailing address of the locator is:

NEWMONT GOLD COMPANY
ATTENTION: LAND DEPARTMENT
P.O. BOX 669
CARLIN, NEVADA 89822

Said locator is the proprietor of the There Nos. 1, 3, 5 & 7, KL 5, 6, 8 & 9, Les 1 & 4 and Point Too patented lode mining claim and Tusc, Lorr, KL 1-4, and There Nos. 2, 4, 6, 8, 9A & 10A unpatented lode mining claims generally located in Township 33 & 34 North, Range 51 East, M.D.M., Eureka County, Nevada.

The Mill Site Claim is approximately 330 feet in the North-South direction and 660 feet in the East-West direction, being the N $\frac{1}{2}$ NW $\frac{1}{4}$ NW $\frac{1}{4}$ NE $\frac{1}{4}$ (legal subdivision) of the described section. Said Mill Site Claim contains 5.0 acres, more or less.

A map of the Mill Site Claim will be recorded with the County Recorder pursuant to N.R.S. 517.040 at the time this Certificate of Location is recorded.

SIGNATURE OF LOCATOR:
NEWMONT GOLD COMPANY
BY: [Signature]
Agent for NEWMONT GOLD COMPANY

BOOK 247 PAGES 31

EUREKA COUNTY, NEVADA
M.N. REBALEATI, RECORDER
FILE NO. **6.25**

145574

'93 MAY 27 AM 1:18

BOOK 247 PAGE 531
OFFICIAL RECORDS
RECORDED AT THE REQUEST OF
Newmont Gold Co

RECORDING REQUESTED BY AND RETURN TO:

NEWMONT GOLD COMPANY

ATTENTION: LAND DEPARTMENT

P.O. BOX 669

CARLIN, NEVADA 89822

145575

CERTIFICATE OF LOCATION

MILL SITE CLAIM

TO ALL WHOM IT MAY CONCERN:

The Undersigned hereby certifies that he, on behalf of NEWMONT GOLD COMPANY, a Delaware corporation, has caused to be located the East 65 Mill Site Claim in the following quarter section(s): SW $\frac{1}{4}$ of Section 18, Township 33 North, Range 52 East, M.D.M., in Eureka County, Nevada, on the 16th day of March, 1993. The monument of location is located at the Northwest corner (northerly boundary) of the Claim, at which point a copy of the Notice of Location was duly posted.

The name and mailing address of the locator is:

NEWMONT GOLD COMPANY

ATTENTION: LAND DEPARTMENT

P.O. BOX 669

CARLIN, NEVADA 89822

Said locator is the proprietor of the There Nos. 1, 3, 5 & 7, KL 5, 6, 8 & 9, Les 1 & 4 and Point Too patented lode mining claim and Tusc, Lorri, KL 1-4, and There Nos. 2, 4, 6, 8, 9A & 10A unpatented lode mining claims generally located in Township 33 & 34 North, Range 51 East, M.D.M., Eureka County, Nevada.

The Mill Site Claim is approximately 330 feet in the North-South direction and 660 feet in the East-West direction, being the S $\frac{1}{2}$ S $\frac{1}{2}$ E $\frac{1}{4}$ SW $\frac{1}{4}$ (legal subdivision) of the described section. Said Mill Site Claim contains 5.0 acres, more or less.

A map of the Mill Site Claim will be recorded with the County Recorder pursuant to N.R.S. 517.040 at the time this Certificate of Location is recorded.

SIGNATURE OF LOCATOR:
NEWMONT GOLD COMPANY

BY: 
Agent for NEWMONT GOLD COMPANY

BOOK 247 PAGE 532

BOOK 247 PAGE 532
OFFICIAL RECORDS
RECORDED AT THE REQUEST OF
Newmont Gold Co

'93 MAY 27 AM 1:18

EUREKA COUNTY, NEVADA
M.N. REBALEATI, RECORDER
FILE NO. FEE \$ 6.25

145575

RECORDING REQUESTED BY AND RETURN TO:

NEWMONT GOLD COMPANY

P.O. BOX 669

CARLIN, NEVADA 89822

145576

CERTIFICATE OF LOCATION
MILL SITE CLAIM

TO ALL WHOM IT MAY CONCERN:

The Undersigned hereby certifies that he, on behalf of NEWMONT GOLD COMPANY, a Delaware corporation, has caused to be located the East 66 Mill Site Claim in the following quarter section(s): SW $\frac{1}{4}$ of Section 18, Township 33 North, Range 52 East, M.D.M., in Eureka County, Nevada, on the 16th day of March, 1993. The monument of location is located at the Northwest corner (northerly boundary) of the Claim, at which point a copy of the Notice of Location was duly posted.

The name and mailing address of the locator is:

NEWMONT GOLD COMPANY

ATTENTION: LAND DEPARTMENT

P.O. BOX 669

CARLIN, NEVADA 89822


Said locator is the proprietor of the There Nos. 1, 3, 5 & 7, KL 5, 6, 8 & 9, Les 1 & 4 and Point Too patented lode mining claim and Tusc, Lorti, KL 1-4, and There Nos. 2, 4, 6, 8, 9A & 10A unpatented lode mining claims generally located in Township 33 & 34 North, Range 51 East, M.D.M., Eureka County, Nevada.

The Mill Site Claim is approximately 330 feet in the North-South direction and 660 feet in the East-West direction, being the N $\frac{1}{2}$ SE $\frac{1}{4}$ SW $\frac{1}{4}$ (legal subdivision) of the described section. Said Mill Site Claim contains 5.0 acres, more or less.

A map of the Mill Site Claim will be recorded with the County Recorder pursuant to N.R.S. 517.040 at the time this Certificate of Location is recorded.

SIGNATURE OF LOCATOR:

NEWMONT GOLD COMPANY

BY: 

Agent for NEWMONT GOLD COMPANY

BOOK 247 PAGES 33

145576

EUREKA COUNTY, NEVADA
M.N. REBALEATI, RECORDER
FILE NO. **6,25**

'93 MAY 27 AM 1:18

Newmont Gold Co.

BOOK 247 PAGE 533
OFFICIAL RECORDS
RECORDED AT THE REQUEST OF

RECORDING REQUESTED BY AND RETURN TO:

NEWMONT GOLD COMPANY

P.O. BOX 669

CARLIN, NEVADA 89822

145577

**CERTIFICATE OF LOCATION
MILL SITE CLAIM**

TO ALL WHOM IT MAY CONCERN:

The Undersigned hereby certifies that he, on behalf of NEWMONT GOLD COMPANY, a Delaware corporation, has caused to be located the East 67 Mill Site Claim in the following quarter section(s): SW $\frac{1}{4}$ of Section 18, Township 33 North, Range 52 East, M.D.M., in Eureka County, Nevada, on the 16th day of March, 1993. The monument of location is located at the Northwest corner (northerly boundary) of the Claim, at which point a copy of the Notice of Location was duly posted.

The name and mailing address of the locator is:

NEWMONT GOLD COMPANY

ATTENTION: LAND DEPARTMENT

P.O. BOX 669

CARLIN, NEVADA 89822

Said locator is the proprietor of the There Nos. 1, 3, 5 & 7, KL 5, 6, 8 & 9, Les 1 & 4 and Point Too patented lode mining claim and Tusc, Lorti, KL 1-4, and There Nos. 2, 4, 6, 8, 9A & 10A unpatented lode mining claims generally located in Township 33 & 34 North, Range 51 East, M.D.M., Eureka County, Nevada.

The Mill Site Claim is approximately 330 feet in the North-South direction and 660 feet in the East-West direction, being the S $\frac{1}{2}$ NE $\frac{1}{4}$ SE $\frac{1}{4}$ SW $\frac{1}{4}$ (legal subdivision) of the described section. Said Mill Site Claim contains 5.0 acres, more or less.

A map of the Mill Site Claim will be recorded with the County Recorder pursuant to N.R.S. 517.040 at the time this Certificate of Location is recorded.

SIGNATURE OF LOCATOR:

NEWMONT GOLD COMPANY

BY: 
Agent for NEWMONT GOLD COMPANY

BOOK 247 PAGES 34

EUREKA COUNTY, NEVADA
M.N. REBALEATI, RECORDER
FILE NO. **145577**

'93 MAY 27 AM 11:18

BOOK 247 PAGE 534
OFFICIAL RECORDS
RECORDED AT THE REQUEST OF
Newmont Gold Co

RECORDING REQUESTED BY AND RETURN TO:
NEWMONT GOLD COMPANY
ATTENTION: LAND DEPARTMENT
P.O. BOX 669
CARLIN, NEVADA 89822

145578
CERTIFICATE OF LOCATION
MILL SITE CLAIM

TO ALL WHOM IT MAY CONCERN:

The Undersigned hereby certifies that he, on behalf of NEWMONT GOLD COMPANY, a Delaware corporation, has caused to be located the East 68 Mill Site Claim in the following quarter section(s): SW $\frac{1}{4}$ of Section 18, Township 33 North, Range 52 East, M.D.M., in Eureka County, Nevada, on the 16th day of March, 1993. The monument of location is located at the Northwest corner (northerly boundary) of the Claim, at which point a copy of the Notice of Location was duly posted.

The name and mailing address of the locator is:

NEWMONT GOLD COMPANY
ATTENTION: LAND DEPARTMENT
P.O. BOX 669
CARLIN, NEVADA 89822

Said locator is the proprietor of the There Nos. 1, 3, 5 & 7, KL 5, 6, 8 & 9, Les 1 & 4 and Point Too patented lode mining claim and Tusc, Lorti, KL 1-4, and There Nos. 2, 4, 6, 8, 9A & 10A unpatented lode mining claims generally located in Township 33 & 34 North, Range 51 East, M.D.M., Eureka County, Nevada.


The Mill Site Claim is approximately 330 feet in the North-South direction and 660 feet in the East-West direction, being the N $\frac{1}{2}$ NE $\frac{1}{4}$ SE $\frac{1}{4}$ SW $\frac{1}{4}$ (legal subdivision) of the described section. Said Mill Site Claim contains 5.0 acres, more or less.

A map of the Mill Site Claim will be recorded with the County Recorder pursuant to N.R.S. 517.040 at the time this Certificate of Location is recorded.

BOOK 247 PAGE 535
OFFICIAL RECORDS
RECORDED AT THE REQUEST OF
Newmont Gold Co
93 MAY 27 AM 1:18

EUREKA COUNTY, NEVADA
M.N. REBALEATI, RECORDER
FILE NO. 145578
FEE \$ 6.25

BOOK 247 PAGES 35

SIGNATURE OF LOCATOR:
NEWMONT GOLD COMPANY
BY: 
Agent for NEWMONT GOLD COMPANY

RECORDING REQUESTED BY AND RETURN TO:

NEWMONT GOLD COMPANY

ATTENTION: LAND DEPARTMENT

P.O. BOX 669

CARLIN, NEVADA 89822

145579

CERTIFICATE OF LOCATION
MILL SITE CLAIM

TO ALL WHOM IT MAY CONCERN:

The Undersigned hereby certifies that he, on behalf of NEWMONT GOLD COMPANY, a Delaware corporation, has caused to be located the East 69 Mill Site Claim in the following quarter section(s): SW $\frac{1}{4}$ of Section 18, Township 33 North, Range 52 East, M.D.M., in Eureka County, Nevada, on the 16th day of March, 1993. The monument of location is located at the Northwest corner (northerly boundary) of the Claim, at which point a copy of the Notice of Location was duly posted.

The name and mailing address of the locator is:

NEWMONT GOLD COMPANY

ATTENTION: LAND DEPARTMENT

P.O. BOX 669

CARLIN, NEVADA 89822

Said locator is the proprietor of the There Nos. 1, 3, 5 & 7, KL 5, 6, 8 & 9, Les 1 & 4 and Point Too patented lode mining claim and Tusc, Lorri, KL 1-4, and There Nos. 2, 4, 6, 8, 9A & 10A unpatented lode mining claims generally located in Township 33 & 34 North, Range 51 East, M.D.M., Eureka County, Nevada.

The Mill Site Claim is approximately 330 feet in the North-South direction and 660 feet in the East-West direction, being the S $\frac{1}{2}$ SE $\frac{1}{4}$ NE $\frac{1}{4}$ SW $\frac{1}{4}$ (legal subdivision) of the described section. Said Mill Site Claim contains 5.0 acres, more or less.

A map of the Mill Site Claim will be recorded with the County Recorder pursuant to N.R.S. 517.040 at the time this Certificate of Location is recorded.

SIGNATURE OF LOCATOR:

NEWMONT GOLD COMPANY

BY: 
Agent for NEWMONT GOLD COMPANY

BOOK 247 PAGES 36

BOOK 247 PAGE 536
OFFICIAL RECORDS
RECORDED AT THE REQUEST OF
Newmont Gold Co
'93 MAY 27 AM 1:18

EUREKA COUNTY, NEVADA
M.N. REALEATI, RECORDER
FILE NO.

145579

RECORDING REQUESTED BY AND RETURN TO:
NEWMONT GOLD COMPANY
ATTENTION: LAND DEPARTMENT
P.O. BOX 669
CARLIN, NEVADA 89822

145580

CERTIFICATE OF LOCATION
MILL SITE CLAIM

TO ALL WHOM IT MAY CONCERN:

The Undersigned hereby certifies that he, on behalf of NEWMONT GOLD COMPANY, a Delaware corporation, has caused to be located the East 70 Mill Site Claim in the following quarter section(s): SW $\frac{1}{4}$ of Section 18, Township 33 North, Range 52 East, M.D.M., in Eureka County, Nevada, on the 16th day of March, 1993. The monument of location is located at the Northwest corner (northerly boundary) of the Claim, at which point a copy of the Notice of Location was duly posted.

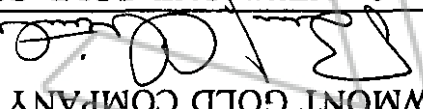
The name and mailing address of the locator is:

NEWMONT GOLD COMPANY
ATTENTION: LAND DEPARTMENT
P.O. BOX 669
CARLIN, NEVADA 89822

Said locator is the proprietor of the There Nos. 1, 3, 5 & 7, KL 5, 6, 8 & 9, Les 1 & 4 and Point Too patented lode mining claim and Tusc, Lorri, KL 1-4, and There Nos. 2, 4, 6, 8, 9A & 10A unpatented lode mining claims generally located in Township 33 & 34 North, Range 51 East, M.D.M., Eureka County, Nevada.

The Mill Site Claim is approximately 330 feet in the North-South direction and 660 feet in the East-West direction, being the N $\frac{1}{2}$ SE $\frac{1}{4}$ NE $\frac{1}{4}$ SW $\frac{1}{4}$ (legal subdivision) of the described section. Said Mill Site Claim contains 5.0 acres, more or less.

A map of the Mill Site Claim will be recorded with the County Recorder pursuant to N.R.S. 517.040 at the time this Certificate of Location is recorded.

SIGNATURE OF LOCATOR:
NEWMONT GOLD COMPANY
BY: 
Agent for NEWMONT GOLD COMPANY

BOOK 247 PAGES 37

BOOK 247 PAGE 537
OFFICIAL RECORDS
RECORDED AT THE REQUEST OF
Newmont Gold Co
'93 MAY 27 AM 11:18

EUREKA COUNTY, NEVADA
M.N. REBALEATI, RECORDER
FILE NO. 145580
FEE \$6.25

RECORDING REQUESTED BY AND RETURN TO:
NEWMONT GOLD COMPANY
ATTENTION: LAND DEPARTMENT
P.O. BOX 669
CARLIN, NEVADA 89822

145581

CERTIFICATE OF LOCATION
MILL SITE CLAIM

TO ALL WHOM IT MAY CONCERN:

The Undersigned hereby certifies that he, on behalf of NEWMONT GOLD COMPANY, a Delaware corporation, has caused to be located the East 71 Mill Site Claim in the following quarter section(s): SW $\frac{1}{4}$ of Section 18, Township 33 North, Range 52 East, M.D.M., in Eureka County, Nevada, on the 16th day of March, 1993. The monument of location is located at the Northwest corner (northerly boundary) of the Claim, at which point a copy of the Notice of Location was duly posted.

The name and mailing address of the locator is:

NEWMONT GOLD COMPANY
ATTENTION: LAND DEPARTMENT

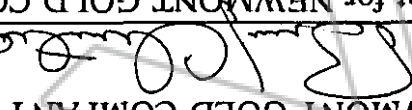
P.O. BOX 669

CARLIN, NEVADA 89822

Said locator is the proprietor of the There Nos. 1, 3, 5 & 7, KL 5, 5, 8 & 9, Les 1 & 4 and Point Too patented lode mining claim and Tusc, Lorr, KL 1-4, and There Nos. 2, 4, 6, 8, 9A & 10A unpatented lode mining claims generally located in Township 33 & 34 North, Range 51 East, M.D.M., Eureka County, Nevada.

The Mill Site Claim is approximately 330 feet in the North-South direction and 660 feet in the East-West direction, being the S $\frac{1}{2}$ NE $\frac{1}{4}$ NE $\frac{1}{4}$ SW $\frac{1}{4}$ (legal subdivision) of the described section. Said Mill Site Claim contains 5.0 acres, more or less.

A map of the Mill Site Claim will be recorded with the County Recorder pursuant to N.R.S. 517.040 at the time this Certificate of Location is recorded.

SIGNATURE OF LOCATOR:
NEWMONT GOLD COMPANY
BY: 
Agent for NEWMONT GOLD COMPANY

BOOK 247 PAGES 38

BOOK 247 PAGE 538
OFFICIAL RECORDS
RECORDED AT THE REQUEST OF
Newmont Gold Co

'93 MAY 27 AM 1:18

EUREKA COUNTY, NEVADA
M.N. REBALEATI, RECORDER
FILE NO. 6, 25

145581

RECORDING REQUESTED BY AND RETURN TO:
NEWMONT GOLD COMPANY
ATTENTION: LAND DEPARTMENT
P.O. BOX 669
CARLIN, NEVADA 89822

145582

CERTIFICATE OF LOCATION
MILL SITE CLAIM

TO ALL WHOM IT MAY CONCERN:

The Undersigned hereby certifies that he, on behalf of NEWMONT GOLD COMPANY, a Delaware corporation, has caused to be located the East 72 Mill Site Claim in the following quarter section(s): SW $\frac{1}{4}$ of Section 18, Township 33 North, Range 52 East, M.D.M., in Eureka County, Nevada, on the 16th day of March, 1993. The monument of location is located at the Northwest corner (northerly boundary) of the Claim, at which point a copy of the Notice of Location was duly posted.

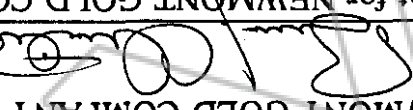
The name and mailing address of the locator is:

NEWMONT GOLD COMPANY
ATTENTION: LAND DEPARTMENT
P.O. BOX 669
CARLIN, NEVADA 89822

Said locator is the proprietor of the There Nos. 1, 3, 5 & 7, KL 5, 6, 8 & 9, Les 1 & 4 and Point Too patented lode mining claim and Tusc, Lorti, KL 1-4, and There Nos. 2, 4, 6, 8, 9A & 10A unpatented lode mining claims generally located in Township 33 & 34 North, Range 51 East, M.D.M., Eureka County, Nevada.

The Mill Site Claim is approximately 330 feet in the North-South direction and 660 feet in the East-West direction, being the N $\frac{1}{2}$ NE $\frac{1}{4}$ NE $\frac{1}{4}$ SW $\frac{1}{4}$ (legal subdivision) of the described section. Said Mill Site Claim contains 5.0 acres, more or less.

A map of the Mill Site Claim will be recorded with the County Recorder pursuant to N.R.S. 517.040 at the time this Certificate of Location is recorded.

SIGNATURE OF LOCATOR:
NEWMONT GOLD COMPANY
BY: 
Agent for NEWMONT GOLD COMPANY

BOOK 247 PAGES 39

145582
EUREKA COUNTY, NEVADA
M.N. REBALEATI, RECORDER
FILE NO. FEE \$6.25
'93 MAY 27 AM 1:18

BOOK 247 PAGE 539
OFFICIAL RECORDS
RECORDED AT THE REQUEST OF
Newmont Gold Co

RECORDING REQUESTED BY AND RETURN TO:

NEWMONT GOLD COMPANY

ATTENTION: LAND DEPARTMENT

P.O. BOX 669

CARLIN, NEVADA 89822

145583

CERTIFICATE OF LOCATION

MILL SITE CLAIM

TO ALL WHOM IT MAY CONCERN:

The Undersigned hereby certifies that he, on behalf of NEWMONT GOLD COMPANY, a Delaware corporation, has caused to be located the East 73 Mill Site Claim in the following quarter section(s): NW¼ of Section 18, Township 33 North, Range 52 East, M.D.M., in Eureka County, Nevada, on the 16th day of March, 1993. The monument of location is located at the Northwest corner (northerly boundary) of the Claim, at which point a copy of the Notice of Location was duly posted.

The name and mailing address of the locator is:

NEWMONT GOLD COMPANY

ATTENTION: LAND DEPARTMENT

P.O. BOX 669

CARLIN, NEVADA 89822


Said locator is the proprietor of the There Nos. 1, 3, 5 & 7, KL 5, 6, 8 & 9, Les 1 & 4 and Point Too patented lode mining claim and Tusc, Lorti, KL 1-4, and There Nos. 2, 4, 6, 8, 9A & 10A unpatented lode mining claims generally located in Township 33 & 34 North, Range 51 East, M.D.M., Eureka County, Nevada.

The Mill Site Claim is approximately 330 feet in the North-South direction and 660 feet in the East-West direction, being the S½SE¼NW¼ (legal subdivision) of the described section. Said Mill Site Claim contains 5.0 acres, more or less.

A map of the Mill Site Claim will be recorded with the County Recorder pursuant to N.R.S. 517.040 at the time this Certificate of Location is recorded.

SIGNATURE OF LOCATOR:

NEWMONT GOLD COMPANY

BY:  Agent for NEWMONT GOLD COMPANY

BOOK 247 PAGES 40

145583

EUREKA COUNTY, NEVADA
M.N. REBALEATI, RECORDER
FILE NO. FEE \$ 6.25

'93 MAY 27 AM 1:18

BOOK 247 PAGE 540
OFFICIAL RECORDS
RECORDED AT THE REQUEST OF
Newmont Gold Co

RECORDING REQUESTED BY AND RETURN TO:

NEWMONT GOLD COMPANY

ATTENTION: LAND DEPARTMENT

P.O. BOX 669

CARLIN, NEVADA 89822

145584

CERTIFICATE OF LOCATION
MILL SITE CLAIM

TO ALL WHOM IT MAY CONCERN:

The Undersigned hereby certifies that he, on behalf of NEWMONT GOLD COMPANY, a Delaware corporation, has caused to be located the East 74 Mill Site Claim in the following quarter section(s): NW¼ of Section 18, Township 33 North, Range 52 East, M.D.M., in Eureka County, Nevada, on the 16th day of March, 1993. The monument of location is located at the Northwest corner (northerly boundary) of the Claim, at which point a copy of the Notice of Location was duly posted.

The name and mailing address of the locator is:

NEWMONT GOLD COMPANY

ATTENTION: LAND DEPARTMENT

P.O. BOX 669

CARLIN, NEVADA 89822

Said locator is the proprietor of the There Nos. 1, 3, 5 & 7, KL 5, 6, 8 & 9, Les 1 & 4 and Point Too patented lode mining claim and Tusc, Lorti, KL 1-4, and There Nos. 2, 4, 6, 8, 9A & 10A unpatented lode mining claims generally located in Township 33 & 34 North, Range 51 East, M.D.M., Eureka County, Nevada.

The Mill Site Claim is approximately 330 feet in the North-South direction and 660 feet in the East-West direction, being the N¼SE¼NW¼ (legal subdivision) of the described section. Said Mill Site Claim contains 5.0 acres, more or less.

A map of the Mill Site Claim will be recorded with the County Recorder pursuant to N.R.S. 517.040 at the time this Certificate of Location is recorded.

SIGNATURE OF LOCATOR:

NEWMONT GOLD COMPANY

BY:  Agent for NEWMONT GOLD COMPANY

BOOK 247 PAGES 41

BOOK 247 PAGE 541
OFFICIAL RECORDS
RECORDED AT THE REQUEST OF
Newmont Gold Co

'93 MAY 27 AM 1:18

EUREKA COUNTY, NEVADA
M.N. REBALEATI, RECORDER
FILE NO. FEE \$ 6.25

145584

RECORDING REQUESTED BY AND RETURN TO:

NEWMONT GOLD COMPANY

ATTENTION: LAND DEPARTMENT

P.O. BOX 669

CARLIN, NEVADA 89822

145585

**CERTIFICATE OF LOCATION
MILL SITE CLAIM**

TO ALL WHOM IT MAY CONCERN:

The Undersigned hereby certifies that he, on behalf of NEWMONT GOLD COMPANY, a Delaware corporation, has caused to be located the East 75 Mill Site Claim in the following quarter section(s): NW¼ of Section 18, Township 33 North, Range 52 East, M.D.M., in Eureka County, Nevada, on the 16th day of March, 1993. The monument of location is located at the Northwest corner (northerly boundary) of the Claim, at which point a copy of the Notice of Location was duly posted.

The name and mailing address of the locator is:

NEWMONT GOLD COMPANY

ATTENTION: LAND DEPARTMENT

P.O. BOX 669

CARLIN, NEVADA 89822

Said locator is the proprietor of the There Nos. 1, 3, 5 & 7, KL 5, 6, 8 & 9, Les 1 & 4 and Point Too patented lode mining claim and Tusc, Lorti, KL 1-4, and There Nos. 2, 4, 6, 8, 9A & 10A unpatented lode mining claims generally located in Township 33 & 34 North, Range 51 East, M.D.M., Eureka County, Nevada.

The Mill Site Claim is approximately 330 feet in the North-South direction and 660 feet in the East-West direction, being the S½NE¼SE¼NW¼ (legal subdivision) of the described section. Said Mill Site Claim contains 5.0 acres, more or less.

A map of the Mill Site Claim will be recorded with the County Recorder pursuant to N.R.S. 517.040 at the time this Certificate of Location is recorded.

SIGNATURE OF LOCATOR:

NEWMONT GOLD COMPANY

BY: 
Agent for NEWMONT GOLD COMPANY

BOOK 247 PAGES 42

145585

EUREKA COUNTY, NEVADA
M.N. REBAL EATH, RECORDER
FILE NO. 6.25

'93 MAY 27 AM 1:18

Newmont Gold Co

RECORDED AT THE REQUEST OF

BOOK 247 PAGE 542

RECORDING REQUESTED BY AND RETURN TO:

NEWMONT GOLD COMPANY

ATTENTION: LAND DEPARTMENT

P.O. BOX 669

CARLIN, NEVADA 89822

145586

CERTIFICATE OF LOCATION

MILL SITE CLAIM

TO ALL WHOM IT MAY CONCERN:

The Undersigned hereby certifies that he, on behalf of NEWMONT GOLD COMPANY, a Delaware corporation, has caused to be located the East 76 Mill Site Claim in the following quarter section(s): NW¼ of Section 18, Township 33 North, Range 52 East, M.D.M., in Eureka County, Nevada, on the 16th day of March, 1993. The monument of location is located at the Northwest corner (northerly boundary) of the Claim, at which point a copy of the Notice of Location was duly posted.

The name and mailing address of the locator is:

NEWMONT GOLD COMPANY

ATTENTION: LAND DEPARTMENT


P.O. BOX 669

CARLIN, NEVADA 89822

Said locator is the proprietor of the There Nos. 1, 3, 5 & 7, KL 5, 6, 8 & 9, Les 1 & 4 and Point Too patented lode mining claim and Tusc, Lorri, KL 1-4, and There Nos. 2, 4, 6, 8, 9A & 10A unpatented lode mining claims generally located in Township 33 & 34 North, Range 51 East, M.D.M., Eureka County, Nevada.

The Mill Site Claim is approximately 330 feet in the North-South direction and 660 feet in the East-West direction, being the N½NE¼NW¼ (legal subdivision) of the described section. Said Mill Site Claim contains 5.0 acres, more or less.

A map of the Mill Site Claim will be recorded with the County Recorder pursuant to N.R.S. 517.040 at the time this Certificate of Location is recorded.

SIGNATURE OF LOCATOR:
NEWMONT GOLD COMPANY
BY: 
Agent for NEWMONT GOLD COMPANY

BOOK 247 PAGES 43

BOOK 247 PAGE 543
OFFICIAL RECORDS
RECORDED AT THE REQUEST OF
Newmont Gold Co

'93 MAY 27 AM 11:18

EUREKA COUNTY, NEVADA
M.N. REBATEAL, RECORDER
FILE NO. 145586
FEE \$ 6.25

RECORDING REQUESTED BY AND RETURN TO:

NEWMONT GOLD COMPANY

ATTENTION: LAND DEPARTMENT

P.O. BOX 669

CARLIN, NEVADA 89822

145587

CERTIFICATE OF LOCATION

MILL SITE CLAIM

TO ALL WHOM IT MAY CONCERN:

The Undersigned hereby certifies that he, on behalf of NEWMONT GOLD COMPANY, a Delaware corporation, has caused to be located the East 77 Mill Site Claim in the following quarter section(s): NW¼ of Section 18, Township 33 North, Range 52 East, M.D.M., in Eureka County, Nevada, on the 16th day of March, 1993. The monument of location is located at the Northwest corner (northerly boundary) of the Claim, at which point a copy of the Notice of Location was duly posted.

The name and mailing address of the locator is:

NEWMONT GOLD COMPANY

ATTENTION: LAND DEPARTMENT

P.O. BOX 669

CARLIN, NEVADA 89822

Said locator is the proprietor of the There Nos. 1, 3, 5 & 7, KL 5, 6, 8 & 9, Les 1 & 4 and Point Too patented lode mining claim and Tusc, Lorri, KL 1-4, and There Nos. 2, 4, 6, 8, 9A & 10A unpatented lode mining claims generally located in Township 33 & 34 North, Range 51 East, M.D.M., Eureka County, Nevada.

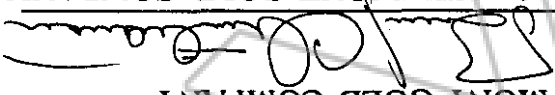
The Mill Site Claim is approximately 330 feet in the North-South direction and 660 feet in the East-West direction, being the S½SE¼NE¼NW¼ (legal subdivision) of the described section. Said Mill Site Claim contains 5.0 acres, more or less.

A map of the Mill Site Claim will be recorded with the County Recorder pursuant to N.R.S. 517.040 at the time this Certificate of Location is recorded.

BOOK 247 PAGE 544
OFFICIAL RECORDS
RECORDED AT THE REQUEST OF
Newmont Gold Co
93 MAY 27 AM 1:18

EUREKA COUNTY, NEVADA
M.N. REBALEATI, RECORDER
FILE NO. 145587
FEES \$6.25

BOOK 247 PAGE 544

SIGNATURE OF LOCATOR:
NEWMONT GOLD COMPANY
BY: 
Agent for NEWMONT GOLD COMPANY

RECORDING REQUESTED BY AND RETURN TO:

NEWMONT GOLD COMPANY

ATTENTION: LAND DEPARTMENT

P.O. BOX 669

CARLIN, NEVADA 89822

145588

CERTIFICATE OF LOCATION

MILL SITE CLAIM

TO ALL WHOM IT MAY CONCERN:

The Undersigned hereby certifies that he, on behalf of NEWMONT GOLD COMPANY, a Delaware corporation, has caused to be located the East 78 Mill Site Claim in the following quarter section(s): NW $\frac{1}{4}$ of Section 18, Township 33 North, Range 52 East, M.D.M., in Eureka County, Nevada, on the 16th day of March, 1993. The monument of location is located at the Northwest corner (northerly boundary) of the Claim, at which point a copy of the Notice of Location was duly posted.

The name and mailing address of the locator is:

NEWMONT GOLD COMPANY

ATTENTION: LAND DEPARTMENT

P.O. BOX 669


CARLIN, NEVADA 89822

Said locator is the proprietor of the There Nos. 1, 3, 5 & 7, KL 5, 6, 8 & 9, Les 1 & 4 and Point Too patented lode mining claim and Tusc, Lorr, KL 1-4, and There Nos. 2, 4, 6, 8, 9A & 10A unpatented lode mining claims generally located in Township 33 & 34 North, Range 51 East, M.D.M., Eureka County, Nevada.

The Mill Site Claim is approximately 330 feet in the North-South direction and 660 feet in the East-West direction, being the N $\frac{1}{2}$ SE $\frac{1}{4}$ NE $\frac{1}{4}$ NW $\frac{1}{4}$ (legal subdivision) of the described section. Said Mill Site Claim contains 5.0 acres, more or less.

A map of the Mill Site Claim will be recorded with the County Recorder pursuant to N.R.S. 517.040 at the time this Certificate of Location is recorded.

SIGNATURE OF LOCATOR:
NEWMONT GOLD COMPANY

BY: 
Agent for NEWMONT GOLD COMPANY

BOOK 247 PAGES 45

145588

EUREKA COUNTY, NEVADA
M.N. REBALEATI, RECORDER
FILE NO. **6.25**

'93 MAY 27 AM 11:18

BOOK 247 PAGE 545
OFFICIAL RECORDS
RECORDED AT THE REQUEST OF
Newmont Mining Co

RECORDING REQUESTED BY AND RETURN TO:

NEWMONT GOLD COMPANY

ATTENTION: LAND DEPARTMENT

P.O. BOX 669

CARLIN, NEVADA 89822

145589

CERTIFICATE OF LOCATION

MILL SITE CLAIM

TO ALL WHOM IT MAY CONCERN:

The Undersigned hereby certifies that he, on behalf of NEWMONT GOLD COMPANY, a Delaware corporation, has caused to be located the East 79 Mill Site Claim in the following quarter section(s): NW $\frac{1}{4}$ of Section 18, Township 33 North, Range 52 East, M.D.M., in Eureka County, Nevada, on the 16th day of March, 1993. The monument of location is located at the Northwest corner (northerly boundary) of the Claim, at which point a copy of the Notice of Location was duly posted.

The name and mailing address of the locator is:

NEWMONT GOLD COMPANY

ATTENTION: LAND DEPARTMENT

P.O. BOX 669

CARLIN, NEVADA 89822

Said locator is the proprietor of the There Nos. 1, 3, 5 & 7, KL 5, 6, 8 & 9, Les 1 & 4 and Point Too patented lode mining claim and Tusc, Lorri, KL 1-4, and There Nos. 2, 4, 6, 8, 9A & 10A unpatented lode mining claims generally located in Township 33 & 34 North, Range 51 East, M.D.M., Eureka County, Nevada.

The Mill Site Claim is approximately 330 feet in the North-South direction and 660 feet in the East-West direction, being the S $\frac{1}{2}$ NE $\frac{1}{4}$ NW $\frac{1}{4}$ (legal subdivision) of the described section. Said Mill Site Claim contains 5.0 acres, more or less.

A map of the Mill Site Claim will be recorded with the County Recorder pursuant to N.R.S. 517.040 at the time this Certificate of Location is recorded.

SIGNATURE OF LOCATOR:

NEWMONT GOLD COMPANY

BY:  Agent for NEWMONT GOLD COMPANY

BOOK 247 PAGES 46

145589

EUREKA COUNTY, NEVADA
M.N. REBALEATI, RECORDER
FILE NO. FEE \$ 6.25

'93 MAY 27 AM 1:18

Newmont Minings Co

BOOK 247 PAGE 546
OFFICIAL RECORDS
RECORDED AT THE REQUEST OF

RECORDING REQUESTED BY AND RETURN TO:
NEWMONT GOLD COMPANY
ATTENTION: LAND DEPARTMENT
P.O. BOX 669
CARLIN, NEVADA 89822

145590

**CERTIFICATE OF LOCATION
MILL SITE CLAIM**

TO ALL WHOM IT MAY CONCERN:

The Undersigned hereby certifies that he, on behalf of NEWMONT GOLD COMPANY, a Delaware corporation, has caused to be located the East 80 Mill Site Claim in the following quarter section(s): NW $\frac{1}{4}$ of Section 18, Township 33 North, Range 52 East, M.D.M., in Eureka County, Nevada, on the 16th day of March, 1993. The monument of location is located at the Northwest corner (northerly boundary) of the Claim, at which point a copy of the Notice of Location was duly posted.


The name and mailing address of the locator is:

NEWMONT GOLD COMPANY
ATTENTION: LAND DEPARTMENT
P.O. BOX 669
CARLIN, NEVADA 89822

Said locator is the proprietor of the There Nos. 1, 3, 5 & 7, KL 5, 6, 8 & 9, Les 1 & 4 and Point Too patented lode mining claim and Tusc, Lorti, KL 1-4, and There Nos. 2, 4, 6, 8, 9A & 10A unpatented lode mining claims generally located in Township 33 & 34 North, Range 51 East, M.D.M., Eureka County, Nevada.

The Mill Site Claim is approximately 330 feet in the North-South direction and 660 feet in the East-West direction, being the N $\frac{1}{2}$ NE $\frac{1}{4}$ NW $\frac{1}{4}$ (legal subdivision) of the described section. Said Mill Site Claim contains 5.0 acres, more or less.

A map of the Mill Site Claim will be recorded with the County Recorder pursuant to N.R.S. 517.040 at the time this Certificate of Location is recorded.

SIGNATURE OF LOCATOR:
NEWMONT GOLD COMPANY
BY: 
Agent for NEWMONT GOLD COMPANY

BOOK 247 PAGES 47

BOOK 247 PAGE 547
OFFICIAL RECORDS
RECORDED AT THE REQUEST OF

Newmont Gold
'93 MAY 27 AM 1:18

EUREKA COUNTY, NEVADA
M.N. REBALEATI, RECORDER
FILE NO. 145590
FEE \$ 25

145590

RECORDING REQUESTED BY AND RETURN TO:

NEWMONT GOLD COMPANY

ATTENTION: LAND DEPARTMENT

P.O. BOX 669

CARLIN, NEVADA 89822

145591

**CERTIFICATE OF LOCATION
MILL SITE CLAIM**

TO ALL WHOM IT MAY CONCERN:

The Undersigned hereby certifies that he, on behalf of NEWMONT GOLD COMPANY, a Delaware corporation, has caused to be located the East 81 Mill Site Claim in the following quarter section(s): SW $\frac{1}{4}$ of Section 18, Township 33 North, Range 52 East, M.D.M., in Eureka County, Nevada, on the 16th day of March, 1993. The monument of location is located at the Northeast corner (northerly boundary) of the Claim, at which point a copy of the Notice of Location was duly posted.

The name and mailing address of the locator is:

NEWMONT GOLD COMPANY

ATTENTION: LAND DEPARTMENT

P.O. BOX 669

CARLIN, NEVADA 89822

Said locator is the proprietor of the There Nos. 1, 3, 5 & 7, KL 5, 6, 8 & 9, Les 1 & 4 and Point Too patented lode mining claim and Tusc, Lorti, KL 1-4, and There Nos. 2, 4, 6, 8, 9A & 10A unpatented lode mining claims generally located in Township 33 & 34 North, Range 51 East, M.D.M., Eureka County, Nevada.

The Mill Site Claim is approximately 330 feet in the North-South direction and 660 feet in the East-West direction, being the S $\frac{1}{2}$ SW $\frac{1}{4}$ SE $\frac{1}{4}$ SW $\frac{1}{4}$ (legal subdivision) of the described section. Said Mill Site Claim contains 5.0 acres, more or less.

A map of the Mill Site Claim will be recorded with the County Recorder pursuant to N.R.S. 517.040 at the time this Certificate of Location is recorded.

SIGNATURE OF LOCATOR:

NEWMONT GOLD COMPANY

BY: 

Agent for NEWMONT GOLD COMPANY

BOOK 247 PAGES 48

145591

EUREKA COUNTY, NEVADA
M.N. REBALETTI, RECORDER
FILE NO. *625*

'93 MAY 27 AM 1:19

BOOK 247 PAGE 548
OFFICIAL RECORDS
RECORDED AT THE REQUEST OF
Newmont Gold

RECORDING REQUESTED BY AND RETURN TO:

NEWMONT GOLD COMPANY

ATTENTION: LAND DEPARTMENT

P.O. BOX 669

CARLIN, NEVADA 89822

145592

CERTIFICATE OF LOCATION

MILL SITE CLAIM

TO ALL WHOM IT MAY CONCERN:

The Undersigned hereby certifies that he, on behalf of NEWMONT GOLD COMPANY, a Delaware corporation, has caused to be located the East 82 Mill Site Claim in the following quarter section(s): SW $\frac{1}{4}$ of Section 18, Township 33 North, Range 52 East, M.D.M., in Eureka County, Nevada, on the 16th day of March, 1993. The monument of location is located at the Northeast corner (northerly boundary) of the Claim, at which point a copy of the Notice of Location was duly posted.

The name and mailing address of the locator is:

NEWMONT GOLD COMPANY

ATTENTION: LAND DEPARTMENT

P.O. BOX 669

CARLIN, NEVADA 89822

Said locator is the proprietor of the There Nos. 1, 3, 5 & 7, KL 5, 6, 8 & 9, Les 1 & 4 and Point Too patented lode mining claim and Tusc, Lorri, KL 1-4, and There Nos. 2, 4, 6, 8, 9A & 10A unpatented lode mining claims generally located in Township 33 & 34 North, Range 51 East, M.D.M., Eureka County, Nevada.

The Mill Site Claim is approximately 330 feet in the North-South direction and 660 feet in the East-West direction, being the N $\frac{1}{2}$ SW $\frac{1}{4}$ SE $\frac{1}{4}$ SW $\frac{1}{4}$ (legal subdivision) of the described section. Said Mill Site Claim contains 5.0 acres, more or less.

A map of the Mill Site Claim will be recorded with the County Recorder pursuant to N.R.S. 517.040 at the time this Certificate of Location is recorded.

SIGNATURE OF LOCATOR:
NEWMONT GOLD COMPANY

BY: 
Agent for NEWMONT GOLD COMPANY

BOOK 247 PAGE 549

BOOK 247 PAGE 549
OFFICIAL RECORDS
RECORDED AT THE REQUEST OF

Newmont Gold

'93 MAY 27 AM 1:19

EUREKA COUNTY, NEVADA
M.N. REBALEATI, RECORDER
FILE NO. *6/25*

145592

RECORDING REQUESTED BY AND RETURN TO:

NEWMONT GOLD COMPANY

ATTENTION: LAND DEPARTMENT

P.O. BOX 669

CARLIN, NEVADA 89822

145593

CERTIFICATE OF LOCATION

MILL SITE CLAIM

TO ALL WHOM IT MAY CONCERN:

The Undersigned hereby certifies that he, on behalf of NEWMONT GOLD COMPANY, a Delaware corporation, has caused to be located the East 83 Mill Site Claim in the following quarter section(s): SW $\frac{1}{4}$ of Section 18, Township 33 North, Range 52 East, M.D.M., in Eureka County, Nevada, on the 16th day of March, 1993. The monument of location is located at the Northeast corner (northerly boundary) of the Claim, at which point a copy of the Notice of Location was duly posted.

The name and mailing address of the locator is:

NEWMONT GOLD COMPANY

ATTENTION: LAND DEPARTMENT

P.O. BOX 669

CARLIN, NEVADA 89822

Said locator is the proprietor of the There Nos. 1, 3, 5 & 7, KL 5, 6, 8 & 9, Les 1 & 4 and Point Too patented lode mining claim and Tusc, Lorti, KL 1-4, and There Nos. 2, 4, 6, 8, 9A & 10A unpatented lode mining claims generally located in Township 33 & 34 North, Range 51 East, M.D.M., Eureka County, Nevada.

The Mill Site Claim is approximately 330 feet in the North-South direction and 660 feet in the East-West direction, being the S $\frac{1}{2}$ NW $\frac{1}{4}$ SE $\frac{1}{4}$ SW $\frac{1}{4}$ (legal subdivision) of the described section. Said Mill Site Claim contains 5.0 acres, more or less.

A map of the Mill Site Claim will be recorded with the County Recorder pursuant to N.R.S. 517.040 at the time this Certificate of Location is recorded.

SIGNATURE OF LOCATOR:

NEWMONT GOLD COMPANY

BY:  Agent for NEWMONT GOLD COMPANY

BOOK 247 PAGE 550

145593

EUREKA COUNTY, NEVADA
M.N. REBALEATI, RECORDER
FILE NO.

'93 MAY 27 AM 1:19

Newmont Gold

RECORDED AT THE REQUEST OF

OFFICIAL RECORDS

BOOK 247 PAGE 550

RECORDING REQUESTED BY AND RETURN TO:
NEWMONT GOLD COMPANY
ATTENTION: LAND DEPARTMENT
P.O. BOX 669
CARLIN, NEVADA 89822

145594
CERTIFICATE OF LOCATION
MILL SITE CLAIM

TO ALL WHOM IT MAY CONCERN:

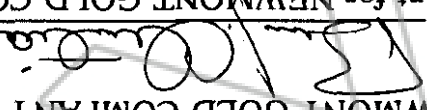
The Undersigned hereby certifies that he, on behalf of NEWMONT GOLD COMPANY, a Delaware corporation, has caused to be located the East 84 Mill Site Claim in the following quarter section(s): SW $\frac{1}{4}$ of Section 18, Township 33 North, Range 52 East, M.D.M., in Eureka County, Nevada, on the 16th day of March, 1993. The monument of location is located at the Northeast corner (northerly boundary) of the Claim, at which point a copy of the Notice of Location was duly posted.

The name and mailing address of the locator is:
NEWMONT GOLD COMPANY
ATTENTION: LAND DEPARTMENT
P.O. BOX 669
CARLIN, NEVADA 89822

Said locator is the proprietor of the There Nos. 1, 3, 5 & 7, KL 5, 6, 8 & 9, Les 1 & 4 and Point Too patented lode mining claim and Tusc, Lorr, KL 1-4, and There Nos. 2, 4, 6, 8, 9A & 10A unpatented lode mining claims generally located in Township 33 & 34 North, Range 51 East, M.D.M., Eureka County, Nevada.

The Mill Site Claim is approximately 330 feet in the North-South direction and 660 feet in the East-West direction, being the N $\frac{1}{2}$ NW $\frac{1}{4}$ SE $\frac{1}{4}$ SW $\frac{1}{4}$ (legal subdivision) of the described section. Said Mill Site Claim contains 5.0 acres, more or less.

A map of the Mill Site Claim will be recorded with the County Recorder pursuant to N.R.S. 517.040 at the time this Certificate of Location is recorded.

SIGNATURE OF LOCATOR:
NEWMONT GOLD COMPANY
BY: 
Agent for NEWMONT GOLD COMPANY

BOOK 247 PAGE 51

BOOK 247 PAGE 551
OFFICIAL RECORDS
RECORDED AT THE REQUEST OF
Newmont Gold
93 MAY 27 AM 1:19

EUREKA COUNTY, NEVADA
M.N. REBALEATI, RECORDER
FILE NO. **145594**
625

RECORDING REQUESTED BY AND RETURN TO:

NEWMONT GOLD COMPANY

ATTENTION: LAND DEPARTMENT

P.O. BOX 669

CARLIN, NEVADA 89822

145595

CERTIFICATE OF LOCATION

MILL SITE CLAIM

TO ALL WHOM IT MAY CONCERN:

The Undersigned hereby certifies that he, on behalf of NEWMONT GOLD COMPANY, a Delaware corporation, has caused to be located the East 85 Mill Site Claim in the following quarter section(s): SW $\frac{1}{4}$ of Section 18, Township 33 North, Range 52 East, M.D.M., in Eureka County, Nevada, on the 16th day of March, 1993. The monument of location is located at the Northeast corner (northerly boundary) of the Claim, at which point a copy of the Notice of Location was duly posted.

The name and mailing address of the locator is:

NEWMONT GOLD COMPANY

ATTENTION: LAND DEPARTMENT

P.O. BOX 669

CARLIN, NEVADA 89822

Said locator is the proprietor of the There Nos. 1, 3, 5 & 7, KL 5, 6, 8 & 9, Les 1 & 4 and Point Too patented lode mining claim and Tusc, Lorti, KL 1-4, and There Nos. 2, 4, 6, 8, 9A & 10A unpatented lode mining claims generally located in Township 33 & 34 North, Range 51 East, M.D.M., Eureka County, Nevada.

The Mill Site Claim is approximately 330 feet in the North-South direction and 660 feet in the East-West direction, being the S $\frac{1}{2}$ SW $\frac{1}{4}$ NE $\frac{1}{4}$ SW $\frac{1}{4}$ (legal subdivision) of the described section. Said Mill Site Claim contains 5.0 acres, more or less.

A map of the Mill Site Claim will be recorded with the County Recorder pursuant to N.R.S. 517.040 at the time this Certificate of Location is recorded.

SIGNATURE OF LOCATOR:

NEWMONT GOLD COMPANY

BY:  Agent for NEWMONT GOLD COMPANY

BOOK 247 PAGE 552

145595

EUREKA COUNTY, NEVADA
M.N. REBAL. FILE NO. RECORDER
FILE NO. FEE \$ 25⁰⁰

93 MAY 27 AM 1:19

BOOK 247 PAGE 552
OFFICIAL RECORDS
RECORDED AT THE REQUEST OF
Newmont Gold

RECORDING REQUESTED BY AND RETURN TO:
NEWMONT GOLD COMPANY
ATTENTION: LAND DEPARTMENT
P.O. BOX 669
CARLIN, NEVADA 89822

145596
CERTIFICATE OF LOCATION
MILL SITE CLAIM

TO ALL WHOM IT MAY CONCERN:

The Undersigned hereby certifies that he, on behalf of NEWMONT GOLD COMPANY, a Delaware corporation, has caused to be located the East 86 Mill Site Claim in the following quarter section(s): SW $\frac{1}{4}$ of Section 18, Township 33 North, Range 52 East, M.D.M., in Eureka County, Nevada, on the 16th day of March, 1993. The monument of location is located at the Northeast corner (northerly boundary) of the Claim, at which point a copy of the Notice of Location was duly posted.


The name and mailing address of the locator is:

NEWMONT GOLD COMPANY
ATTENTION: LAND DEPARTMENT
P.O. BOX 669
CARLIN, NEVADA 89822

Said locator is the proprietor of the There Nos. 1, 3, 5 & 7, KL 5, 6, 8 & 9, Les 1 & 4 and Point Too patented lode mining claim and Tusc, Lorti, KL 1-4, and There Nos. 2, 4, 6, 8, 9A & 10A unpatented lode mining claims generally located in Township 33 & 34 North, Range 51 East, M.D.M., Eureka County, Nevada.

The Mill Site Claim is approximately 330 feet in the North-South direction and 660 feet in the East-West direction, being the N $\frac{1}{2}$ SW $\frac{1}{4}$ NE $\frac{1}{4}$ SW $\frac{1}{4}$ (legal subdivision) of the described section. Said Mill Site Claim contains 5.0 acres, more or less.

A map of the Mill Site Claim will be recorded with the County Recorder pursuant to N.R.S. 517.040 at the time this Certificate of Location is recorded.

SIGNATURE OF LOCATOR:
NEWMONT GOLD COMPANY
BY: 
Agent for NEWMONT GOLD COMPANY

BOOK 247 PAGE 553

BOOK 247 PAGE 553
OFFICIAL RECORDS
RECORDED AT THE REQUEST OF
Newmont Gold
'93 MAY 27 AM 1:19

EUREKA COUNTY, NEVADA
M.N. REBALEATI, RECORDER
FILE NO. 145596
FEE \$ 25

RECORDING REQUESTED BY AND RETURN TO:

NEWMONT GOLD COMPANY

ATTENTION: LAND DEPARTMENT

P.O. BOX 669

CARLIN, NEVADA 89822

145597

CERTIFICATE OF LOCATION

MILL SITE CLAIM

TO ALL WHOM IT MAY CONCERN:

The Undersigned hereby certifies that he, on behalf of NEWMONT GOLD COMPANY, a Delaware corporation, has caused to be located the East 87 Mill Site Claim in the following quarter section(s): SW¹/₄ of Section 18, Township 33 North, Range 52 East, M.D.M., in Eureka County, Nevada, on the 16th day of March, 1993. The monument of location is located at the Northeast corner (northerly boundary) of the Claim, at which point a copy of the Notice of Location was duly posted.

The name and mailing address of the locator is:

NEWMONT GOLD COMPANY

ATTENTION: LAND DEPARTMENT

P.O. BOX 669

CARLIN, NEVADA 89822

Said locator is the proprietor of the There Nos. 1, 3, 5 & 7, KL 5, 6, 8 & 9, Lcs 1 & 4 and Point Too patented lode mining claim and Tusc, Lorti, KL 1-4, and There Nos. 2, 4, 6, 8, 9A & 10A unpatented lode mining claims generally located in Township 33 & 34 North, Range 51 East, M.D.M., Eureka County, Nevada.

The Mill Site Claim is approximately 330 feet in the North-South direction and 660 feet in the East-West direction, being the S¹/₂NW¹/₄NE¹/₄SW¹/₄ (legal subdivision) of the described section. Said Mill Site Claim contains 5.0 acres, more or less.

A map of the Mill Site Claim will be recorded with the County Recorder pursuant to N.R.S. 517.040 at the time this Certificate of Location is recorded.

SIGNATURE OF LOCATOR:

NEWMONT GOLD COMPANY

BY:  Agent for NEWMONT GOLD COMPANY

BOOK 247 PAGE 554

BOOK 247 PAGE 554
OFFICIAL RECORDS
RECORDED AT THE REQUEST OF
Newmont Gold
MAY 27 AM 11:19 '93

EUREKA COUNTY, NEVADA
M.N. REBALEATI, RECORDER
FILE NO. **145597**

RECORDING REQUESTED BY AND RETURN TO:

NEWMONT GOLD COMPANY

ATTENTION: LAND DEPARTMENT

P.O. BOX 669

CARLIN, NEVADA 89822

145598
CERTIFICATE OF LOCATION
MILL SITE CLAIM

TO ALL WHOM IT MAY CONCERN:

The Undersigned hereby certifies that he, on behalf of NEWMONT GOLD COMPANY, a Delaware corporation, has caused to be located the East 88 Mill Site Claim in the following quarter section(s): SW $\frac{1}{4}$ of Section 18, Township 33 North, Range 52 East, M.D.M., in Eureka County, Nevada, on the 16th day of March, 1993. The monument of location is located at the Northeast corner (northerly boundary) of the Claim, at which point a copy of the Notice of Location was duly posted.

The name and mailing address of the locator is:

NEWMONT GOLD COMPANY

ATTENTION: LAND DEPARTMENT

P.O. BOX 669

CARLIN, NEVADA 89822

Said locator is the proprietor of the There Nos. 1, 3, 5 & 7, KL 5, 6, 8 & 9, Les 1 & 4 and Point Too patented lode mining claim and Tusc, Lorti, KL 1-4, and There Nos. 2, 4, 6, 8, 9A & 10A unpatented lode mining claims generally located in Township 33 & 34 North, Range 51 East, M.D.M., Eureka County, Nevada.

The Mill Site Claim is approximately 330 feet in the North-South direction and 660 feet in the East-West direction, being the N $\frac{1}{2}$ NW $\frac{1}{4}$ NE $\frac{1}{4}$ SW $\frac{1}{4}$ (legal subdivision) of the described section. Said Mill Site Claim contains 5.0 acres, more or less.

A map of the Mill Site Claim will be recorded with the County Recorder pursuant to N.R.S. 517.040 at the time this Certificate of Location is recorded.

SIGNATURE OF LOCATOR:

NEWMONT GOLD COMPANY

BY:  Agent for NEWMONT GOLD COMPANY

BOOK 247 PAGE 555

145598

EUREKA COUNTY, NEVADA
M.N. REBALEATI, RECORDER
FILE NO. *145*

'93 MAY 27 AM 1:19

Newmont Gold

RECORDED AT THE REQUEST OF

OFFICIAL RECORDS

PAGE 555

BOOK 247

RECORDING REQUESTED BY AND RETURN TO:
NEWMONT GOLD COMPANY
ATTENTION: LAND DEPARTMENT
P.O. BOX 669
CARLIN, NEVADA 89822

145599
CERTIFICATE OF LOCATION
MILL SITE CLAIM

TO ALL WHOM IT MAY CONCERN:

The Undersigned hereby certifies that he, on behalf of NEWMONT GOLD COMPANY, a Delaware corporation, has caused to be located the East 89 Mill Site Claim in the following quarter section(s): NW $\frac{1}{4}$ of Section 18, Township 33 North, Range 52 East, M.D.M., in Eureka County, Nevada, on the 16th day of March, 1993. The monument of location is located at the Northeast corner (northerly boundary) of the Claim, at which point a copy of the Notice of Location was duly posted.


The name and mailing address of the locator is:

NEWMONT GOLD COMPANY
ATTENTION: LAND DEPARTMENT
P.O. BOX 669
CARLIN, NEVADA 89822

Said locator is the proprietor of the There Nos. 1, 3, 5 & 7, KL 5, 6, 8 & 9, Les 1 & 4 and Point Too patented lode mining claim and Tusc, Lorr, KL 1-4, and There Nos. 2, 4, 6, 8, 9A & 10A unpatented lode mining claims generally located in Township 33 & 34 North, Range 51 East, M.D.M., Eureka County, Nevada.

The Mill Site Claim is approximately 330 feet in the North-South direction and 660 feet in the East-West direction, being the S $\frac{1}{2}$ SW $\frac{1}{4}$ SE $\frac{1}{4}$ NW $\frac{1}{4}$ (legal subdivision) of the described section. Said Mill Site Claim contains 5.0 acres, more or less.

A map of the Mill Site Claim will be recorded with the County Recorder pursuant to N.R.S. 517.040 at the time this Certificate of Location is recorded.

SIGNATURE OF LOCATOR:
NEWMONT GOLD COMPANY
BY: 
Agent for NEWMONT GOLD COMPANY

BOOK 247 PAGES 56

BOOK 247 PAGE 556
OFFICIAL RECORDS
RECORDED AT THE REQUEST OF

Newmont Gold
93 MAY 27 AM 1:19

EUREKA COUNTY, NEVADA
M.N. REBALEATI, RECORDER
FILE NO. *6/22*

145599

RECORDING REQUESTED BY AND RETURN TO:
NEWMONT GOLD COMPANY
ATTENTION: LAND DEPARTMENT
P.O. BOX 669
CARLIN, NEVADA 89822

145600
CERTIFICATE OF LOCATION
MILL SITE CLAIM

TO ALL WHOM IT MAY CONCERN:

The Undersigned hereby certifies that he, on behalf of NEWMONT GOLD COMPANY, a Delaware corporation, has caused to be located the East 90 Mill Site Claim in the following quarter section(s): NW¼ of Section 18, Township 33 North, Range 52 East, M.D.M., in Eureka County, Nevada, on the 16th day of March, 1993. The monument of location is located at the Northeast corner (northerly boundary) of the Claim, at which point a copy of the Notice of Location was duly posted.

The name and mailing address of the locator is:
NEWMONT GOLD COMPANY
ATTENTION: LAND DEPARTMENT
P.O. BOX 669
CARLIN, NEVADA 89822

Said locator is the proprietor of the There Nos. 1, 3, 5 & 7, KL 5, 6, 8 & 9, Les 1 & 4 and Point Too patented lode mining claim and Tusc, Lorri, KL 1-4, and There Nos. 2, 4, 6, 8, 9A & 10A unpatented lode mining claims generally located in Township 33 & 34 North, Range 51 East, M.D.M., Eureka County, Nevada.
The Mill Site Claim is approximately 330 feet in the North-South direction and 660 feet in the East-West direction, being the N½SW¼NW¼ (legal subdivision) of the described section. Said Mill Site Claim contains 5.0 acres, more or less.

A map of the Mill Site Claim will be recorded with the County Recorder pursuant to N.R.S. 517.040 at the time this Certificate of Location is recorded.

SIGNATURE OF LOCATOR:
NEWMONT GOLD COMPANY
BY: [Signature]
Agent for NEWMONT GOLD COMPANY

BOOK 247 PAGE 57

BOOK 247 PAGE 557
OFFICIAL RECORDS
RECORDED AT THE REQUEST OF
Newmont Gold
93 MAY 27 AM 11:19

EUREKA COUNTY, NEVADA
M.N. REBALEATI, RECORDER
FILE NO. 625
145600

RECORDING REQUESTED BY AND RETURN TO:
NEWMONT GOLD COMPANY
ATTENTION: LAND DEPARTMENT
P.O. BOX 669
CARLIN, NEVADA 89822

145601
CERTIFICATE OF LOCATION
MILL SITE CLAIM

TO ALL WHOM IT MAY CONCERN:

The Undersigned hereby certifies that he, on behalf of NEWMONT GOLD COMPANY, a Delaware corporation, has caused to be located the East 91 Mill Site Claim in the following quarter section(s): NW¼ of Section 18, Township 33 North, Range 52 East, M.D.M., in Eureka County, Nevada, on the 16th day of March, 1993. The monument of location is located at the Northeast corner (northerly boundary) of the Claim, at which point a copy of the Notice of Location was duly posted.

The name and mailing address of the locator is:
NEWMONT GOLD COMPANY
ATTENTION: LAND DEPARTMENT
P.O. BOX 669
CARLIN, NEVADA 89822

Said locator is the proprietor of the There Nos. 1, 3, 5 & 7, KL 5, 6, 8 & 9, Les 1 & 4 and Point Too patented lode mining claim and Tusc, Lorr, KL 1-4, and There Nos. 2, 4, 6, 8, 9A & 10A unpatented lode mining claims generally located in Township 33 & 34 North, Range 51 East, M.D.M., Eureka County, Nevada.
The Mill Site Claim is approximately 330 feet in the North-South direction and 660 feet in the East-West direction, being the S½NW¼SE¼NW¼ (legal subdivision) of the described section. Said Mill Site Claim contains 5.0 acres, more or less.

A map of the Mill Site Claim will be recorded with the County Recorder pursuant to N.R.S. 517.040 at the time this Certificate of Location is recorded.

SIGNATURE OF LOCATOR:
NEWMONT GOLD COMPANY
BY: [Signature]
Agent for NEWMONT GOLD COMPANY

BOOK 247 PAGE 58

BOOK 247 PAGE 558
OFFICIAL RECORDS
RECORDED AT THE REQUEST OF
Newmont Gold
'93 MAY 27 AM 1:19

EUREKA COUNTY, NEVADA
M.M. REBALEATI, RECORDER
FILE NO. 145601

RECORDING REQUESTED BY AND RETURN TO:
NEWMONT GOLD COMPANY
ATTENTION: LAND DEPARTMENT
P.O. BOX 669
CARLIN, NEVADA 89822

145602
CERTIFICATE OF LOCATION
MILL SITE CLAIM

TO ALL WHOM IT MAY CONCERN:

The Undersigned hereby certifies that he, on behalf of NEWMONT GOLD COMPANY, a Delaware corporation, has caused to be located the East 92 Mill Site Claim in the following quarter section(s): NW $\frac{1}{4}$ of Section 18, Township 33 North, Range 52 East, M.D.M., in Eureka County, Nevada, on the 16th day of March, 1993. The monument of location is located at the Northeast corner (northerly boundary) of the Claim, at which point a copy of the Notice of Location was duly posted.


The name and mailing address of the locator is:

NEWMONT GOLD COMPANY
ATTENTION: LAND DEPARTMENT
P.O. BOX 669
CARLIN, NEVADA 89822

Said locator is the proprietor of the There Nos. 1, 3, 5 & 7, KL 5, 6, 8 & 9, Les 1 & 4 and Point Too patented lode mining claim and Tusc, Lorri, KL 1-4, and There Nos. 2, 4, 6, 8, 9A & 10A unpatented lode mining claims generally located in Township 33 & 34 North, Range 51 East, M.D.M., Eureka County, Nevada.

The Mill Site Claim is approximately 330 feet in the North-South direction and 660 feet in the East-West direction, being the N $\frac{1}{2}$ NW $\frac{1}{4}$ SE $\frac{1}{4}$ NW $\frac{1}{4}$ (legal subdivision) of the described section. Said Mill Site Claim contains 5.0 acres, more or less.

A map of the Mill Site Claim will be recorded with the County Recorder pursuant to N.R.S. 517.040 at the time this Certificate of Location is recorded.

SIGNATURE OF LOCATOR:
NEWMONT GOLD COMPANY
BY: 
Agent for NEWMONT GOLD COMPANY

BOOK 247 PAGE 559

BOOK 247 PAGE 559
OFFICIAL RECORDS
RECORDED AT THE REQUEST OF

Newmont Gold
'93 MAY 27 AM 1:19

EUREKA COUNTY, NEVADA
M.N. REBALEATI, RECORDER
FILE NO. 145602
FEE \$ 25

RECORDING REQUESTED BY AND RETURN TO:

NEWMONT GOLD COMPANY
ATTENTION: LAND DEPARTMENT
P.O. BOX 669
CARLIN, NEVADA 89822

145603

**CERTIFICATE OF LOCATION
MILL SITE CLAIM**

TO ALL WHOM IT MAY CONCERN:

The Undersigned hereby certifies that he, on behalf of NEWMONT GOLD COMPANY, a Delaware corporation, has caused to be located the East 93 Mill Site Claim in the following quarter section(s): NW $\frac{1}{4}$ of Section 18, Township 33 North, Range 52 East, M.D.M., in Eureka County, Nevada, on the 16th day of March, 1993. The monument of location is located at the Northeast corner (northerly boundary) of the Claim, at which point a copy of the Notice of Location was duly posted.


The name and mailing address of the locator is:

NEWMONT GOLD COMPANY
ATTENTION: LAND DEPARTMENT
P.O. BOX 669
CARLIN, NEVADA 89822

Said locator is the proprietor of the There Nos. 1, 3, 5 & 7, KL 5, 6, 8 & 9, Les 1 & 4 and Point Too patented lode mining claim and Tusc, Lorr, KL 1-4, and There Nos. 2, 4, 6, 8, 9A & 10A unpatented lode mining claims generally located in Township 33 & 34 North, Range 51 East, M.D.M., Eureka County, Nevada.

The Mill Site Claim is approximately 330 feet in the North-South direction and 660 feet in the East-West direction, being the S $\frac{1}{2}$ SW $\frac{1}{4}$ NE $\frac{1}{4}$ NW $\frac{1}{4}$ (legal subdivision) of the described section. Said Mill Site Claim contains 5.0 acres, more or less.

A map of the Mill Site Claim will be recorded with the County Recorder pursuant to N.R.S. 517.040 at the time this Certificate of Location is recorded.

SIGNATURE OF LOCATOR:
NEWMONT GOLD COMPANY
BY: 
Agent for NEWMONT GOLD COMPANY

BOOK 247 PAGES 60

145603

EUREKA COUNTY, NEVADA
M.N. REBALEATI, RECORDER
FILE NO. 625

'93 MAY 27 AM 1:19

BOOK 247 PAGE 560
OFFICIAL RECORDS
RECORDED AT THE REQUEST OF

Newmont Gold

RECORDING REQUESTED BY AND RETURN TO:
NEWMONT GOLD COMPANY
ATTENTION: LAND DEPARTMENT
P.O. BOX 669
CARLIN, NEVADA 89822

CERTIFICATE OF LOCATION
MILL SITE CLAIM

TO ALL WHOM IT MAY CONCERN:

The Undersigned hereby certifies that he, on behalf of NEWMONT GOLD COMPANY, a Delaware corporation, has caused to be located the East 94 Mill Site Claim in the following quarter section(s): NW¼ of Section 18, Township 33 North, Range 52 East, M.D.M., in Eureka County, Nevada, on the 16th day of March, 1993. The monument of location is located at the Northeast corner (northerly boundary) of the Claim, at which point a copy of the Notice of Location was duly posted.


The name and mailing address of the locator is:

NEWMONT GOLD COMPANY
ATTENTION: LAND DEPARTMENT
P.O. BOX 669
CARLIN, NEVADA 89822

Said locator is the proprietor of the There Nos. 1, 3, 5 & 7, KL 5, 6, 8 & 9, Les 1 & 4 and Point Too patented lode mining claim and Tusc, Lorri, KL 1-4, and There Nos. 2, 4, 6, 8, 9A & 10A unpatented lode mining claims generally located in Township 33 & 34 North, Range 51 East, M.D.M., Eureka County, Nevada.

The Mill Site Claim is approximately 330 feet in the North-South direction and 660 feet in the East-West direction, being the N¼SW¼NE¼NW¼ (legal subdivision) of the described section. Said Mill Site Claim contains 5.0 acres, more or less.

A map of the Mill Site Claim will be recorded with the County Recorder pursuant to N.R.S. 517.040 at the time this Certificate of Location is recorded.

SIGNATURE OF LOCATOR:
NEWMONT GOLD COMPANY
BY: 
Agent for NEWMONT GOLD COMPANY

BOOK 247 PAGE 561

BOOK 247 PAGE 561
OFFICIAL RECORDS
RECORDED AT THE REQUEST OF
Neumont Gold
93 MAY 27 AM 1:19

EUREKA COUNTY, NEVADA
M.N. REBALEATI, RECORDER
FILE NO. 625

145604

145604

RECORDING REQUESTED BY AND RETURN TO:
NEWMONT GOLD COMPANY
ATTENTION: LAND DEPARTMENT
P.O. BOX 669
CARLIN, NEVADA 89822

CERTIFICATE OF LOCATION
MILL SITE CLAIM

TO ALL WHOM IT MAY CONCERN:

The Undersigned hereby certifies that he, on behalf of NEWMONT GOLD COMPANY, a Delaware corporation, has caused to be located the East 95 Mill Site Claim in the following quarter section(s): NW¼ of Section 18, Township 33 North, Range 52 East, M.D.M., in Eureka County, Nevada, on the 16th day of March, 1993. The monument of location is located at the Northeast corner (northerly boundary) of the Claim, at which point a copy of the Notice of Location was duly posted.


The name and mailing address of the locator is:

NEWMONT GOLD COMPANY
ATTENTION: LAND DEPARTMENT
P.O. BOX 669
CARLIN, NEVADA 89822

Said locator is the proprietor of the There Nos. 1, 3, 5 & 7, KL 5, 6, 8 & 9, Les 1 & 4 and Point Too patented lode mining claim and Tusc, Lorr, KL 1-4, and There Nos. 2, 4, 6, 8, 9A & 10A unpatented lode mining claims generally located in Township 33 & 34 North, Range 51 East, M.D.M., Eureka County, Nevada.

The Mill Site Claim is approximately 330 feet in the North-South direction and 660 feet in the East-West direction, being the S½NW¼NE¼NW¼ (legal subdivision) of the described section. Said Mill Site Claim contains 5.0 acres, more or less.

A map of the Mill Site Claim will be recorded with the County Recorder pursuant to N.R.S. 517.040 at the time this Certificate of Location is recorded.

SIGNATURE OF LOCATOR:
NEWMONT GOLD COMPANY
BY: 
Agent for NEWMONT GOLD COMPANY

BOOK 247 PAGES 62

BOOK 247 PAGE 562
OFFICIAL RECORDS
RECORDED AT THE REQUEST OF

Newmont Gold
93 MAY 27 AM 1:19

EUREKA COUNTY, NEVADA
M.N. REBALEATI, RECORDER
FILE NO. **145605**
FEE \$ *6.25*

RECORDING REQUESTED BY AND RETURN TO:

NEWMONT GOLD COMPANY

ATTENTION: LAND DEPARTMENT

P.O. BOX 669

CARLIN, NEVADA 89822

145606

**CERTIFICATE OF LOCATION
MILL SITE CLAIM**

TO ALL WHOM IT MAY CONCERN:

The Undersigned hereby certifies that he, on behalf of NEWMONT GOLD COMPANY, a Delaware corporation, has caused to be located the East 96 Mill Site Claim in the following quarter section(s): NW¼ of Section 18, Township 33 North, Range 52 East, M.D.M., in Eureka County, Nevada, on the 16th day of March, 1993. The monument of location is located at the Northeast corner (northerly boundary) of the Claim, at which point a copy of the Notice of Location was duly posted.

The name and mailing address of the locator is:

NEWMONT GOLD COMPANY

ATTENTION: LAND DEPARTMENT

P.O. BOX 669

CARLIN, NEVADA 89822

Said locator is the proprietor of the There Nos. 1, 3, 5 & 7, KL 5, 6, 8 & 9, Les 1 & 4 and Point Too patented lode mining claim and Tusc, Lorri, KL 1-4, and There Nos. 2, 4, 6, 8, 9A & 10A unpatented lode mining claims generally located in Township 33 & 34 North, Range 51 East, M.D.M., Eureka County, Nevada.

The Mill Site Claim is approximately 330 feet in the North-South direction and 660 feet in the East-West direction, being the N½NW¼NW¼ (legal subdivision) of the described section. Said Mill Site Claim contains 5.0 acres, more or less.

A map of the Mill Site Claim will be recorded with the County Recorder pursuant to N.R.S. 517.040 at the time this Certificate of Location is recorded.

SIGNATURE OF LOCATOR:

NEWMONT GOLD COMPANY

BY: 

Agent for NEWMONT GOLD COMPANY

BOOK 247 PAGES 63

BOOK 247 PAGE 563
OFFICIAL RECORDS
RECORDED AT THE REQUEST OF

Newmont Gold
93 MAY 27 AM 1:19

EUREKA COUNTY, NEVADA
M.N. REBALEATI, RECORDER
FILE NO. 6-25

145606

RECORDING REQUESTED BY AND RETURN TO:
NEWMONT GOLD COMPANY
ATTENTION: LAND DEPARTMENT
P.O. BOX 669
CARLIN, NEVADA 89822

CERTIFICATE OF LOCATION
MILL SITE CLAIM

TO ALL WHOM IT MAY CONCERN:

The Undersigned hereby certifies that he, on behalf of NEWMONT GOLD COMPANY, a Delaware corporation, has caused to be located the EAST 97 Mill Site Claim in the following quarter section(s): SW $\frac{1}{4}$ of Section 18, Township 33 North, Range 52 East, M.D.M., in Eureka County, Nevada, on the 16th day of March, 1993. The monument of location is located at the Northeast corner (northerly boundary) of the Claim, at which point a copy of the Notice of Location was duly posted.

The name and mailing address of the locator is:

NEWMONT GOLD COMPANY
ATTENTION: LAND DEPARTMENT
P.O. BOX 669
CARLIN, NEVADA 89822

Said locator is the proprietor of the There Nos. 1, 3, 5 & 7, KL 5, 6, 8 & 9, Les 1 & 4 and Point Too Patented lode mining claims and Tusco, Lortt, KL 1-4, and There Nos. 2, 4, 6, 8, 9A & 10A unpatented lode mining claims generally located in Township 33 & 34 North, Range 51 East, M.D.M., Eureka County, Nevada.

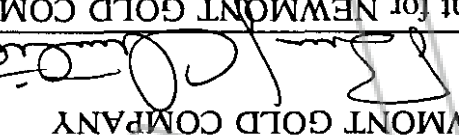
The Mill Site Claim is approximately 330 feet in the North-South direction and 660 feet in the East-West direction. Said Mill Site Claim contains 5.0 acres, more or less.

The number, location and markings on each corner monument is as follows:

Location	Markings	Description
No. 1: NE Corner	East 97-1	3 $\frac{1}{2}$ " X 3 $\frac{1}{2}$ " WOOD POST
No. 2: SE Corner	East 97-2	3 $\frac{1}{2}$ " X 3 $\frac{1}{2}$ " WOOD POST
No. 3: SS Center	East 97-3	3 $\frac{1}{2}$ " X 3 $\frac{1}{2}$ " WOOD POST
No. 4: SW Corner	East 97-4	3 $\frac{1}{2}$ " X 3 $\frac{1}{2}$ " WOOD POST
No. 5: NW Corner	East 97-5	3 $\frac{1}{2}$ " X 3 $\frac{1}{2}$ " WOOD POST
No. 6: NS Center	East 97-6	3 $\frac{1}{2}$ " X 3 $\frac{1}{2}$ " WOOD POST

As erected on the ground, each corner monument is marked as described above by marked aluminum tag.

A map of the Mill Site Claim will be recorded with the County Recorder pursuant to N.R.S. 517.040 at the time this Certificate of Location is recorded.

SIGNATURE OF LOCATOR:
NEWMONT GOLD COMPANY
BY: 
Agent for NEWMONT GOLD COMPANY

BOOK 247 PAGE 564

BOOK 247 PAGE 564
OFFICIAL RECORDS
RECORDED AT THE REQUEST OF
Newmont Gold
'93 MAY 27 AM 1:19

EUREKA COUNTY, NEVADA
M.N. REBALETTI, RECORDER
FILE NO. 145607

RECORDING REQUESTED BY AND RETURN TO:
NEWMONT GOLD COMPANY
ATTENTION: LAND DEPARTMENT
P.O. BOX 669
CARLIN, NEVADA 89822

145608
CERTIFICATE OF LOCATION
MILL SITE CLAIM

TO ALL WHOM IT MAY CONCERN:

The Undersigned hereby certifies that he, on behalf of NEWMONT GOLD COMPANY, a Delaware corporation, has caused to be located the EAST 98 Mill Site Claim in the following quarter section(s): SW $\frac{1}{4}$ of Section 18, Township 33 North, Range 52 East, M.D.M., in Eureka County, Nevada, on the 16th day of March, 1993. The monument of location is located at the Northeast corner (northerly boundary) of the Claim, at which point a copy of the Notice of Location was duly posted.

The name and mailing address of the locator is:
NEWMONT GOLD COMPANY
ATTENTION: LAND DEPARTMENT
P.O. BOX 669
CARLIN, NEVADA 89822

Said locator is the proprietor of the There Nos. 1, 3, 5 & 7, KL 5, 6, 8 & 9, Les 1 & 4 and Point Too Patented lode mining claims and Tusco, Lorr, KL 1-4, and There Nos. 2, 4, 6, 8, 9A & 10A unpatented lode mining claims generally located in Township 33 & 34 North, Range 51 East, M.D.M., Eureka County, Nevada.

The Mill Site Claim is approximately 330 feet in the North-South direction and 660 feet in the East-West direction. Said Mill Site Claim contains 5.0 acres, more or less.

The number, location and markings on each corner monument is as follows:

Location	Markings	Description
No. 1: NE corner	East 98-1	3 $\frac{1}{2}$ " X 3 $\frac{1}{2}$ " WOOD POST
No. 2: SE corner	East 98-2	3 $\frac{1}{2}$ " X 3 $\frac{1}{2}$ " WOOD POST
No. 3: SS center	East 98-3	3 $\frac{1}{2}$ " X 3 $\frac{1}{2}$ " WOOD POST
No. 4: SW corner	East 98-4	3 $\frac{1}{2}$ " X 3 $\frac{1}{2}$ " WOOD POST
No. 5: NW corner	East 98-5	3 $\frac{1}{2}$ " X 3 $\frac{1}{2}$ " WOOD POST
No. 6: NS center	East 98-6	3 $\frac{1}{2}$ " X 3 $\frac{1}{2}$ " WOOD POST

As erected on the ground, each corner monument is marked as described above by marked aluminum tag.

A map of the Mill Site Claim will be recorded with the County Recorder to N.R.S. 517.040 at the time this Certificate of Location is recorded.


SIGNATURE OF LOCATOR:
NEWMONT GOLD COMPANY
BY: 
Agent for NEWMONT GOLD COMPANY

FIG. NO. **145608** ⁶/₂₅
M. B. REBALEATI, RECORDER
EUREKA COUNTY, NEVADA
93 MAY 27 AM 1:19
Assessment sold
BOOK 247 PAGES 65

BOOK 247 PAGES 565
OFFICIAL RECORDS
RECORDED AT THE REQUEST OF

RECORDING REQUESTED BY AND RETURN TO:
NEWMONT GOLD COMPANY
ATTENTION: LAND DEPARTMENT
P.O. BOX 669
CARLIN, NEVADA 89822

CERTIFICATE OF LOCATION
MILL SITE CLAIM

TO ALL WHOM IT MAY CONCERN:

The Undersigned hereby certifies that he, on behalf of NEWMONT GOLD COMPANY, a Delaware corporation, has caused to be located the EAST 99 Mill Site Claim in the following quarter section(s): SW $\frac{1}{4}$ of Section 18, Township 33 North, Range 52 East, M.D.M., in Eureka County, Nevada, on the 16th day of March, 1993. The monument of location is located at the Northeast corner (northerly boundary) of the Claim, at which point a copy of the Notice of Location was duly posted.

The name and mailing address of the locator is:

NEWMONT GOLD COMPANY
ATTENTION: LAND DEPARTMENT
P.O. BOX 669
CARLIN, NEVADA 89822

Said locator is the proprietor of the There Nos. 1, 3, 5 & 7, KL 5, 6, 8 & 9, Les 1 & 4 and Point Too Patented lode mining claims and Tusco, Lorr, KL 1-4, and There Nos. 2, 4, 6, 8, 9A & 10A unpatented lode mining claims generally located in Township 33 & 34 North, Range 51 East, M.D.M., Eureka County, Nevada.

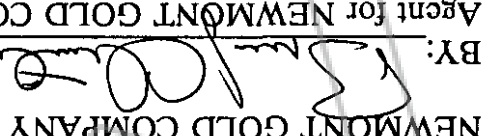
The Mill Site Claim is approximately 330 feet in the North-South direction and 660 feet in the East-West direction. Said Mill Site Claim contains 5.0 acres, more or less.

The number, location and markings on each corner monument is as follows:

Location	Markings	Description
No. 1: NE Corner	East 99-1	3 $\frac{1}{2}$ " X 3 $\frac{1}{2}$ " WOOD POST
No. 2: SE Corner	East 99-2	3 $\frac{1}{2}$ " X 3 $\frac{1}{2}$ " WOOD POST
No. 3: SS Center	East 99-3	3 $\frac{1}{2}$ " X 3 $\frac{1}{2}$ " WOOD POST
No. 4: SW Corner	East 99-4	3 $\frac{1}{2}$ " X 3 $\frac{1}{2}$ " WOOD POST
No. 5: NW Corner	East 99-5	3 $\frac{1}{2}$ " X 3 $\frac{1}{2}$ " WOOD POST
No. 6: NS Center	East 99-6	3 $\frac{1}{2}$ " X 3 $\frac{1}{2}$ " WOOD POST

As erected on the ground, each corner monument is marked as described above by marked aluminum tag.

A map of the Mill Site Claim will be recorded with the County Recorder pursuant to N.R.S. 517.040 at the time this Certificate of Location is recorded.

SIGNATURE OF LOCATOR:
NEWMONT GOLD COMPANY
BY: 
Agent for NEWMONT GOLD COMPANY

BOOK 247 PAGE 566

EUREKA COUNTY, NEVADA
M.N. REBALEATI, RECORDER
FILE NO. 145609
FEE \$ 25

BOOK 247 PAGE 566
OFFICIAL RECORDS
RECORDED AT THE REQUEST OF
Newmont Gold
93 MAY 27 AM 1:19

RECORDING REQUESTED BY AND RETURN TO:
NEWMONT GOLD COMPANY
ATTENTION: LAND DEPARTMENT
P.O. BOX 669
CARLIN, NEVADA 89822

145610
CERTIFICATE OF LOCATION
MILL SITE CLAIM

TO ALL WHOM IT MAY CONCERN:

The Undersigned hereby certifies that he, on behalf of NEWMONT GOLD COMPANY, a Delaware corporation, has caused to be located the EAST 100 Mill Site Claim in the following quarter section(s): SW $\frac{1}{4}$ of Section 18, Township 33 North, Range 52 East, M.D.M., in Eureka County, Nevada, on the 16th day of March, 1993. The monument of location is located at the Northeast corner (northerly boundary) of the Claim, at which point a copy of the Notice of Location was duly posted.

The name and mailing address of the locator is:

NEWMONT GOLD COMPANY
ATTENTION: LAND DEPARTMENT
P.O. BOX 669
CARLIN, NEVADA 89822

Said locator is the proprietor of the There Nos. 1, 3, 5 & 7, KL 5, 6, 8 & 9, Les 1 & 4 and Point Too Patented lode mining claims and Tusco, Lorti, KL 1-4, and There Nos. 2, 4, 6, 8, 9A & 10A unpatented lode mining claims generally located in Township 33 & 34 North, Range 51 East, M.D.M., Eureka County, Nevada.

The Mill Site Claim is approximately 330 feet in the North-South direction and 660 feet in the East-West direction. Said Mill Site Claim contains 5.0 acres, more or less.

The number, location and markings on each corner monument is as follows:

Location	Markings	Description
No. 1: NE corner	East 100-1	3 $\frac{1}{2}$ " X 3 $\frac{1}{2}$ " WOOD POST
No. 2: SE corner	East 100-2	3 $\frac{1}{2}$ " X 3 $\frac{1}{2}$ " WOOD POST
No. 3: SS center	East 100-3	3 $\frac{1}{2}$ " X 3 $\frac{1}{2}$ " WOOD POST
No. 4: SW corner	East 100-4	3 $\frac{1}{2}$ " X 3 $\frac{1}{2}$ " WOOD POST
No. 5: NW corner	East 100-5	3 $\frac{1}{2}$ " X 3 $\frac{1}{2}$ " WOOD POST
No. 6: NS center	East 100-6	3 $\frac{1}{2}$ " X 3 $\frac{1}{2}$ " WOOD POST

As erected on the ground, each corner monument is marked as described above by marked aluminum tag.

A map of the Mill Site Claim will be recorded with the County Recorder pursuant to N.R.S. 517.040 at the time this Certificate of Location is recorded.

SIGNATURE OF LOCATOR:

NEWMONT GOLD COMPANY

BY:

Agent for NEWMONT GOLD COMPANY

145610

EUREKA COUNTY, NEVADA
M.N. REBALEATI, RECORDER
FILE NO. 25

'93 MAY 27 AM 1:19

BOOK 247 PAGE 567
OFFICIAL RECORDS
RECORDED AT THE REQUEST OF
Newmont Gold

BOOK 247 PAGE 567

RECORDING REQUESTED BY AND RETURN TO:
NEWMONT GOLD COMPANY
ATTENTION: LAND DEPARTMENT
P.O. BOX 669
CARLIN, NEVADA 89822

145611
CERTIFICATE OF LOCATION
MILL SITE CLAIM

TO ALL WHOM IT MAY CONCERN:

The Undersigned hereby certifies that he, on behalf of NEWMONT GOLD COMPANY, a Delaware corporation, has caused to be located the EAST 101 Mill Site Claim in the following quarter section(s): SW¼ of Section 18, Township 33 North, Range 52 East, M.D.M., in Eureka County, Nevada, on the 16th day of March, 1993. The monument of location is located at the Northeast corner (northerly boundary) of the Claim, at which point a copy of the Notice of Location was duly posted.

The name and mailing address of the locator is:

NEWMONT GOLD COMPANY
ATTENTION: LAND DEPARTMENT
P.O. BOX 669
CARLIN, NEVADA 89822

Said locator is the proprietor of the There Nos. 1, 3, 5 & 7, KL 5, 6, 8 & 9, Les 1 & 4 and Point Too Patented lode mining claims and Tusc, Lortt, KL 1-4, and There Nos. 2, 4, 6, 8, 9A & 10A unpatented lode mining claims generally located in Township 33 & 34 North, Range 51 East, M.D.M., Eureka County, Nevada.

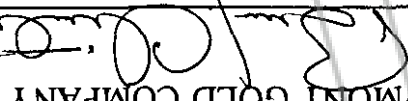
The Mill Site Claim is approximately 330 feet in the North-South direction and 660 feet in the East-West direction. Said Mill Site Claim contains 5.0 acres, more or less.

The number, location and markings on each corner monument is as follows:

Location	Markings	Description
No. 1: NE Corner	East 101-1	3 1/2" X 3 1/2" WOOD POST
No. 2: SE Corner	East 101-2	3 1/2" X 3 1/2" WOOD POST
No. 3: SS Center	East 101-3	3 1/2" X 3 1/2" WOOD POST
No. 4: SW Corner	East 101-4	3 1/2" X 3 1/2" WOOD POST
No. 5: NW Corner	East 101-5	3 1/2" X 3 1/2" WOOD POST
No. 6: NS Center	East 101-6	3 1/2" X 3 1/2" WOOD POST

As erected on the ground, each corner monument is marked as described above by marked aluminum tag.

A map of the Mill Site Claim will be recorded with the County Recorder pursuant to N.R.S. 517.040 at the time this Certificate of Location is recorded.

SIGNATURE OF LOCATOR:
NEWMONT GOLD COMPANY
BY: 
Agent for NEWMONT GOLD COMPANY

BOOK 247 PAGE 568

EUREKA COUNTY, NEVADA
MIN. REBALEATI. RECORDER
FILE NO. **145611**
FEE \$ 6.25

'93 MAY 27 AM 1:19

BOOK 247 PAGE 568
OFFICIAL RECORDS
RECORDED AT THE REQUEST OF
Newmont Gold

RECORDING REQUESTED BY AND RETURN TO:
NEWMONT GOLD COMPANY
ATTENTION: LAND DEPARTMENT
P.O. BOX 669
CARLIN, NEVADA 89822

145612

**CERTIFICATE OF LOCATION
MILL SITE CLAIM**

TO ALL WHOM IT MAY CONCERN:

The Undersigned hereby certifies that he, on behalf of NEWMONT GOLD COMPANY, a Delaware corporation, has caused to be located the EAST 102 Mill Site Claim in the following quarter section(s): SW¼ of Section 18, Township 33 North, Range 52 East, M.D.M., in Eureka County, Nevada, on the 16th day of March, 1993. The monument of location is located at the Northeast corner (northerly boundary) of the Claim, at which point a copy of the Notice of Location was duly posted.

The name and mailing address of the locator is:

NEWMONT GOLD COMPANY
ATTENTION: LAND DEPARTMENT
P.O. BOX 669
CARLIN, NEVADA 89822

Said locator is the proprietor of the There Nos. 1, 3, 5 & 7, KL 5, 6, 8 & 9, Les 1 & 4 and Point Too Patented lode mining claims and Tusco, Lorr, KL 1-4, and There Nos. 2, 4, 6, 8, 9A & 10A unpatented lode mining claims generally located in Township 33 & 34 North, Range 51 East, M.D.M., Eureka County, Nevada.


The Mill Site Claim is approximately 330 feet in the North-South direction and 660 feet in the East-West direction. Said Mill Site Claim contains 5.0 acres, more or less.

The number, location and markings on each corner monument is as follows:

Location	Markings	Description
No. 1: NE corner	East 102-1	3 1/2" X 3 1/2" WOOD POST
No. 2: SE corner	East 102-2	3 1/2" X 3 1/2" WOOD POST
No. 3: SS center	East 102-3	3 1/2" X 3 1/2" WOOD POST
No. 4: SW corner	East 102-4	3 1/2" X 3 1/2" WOOD POST
No. 5: NW corner	East 102-5	3 1/2" X 3 1/2" WOOD POST
No. 6: NS center	East 102-6	3 1/2" X 3 1/2" WOOD POST

As erected on the ground, each corner monument is marked as described above by marked aluminum tag.

A map of the Mill Site Claim will be recorded with the County Recorder pursuant to N.R.S. 517.040 at the time this Certificate of Location is recorded.

SIGNATURE OF LOCATOR:
NEWMONT GOLD COMPANY
BY: 
Agent for NEWMONT GOLD COMPANY

BOOK 247 PAGES 69

EUREKA COUNTY, NEVADA
M.N. REBALEATI, RECORDER
FILE NO. **145612**
FEE \$ ^{6.25}

'93 MAY 27 AM 1:19

BOOK 247 PAGE 569
OFFICIAL RECORDS
RECORDED AT THE REQUEST OF
Newmont Gold

RECORDING REQUESTED BY AND RETURN TO:
NEWMONT GOLD COMPANY
ATTENTION: LAND DEPARTMENT
P.O. BOX 669
CARLIN, NEVADA 89822

145613
CERTIFICATE OF LOCATION
MILL SITE CLAIM

TO ALL WHOM IT MAY CONCERN:

The Undersigned hereby certifies that he, on behalf of NEWMONT GOLD COMPANY, a Delaware corporation, has caused to be located the EAST 103 Mill Site Claim in the following quarter section(s): SW $\frac{1}{4}$ of Section 18, Township 33 North, Range 52 East, M.D.M., in Eureka County, Nevada, on the 16th day of March, 1993. The monument of location is located at the Northeast corner (northerly boundary) of the Claim, at which point a copy of the Notice of Location was duly posted.

The name and mailing address of the locator is:

NEWMONT GOLD COMPANY
ATTENTION: LAND DEPARTMENT
P.O. BOX 669
CARLIN, NEVADA 89822

Said locator is the proprietor of the There Nos. 1, 3, 5 & 7, KL 5, 6, 8 & 9, Les 1 & 4 and Point Too Patented lode mining claims and Tusco, Lorti, KL 1-4, and There Nos. 2, 4, 6, 8, 9A & 10A unpatented lode mining claims generally located in Township 33 & 34 North, Range 51 East, M.D.M., Eureka County, Nevada.

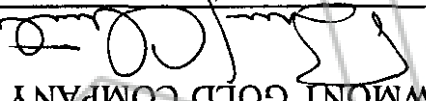
The Mill Site Claim is approximately 330 feet in the North-South direction and 660 feet in the East-West direction. Said Mill Site Claim contains 5.0 acres, more or less.

The number, location and markings on each corner monument is as follows:

Location	Markings	Description
No. 1: NE corner	East 103-1	3 $\frac{1}{2}$ " X 3 $\frac{1}{2}$ " WOOD POST
No. 2: SE corner	East 103-2	3 $\frac{1}{2}$ " X 3 $\frac{1}{2}$ " WOOD POST
No. 3: SS center	East 103-3	3 $\frac{1}{2}$ " X 3 $\frac{1}{2}$ " WOOD POST
No. 4: SW corner	East 103-4	3 $\frac{1}{2}$ " X 3 $\frac{1}{2}$ " WOOD POST
No. 5: NW corner	East 103-5	3 $\frac{1}{2}$ " X 3 $\frac{1}{2}$ " WOOD POST
No. 6: NS center	East 103-6	3 $\frac{1}{2}$ " X 3 $\frac{1}{2}$ " WOOD POST

As erected on the ground, each corner monument is marked as described above by marked aluminum tag.

A map of the Mill Site Claim will be recorded with the County Recorder pursuant to N.R.S. 517.040 at the time this Certificate of Location is recorded.

SIGNATURE OF LOCATOR:
NEWMONT GOLD COMPANY
BY: 
Agent for NEWMONT GOLD COMPANY

BOOK 247 PAGE 570

BOOK 247 PAGE 570
OFFICIAL RECORDS
RECORDED AT THE REQUEST OF

Newmont 6-1d

'93 MAY 27 AM 1:19

EUREKA COUNTY, NEVADA
M.N. REBALEATI, RECORDER
FILE NO. 145613
FEE \$ 625

RECORDING REQUESTED BY AND RETURN TO:
NEWMONT GOLD COMPANY
ATTENTION: LAND DEPARTMENT
P.O. BOX 669
CARLIN, NEVADA 89822

145614

**CERTIFICATE OF LOCATION
MILL SITE CLAIM**

TO ALL WHOM IT MAY CONCERN:

The Undersigned hereby certifies that he, on behalf of NEWMONT GOLD COMPANY, a Delaware corporation, has caused to be located the EAST 104 Mill Site Claim in the following quarter section(s): SW $\frac{1}{4}$ of Section 18, Township 33 North, Range 52 East, M.D.M., in Eureka County, Nevada, on the 16th day of March, 1993. The monument of location is located at the Northeast corner (northerly boundary) of the Claim, at which point a copy of the Notice of Location was duly posted.

The name and mailing address of the locator is:

NEWMONT GOLD COMPANY

ATTENTION: LAND DEPARTMENT

P.O. BOX 669

CARLIN, NEVADA 89822

Said locator is the proprietor of the There Nos. 1, 3, 5 & 7, KL 5, 6, 8 & 9, Les 1 & 4 and Point Too Patented lode mining claims and Tusc, Lorr, KL 1-4, and There Nos. 2, 4, 6, 8, 9A & 10A unpatented lode mining claims generally located in Township 33 & 34 North, Range 51 East, M.D.M., Eureka County, Nevada.

The Mill Site Claim is approximately 330 feet in the North-South direction and 660 feet in the East-West direction. Said Mill Site Claim contains 5.0 acres, more or less.

The number, location and markings on each corner monument is as follows:

Location	Markings	Description
No. 1: NE corner	East 104-1	3 $\frac{1}{2}$ " X 3 $\frac{1}{2}$ " WOOD POST
No. 2: SE corner	East 104-2	3 $\frac{1}{2}$ " X 3 $\frac{1}{2}$ " WOOD POST
No. 3: SS center	East 104-3	3 $\frac{1}{2}$ " X 3 $\frac{1}{2}$ " WOOD POST
No. 4: SW corner	East 104-4	3 $\frac{1}{2}$ " X 3 $\frac{1}{2}$ " WOOD POST
No. 5: NW corner	East 104-5	3 $\frac{1}{2}$ " X 3 $\frac{1}{2}$ " WOOD POST
No. 6: NS center	East 104-6	3 $\frac{1}{2}$ " X 3 $\frac{1}{2}$ " WOOD POST

As erected on the ground, each corner monument is marked as described above by marked aluminum tag.

A map of the Mill Site Claim will be recorded with the County Recorder pursuant to N.R.S. 517.040 at the time this Certificate of Location is recorded.

SIGNATURE OF LOCATOR:
NEWMONT GOLD COMPANY

BY: Agent for NEWMONT GOLD COMPANY BOOK 247 PAGES 71

145614

EUREKA COUNTY, NEVADA
M.N. REBALEATI, RECORDER
FILE NO. ⁶²²

'93 MAY 27 AM 1:19

BOOK 247 PAGES 71
OFFICIAL RECORDS
RECORDED AT THE REQUEST OF

Newmont Gold


BOOK 247 PAGE 572
OFFICIAL RECORDS
RECORDED AT THE REQUEST OF

Newmont Gold
'93 MAY 27 AM 1:19

EUREKA COUNTY, NEVADA
M.N. REBALEATI, RECORDER
FILE NO. 623

145615

Agent for NEWMONT GOLD COMPANY BOOK 247 PAGES 72

BY: 
NEWMONT GOLD COMPANY
SIGNATURE OF LOCATOR:

A map of the Mill Site Claim will be recorded with the County Recorder pursuant to N.R.S. 517.040 at the time this Certificate of Location is recorded.
As erected on the ground, each corner monument is marked as described above by marked aluminum tag.

Location	Markings	Description
No. 1: NE corner	East 105-1	3 1/2" X 3 1/2" WOOD POST
No. 2: SE corner	East 105-2	3 1/2" X 3 1/2" WOOD POST
No. 3: SS center	East 105-3	3 1/2" X 3 1/2" WOOD POST
No. 4: SW corner	East 105-4	3 1/2" X 3 1/2" WOOD POST
No. 5: NW corner	East 105-5	3 1/2" X 3 1/2" WOOD POST
No. 6: NS center	East 105-6	3 1/2" X 3 1/2" WOOD POST

The number, location and markings on each corner monument is as follows:

The Mill Site Claim is approximately 330 feet in the North-South direction and 660 feet in the East-West direction. Said Mill Site Claim contains 5.0 acres, more or less.

Said locator is the proprietor of the There Nos. 1, 3, 5 & 7, KL 5, 6, 8 & 9, Les 1 & 4 and Point Too Patented lode mining claims and Tusc, Lorti, KL 1-4, and There Nos. 2, 4, 6, 8, 9A & 10A unpatented lode mining claims generally located in Township 33 & 34 North, Range 51 East, M.D.M., Eureka County, Nevada.

The name and mailing address of the locator is:
NEWMONT GOLD COMPANY
ATTENTION: LAND DEPARTMENT
P.O. BOX 669
CARLIN, NEVADA 89822

The Undersigned hereby certifies that he, on behalf of NEWMONT GOLD COMPANY, a Delaware corporation, has caused to be located the EAST 105 Mill Site Claim in the following quarter section(s): NW 1/4 of Section 18, Township 33 North, Range 52 East, M.D.M., in Eureka County, Nevada, on the 16th day of March, 1993. The monument of location is located at the Northeast corner (northerly boundary) of the Claim, at which point a copy of the Notice of Location was duly posted.

CERTIFICATE OF LOCATION
MILL SITE CLAIM

145615

RECORDING REQUESTED BY AND RETURN TO:
NEWMONT GOLD COMPANY
ATTENTION: LAND DEPARTMENT
P.O. BOX 669
CARLIN, NEVADA 89822

TO ALL WHOM IT MAY CONCERN:

RECORDING REQUESTED BY AND RETURN TO:
NEWMONT GOLD COMPANY
ATTENTION: LAND DEPARTMENT
P.O. BOX 669
CARLIN, NEVADA 89822

145616

**CERTIFICATE OF LOCATION
MILL SITE CLAIM**

TO ALL WHOM IT MAY CONCERN:

The Undersigned hereby certifies that he, on behalf of NEWMONT GOLD COMPANY, a Delaware corporation, has caused to be located the EAST 106 Mill Site Claim in the following quarter section(s): NW¼ of Section 18, Township 33 North, Range 52 East, M.D.M., in Eureka County, Nevada, on the 16th day of March, 1993. The monument of location is located at the Northeast corner (northerly boundary) of the Claim, at which point a copy of the Notice of Location was duly posted.

The name and mailing address of the locator is:

NEWMONT GOLD COMPANY
ATTENTION: LAND DEPARTMENT
P.O. BOX 669
CARLIN, NEVADA 89822

Said locator is the proprietor of the There Nos. 1, 3, 5 & 7, KL 5, 6, 8 & 9, Les 1 & 4 and Point Too Patented lode mining claims and Tusco, Lorr, KL 1-4, and There Nos. 2, 4, 6, 8, 9A & 10A unpatented lode mining claims generally located in Township 33 & 34 North, Range 51 East, M.D.M., Eureka County, Nevada.

The Mill Site Claim is approximately 330 feet in the North-South direction and 660 feet in the East-West direction. Said Mill Site Claim contains 5.0 acres, more or less.

The number, location and markings on each corner monument is as follows:

Location	Markings	Description
No. 1: NE corner	East 106-1	3½" X 3½" WOOD POST
No. 2: SE corner	East 106-2	3½" X 3½" WOOD POST
No. 3: SS center	East 106-3	3½" X 3½" WOOD POST
No. 4: SW corner	East 106-4	3½" X 3½" WOOD POST
No. 5: NW corner	East 106-5	3½" X 3½" WOOD POST
No. 6: NS center	East 106-6	3½" X 3½" WOOD POST

As erected on the ground, each corner monument is marked as described above by marked aluminum tag.

A map of the Mill Site Claim will be recorded with the County Recorder pursuant to N.R.S. 517.040 at the time this Certificate of Location is recorded.

SIGNATURE OF LOCATOR:
NEWMONT GOLD COMPANY

BY: 
Agent for NEWMONT GOLD COMPANY

BOOK 247 PAGES 73

BOOK 247 PAGE 73
OFFICIAL RECORDS
RECORDED AT THE REQUEST OF

Newmont Gold
93 MAY 27 AM 1:19

EUREKA COUNTY, NEVADA
M.N. REBALEATI, RECORDER
FILE NO. *25*

145616

RECORDING REQUESTED BY AND RETURN TO:
NEWMONT GOLD COMPANY
ATTENTION: LAND DEPARTMENT
P.O. BOX 669
CARLIN, NEVADA 89822

**CERTIFICATE OF LOCATION
MILL SITE CLAIM**

TO ALL WHOM IT MAY CONCERN:

The Undersigned hereby certifies that he, on behalf of NEWMONT GOLD COMPANY, a Delaware corporation, has caused to be located the EAST 107 Mill Site Claim in the following quarter section(s): NW¼ of Section 18, Township 33 North, Range 52 East, M.D.M., in Eureka County, Nevada, on the 16th day of March, 1993. The monument of location is located at the Northeast corner (northerly boundary) of the Claim, at which point a copy of the Notice of Location was duly posted.

The name and mailing address of the locator is:

NEWMONT GOLD COMPANY
ATTENTION: LAND DEPARTMENT
P.O. BOX 669
CARLIN, NEVADA 89822

Said locator is the proprietor of the There Nos. 1, 3, 5 & 7, KL 5, 6, 8 & 9, Les 1 & 4 and Point Too Patented lode mining claims and Tusc, Lorr, KL 1-4, and There Nos. 2, 4, 6, 8, 9A & 10A unpatented lode mining claims generally located in Township 33 & 34 North, Range 51 East, M.D.M., Eureka County, Nevada.

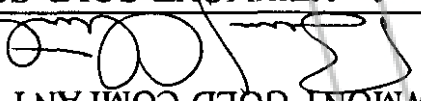
The Mill Site Claim is approximately 330 feet in the North-South direction and 660 feet in the East-West direction. Said Mill Site Claim contains 5.0 acres, more or less.

The number, location and markings on each corner monument is as follows:

Location	Markings	Description
No. 1: NE corner	East 107-1	3 1/2" X 3 1/2" WOOD POST
No. 2: SE corner	East 107-2	3 1/2" X 3 1/2" WOOD POST
No. 3: SS center	East 107-3	3 1/2" X 3 1/2" WOOD POST
No. 4: SW corner	East 107-4	3 1/2" X 3 1/2" WOOD POST
No. 5: NW corner	East 107-5	3 1/2" X 3 1/2" WOOD POST
No. 6: NS center	East 107-6	3 1/2" X 3 1/2" WOOD POST

As erected on the ground, each corner monument is marked as described above by marked aluminum tag.

A map of the Mill Site Claim will be recorded with the County Recorder pursuant to N.R.S. 517.040 at the time this Certificate of Location is recorded.

SIGNATURE OF LOCATOR:
NEWMONT GOLD COMPANY
BY: 
Agent for NEWMONT GOLD COMPANY

BOOK 247 PAGES 74

BOOK 247 PAGE 574
OFFICIAL RECORDS
RECORDED AT THE REQUEST OF
Newmont Gold
'93 MAY 27 AM 1:19

EUREKA COUNTY, NEVADA
M.N. REBALEATI, RECORDER
FILE NO. **145617**
FEE \$ ²⁵6

RECORDING REQUESTED BY AND RETURN TO:
NEWMONT GOLD COMPANY
ATTENTION: LAND DEPARTMENT
P.O. BOX 669
CARLIN, NEVADA 89822

145618

**CERTIFICATE OF LOCATION
MILL SITE CLAIM**

TO ALL WHOM IT MAY CONCERN:

The Undersigned hereby certifies that he, on behalf of NEWMONT GOLD COMPANY, a Delaware corporation, has caused to be located the EAST 108 Mill Site Claim in the following quarter section(s): NW¼ of Section 18, Township 33 North, Range 52 East, M.D.M., in Eureka County, Nevada, on the 16th day of March, 1993. The monument of location is located at the Northeast corner (northerly boundary) of the Claim, at which point a copy of the Notice of Location was duly posted.

The name and mailing address of the locator is:

NEWMONT GOLD COMPANY
ATTENTION: LAND DEPARTMENT
P.O. BOX 669
CARLIN, NEVADA 89822

Said locator is the proprietor of the There Nos. 1, 3, 5 & 7, KL 5, 6, 8 & 9, Les 1 & 4 and Point Too Patented lode mining claims and Tusco, Lorr, KL 1-4, and There Nos. 2, 4, 6, 8, 9A & 10A unpatented lode mining claims generally located in Township 33 & 34 North, Range 51 East, M.D.M., Eureka County, Nevada.


The Mill Site Claim is approximately 330 feet in the North-South direction and 660 feet in the East-West direction. Said Mill Site Claim contains 5.0 acres, more or less.

The number, location and markings on each corner monument is as follows:

Location	Markings	Description
No. 1: NE corner	East 108-1	3½" X 3½" WOOD POST
No. 2: SE corner	East 108-2	3½" X 3½" WOOD POST
No. 3: SS center	East 108-3	3½" X 3½" WOOD POST
No. 4: SW corner	East 108-4	3½" X 3½" WOOD POST
No. 5: NW corner	East 108-5	3½" X 3½" WOOD POST
No. 6: NS center	East 108-6	3½" X 3½" WOOD POST

As erected on the ground, each corner monument is marked as described above by marked aluminum tag.

A map of the Mill Site Claim will be recorded with the County Recorder pursuant to N.R.S. 517.040 at the time this Certificate of Location is recorded.

SIGNATURE OF LOCATOR:
NEWMONT GOLD COMPANY
BY: 
Agent for NEWMONT GOLD COMPANY

BOOK 247 PAGES 75

EUREKA COUNTY, NEVADA
M.N. REBALEATI, RECORDER
FILE NO. 145618

'93 MAY 27 AM 12:20

BOOK 247 PAGE 575
OFFICIAL RECORDS
RECORDED AT THE REQUEST OF
Newmont Gold

RECORDING REQUESTED BY AND RETURN TO:
NEWMONT GOLD COMPANY
ATTENTION: LAND DEPARTMENT
P.O. BOX 669
CARLIN, NEVADA 89822

**CERTIFICATE OF LOCATION
MILL SITE CLAIM**

TO ALL WHOM IT MAY CONCERN:

The Undersigned hereby certifies that he, on behalf of NEWMONT GOLD COMPANY, a Delaware corporation, has caused to be located the EAST 109 Mill Site Claim in the following quarter section(s): NW¼ of Section 18, Township 33 North, Range 52 East, M.D.M., in Eureka County, Nevada, on the 16th day of March, 1993. The monument of location is located at the Northeast corner (northerly boundary) of the Claim, at which point a copy of the Notice of Location was duly posted.

The name and mailing address of the locator is:

NEWMONT GOLD COMPANY
ATTENTION: LAND DEPARTMENT
P.O. BOX 669
CARLIN, NEVADA 89822

Said locator is the proprietor of the There Nos. 1, 3, 5 & 7, KL 5, 6, 8 & 9, Les 1 & 4 and Point Too Patented lode mining claims and Tusco, Lorti, KL 1-4, and There Nos. 2, 4, 6, 8, 9A & 10A unpatented lode mining claims generally located in Township 33 & 34 North, Range 51 East, M.D.M., Eureka County, Nevada.

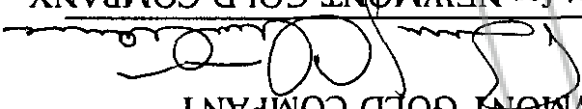
The Mill Site Claim is approximately 330 feet in the North-South direction and 660 feet in the East-West direction. Said Mill Site Claim contains 5.0 acres, more or less.

The number, location and markings on each corner monument is as follows:

Location	Markings	Description
No. 1: NE corner	East 109-1	3 1/2" X 3 1/2" WOOD POST
No. 2: SE corner	East 109-2	3 1/2" X 3 1/2" WOOD POST
No. 3: SS center	East 109-3	3 1/2" X 3 1/2" WOOD POST
No. 4: SW corner	East 109-4	3 1/2" X 3 1/2" WOOD POST
No. 5: NW corner	East 109-5	3 1/2" X 3 1/2" WOOD POST
No. 6: NS center	East 109-6	3 1/2" X 3 1/2" WOOD POST

As erected on the ground, each corner monument is marked as described above by marked aluminum tag.

A map of the Mill Site Claim will be recorded with the County Recorder pursuant to N.R.S. 517.040 at the time this Certificate of Location is recorded.

SIGNATURE OF LOCATOR:
NEWMONT GOLD COMPANY
BY: 
Agent for NEWMONT GOLD COMPANY

BOOK 247 PAGE 576

145619

EUREKA COUNTY, NEVADA
M.N. REBATEATI, RECORDER
FILE NO. *671*

'93 MAY 27 AM 120

BOOK 247 PAGE 576
OFFICIAL RECORDS
RECORDED AT THE REQUEST OF
Newmont Gold

RECORDING REQUESTED BY AND RETURN TO:
NEWMONT GOLD COMPANY
ATTENTION: LAND DEPARTMENT
P.O. BOX 669
CARLIN, NEVADA 89822

145620
CERTIFICATE OF LOCATION
MILL SITE CLAIM

TO ALL WHOM IT MAY CONCERN:

The Undersigned hereby certifies that he, on behalf of NEWMONT GOLD COMPANY, a Delaware corporation, has caused to be located the EAST 110 Mill Site Claim in the following quarter section(s): NW $\frac{1}{4}$ of Section 18, Township 33 North, Range 52 East, M.D.M., in Eureka County, Nevada, on the 16th day of March, 1993. The monument of location is located at the Northeast corner (northerly boundary) of the Claim, at which point a copy of the Notice of Location was duly posted.

The name and mailing address of the locator is:

NEWMONT GOLD COMPANY
ATTENTION: LAND DEPARTMENT
P.O. BOX 669
CARLIN, NEVADA 89822

Said locator is the proprietor of the There Nos. 1, 3, 5 & 7, KL 5, 6, 8 & 9, Les 1 & 4 and Point Too Patented lode mining claims and Tusg, Lorr, KL 1-4, and There Nos. 2, 4, 6, 8, 9A & 10A unpatented lode mining claims generally located in Township 33 & 34 North, Range 51 East, M.D.M., Eureka County, Nevada.

The Mill Site Claim is approximately 330 feet in the North-South direction and 660 feet in the East-West direction. Said Mill Site Claim contains 5.0 acres, more or less.

The number, location and markings on each corner monument is as follows:

Location	Markings	Description
No. 1: NE Corner	East 110-1	3 $\frac{1}{2}$ " X 3 $\frac{1}{2}$ " WOOD POST
No. 2: SE Corner	East 110-2	3 $\frac{1}{2}$ " X 3 $\frac{1}{2}$ " WOOD POST
No. 3: SS Center	East 110-3	3 $\frac{1}{2}$ " X 3 $\frac{1}{2}$ " WOOD POST
No. 4: SW Corner	East 110-4	3 $\frac{1}{2}$ " X 3 $\frac{1}{2}$ " WOOD POST
No. 5: NW Corner	East 110-5	3 $\frac{1}{2}$ " X 3 $\frac{1}{2}$ " WOOD POST
No. 6: NS Center	East 110-6	3 $\frac{1}{2}$ " X 3 $\frac{1}{2}$ " WOOD POST

As erected on the ground, each corner monument is marked as described above by marked aluminum tag.

A map of the Mill Site Claim will be recorded with the County Recorder pursuant to N.R.S. 517.040 at the time this Certificate of Location is recorded.

SIGNATURE OF LOCATOR:

NEWMONT GOLD COMPANY
Agent for NEWMONT GOLD COMPANY

BOOK 247 PAGES 577

145620

EUREKA COUNTY, NEVADA
M.N. REBALEATI, RECORDER
FILE NO. 625

'93 MAY 27 AM 120

BOOK 247 PAGE 577
OFFICIAL RECORDS
RECORDED AT THE REQUEST OF

Newmont Gold

RECORDING REQUESTED BY AND RETURN TO:
NEWMONT GOLD COMPANY
ATTENTION: LAND DEPARTMENT
P.O. BOX 669
CARLIN, NEVADA 89822

CERTIFICATE OF LOCATION
MILL SITE CLAIM

TO ALL WHOM IT MAY CONCERN:

The Undersigned hereby certifies that he, on behalf of NEWMONT GOLD COMPANY, a Delaware corporation, has caused to be located the EAST 111 Mill Site Claim in the following quarter section(s): NW $\frac{1}{4}$ of Section 18, Township 33 North, Range 52 East, M.D.M., in Eureka County, Nevada, on the 16th day of March, 1993. The monument of location is located at the Northeast corner (northerly boundary) of the Claim, at which point a copy of the Notice of Location was duly posted.

The name and mailing address of the locator is:

NEWMONT GOLD COMPANY
ATTENTION: LAND DEPARTMENT
P.O. BOX 669
CARLIN, NEVADA 89822

Said locator is the proprietor of the There Nos. 1, 3, 5 & 7, KL 5, 6, 8 & 9, Les 1 & 4 and Point Too Patented lode mining claims and Tusc, Lorr, KL 1-4, and There Nos. 2, 4, 6, 8, 9A & 10A unpatented lode mining claims generally located in Township 33 & 34 North, Range 51 East, M.D.M., Eureka County, Nevada.

The Mill Site Claim is approximately 330 feet in the North-South direction and 660 feet in the East-West direction. Said Mill Site Claim contains 5.0 acres, more or less.

The number, location and markings on each corner monument is as follows:

Location	Markings	Description
No. 1: NE corner	East 111-1	3 $\frac{1}{2}$ " X 3 $\frac{1}{2}$ " WOOD POST
No. 2: SE corner	East 111-2	3 $\frac{1}{2}$ " X 3 $\frac{1}{2}$ " WOOD POST
No. 3: SS center	East 111-3	3 $\frac{1}{2}$ " X 3 $\frac{1}{2}$ " WOOD POST
No. 4: SW corner	East 111-4	3 $\frac{1}{2}$ " X 3 $\frac{1}{2}$ " WOOD POST
No. 5: NW corner	East 111-5	3 $\frac{1}{2}$ " X 3 $\frac{1}{2}$ " WOOD POST
No. 6: NS Center	East 111-6	3 $\frac{1}{2}$ " X 3 $\frac{1}{2}$ " WOOD POST

As erected on the ground, each corner monument is marked as described above by marked aluminum tag.

A map of the Mill Site Claim will be recorded with the County Recorder pursuant to N.R.S. 517.040 at the time this Certificate of Location is recorded.

SIGNATURE OF LOCATOR:
NEWMONT GOLD COMPANY

BY: 

Agent for NEWMONT GOLD COMPANY BOOK 247 PAGES 78

BOOK 247 PAGE 578
OFFICIAL RECORDS
RECORDED AT THE REQUEST OF
Newmont Gold
'93 MAY 27 AM 12:20
EUREKA COUNTY, NEVADA
M.N. REBALEATI, RECORDER
FILE NO. **145621**

RECORDING REQUESTED BY AND RETURN TO:
NEWMONT GOLD COMPANY
ATTENTION: LAND DEPARTMENT
P.O. BOX 669
CARLIN, NEVADA 89822

145622

**CERTIFICATE OF LOCATION
MILL SITE CLAIM**

TO ALL WHOM IT MAY CONCERN:

The Undersigned hereby certifies that he, on behalf of NEWMONT GOLD COMPANY, a Delaware corporation, has caused to be located the EAST 112 Mill Site Claim in the following quarter section(s): NW¼ of Section 18, Township 33 North, Range 52 East, M.D.M., in Eureka County, Nevada, on the 16th day of March, 1993. The monument of location is located at the Northeast corner (northerly boundary) of the Claim, at which point a copy of the Notice of Location was duly posted.

The name and mailing address of the locator is:

NEWMONT GOLD COMPANY
ATTENTION: LAND DEPARTMENT
P.O. BOX 669
CARLIN, NEVADA 89822

Said locator is the proprietor of the There Nos. 1, 3, 5 & 7, KL 5, 6, 8 & 9, Les 1 & 4 and Point Too Patented lode mining claims and Tusco, Lorr, KL 1-4, and There Nos. 2, 4, 6, 8, 9A & 10A unpatented lode mining claims generally located in Township 33 & 34 North, Range 51 East, M.D.M., Eureka County, Nevada.


The Mill Site Claim is approximately 330 feet in the North-South direction and 660 feet in the East-West direction. Said Mill Site Claim contains 5.0 acres, more or less.

The number, location and markings on each corner monument is as follows:

Location	Markings	Description
No. 1: NE corner	East 112-1	3 1/2" X 3 1/2" WOOD POST
No. 2: SE corner	East 112-2	3 1/2" X 3 1/2" WOOD POST
No. 3: SS center	East 112-3	3 1/2" X 3 1/2" WOOD POST
No. 4: SW corner	East 112-4	3 1/2" X 3 1/2" WOOD POST
No. 5: NW corner	East 112-5	3 1/2" X 3 1/2" WOOD POST
No. 6: NS center	East 112-6	3 1/2" X 3 1/2" WOOD POST

As erected on the ground, each corner monument is marked as described above by marked aluminum tag.

A map of the Mill Site Claim will be recorded with the County Recorder pursuant to N.R.S. 517.040 at the time this Certificate of Location is recorded.

SIGNATURE OF LOCATOR:
NEWMONT GOLD COMPANY
BY: 
Agent for NEWMONT GOLD COMPANY

BOOK 247 PAGES 79

145622

EUREKA COUNTY, NEVADA
M.N. REBALEATI, RECORDER
FILE NO. *625*

'93 MAY 27 AM 120

Newmont Gold

RECORDED AT THE REQUEST OF

OFFICIAL RECORDS

BOOK 247 PAGE 579

RECORDING REQUESTED BY AND RETURN TO:
NEWMONT GOLD COMPANY
ATTENTION: LAND DEPARTMENT
P.O. BOX 669
CARLIN, NEVADA 89822

145623

**CERTIFICATE OF LOCATION
MILL SITE CLAIM**

TO ALL WHOM IT MAY CONCERN:

The Undersigned hereby certifies that he, on behalf of NEWMONT GOLD COMPANY, a Delaware corporation, has caused to be located the EAST 113 Mill Site Claim in the following quarter section(s): SW $\frac{1}{4}$ of Section 18, Township 33 North, Range 52 East, M.D.M., in Eureka County, Nevada, on the 17th day of March, 1993. The monument of location is located at the Northeast corner (northerly boundary) of the Claim, at which point a copy of the Notice of Location was duly posted.

The name and mailing address of the locator is:

NEWMONT GOLD COMPANY
ATTENTION: LAND DEPARTMENT
P.O. BOX 669
CARLIN, NEVADA 89822

Said locator is the proprietor of the There Nos. 1, 3, 5 & 7, KL 5, 6, 8 & 9, Les 1 & 4 and Point Too Patented lode mining claims and Tusc, Lorti, KL 1-4, and There Nos. 2, 4, 6, 8, 9A & 10A unpatented lode mining claims generally located in Township 33 & 34 North, Range 51 East, M.D.M., Eureka County, Nevada.

The Mill Site Claim is approximately 330 feet in the North-South direction and 598 feet in the East-West direction. Said Mill Site Claim contains 4.5 acres, more or less.


The number, location and markings on each corner monument is as follows:

Location	Markings	Description
No. 1: NE corner	East 113-1	3 $\frac{1}{2}$ " X 3 $\frac{1}{2}$ " WOOD POST
No. 2: SE corner	East 113-2	3 $\frac{1}{2}$ " X 3 $\frac{1}{2}$ " WOOD POST
No. 3: SS center	East 113-3	3 $\frac{1}{2}$ " X 3 $\frac{1}{2}$ " WOOD POST
No. 4: SW corner	East 113-4	3 $\frac{1}{2}$ " X 3 $\frac{1}{2}$ " WOOD POST
No. 5: NW corner	East 113-5	3 $\frac{1}{2}$ " X 3 $\frac{1}{2}$ " WOOD POST
No. 6: NS center	East 113-6	3 $\frac{1}{2}$ " X 3 $\frac{1}{2}$ " WOOD POST

As erected on the ground, each corner monument is marked as described above by marked aluminum tag.

A map of the Mill Site Claim will be recorded with the County Recorder pursuant to N.R.S. 517.040 at the time this Certificate of Location is recorded.

SIGNATURE OF LOCATOR:
NEWMONT GOLD COMPANY

BY: 
Agent for NEWMONT GOLD COMPANY BOOK 247 PAGES 80

145623

EUREKA COUNTY, NEVADA,
M.N. REBALEATI, RECORDER
FILE NO. 625

'93 MAY 27 AM 12:20

BOOK 247 PAGE 580
OFFICIAL RECORDS
RECORDED AT THE REQUEST OF
Newmont Gold

145624

**CERTIFICATE OF LOCATION
MILL SITE CLAIM**

TO ALL WHOM IT MAY CONCERN:

The Undersigned hereby certifies that he, on behalf of NEWMONT GOLD COMPANY, a Delaware corporation, has caused to be located the EAST 114 Mill Site Claim in the following quarter section(s): SW $\frac{1}{4}$ of Section 18, Township 33 North, Range 52 East, M.D.M., in Eureka County, Nevada, on the 17th day of March, 1993. The monument of location is located at the Northeast corner (northerly boundary) of the Claim, at which point a copy of the Notice of Location was duly posted.

The name and mailing address of the locator is:

NEWMONT GOLD COMPANY
ATTENTION: LAND DEPARTMENT
P.O. BOX 669
CARLIN, NEVADA 89822

Said locator is the proprietor of the There Nos. 1, 3, 5 & 7, KL 5, 6, 8 & 9, Les 1 & 4 and Point Too Patented lode mining claims and Tusc, Lorr, KL 1-4, and There Nos. 2, 4, 6, 8, 9A & 10A unpatented lode mining claims generally located in Township 33 & 34 North, Range 51 East, M.D.M., Eureka County, Nevada.

The Mill Site Claim is approximately 330 feet in the North-South direction and 595 feet in the East-West direction. Said Mill Site Claim contains 4.5 acres, more or less.

The number, location and markings on each corner monument is as follows:

Location	Markings	Description
No. 1: NE corner	East 114-1	3 $\frac{1}{2}$ " X 3 $\frac{1}{2}$ " WOOD POST
No. 2: SE corner	East 114-2	3 $\frac{1}{2}$ " X 3 $\frac{1}{2}$ " WOOD POST
No. 3: SS center	East 114-3	3 $\frac{1}{2}$ " X 3 $\frac{1}{2}$ " WOOD POST
No. 4: SW corner	East 114-4	3 $\frac{1}{2}$ " X 3 $\frac{1}{2}$ " WOOD POST
No. 5: NW corner	East 114-5	3 $\frac{1}{2}$ " X 3 $\frac{1}{2}$ " WOOD POST
No. 6: NS center	East 114-6	3 $\frac{1}{2}$ " X 3 $\frac{1}{2}$ " WOOD POST

As erected on the ground, each corner monument is marked as described above by marked aluminum tag.

A map of the Mill Site Claim will be recorded with the County Recorder pursuant to N.R.S. 517.040 at the time this Certificate of Location is recorded.

145624

EUREKA COUNTY, NEVADA
M.N. REBALEATI, RECORDER
FILE NO. *24*

'93 MAY 27 AM 1:20

Newmont Gold

BOOK 247 PAGE 581
OFFICIAL RECORDS
RECORDED AT THE REQUEST OF

Agent for NEWMONT GOLD COMPANY BOOK 247 PAGE 581

SIGNATURE OF LOCATOR:
NEWMONT GOLD COMPANY

RECORDING REQUESTED BY AND RETURN TO:
 NEWMONT GOLD COMPANY
 ATTENTION: LAND DEPARTMENT
 P.O. BOX 669
 CARLIN, NEVADA 89822

**CERTIFICATE OF LOCATION
 MILL SITE CLAIM**

TO ALL WHOM IT MAY CONCERN:

The Undersigned hereby certifies that he, on behalf of NEWMONT GOLD COMPANY, a Delaware corporation, has caused to be located the EAST 115 Mill Site Claim in the following quarter section(s): SW 1/4 of Section 18, Township 33 North, Range 52 East, M.D.M., in Eureka County, Nevada, on the 17th day of March, 1993. The monument of location is located at the Northeast corner (northerly boundary) of the Claim, at which point a copy of the Notice of Location was duly posted.

The name and mailing address of the locator is:

NEWMONT GOLD COMPANY
 ATTENTION: LAND DEPARTMENT
 P.O. BOX 669
 CARLIN, NEVADA 89822

Said locator is the proprietor of the There Nos. 1, 3, 5 & 7, KL 5, 6, 8 & 9, Les 1 & 4 and Point Too Patented lode mining claims and Tusco, Lortt, KL 1-4, and There Nos. 2, 4, 6, 8, 9A & 10A unpatented lode mining claims generally located in Township 33 & 34 North, Range 51 East, M.D.M., Eureka County, Nevada.

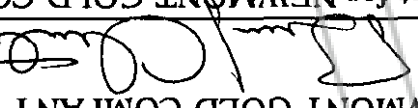
The Mill Site Claim is approximately 330 feet in the North-South direction and 594 feet in the East-West direction. Said Mill Site Claim contains 4.5 acres, more or less.

The number, location and markings on each corner monument is as follows:

Location	Markings	Description
No. 1: NE Corner	East 115-1	3 1/2" X 3 1/2" WOOD POST
No. 2: SE Corner	East 115-2	3 1/2" X 3 1/2" WOOD POST
No. 3: SS Center	East 115-3	3 1/2" X 3 1/2" WOOD POST
No. 4: SW Corner	East 115-4	3 1/2" X 3 1/2" WOOD POST
No. 5: NW Corner	East 115-5	3 1/2" X 3 1/2" WOOD POST
No. 6: NS Center	East 115-6	3 1/2" X 3 1/2" WOOD POST

As erected on the ground, each corner monument is marked as described above by marked aluminum tag.

A map of the Mill Site Claim will be recorded with the County Recorder pursuant to N.R.S. 517.040 at the time this Certificate of Location is recorded.

SIGNATURE OF LOCATOR:
 NEWMONT GOLD COMPANY
 BY: 
 Agent for NEWMONT GOLD COMPANY BOOK 247 PAGES 82

145625

EUREKA COUNTY, NEVADA
 M.I.N. REBALEATI. RECORDER
 FILE NO. *93*

'93 MAY 27 AM 1:20

BOOK 247 PAGE 582
 OFFICIAL RECORDS
 RECORDED AT THE REQUEST OF
Newmont Gold

RECORDING REQUESTED BY AND RETURN TO:
NEWMONT GOLD COMPANY
ATTENTION: LAND DEPARTMENT
P.O. BOX 669
CARLIN, NEVADA 89822

145626
CERTIFICATE OF LOCATION
MILL SITE CLAIM

TO ALL WHOM IT MAY CONCERN:

The Undersigned hereby certifies that he, on behalf of NEWMONT GOLD COMPANY, a Delaware corporation, has caused to be located the EAST 116 Mill Site Claim in the following quarter section(s): SW $\frac{1}{4}$ of Section 18, Township 33 North, Range 52 East, M.D.M., in Eureka County, Nevada, on the 17th day of March, 1993. The monument of location is located at the Northeast corner (northerly boundary) of the Claim, at which point a copy of the Notice of Location was duly posted.

The name and mailing address of the locator is:

NEWMONT GOLD COMPANY
ATTENTION: LAND DEPARTMENT
P.O. BOX 669
CARLIN, NEVADA 89822

Said locator is the proprietor of the There Nos. 1, 3, 5 & 7, KL 5, 6, 8 & 9, Les 1 & 4 and Point Too Patented lode mining claims and Tusco, Lorti, KL 1-4, and There Nos. 2, 4, 6, 8, 9A & 10A unpatented lode mining claims generally located in Township 33 & 34 North, Range 51 East, M.D.M., Eureka County, Nevada.


The Mill Site Claim is approximately 330 feet in the North-South direction and 592 feet in the East-West direction. Said Mill Site Claim contains 4.5 acres, more or less.

The number, location and markings on each corner monument is as follows:

Location	Markings	Description
No. 1: NE corner	East 116-1	3 $\frac{1}{2}$ " X 3 $\frac{1}{2}$ " WOOD POST
No. 2: SE corner	East 116-2	3 $\frac{1}{2}$ " X 3 $\frac{1}{2}$ " WOOD POST
No. 3: SS center	East 116-3	3 $\frac{1}{2}$ " X 3 $\frac{1}{2}$ " WOOD POST
No. 4: SW corner	East 116-4	3 $\frac{1}{2}$ " X 3 $\frac{1}{2}$ " WOOD POST
No. 5: NW corner	East 116-5	3 $\frac{1}{2}$ " X 3 $\frac{1}{2}$ " WOOD POST
No. 6: NS center	East 116-6	3 $\frac{1}{2}$ " X 3 $\frac{1}{2}$ " WOOD POST

As erected on the ground, each corner monument is marked as described above by marked aluminum tag.

A map of the Mill Site Claim will be recorded with the County Recorder pursuant to N.R.S. 517.040 at the time this Certificate of Location is recorded.

SIGNATURE OF LOCATOR:
NEWMONT GOLD COMPANY
BY: 
Agent for NEWMONT GOLD COMPANY BOOK 247 PAGES 83

145626

EUREKA COUNTY, NEVADA
M.N. REBALEATI, RECORDER
FILE NO. 625

Neumat 609
93 MAY 27 AM 1:20

BOOK 247 PAGE 583
OFFICIAL RECORDS
RECORDED AT THE REQUEST OF

RECORDING REQUESTED BY AND RETURN TO:
NEWMONT GOLD COMPANY
ATTENTION: LAND DEPARTMENT
P.O. BOX 669
CARLIN, NEVADA 89822

145627
CERTIFICATE OF LOCATION
MILL SITE CLAIM

TO ALL WHOM IT MAY CONCERN:

The Undersigned hereby certifies that he, on behalf of NEWMONT GOLD COMPANY, a Delaware corporation, has caused to be located the EAST 117 Mill Site Claim in the following quarter section(s): SW¼ of Section 18, Township 33 North, Range 52 East, M.D.M., in Eureka County, Nevada, on the 17th day of March, 1993. The monument of location is located at the Northeast corner (northerly boundary) of the Claim, at which point a copy of the Notice of Location was duly posted.

The name and mailing address of the locator is:

NEWMONT GOLD COMPANY
ATTENTION: LAND DEPARTMENT
P.O. BOX 669
CARLIN, NEVADA 89822

Said locator is the proprietor of the There Nos. 1, 3, 5 & 7, KL 5, 6, 8 & 9, Les 1 & 4 and Point Too Patented lode mining claims and Tusc, Lorr, KL 1-4, and There Nos. 2, 4, 6, 8, 9A & 10A unpatented lode mining claims generally located in Township 33 & 34 North, Range 51 East, M.D.M., Eureka County, Nevada.

The Mill Site Claim is approximately 330 feet in the North-South direction and 590 feet in the East-West direction. Said Mill Site Claim contains 4.5 acres, more or less.


The number, location and markings on each corner monument is as follows:

Location	Markings	Description
No. 1: NE corner	East 117-1	3½" X 3½" WOOD POST
No. 2: SE corner	East 117-2	3½" X 3½" WOOD POST
No. 3: SS center	East 117-3	3½" X 3½" WOOD POST
No. 4: SW corner	East 117-4	3½" X 3½" WOOD POST
No. 5: NW corner	East 117-5	3½" X 3½" WOOD POST
No. 6: NS center	East 117-6	3½" X 3½" WOOD POST

As erected on the ground, each corner monument is marked as described above by marked aluminum tag.

A map of the Mill Site Claim will be recorded with the County Recorder pursuant to N.R.S. 517.040 at the time this Certificate of Location is recorded.

SIGNATURE OF LOCATOR:
NEWMONT GOLD COMPANY

BY: 
Agent for NEWMONT GOLD COMPANY BOOK 247 PAGES 84

145627

EUREKA COUNTY, NEVADA
M.N. REBALEATI, RECORDER
FILE NO. *625*

'93 MAY 27 AM 12:00

BOOK 247 PAGE 584
OFFICIAL RECORDS
RECORDED AT THE REQUEST OF
Newmont Gold

RECORDING REQUESTED BY AND RETURN TO:
NEWMONT GOLD COMPANY
ATTENTION: LAND DEPARTMENT
P.O. BOX 669
CARLIN, NEVADA 89822

145628
CERTIFICATE OF LOCATION
MILL SITE CLAIM

TO ALL WHOM IT MAY CONCERN:

The Undersigned hereby certifies that he, on behalf of NEWMONT GOLD COMPANY, a Delaware corporation, has caused to be located the EAST 118 Mill Site Claim in the following quarter section(s): SW $\frac{1}{4}$ of Section 18, Township 33 North, Range 52 East, M.D.M., in Eureka County, Nevada, on the 17th day of March, 1993. The monument of location is located at the Northeast corner (northerly boundary) of the Claim, at which point a copy of the Notice of Location was duly posted.

The name and mailing address of the locator is:

NEWMONT GOLD COMPANY
ATTENTION: LAND DEPARTMENT
P.O. BOX 669
CARLIN, NEVADA 89822

Said locator is the proprietor of the There Nos. 1, 3, 5 & 7, KL 5, 6, 8 & 9, Les 1 & 4 and Point Too Patented lode mining claims and Tusco, Lortt, KL 1-4, and There Nos. 2, 4, 6, 8, 9A & 10A unpatented lode mining claims generally located in Township 33 & 34 North, Range 51 East, M.D.M., Eureka County, Nevada.

The Mill Site Claim is approximately 330 feet in the North-South direction and 588 feet in the East-West direction. Said Mill Site Claim contains 4.5 acres, more or less.

The number, location and markings on each corner monument is as follows:

Location	Markings	Description
No. 1: NE corner	East 118-1	3 $\frac{1}{2}$ " X 3 $\frac{1}{2}$ " WOOD POST
No. 2: SE corner	East 118-2	3 $\frac{1}{2}$ " X 3 $\frac{1}{2}$ " WOOD POST
No. 3: SS center	East 118-3	3 $\frac{1}{2}$ " X 3 $\frac{1}{2}$ " WOOD POST
No. 4: SW corner	East 118-4	3 $\frac{1}{2}$ " X 3 $\frac{1}{2}$ " WOOD POST
No. 5: NW corner	East 118-5	3 $\frac{1}{2}$ " X 3 $\frac{1}{2}$ " WOOD POST
No. 6: NS center	East 118-6	3 $\frac{1}{2}$ " X 3 $\frac{1}{2}$ " WOOD POST

As erected on the ground, each corner monument is marked as described above by marked aluminum tag.

A map of the Mill Site Claim will be recorded with the County Recorder pursuant to N.R.S. 517.040 at the time this Certificate of Location is recorded.

SIGNATURE OF LOCATOR:

NEWMONT GOLD COMPANY

BY:

[Signature]
Agent for NEWMONT GOLD COMPANY

BOOK 247 PAGES 85

BOOK 247 PAGES 85
OFFICIAL RECORDS
RECORDED AT THE REQUEST OF
Newmont Gold
'93 MAY 27 AM 120

EUREKA COUNTY, NEVADA
M.N. REBALEATI, RECORDER
FILE NO. **145628**

145629

**CERTIFICATE OF LOCATION
MILL SITE CLAIM**

TO ALL WHOM IT MAY CONCERN:

The Undersigned hereby certifies that he, on behalf of NEWMONT GOLD COMPANY, a Delaware corporation, has caused to be located the EAST 119 Mill Site Claim in the following quarter section(s): SW $\frac{1}{4}$ of Section 18, Township 33 North, Range 52 East, M.D.M., in Eureka County, Nevada, on the 17th day of March, 1993. The monument of location is located at the Northeast corner (northerly boundary) of the Claim, at which point a copy of the Notice of Location was duly posted.

The name and mailing address of the locator is:

NEWMONT GOLD COMPANY
ATTENTION: LAND DEPARTMENT
P.O. BOX 669
CARLIN, NEVADA 89822

Said locator is the proprietor of the There Nos. 1, 3, 5 & 7, KL 5, 6, 8 & 9, Les 1 & 4 and Point Too Patented lode mining claims and Tusco, Lorr, KL 1-4, and There Nos. 2, 4, 6, 8, 9A & 10A unpatented lode mining claims generally located in Township 33 & 34 North, Range 51 East, M.D.M., Eureka County, Nevada.

The Mill Site Claim is approximately 330 feet in the North-South direction and 586 feet in the East-West direction. Said Mill Site Claim contains 4.4 acres, more or less.


The number, location and markings on each corner monument is as follows:

Location	Markings	Description
No. 1: NE corner	East 119-1	3 $\frac{1}{2}$ " X 3 $\frac{1}{2}$ " WOOD POST
No. 2: SE corner	East 119-2	3 $\frac{1}{2}$ " X 3 $\frac{1}{2}$ " WOOD POST
No. 3: SS center	East 119-3	3 $\frac{1}{2}$ " X 3 $\frac{1}{2}$ " WOOD POST
No. 4: SW corner	East 119-4	3 $\frac{1}{2}$ " X 3 $\frac{1}{2}$ " WOOD POST
No. 5: NW corner	East 119-5	3 $\frac{1}{2}$ " X 3 $\frac{1}{2}$ " WOOD POST
No. 6: NS center	East 119-6	3 $\frac{1}{2}$ " X 3 $\frac{1}{2}$ " WOOD POST

As erected on the ground, each corner monument is marked as described above by marked aluminum tag.

A map of the Mill Site Claim will be recorded with the County Recorder pursuant to N.R.S. 517.040 at the time this Certificate of Location is recorded.

SIGNATURE OF LOCATOR:

NEWMONT GOLD COMPANY
BY: 
Agent for NEWMONT GOLD COMPANY

BOOK 247 PAGES 86

BOOK 247 PAGE 586
OFFICIAL RECORDS
RECORDED AT THE REQUEST OF
Newmont Gold
93 MAY 27 AM 1:20
EUREKA COUNTY, NEVADA
M.H. REBALEATI, RECORDER
FILE NO. 145629
FEE \$ 25

BOOK 247 PAGES 587
OFFICIAL RECORDS
RECORDED AT THE REQUEST OF

Newmont Gold
93 MAY 27 AM 1:20

EUREKA COUNTY, NEVADA
M.N. REBALEATI, RECORDER
FILE NO. 625

145630

Agent for NEWMONT GOLD COMPANY BOOK 247 PAGES 587

NEWMONT GOLD COMPANY
SIGNATURE OF LOCATOR:

[Signature]

As erected on the ground, each corner monument is marked as described above by marked aluminum tag.
A map of the Mill Site Claim will be recorded with the County Recorder pursuant to N.R.S. 517.040 at the time this Certificate of Location is recorded.

Location	Markings	Description
No. 1: NE corner	East 120-1	3 1/2" X 3 1/2" WOOD POST
No. 2: SE corner	East 120-2	3 1/2" X 3 1/2" WOOD POST
No. 3: SS center	East 120-3	3 1/2" X 3 1/2" WOOD POST
No. 4: SW corner	East 120-4	3 1/2" X 3 1/2" WOOD POST
No. 5: NW corner	East 120-5	3 1/2" X 3 1/2" WOOD POST
No. 6: NS center	East 120-6	3 1/2" X 3 1/2" WOOD POST

The number, location and markings on each corner monument is as follows:

Said locator is the proprietor of the There Nos. 1, 3, 5 & 7, KL 5, 6, 8 & 9, Les 1 & 4 and Point Too Patented lode mining claims and Tusc, Lortt, KL 1-4, and There Nos. 2, 4, 6, 8, 9A & 10A unpatented lode mining claims generally located in Township 33 & 34 North, Range 51 East, M.D.M., Eureka County, Nevada.
The Mill Site Claim is approximately 330 feet in the North-South direction and 584 feet in the East-West direction. Said Mill Site Claim contains 4.4 acres, more or less.

The name and mailing address of the locator is:
NEWMONT GOLD COMPANY
ATTENTION: LAND DEPARTMENT
P.O. BOX 669
CARLIN, NEVADA 89822

The Undersigned hereby certifies that he, on behalf of NEWMONT GOLD COMPANY, a Delaware corporation, has caused to be located the EAST 120 Mill Site Claim in the following quarter section(s): SW 1/4 of Section 18, Township 33 North, Range 52 East, M.D.M., in Eureka County, Nevada, on the 17th day of March, 1993. The monument of location is located at the Northeast corner (northerly boundary) of the Claim, at which point a copy of the Notice of Location was duly posted.

TO ALL WHOM IT MAY CONCERN:

CERTIFICATE OF LOCATION
MILL SITE CLAIM
145630

RECORDING REQUESTED BY AND RETURN TO:
NEWMONT GOLD COMPANY
ATTENTION: LAND DEPARTMENT
P.O. BOX 669
CARLIN, NEVADA 89822

RECORDING REQUESTED BY AND RETURN TO:
NEWMONT GOLD COMPANY
ATTENTION: LAND DEPARTMENT
P.O. BOX 669
CARLIN, NEVADA 89822

145631
CERTIFICATE OF LOCATION
MILL SITE CLAIM

TO ALL WHOM IT MAY CONCERN:

The Undersigned hereby certifies that he, on behalf of NEWMONT GOLD COMPANY, a Delaware corporation, has caused to be located the EAST 121 Mill Site Claim in the following quarter section(s): NW¼ of Section 18, Township 33 North, Range 52 East, M.D.M., in Eureka County, Nevada, on the 17th day of March, 1993. The monument of location is located at the Northeast corner (northerly boundary) of the Claim, at which point a copy of the Notice of Location was duly posted.

The name and mailing address of the locator is:

NEWMONT GOLD COMPANY
ATTENTION: LAND DEPARTMENT
P.O. BOX 669
CARLIN, NEVADA 89822

Said locator is the proprietor of the There Nos. 1, 3, 5 & 7, KL 5, 6, 8 & 9, Les 1 & 4 and Point Too Patented lode mining claims and Tusco, Lorr, KL 1-4, and There Nos. 2, 4, 6, 8, 9A & 10A unpatented lode mining claims generally located in Township 33 & 34 North, Range 51 East, M.D.M., Eureka County, Nevada.

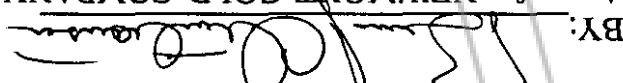
The Mill Site Claim is approximately 330 feet in the North-South direction and 582 feet in the East-West direction. Said Mill Site Claim contains 4.4 acres, more or less.

The number, location and markings on each corner monument is as follows:

Location	Markings	Description
No. 1: NE corner	East 121-1	3½" X 3½" WOOD POST
No. 2: SE corner	East 121-2	3½" X 3½" WOOD POST
No. 3: SS center	East 121-3	3½" X 3½" WOOD POST
No. 4: SW corner	East 121-4	3½" X 3½" WOOD POST
No. 5: NW corner	East 121-5	3½" X 3½" WOOD POST
No. 6: NS center	East 121-6	3½" X 3½" WOOD POST

As erected on the ground, each corner monument is marked as described above by marked aluminum tag.

A map of the Mill Site Claim will be recorded with the County Recorder pursuant to N.R.S. 517.040 at the time this Certificate of Location is recorded.

SIGNATURE OF LOCATOR:
NEWMONT GOLD COMPANY
BY: 
Agent for NEWMONT GOLD COMPANY

145631

EUREKA COUNTY, NEVADA
M.N. REBALEATI, RECORDER
FILE NO. *625*

BOOK 247 PAGES 88

BOOK 247 PAGE 588
OFFICIAL RECORDS
RECORDED AT THE REQUEST OF
Newmont Gold
'93 MAY 27 AM 1:20

RECORDING REQUESTED BY AND RETURN TO:
NEWMONT GOLD COMPANY
ATTENTION: LAND DEPARTMENT
P.O. BOX 669
CARLIN, NEVADA 89822

145632
CERTIFICATE OF LOCATION
MILL SITE CLAIM

TO ALL WHOM IT MAY CONCERN:

The Undersigned hereby certifies that he, on behalf of NEWMONT GOLD COMPANY, a Delaware corporation, has caused to be located the EAST 122 Mill Site Claim in the following quarter section(s): NW¼ of Section 18, Township 33 North, Range 52 East, M.D.M., in Eureka County, Nevada, on the 17th day of March, 1993. The monument of location is located at the Northeast corner (northerly boundary) of the Claim, at which point a copy of the Notice of Location was duly posted.

The name and mailing address of the locator is:

NEWMONT GOLD COMPANY
ATTENTION: LAND DEPARTMENT
P.O. BOX 669
CARLIN, NEVADA 89822

Said locator is the proprietor of the There Nos. 1, 3, 5 & 7, KL 5, 6, 8 & 9, Les 1 & 4 and Point Too Patented lode mining claims and Tusc, Lorti, KL 1-4, and There Nos. 2, 4, 6, 8, 9A & 10A unpatented lode mining claims generally located in Township 33 & 34 North, Range 51 East, M.D.M., Eureka County, Nevada.

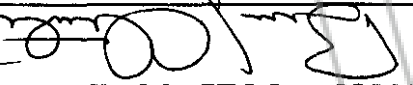
The Mill Site Claim is approximately 330 feet in the North-South direction and 580 feet in the East-West direction. Said Mill Site Claim contains 4.4 acres, more or less.

The number, location and markings on each corner monument is as follows:

Location	Markings	Description
No. 1: NE corner	East 122-1	3 1/2" X 3 1/2" WOOD POST
No. 2: SE corner	East 122-2	3 1/2" X 3 1/2" WOOD POST
No. 3: SS center	East 122-3	3 1/2" X 3 1/2" WOOD POST
No. 4: SW corner	East 122-4	3 1/2" X 3 1/2" WOOD POST
No. 5: NW corner	East 122-5	3 1/2" X 3 1/2" WOOD POST
No. 6: NS center	East 122-6	3 1/2" X 3 1/2" WOOD POST

As erected on the ground, each corner monument is marked as described above by marked aluminum tag.

A map of the Mill Site Claim will be recorded with the County Recorder pursuant to N.R.S. 517.040 at the time this Certificate of Location is recorded.

SIGNATURE OF LOCATOR:
NEWMONT GOLD COMPANY
BY: 

Agent for NEWMONT GOLD COMPANY
BOOK 247 PAGES 89

145632

EUREKA COUNTY, NEVADA
J.M. REBALEATI, RECORDER
FILE NO. 625

'93 MAY 27 AM 10:20

BOOK 247 PAGE 589
OFFICIAL RECORDS
RECORDED AT THE REQUEST OF
Newmont Gold

RECORDING REQUESTED BY AND RETURN TO:
NEWMONT GOLD COMPANY
ATTENTION: LAND DEPARTMENT
P.O. BOX 669
CARLIN, NEVADA 89822

CERTIFICATE OF LOCATION
MILL SITE CLAIM

TO ALL WHOM IT MAY CONCERN:

The Undersigned hereby certifies that he, on behalf of NEWMONT GOLD COMPANY, a Delaware corporation, has caused to be located the EAST 123 Mill Site Claim in the following quarter section(s): NW¼ of Section 18, Township 33 North, Range 52 East, M.D.M., in Eureka County, Nevada, on the 17th day of March, 1993. The monument of location is located at the Northeast corner (northerly boundary) of the Claim, at which point a copy of the Notice of Location was duly posted.

The name and mailing address of the locator is:

NEWMONT GOLD COMPANY
ATTENTION: LAND DEPARTMENT
P.O. BOX 669
CARLIN, NEVADA 89822

Said locator is the proprietor of the There Nos. 1, 3, 5 & 7, KL 5, 6, 8 & 9, Lcs 1 & 4 and Point Too Patented lode mining claims and Tusco, Lorr, KL 1-4, and There Nos. 2, 4, 6, 8, 9A & 10A unpatented lode mining claims generally located in Township 33 & 34 North, Range 51 East, M.D.M., Eureka County, Nevada.

The Mill Site Claim is approximately 330 feet in the North-South direction and 578 feet in the East-West direction. Said Mill Site Claim contains 4.4 acres, more or less.

The number, location and markings on each corner monument is as follows:

Location	Markings	Description
No. 1: NE corner	East 123-1	3½" X 3½" WOOD POST
No. 2: SE corner	East 123-2	3½" X 3½" WOOD POST
No. 3: SS center	East 123-3	3½" X 3½" WOOD POST
No. 4: SW corner	East 123-4	3½" X 3½" WOOD POST
No. 5: NW corner	East 123-5	3½" X 3½" WOOD POST
No. 6: NS center	East 123-6	3½" X 3½" WOOD POST

As erected on the ground, each corner monument is marked as described above by marked aluminum tag.

A map of the Mill Site Claim will be recorded with the County Recorder pursuant to N.R.S. 517.040 at the time this Certificate of Location is recorded.

145633

EUREKA COUNTY, NEVADA
M.N. REBALEATI, RECORDER
FILE NO. 6/25

'93 MAY 27 AM 1:20

BOOK 247 PAGES 590
OFFICIAL RECORDS
RECORDED AT THE REQUEST OF
Newmont Gold

BOOK 247 PAGES 90

Agent for NEWMONT GOLD COMPANY

SIGNATURE OF LOCATOR:
NEWMONT GOLD COMPANY

BY:

BOOK 247 PAGE 591
OFFICIAL RECORDS
RECORDED AT THE REQUEST OF

Newmont Gold
93 MAY 27 AM 1:20

EUREKA COUNTY, NEVADA
M.N. REBALEATI, RECORDER
FILE NO. *25*

145634

BOOK 247 PAGES 91

Agent for NEWMONT GOLD COMPANY
BY: *[Signature]*
NEWMONT GOLD COMPANY
SIGNATURE OF LOCATOR:

A map of the Mill Site Claim will be recorded with the County Recorder pursuant to N.R.S. 517.040 at the time this Certificate of Location is recorded.
As erected on the ground, each corner monument is marked as described above by marked aluminum tag.

Location	Markings	Description
No. 1: NE corner	East 124-1	3 1/2" X 3 1/2" WOOD POST
No. 2: SE corner	East 124-2	3 1/2" X 3 1/2" WOOD POST
No. 3: SS center	East 124-3	3 1/2" X 3 1/2" WOOD POST
No. 4: SW corner	East 124-4	3 1/2" X 3 1/2" WOOD POST
No. 5: NW corner	East 124-5	3 1/2" X 3 1/2" WOOD POST
No. 6: NS center	East 124-6	3 1/2" X 3 1/2" WOOD POST

The number, location and markings on each corner monument is as follows:

The Mill Site Claim is approximately 330 feet in the North-South direction and 575 feet in the East-West direction. Said Mill Site Claim contains 4.3 acres, more or less. Said locator is the proprietor of the There Nos. 1, 3, 5 & 7, KL 5, 6, 8 & 9, Les 1 & 4 and Point Too Patented lode mining claims and Tusco, Lorr, KL 1-4, and There Nos. 2, 4, 6, 8, 9A & 10A unpatented lode mining claims generally located in Township 33 & 34 North, Range 51 East, M.D.M., Eureka County, Nevada.

The name and mailing address of the locator is:
NEWMONT GOLD COMPANY
ATTENTION: LAND DEPARTMENT
P.O. BOX 669
CARLIN, NEVADA 89822

The Undersigned hereby certifies that he, on behalf of NEWMONT GOLD COMPANY, a Delaware corporation, has caused to be located the EAST 124 Mill Site Claim in the following quarter section(s): NW 1/4 of Section 18, Township 33 North, Range 52 East, M.D.M., in Eureka County, Nevada, on the 17th day of March, 1993. The monument of location is located at the Northeast corner (northerly boundary) of the Claim, at which point a copy of the Notice of Location was duly posted.

CERTIFICATE OF LOCATION
MILL SITE CLAIM
TO ALL WHOM IT MAY CONCERN:

RECORDING REQUESTED BY AND RETURN TO:
NEWMONT GOLD COMPANY
ATTENTION: LAND DEPARTMENT
P.O. BOX 669
CARLIN, NEVADA 89822

145634

RECORDING REQUESTED BY AND RETURN TO:
NEWMONT GOLD COMPANY
ATTENTION: LAND DEPARTMENT
P.O. BOX 669
CARLIN, NEVADA 89822

145635
CERTIFICATE OF LOCATION
MILL SITE CLAIM

TO ALL WHOM IT MAY CONCERN:

The Undersigned hereby certifies that he, on behalf of NEWMONT GOLD COMPANY, a Delaware corporation, has caused to be located the EAST 125 Mill Site Claim in the following quarter section(s): NW $\frac{1}{4}$ of Section 18, Township 33 North, Range 52 East, M.D.M., in Eureka County, Nevada, on the 17th day of March, 1993. The monument of location is located at the Northeast corner (northerly boundary) of the Claim, at which point a copy of the Notice of Location was duly posted.

The name and mailing address of the locator is:

NEWMONT GOLD COMPANY
ATTENTION: LAND DEPARTMENT
P.O. BOX 669
CARLIN, NEVADA 89822

Said locator is the proprietor of the There Nos. 1, 3, 5 & 7, KL 5, 6, 8 & 9, Lcs 1 & 4 and Point Too Patented lode mining claims and Tusco, Lorr, KL 1-4, and There Nos. 2, 4, 6, 8, 9A & 10A unpatented lode mining claims generally located in Township 33 & 34 North, Range 51 East, M.D.M., Eureka County, Nevada.


The Mill Site Claim is approximately 330 feet in the North-South direction and 573 feet in the East-West direction. Said Mill Site Claim contains 4.3 acres, more or less.

The number, location and markings on each corner monument is as follows:

Location	Markings	Description
No. 1: NE corner	East 125-1	3 $\frac{1}{2}$ " X 3 $\frac{1}{2}$ " WOOD POST
No. 2: SE corner	East 125-2	3 $\frac{1}{2}$ " X 3 $\frac{1}{2}$ " WOOD POST
No. 3: SS center	East 125-3	3 $\frac{1}{2}$ " X 3 $\frac{1}{2}$ " WOOD POST
No. 4: SW corner	East 125-4	3 $\frac{1}{2}$ " X 3 $\frac{1}{2}$ " WOOD POST
No. 5: NW corner	East 125-5	3 $\frac{1}{2}$ " X 3 $\frac{1}{2}$ " WOOD POST
No. 6: NS center	East 125-6	3 $\frac{1}{2}$ " X 3 $\frac{1}{2}$ " WOOD POST

As erected on the ground, each corner monument is marked as described above by marked aluminum tag.

A map of the Mill Site Claim will be recorded with the County Recorder pursuant to N.R.S. 517.040 at the time this Certificate of Location is recorded.

SIGNATURE OF LOCATOR:
NEWMONT GOLD COMPANY
BY: 
Agent for NEWMONT GOLD COMPANY

BOOK 247 PAGES 92

145635

EUREKA COUNTY, NEVADA
M.N. REBALEATI, RECORDER
FILE NO. FEE \$/25

'93 MAY 27 AM 1:20

BOOK 247 PAGE 592
OFFICIAL RECORDS
RECORDED AT THE REQUEST OF
Newmont Gold

RECORDING REQUESTED BY AND RETURN TO:
 NEWMONT GOLD COMPANY
 ATTENTION: LAND DEPARTMENT
 P.O. BOX 669
 CARLIN, NEVADA 89822

145636
 CERTIFICATE OF LOCATION
 MILL SITE CLAIM

TO ALL WHOM IT MAY CONCERN:

The Undersigned hereby certifies that he, on behalf of NEWMONT GOLD COMPANY, a Delaware corporation, has caused to be located the EAST 126 Mill Site Claim in the following quarter section(s): NW¼ of Section 18, Township 33 North, Range 52 East, M.D.M., in Eureka County, Nevada, on the 17th day of March, 1993. The monument of location is located at the Northeast corner (northerly boundary) of the Claim, at which point a copy of the Notice of Location was duly posted.

The name and mailing address of the locator is:

NEWMONT GOLD COMPANY
 ATTENTION: LAND DEPARTMENT
 P.O. BOX 669
 CARLIN, NEVADA 89822

Said locator is the proprietor of the There Nos. 1, 3, 5 & 7, KL 5, 6, 8 & 9, Lcs 1 & 4 and Point Too Patented lode mining claims and Tusco, Lorr, KL 1-4, and There Nos. 2, 4, 6, 8, 9A & 10A unpatented lode mining claims generally located in Township 33 & 34 North, Range 51 East, M.D.M., Eureka County, Nevada.

The Mill Site Claim is approximately 330 feet in the North-South direction and 571 feet in the East-West direction. Said Mill Site Claim contains 4.3 acres, more or less.

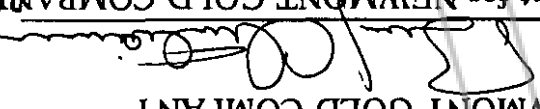
The number, location and markings on each corner monument is as follows:

Location	Markings	Description
No. 1: NE corner	East 126-1	3 1/2" X 3 1/2" WOOD POST
No. 2: SE corner	East 126-2	3 1/2" X 3 1/2" WOOD POST
No. 3: SS center	East 126-3	3 1/2" X 3 1/2" WOOD POST
No. 4: SW corner	East 126-4	3 1/2" X 3 1/2" WOOD POST
No. 5: NW corner	East 126-5	3 1/2" X 3 1/2" WOOD POST
No. 6: NS center	East 126-6	3 1/2" X 3 1/2" WOOD POST

As erected on the ground, each corner monument is marked as described above by marked aluminum tag.

A map of the Mill Site Claim will be recorded with the County Recorder pursuant to N.R.S. 517.040 at the time this Certificate of Location is recorded.

SIGNATURE OF LOCATOR:
 NEWMONT GOLD COMPANY

BY: 

Agent for NEWMONT GOLD COMPANY BOOK 247 PAGES 93

BOOK 247 PAGE 593
 OFFICIAL RECORDS
 RECORDED AT THE REQUEST OF
Newmont Gold
 '93 MAY 27 AM 12:20

EUREKA COUNTY, NEVADA
 M.M. REBALEATI, RECORDER
 FILE NO. *145636*
 FEE \$ *25*

RECORDING REQUESTED BY AND RETURN TO:
NEWMONT GOLD COMPANY
ATTENTION: LAND DEPARTMENT
P.O. BOX 669
CARLIN, NEVADA 89822

CERTIFICATE OF LOCATION
MILL SITE CLAIM

TO ALL WHOM IT MAY CONCERN:

The Undersigned hereby certifies that he, on behalf of NEWMONT GOLD COMPANY, a Delaware corporation, has caused to be located the EAST 127 Mill Site Claim in the following quarter section(s): NW $\frac{1}{4}$ of Section 18, Township 33 North, Range 52 East, M.D.M., in Eureka County, Nevada, on the 17th day of March, 1993. The monument of location is located at the Northeast corner (northerly boundary) of the Claim, at which point a copy of the Notice of Location was duly posted.

The name and mailing address of the locator is:

NEWMONT GOLD COMPANY
ATTENTION: LAND DEPARTMENT
P.O. BOX 669
CARLIN, NEVADA 89822

Said locator is the proprietor of the There Nos. 1, 3, 5 & 7, KL 5, 6, 8 & 9, Les 1 & 4 and Point Too Patented lode mining claims and Tusc, Lorr, KL 1-4, and There Nos. 2, 4, 6, 8, 9A & 10A unpatented lode mining claims generally located in Township 33 & 34 North, Range 51 East, M.D.M., Eureka County, Nevada.

The Mill Site Claim is approximately 330 feet in the North-South direction and 568 feet in the East-West direction. Said Mill Site Claim contains 4.3 acres, more or less.

The number, location and markings on each corner monument is as follows:

Location	Markings	Description
No. 1: NE corner	East 127-1	3 $\frac{1}{2}$ " X 3 $\frac{1}{2}$ " WOOD POST
No. 2: SE corner	East 127-2	3 $\frac{1}{2}$ " X 3 $\frac{1}{2}$ " WOOD POST
No. 3: SS center	East 127-3	3 $\frac{1}{2}$ " X 3 $\frac{1}{2}$ " WOOD POST
No. 4: SW corner	East 127-4	3 $\frac{1}{2}$ " X 3 $\frac{1}{2}$ " WOOD POST
No. 5: NW corner	East 127-5	3 $\frac{1}{2}$ " X 3 $\frac{1}{2}$ " WOOD POST
No. 6: NS center	East 127-6	3 $\frac{1}{2}$ " X 3 $\frac{1}{2}$ " WOOD POST

As erected on the ground, each corner monument is marked as described above by marked aluminum tag.

A map of the Mill Site Claim will be recorded with the County Recorder pursuant to N.R.S. 517.040 at the time this Certificate of Location is recorded.

SIGNATURE OF LOCATOR:
NEWMONT GOLD COMPANY

BY: 

Agent for NEWMONT GOLD COMPANY BOOK 247 PAGES 94

EUREKA COUNTY, NEVADA
M.N. REBALEATI, RECORDER
FILE NO. 145637
625

'93 MAY 27 AM 12:20

BOOK 247 PAGES 594
OFFICIAL RECORDS
RECORDED AT THE REQUEST OF
Newmont Gold

BOOK 247 PAGE 595
 OFFICIAL RECORDS
 RECORDED AT THE REQUEST OF
Newmont Gold
 '93 MAY 27 AM 10:20

EUREKA COUNTY, NEVADA
 M.N. REBALEATI, RECORDER
 FILE NO. *25*

145638

Agent for NEWMONT GOLD COMPANY BOOK 247 PAGE 595

BY: *[Signature]*
 NEWMONT GOLD COMPANY
 SIGNATURE OF LOCATOR:

A map of the Mill Site Claim will be recorded with the County Recorder pursuant to N.R.S. 517.040 at the time this Certificate of Location is recorded.

As erected on the ground, each corner monument is marked as described above by marked aluminum tag.

Location	Markings	Description
No. 1: NE corner	East 128-1	3 1/2" X 3 1/2" WOOD POST
No. 2: SE corner	East 128-2	3 1/2" X 3 1/2" WOOD POST
No. 3: SS center	East 128-3	3 1/2" X 3 1/2" WOOD POST
No. 4: SW corner	East 128-4	3 1/2" X 3 1/2" WOOD POST
No. 5: NW corner	East 128-5	3 1/2" X 3 1/2" WOOD POST
No. 6: NS center	East 128-6	3 1/2" X 3 1/2" WOOD POST

The number, location and markings on each corner monument is as follows:

The Mill Site Claim is approximately 330 feet in the North-South direction and 566 feet in the East-West direction. Said Mill Site Claim contains 4.3 acres, more or less.

Said locator is the proprietor of the There Nos. 1, 3, 5 & 7, KL 5, 6, 8 & 9, Les 1 & 4 and Point Too Patented lode mining claims and Tusc, Lorr, KL 1-4, and There Nos. 2, 4, 6, 8, 9A & 10A unpatented lode mining claims generally located in Township 33 & 34 North, Range 51 East, M.D.M., Eureka County, Nevada.

The name and mailing address of the locator is:
 NEWMONT GOLD COMPANY
 ATTENTION: LAND DEPARTMENT
 P.O. BOX 669
 CARLIN, NEVADA 89822

The Undersigned hereby certifies that he, on behalf of NEWMONT GOLD COMPANY, a Delaware corporation, has caused to be located the EAST 128 Mill Site Claim in the following quarter section(s): NW 1/4 of Section 18, Township 33 North, Range 52 East, M.D.M., in Eureka County, Nevada, on the 17th day of March, 1993. The monument of location is located at the Northeast corner (northerly boundary) of the Claim, at which point a copy of the Notice of Location was duly posted.

CERTIFICATE OF LOCATION
 MILL SITE CLAIM
 TO ALL WHOM IT MAY CONCERN:

RECORDING REQUESTED BY AND RETURN TO:
 NEWMONT GOLD COMPANY
 ATTENTION: LAND DEPARTMENT
 P.O. BOX 669
 CARLIN, NEVADA 89822

145638