

RECORDING REQUESTED BY AND RETURN TO:  
NEWMONT GOLD COMPANY  
ATTENTION: LAND DEPARTMENT  
555 FIFTH STREET  
ELKO, NEVADA 89801

CERTIFICATE OF LOCATION  
LODE MINING CLAIM

TO ALL WHOM IT MAY CONCERN:

The Undersigned hereby certifies that he, on behalf of NEWMONT GOLD COMPANY, a Delaware corporation, has caused to be located the VENT 5 Lode Mining Claim in the following quarter section(s): SW 1/4 of Section 7 and the NW 1/4 of Section 18, Township 35 North, Range 51 East, M.D.M., in an Unknown Mining District, Eureka County, Nevada, on the 29th day of April, 1993.

The name and mailing address of the locator is:

NEWMONT GOLD COMPANY  
555 FIFTH STREET  
ELKO, NEVADA 89801

The claim is approximately 1500 feet long and 600 feet wide, such that 150 feet are claimed in a West direction and 1350 feet in an East direction from the point of discovery (monument of location), at which the Notice of Location was posted, together with 300 feet on each side of the monument of location and center line of the Claim. The general course of the lode or vein is from the West to the East direction.


The number, location and markings on each corner monument are as follows:

Location	Markings	Description
No. 1: NW Corner	VENT 5-1	4" x 4" Wood Post
No. 2: NE Corner	VENT 5-2	4" x 4" Wood Post
No. 3: SE Corner	VENT 5-3	4" x 4" Wood Post
No. 4: SW Corner	VENT 5-4	4" x 4" Wood Post

As erected on the ground, each corner monument is marked as described above by a marked aluminum tag.

The work of location consisted of making a claim map as provided in N.R.S. 517.040 which map is recorded herewith.

SIGNATURE OF LOCATOR:  
NEWMONT GOLD COMPANY

BY:   
Agent for NEWMONT GOLD COMPANY

BOOK 249 PAGE 181  
OFFICIAL RECORDS  
RECORDED AT THE REQUEST OF  
Newmont Gold Co.  
93 JUL 15 AM 5:7  
EUREKA COUNTY, NEVADA  
M.N. REBAL EATL. RECORDED  
FILE NO. FEES \$ 7.50

145812

BOOK 249 PAGE 181

RECORDING REQUESTED BY AND RETURN TO:  
NEWMONT GOLD COMPANY  
ATTENTION: LAND DEPARTMENT  
555 FIFTH STREET  
ELKO, NEVADA 89801

CERTIFICATE OF LOCATION  
LODE MINING CLAIM

TO ALL WHOM IT MAY CONCERN:

The Undersigned hereby certifies that he, on behalf of NEWMONT GOLD COMPANY, a Delaware corporation, has caused to be located the VENT 6 Lode Mining Claim in the following quarter section(s): NW ¼ of Section 18, Township 35 North, Range 51 East, M.D.M., in an Unknown Mining District, Eureka County, Nevada, on the 29th day of April, 1993.

The name and mailing address of the locator is:

NEWMONT GOLD COMPANY  
555 FIFTH STREET  
ELKO, NEVADA 89801

The claim is approximately 1500 feet long and 600 feet wide, such that 1200 feet are claimed in a North direction and 300 feet in a South direction from the point of discovery (monument of location), at which the Notice of Location was posted, together with 300 feet on each side of the monument of location and center line of the Claim. The general course of the lode or vein is from the North to the South direction.

The number, location and markings on each corner monument are as follows:

Location	Markings	Description
No. 1: NW Corner	VENT 6-1	4" x 4" Wood Post
No. 2: NE Corner	VENT 6-2	4" x 4" Wood Post
No. 3: SE Corner	VENT 6-3	4" x 4" Wood Post
No. 4: SW Corner	VENT 6-4	4" x 4" Wood Post

As erected on the ground, each corner monument is marked as described above by a marked aluminum tag.

The work of location consisted of making a claim map as provided in N.R.S. 517.040 which map is recorded herewith.

SIGNATURE OF LOCATOR:  
NEWMONT GOLD COMPANY

BY:   
Agent for NEWMONT GOLD COMPANY

BOOK 249 PAGE 182  
OFFICIAL RECORDS  
RECORDED AT THE REQUEST OF  
Newmont Gold Co.  
93 JUL 15 AMO 57  
EUREKA COUNTY, NEVADA  
M.M. REBALZATI, RECORDER  
FILE NO. 145813  
FEES \$ 7.50

BOOK 249 PAGE 182

RECORDING REQUESTED BY AND RETURN TO:  
NEWMONT GOLD COMPANY  
ATTENTION: LAND DEPARTMENT  
555 FIFTH STREET  
ELKO, NEVADA 89801

CERTIFICATE OF LOCATION  
LODE MINING CLAIM

TO ALL WHOM IT MAY CONCERN:

The Undersigned hereby certifies that he, on behalf of NEWMONT GOLD COMPANY, a Delaware corporation, has caused to be located the VENT 7 Lode Mining Claim in the following quarter section(s): NW ¼ of Section 18, Township 35 North, Range 51 East, M.D.M., in an Unknown Mining District, Eureka County, Nevada, on the 29th day of April, 1993.

The name and mailing address of the locator is:

NEWMONT GOLD COMPANY  
555 FIFTH STREET  
ELKO, NEVADA 89801

The claim is approximately 1500 feet long and 400 feet wide, such that 1200 feet are claimed in a North direction and 300 feet in a South direction from the point of discovery (monument of location), at which the Notice of Location was posted, together with 200 feet on each side of the monument of location and center line of the Claim. The general course of the lode or vein is from the monument of location and center line of the Claim to the South direction.

The number, location and markings on each corner monument are as follows:

Location	Markings	Description
No. 1: NW Corner	VENT 7-1	4" x 4" Wood Post
No. 2: NE Corner	VENT 7-2	4" x 4" Wood Post
No. 3: SE Corner	VENT 7-3	4" x 4" Wood Post
No. 4: SW Corner	VENT 7-4	4" x 4" Wood Post

As erected on the ground, each corner monument is marked as described above by a marked aluminum tag

The work of location consisted of making a claim map as provided in N.R.S. 517.040 which map is recorded herewith.

SIGNATURE OF LOCATOR:  
NEWMONT GOLD COMPANY

BY:   
Agent for NEWMONT GOLD COMPANY

EUREKA COUNTY, NEVADA  
M.N. REBAL/ATI, RECORDER  
FILE NO. 145814  
FEES \$ 7.50

BOOK 249 PAGE 183  
RECORDED AT THE REQUEST OF  
Newmont Gold Co  
93 JUL 15 AM 5:7

145814

BOOK 249 PAGE 183

RECORDING REQUESTED BY AND RETURN TO:  
NEWMONT GOLD COMPANY  
ATTENTION: LAND DEPARTMENT  
555 FIFTH STREET  
ELKO, NEVADA 89801

CERTIFICATE OF LOCATION  
LODE MINING CLAIM

TO ALL WHOM IT MAY CONCERN:

The Undersigned hereby certifies that he, on behalf of NEWMONT GOLD COMPANY, a Delaware corporation, has caused to be located the VENT 8 Lode Mining Claim in the following quarter section(s): NE 1/4 and SE 1/4 of Section 12, Township 35 North, Range 50 East and the NW 1/4 of Section 18, Township 35 North, Range 51 East, M.D.M., in an Unknown Mining District, Eureka County, Nevada, on the 29th day of April, 1993.

The name and mailing address of the locator is:

NEWMONT GOLD COMPANY  
555 FIFTH STREET  
ELKO, NEVADA 89801

The claim is approximately 1500 feet long and 600 feet wide, such that 20 feet are claimed in an East direction and 1480 feet in a West direction from the point of discovery (monument of location), at which the Notice of Location was posted, together with 300 feet on each side of the monument of location and center line of the Claim. The general course of the lode or vein is from the East to the West direction.


The number, location and markings on each corner monument are as follows:

Location	Markings	Description
No. 1: NW Corner	VENT 8-1	4" x 4" Wood Post
No. 2: NE Corner	VENT 8-2	4" x 4" Wood Post
No. 3: SE Corner	VENT 8-3	4" x 4" Wood Post
No. 4: SW Corner	VENT 8-4	4" x 4" Wood Post

As erected on the ground, each corner monument is marked as described above by a marked aluminum tag.

The work of location consisted of making a claim map as provided in N.R.S. 517.040 which map is recorded herewith.

SIGNATURE OF LOCATOR:  
NEWMONT GOLD COMPANY

BY:   
Agent for NEWMONT GOLD COMPANY

BOOK 249 PAGE 184  
OFFICIAL RECORDS  
RECORDED AT THE REQUEST OF  
Newmont Gold Co.  
93 JUL 15 AMO:58

EUREKA COUNTY, NEVADA  
M.N. REBAL. RECORDED  
FEES \$ 2.50  
FILE NO.

145815

BOOK 249 PAGE 184

RECORDING REQUESTED BY AND RETURN TO:  
NEWMONT GOLD COMPANY  
ATTENTION: LAND DEPARTMENT  
555 FIFTH STREET  
ELKO, NEVADA 89801

CERTIFICATE OF LOCATION  
LODE MINING CLAIM

TO ALL WHOM IT MAY CONCERN:

The Undersigned hereby certifies that he, on behalf of NEWMONT GOLD COMPANY, a Delaware corporation, has caused to be located the VENT 9 Lode Mining Claim in the following quarter section(s): NE 1/4 and NW 1/4 of Section 18, Township 35 North, Range 51 East, M.D.M., in an Unknown Mining District, Eureka County, Nevada, on the 29th day of April, 1993.

The name and mailing address of the locator is:

NEWMONT GOLD COMPANY  
555 FIFTH STREET  
ELKO, NEVADA 89801

The claim is approximately 1500 feet long and 600 feet wide, such that 20 feet are claimed in a West direction and 1480 feet in an East direction from the point of discovery (monument of location), at which the Notice of Location was posted, together with 300 feet on each side of the monument of location and center line of the Claim. The general course of the lode or vein is from the West to the East direction.


The number, location and markings on each corner monument are as follows:

Location	Markings	Description
No. 1: NW Corner	VENT 9-1	4" x 4" Wood Post
No. 2: NE Corner	VENT 9-2	4" x 4" Wood Post
No. 3: SE Corner	VENT 9-3	4" x 4" Wood Post
No. 4: SW Corner	VENT 9-4	4" x 4" Wood Post

As erected on the ground, each corner monument is marked as described above by a marked aluminum tag.

The work of location consisted of making a claim map as provided in N.R.S. 517.040 which map is recorded herewith.

SIGNATURE OF LOCATOR:  
NEWMONT GOLD COMPANY

BY:   
Agent for NEWMONT GOLD COMPANY

BOOK 249 PAGE 185  
OFFICIAL RECORDS  
RECORDED AT THE REQUEST OF  
Newmont Gold Co.  
93 JUL 15 AM 5:58  
EUREKA COUNTY, NEVADA  
M.N. REBALANCE RECORDS  
FILE NO. 145816  
FEES \$ 7.50

BOOK 249 PAGE 185

RECORDING REQUESTED BY AND RETURN TO:

NEWMONT GOLD COMPANY  
ATTENTION: LAND DEPARTMENT  
555 FIFTH STREET  
ELKO, NEVADA 89801

CERTIFICATE OF LOCATION  
LODE MINING CLAIM

TO ALL WHOM IT MAY CONCERN:

The Undersigned hereby certifies that he, on behalf of NEWMONT GOLD COMPANY, a Delaware corporation, has caused to be located the VENT 10 Lode Mining Claim in the following quarter section(s): NE 1/4 of Section 12, Township 35 North, Range 50 East, and the SW 1/4 of Section 7 and the NW 1/4 of Section 18, Township 35 North, Range 51 East, M.D.M., in an Unknown Mining District, Eureka County, Nevada, on the 30th day of April, 1993.

The name and mailing address of the locator is:

NEWMONT GOLD COMPANY  
555 FIFTH STREET  
ELKO, NEVADA 89801

The claim is approximately 1500 feet long and 600 feet wide, such that 600 feet are claimed in an East direction and 900 feet in a West direction from the point of discovery (monument of location), at which the Notice of Location was posted, together with 300 feet on each side of the monument of location and center line of the Claim. The general course of the lode or vein is from the East to the West direction.


The number, location and markings on each corner monument are as follows:

Location	Markings	Description
No. 1: NW Corner	VENT 10-1	4" x 4" Wood Post
No. 2: NE Corner	VENT 10-2	4" x 4" Wood Post
No. 3: SE Corner	VENT 10-3	4" x 4" Wood Post
No. 4: SW Corner	VENT 10-4	4" x 4" Wood Post

As erected on the ground, each corner monument is marked as described above by a marked aluminum tag.

The work of location consisted of making a claim map as provided in N.R.S. 517.040 which map is recorded herewith.

SIGNATURE OF LOCATOR:  
NEWMONT GOLD COMPANY

BY:   
Agent for NEWMONT GOLD COMPANY

BOOK 249 PAGE 186  
OFFICIAL RECORDS  
RECORDED AT THE REQUEST OF  
Newmont Gold Co.  
93 JUL 15 AM 5:58  
EUREKA COUNTY, NEVADA  
M.M. REBALCATTI, RECORDER  
FILE NO. 145817  
FEE \$ 7.50

BOOK 249 PAGE 186

145817