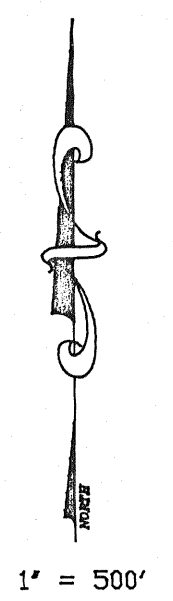
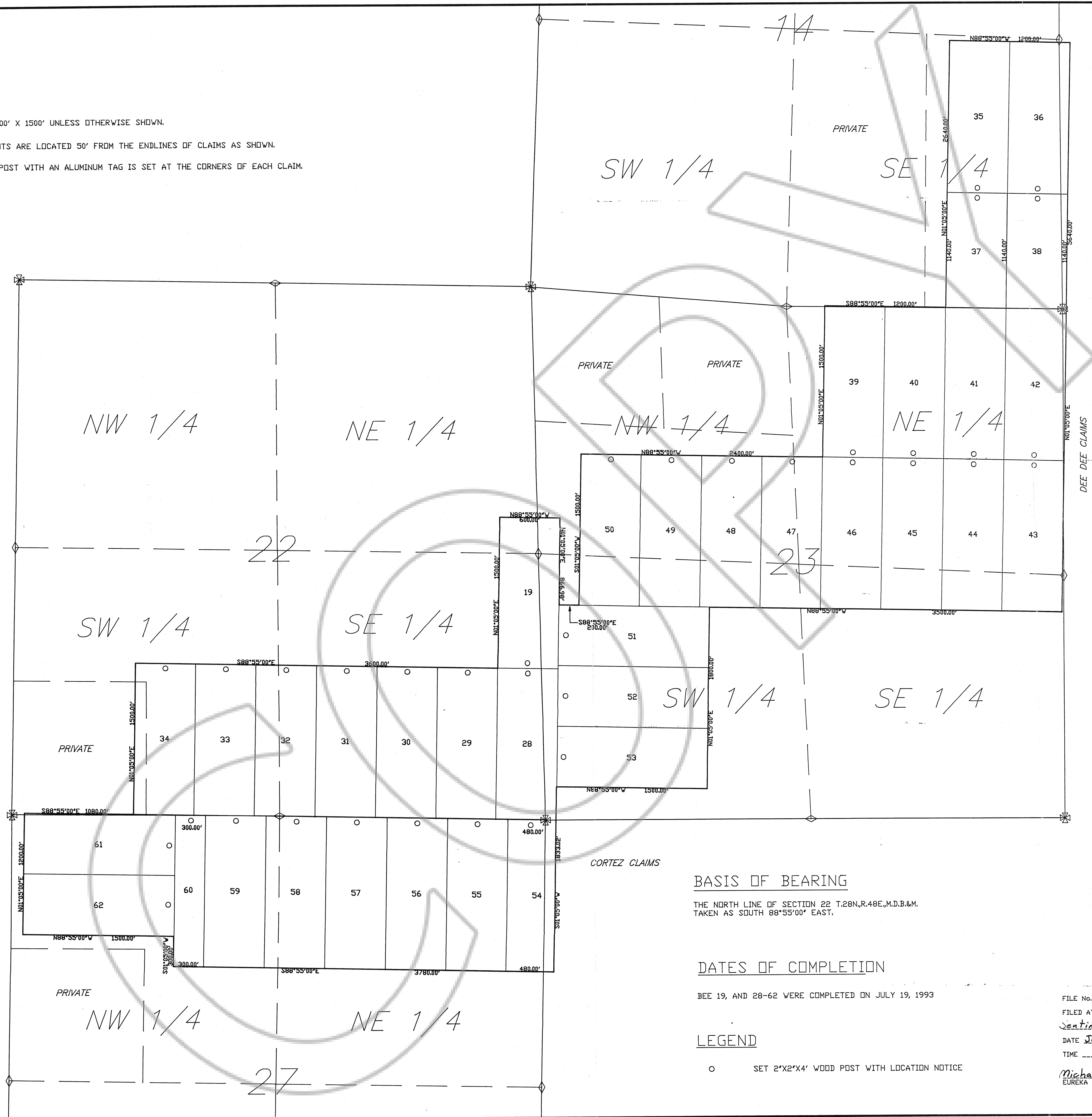


NOTES

1. ALL CLAIMS ARE 600' X 1500' UNLESS OTHERWISE SHOWN.
2. LOCATION MONUMENTS ARE LOCATED 50' FROM THE ENDLINES OF CLAIMS AS SHOWN.
3. A 2'X2'X4' WOOD POST WITH AN ALUMINUM TAG IS SET AT THE CORNERS OF EACH CLAIM.



T. 28 N., R. 48 E. M.D.B. & M.

BASIS OF BEARING

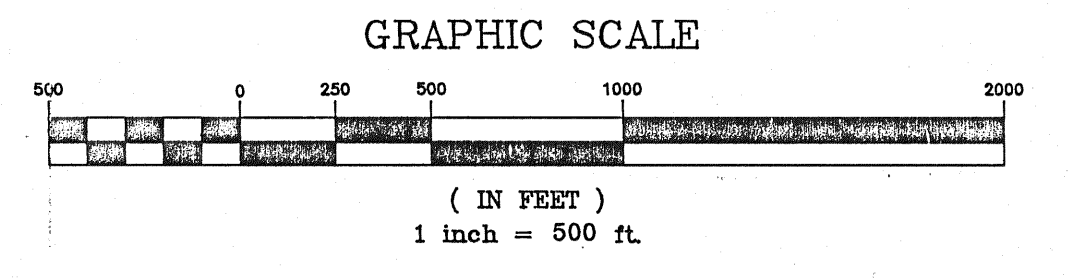
THE NORTH LINE OF SECTION 22 T.28N.,R.48E.,M.D.B.&M.
TAKEN AS SOUTH 88°55'00\"/>

DATES OF COMPLETION

BEE 19, AND 28-62 WERE COMPLETED ON JULY 19, 1993

LEGEND

○ SET 2'X2'X4' WOOD POST WITH LOCATION NOTICE



CLAIM MAP
OF
BEE LODE MINING CLAIMS 19, AND 28 - 62
LOCATED BY:
SENTINEL RESOURCES NEVADA, INC
808 W. HASTINGS (11TH FLOOR)
VANCOUVER, B.C., CANADA V6C 2X3
IN
SECTIONS 14,22,23,27 T.28N. R.48E. M.D.B.&M.
EUREKA COUNTY NEVADA

FILE No. 145971
FILED AT THE REQUEST OF
Sentinel Resources
DATE July 22, 1993
TIME 1:16 P.M.
Michael Rebaletti
EUREKA COUNTY RECORDER