

CERTIFICATE OF LOCATION

(Nevada - Lode)

The undersigned HOMESTAKE MINING COMPANY OF CALIFORNIA, whose address is 650 California Street, 10th. Floor, San Francisco, California 94108, has located the lode mining claim, more particularly described below. The date of location is the 17th day of July, 19 93.

The number of linear feet claimed in length along the course of the vein, each way from the point of discovery, is 50 feet in a West direction and 1450 feet in a East direction. The width claimed on each side of the center of the vein is 300 feet. The general direction of the lode or vein, as near as may be determined, is East - West.

This lode mining claim is located in the

NE	5	T.	19N	R.	53E
1/4 of Section	5	T.	19N	R.	53E
1/4 of Section	5	T.	19N	R.	53E
1/4 of Section	5	T.	19N	R.	53E
1/4 of Section	5	T.	19N	R.	53E
1/4 of Section	5	T.	19N	R.	53E

Mount Diablo Base and Meridian, Eureka County, Nevada, and is described by metes and bounds as follows:

Beginning at Corner No. 1, from which the North 1/4 Corner of Section 5 T19N R53E bears West a distance of 1350 feet and then

bears a distance of feet;

South	a distance of	600	feet to Corner No. 2;
West	a distance of	1500	feet to Corner No. 3;
North	a distance of	600	feet to Corner No. 4;
East	a distance of	1500	feet to Corner No. 1;

and the place of beginning.

The claim is contiguous to and is bounded by the following claims:

on the	MLH # 85	on the	West
on the	MLH # 11	on the	South
on the	MLH # 10	on the	East
on the	MLH # 85	on the	North

The work of location consisted of making maps as provided in NRS 517.040.

Corner No. 1, the NE Corner, is a 2 X 2 wood marked " NE Cor WIH# 9 "  
 Corner No. 2, the SE Corner, is a 2 X 2 wood marked " SE Cor WIH# 9 "  
 Corner No. 3, the SW Corner, is a 2 X 2 wood marked " SW Cor WIH# 9 "  
 Corner No. 4, the NW Corner, is a 2 X 2 wood marked " NW Cor WIH# 9 "

HOMESTAKE MINING COMPANY OF CALIFORNIA

By: [Signature]  
 Agent

STATE OF NEVADA  
 )  
 ) ss. COUNTY OF Washoe )

On this 5th day of August, 1993, Jeffery P. Nicol, personally appeared before me, a Notary Public, Jeffery P. Nicol, as agent for Homestake Mining Company of California, a corporation, personally known or proved to me to be the person whose name subscribed to the above instrument who acknowledged he executed the foregoing instrument on behalf of said corporation.

[Signature: Patricia A. Clark]  
 Notary Public

My Commission expires: 8/22/94

[SEAL]  
 PATRICIA A. CLARK  
 Notary Public - State of Nevada  
 My Commission Expires Aug. 22, 1994

146172

EUREKA COUNTY, NEVADA  
 M.N. REBALEATI, RECORDER  
 FILE NO. 8.50

'93 AUG 26 P4:43

BOOK 250 PAGE 384  
 OFFICIAL RECORDS  
 RECORDED AT THE REQUEST OF  
 Homestake Mining Co.

BOOK 250 PAGE 384

CERTIFICATE OF LOCATION

(Nevada - Lode)

The undersigned HOMESTAKE MINING COMPANY OF CALIFORNIA, whose address is 650 California Street, 10th. Floor, San Francisco, California 94108, has located the lode mining claim, more particularly described below. The date of location is the 17th day of July, 19 93.

The number of linear feet claimed in length along the course of the vein, each way from the point of discovery, is 50 feet in a East direction and 1450 feet in a West direction. The width claimed on each side of the center of the vein is 300 feet. The general direction of the lode or vein, as near as may be determined, is East - West.

This lode mining claim is located in the

NW 1/4 of Section 5, T. 19N, R. 53E, 1/4 of Section 5, T. 19N, R. 53E, 1/4 of Section 5, T. 19N, R. 53E, 1/4 of Section 5, T. 19N, R. 53E, 1/4 of Section 5, T. 19N, R. 53E.

Mount Diablo Base and Meridian, Eureka County, Nevada, and is described by metes and bounds as follows:

Beginning at Corner No. 1, from which the North 1/4 Corner of Section 5 T19N R53E bears East a distance of 150 feet and then

bears a distance of feet;

Thence South a distance of 600 feet to Corner No. 2; Thence West a distance of 1500 feet to Corner No. 3; Thence North a distance of 600 feet to Corner No. 4; Thence East a distance of 1500 feet to Corner No. 1;

and the place of beginning.

The claim is contiguous to and is bounded by the following claims:

on the North	MLH # 9
on the East	MLH # 12
on the South	MLH # 51
on the West	

The work of location consisted of making maps as provided in NRS 517.040.

Corner No. 1, the NE Corner, is a 2 X 2 wood marked " NE Cor W/LH#10"  
 Corner No. 2, the SE Corner, is a 2 X 2 wood marked " SE Cor W/LH#10"  
 Corner No. 3, the SW Corner, is a 2 X 2 wood marked " SW Cor W/LH#10"  
 Corner No. 4, the NW Corner, is a 2 X 2 wood marked " NW Cor W/LH#10"

HOMESTAKE MINING COMPANY OF CALIFORNIA

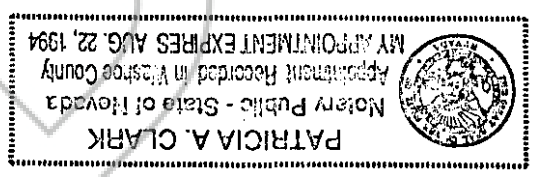
By: *J.R. [Signature]*  
 Agent

STATE OF NEVADA )  
 ) ss. )  
 COUNTY OF Washoe )

On this 5<sup>th</sup> day of August, 1993, personally appeared before me, a Notary Public, Jeffery P. Nicol, as agent for Homestake Mining Company of California, a corporation, personally known or proved to me to be the person whose name subscribed to the above instrument who acknowledged he executed the foregoing instrument on behalf of said corporation.

*Patricia A. Clark*  
 Notary Public

My Commission expires: 8/22/94



[SEAL]

146173

EUREKA COUNTY, NEVADA  
 M.N. REBALEATI, RECORDER  
 FILE NO. 8,50

'93 AUG 26 P 4:44

BOOK 250 PAGE 385  
 OFFICIAL RECORDS  
 RECORDED AT THE REQUEST OF  
 Homestake Mining Co

BOOK 250 PAGE 386

146174

CERTIFICATE OF LOCATION

(Nevada - Lode)

The undersigned HOMESTAKE MINING COMPANY OF CALIFORNIA, whose address is 650 California Street, 10th. Floor, San Francisco, California 94108, has located the lode mining claim, more particularly described below. The date of location is the 17th day of July, 19 93.

The number of linear feet claimed in length along the course of the vein, each way from the point of discovery, is 50 feet in a West direction and 1450 feet in a East direction. The width claimed on each side of the center of the vein is 300 feet. The general direction of the lode or vein, as near as may be determined, is East - West.

This lode mining claim is located in the

NE	1/4 of Section	5	T.	19N	R.	53E
NW	1/4 of Section	5	T.	19N	R.	53E
SE	1/4 of Section	5	T.	19N	R.	53E
SW	1/4 of Section	5	T.	19N	R.	53E

Mount Diablo Base and Meridian, Eureka County, Nevada, and is described by metes and bounds as follows:

Beginning at Corner No. 1, from which the North 1/4 Corner of Section 5 T19N R53E bears North a distance of 600 feet and then

bears West a distance of 1350 feet;

Thence South	a distance of	600	feet to Corner No. 2;
Thence West	a distance of	1500	feet to Corner No. 3;
Thence North	a distance of	600	feet to Corner No. 4;
Thence East	a distance of	1500	feet to Corner No. 1;

and the place of beginning.

The claim is contiguous to and is bounded by the following claims:

on the North	WLH # 9
on the East	WLH # 85
on the South	WLH # 13
on the West	WLH # 12

The work of location consisted of making maps as provided in NRS 517.040.

Corner No. 1, the NE Corner, is a 2 X 2 wood marked "NE Cor W/H#11"  
 Corner No. 2, the SE Corner, is a 2 X 2 wood marked "SE Cor W/H#11"  
 Corner No. 3, the SW Corner, is a 2 X 2 wood marked "SW Cor W/H#11"  
 Corner No. 4, the NW Corner, is a 2 X 2 wood marked "NW Cor W/H#11"

HOMESTAKE MINING COMPANY OF CALIFORNIA

By: [Signature]  
 Agent

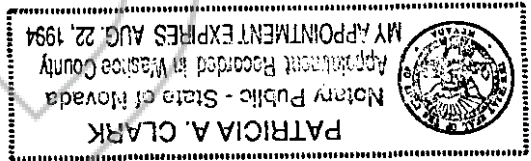
STATE OF NEVADA  
 )  
 ) ss. COUNTY OF Washoe )

On this 5th day of August, 19 93, personally appeared before me, a Notary Public, Jeffery P. Nicol, as agent for Homestake Mining Company of California, a corporation, personally known or proved to me to be the person whose name subscribed to the above instrument who acknowledged he executed the foregoing instrument on behalf of said corporation.

[Signature: Patricia A. Clark]  
 Notary Public

My Commission expires: 8/22/94

[SEAL]



146174

EUREKA COUNTY, NEVADA  
 M.N. REBALEATI, RECORDER  
 FILE NO. 8,50

'93 AUG 26 P 4:44

BOOK 250 PAGE 387  
 OFFICIAL RECORDS  
 RECORDED AT THE REQUEST OF  
 Homestake Mining Co

BOOK 250 PAGE 388

CERTIFICATE OF LOCATION

(Nevada - Lode)

The undersigned HOMESTAKE MINING COMPANY OF CALIFORNIA, whose address is 650 California Street, 10th. Floor, San Francisco, California 94108, has located the lode mining claim, more particularly described below. The date of location is the 17th day of July, 19 93.

The number of linear feet claimed in length along the course of the vein, each way from the point of discovery, is 50 feet in a East direction and 1450 feet in a West direction. The width claimed on each side of the center of the vein is 300 feet. The general direction of the lode or vein, as near as may be determined, is East - West.

This lode mining claim is located in the

NW	1/4 of Section 5	T. 19N	R. 53E
SW	1/4 of Section 5	T. 19N	R. 53E
	1/4 of Section	T.	R.
	1/4 of Section	T.	R.

Mount Diablo Base and Meridian, Eureka County, Nevada, and is described by metes and bounds as follows:

Beginning at Corner No. 1, from which the North 1/4 Corner of Section 5 T19N R53E bears North a distance of 600 feet and then bears East a distance of 150 feet;

Thence South	a distance of 600	feet to Corner No. 2;
Thence West	a distance of 1500	feet to Corner No. 3;
Thence North	a distance of 600	feet to Corner No. 4;
Thence East	a distance of 1500	feet to Corner No. 1;

and the place of beginning.

The claim is contiguous to and is bounded by the following claims:

on the North	W.L.H. # 10
on the East	W.L.H. # 11
on the South	W.L.H. # 14
on the West	W.L.H. # 53

The work of location consisted of making maps as provided in NRS 517.040.

Corner No. 1, the NE Corner, is a 2 X 2 wood marked "NE Cor WIH#12"  
 Corner No. 2, the SE Corner, is a 2 X 2 wood marked "SE Cor WIH#12"  
 Corner No. 3, the SW Corner, is a 2 X 2 wood marked "SW Cor WIH#12"  
 Corner No. 4, the NW Corner, is a 2 X 2 wood marked "NW Cor WIH#12"

HOMESTAKE MINING COMPANY OF CALIFORNIA

By:

*[Handwritten Signature]*  
 Agent

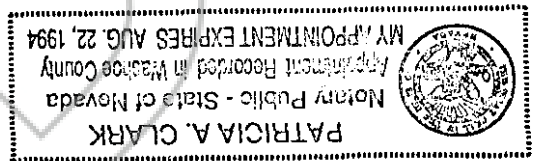
STATE OF NEVADA  
 )  
 ) ss. \_\_\_\_\_  
 ) COUNTY OF Washoe

On this 5<sup>th</sup> day of August, 19 93, personally appeared before me, a Notary Public, Jeffery R. Nicol, as agent for Homestake Mining Company of California, a corporation, personally known or proved to me to be the person whose name subscribed to the above instrument who acknowledged he executed the foregoing instrument on behalf of said corporation.

*[Handwritten Signature: Patricia A. Clark]*  
 Notary Public

My Commission expires: 8/22/94

[SEAL]



146175

EUREKA COUNTY, NEVADA  
 M.N. REBALEATI, RECORDER  
 FILE NO. 8,50

'93 AUG 26 P 4:44

BOOK 250 PAGE 390  
 OFFICIAL RECORDS  
 RECORDED AT THE REQUEST OF  
 Homestake Mining Co

BOOK 250 PAGE 390



CERTIFICATE OF LOCATION

(Nevada - Lode)

The undersigned HOMESTAKE MINING COMPANY OF CALIFORNIA, whose address is 650 California Street, 10th. Floor, San Francisco, California 94108, has located the lode mining claim, more particularly described below. The date of location is the 17th day of July, 19 93.

The number of linear feet claimed in length along the course of the vein, each way from the point of discovery, is 50 feet in a West direction and 1450 feet in a East direction. The width claimed on each side of the center of the vein is 300 feet. The general direction of the lode or vein, as near as may be determined, is East - West.

This lode mining claim is located in the

5	T.	19N	R.	53E
5	T.	19N	R.	53E
5	T.	19N	R.	53E
5	T.	19N	R.	53E

Mount Diablo Base and Meridian, Eureka County, Nevada, and is described by metes and bounds as follows:

Beginning at Corner No. 1, from which the North 1/4 Corner of Section 5 T19N R53E bears North a distance of 1200 feet and then

bears West a distance of 1350 feet;

Thence South	a distance of	600	feet to Corner No. 2;
Thence West	a distance of	1500	feet to Corner No. 3;
Thence North	a distance of	600	feet to Corner No. 4;
Thence East	a distance of	1500	feet to Corner No. 1;

and the place of beginning.

The claim is contiguous to and is bounded by the following claims:

W2H # 11	on the	North
W2H # 85 + 86	on the	East
W2H # 15	on the	South
W2H # 14	on the	West

The work of location consisted of making maps as provided in NRS 517.040.

Corner No. 1, the NE Corner, is a 2 X 2 wood marked "NE Cor W1H#13"  
 Corner No. 2, the SE Corner, is a 2 X 2 wood marked "SE Cor W1H#13"  
 Corner No. 3, the SW Corner, is a 2 X 2 wood marked "SW Cor W1H#13"  
 Corner No. 4, the NW Corner, is a 2 X 2 wood marked "NW Cor W1H#13"

HOMESTAKE MINING COMPANY OF CALIFORNIA

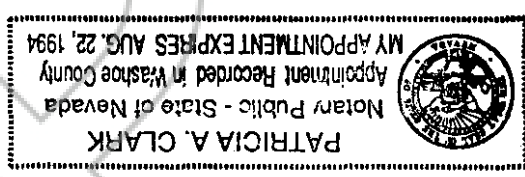
By: [Signature]  
 Agent

STATE OF NEVADA  
 )  
 ) ss. Washoe  
 )  
 ) COUNTY OF Washoe

On this 5th day of August 1993, personally appeared before me, a Notary Public, Jeffery P. Nicol, as agent for Homestake Mining Company of California, a corporation, personally known or proved to me to be the person whose name subscribed to the above instrument who acknowledged he executed the foregoing instrument on behalf of said corporation.

[Signature]  
 Notary Public

My Commission expires: 8/22/94



[SEAL]

146176

EUREKA COUNTY, NEVADA  
 M.N. REBALEATI, RECORDER  
 FILE NO. 8,50

'93 AUG 26 P 4:44

BOOK 250 PAGE 391  
 OFFICIAL RECORDS  
 RECORDED AT THE REQUEST OF  
 Homestake Mining Co

BOOK 250 PAGE 392

CERTIFICATE OF LOCATION

(Nevada - Lode)

The undersigned HOMESTAKE MINING COMPANY OF CALIFORNIA, whose address is 650 California Street, 10th. Floor, San Francisco, California 94108, has located the lode mining claim, more particularly described below. The date of location is the 17th day of July, 19 93.

The number of linear feet claimed in length along the course of the vein, each way from the point of discovery, is 50 feet in a East direction and 1450 feet in a West direction. The width claimed on each side of the center of the vein is 300 feet. The general direction of the lode or vein, as near as may be determined, is East - West.

This lode mining claim is located in the

5th Section, T. 19N, R. 53E  
1/4 of Section, T. , R. ,  
1/4 of Section, T. , R. ,  
1/4 of Section, T. , R. ,  
1/4 of Section, T. , R. ,

Mount Diablo Base and Meridian, Eureka County, Nevada, and is described by metes and bounds as follows:

Beginning at Corner No. 1, from which the North 1/4 Corner of Section 5 T19N R53E bears North a distance of 1200 feet and then bears East a distance of 150 feet;

Thence South a distance of 600 feet to Corner No. 2;  
Thence West a distance of 1500 feet to Corner No. 3;  
Thence North a distance of 600 feet to Corner No. 4;  
Thence East a distance of 1500 feet to Corner No. 1;

and the place of beginning.

The claim is contiguous to and is bounded by the following claims:

WLMH # 12 on the North  
WLMH # 13 on the East  
WLMH # 16 on the South  
WLMH # 55 on the West

The work of location consisted of making maps as provided in NRS 517.040.

Corner No. 1, the NE Corner, is a 2 X 2 wood marked "NE Cor W.L.H.#14"  
 Corner No. 2, the SE Corner, is a 2 X 2 wood marked "SE Cor W.L.H.#14"  
 Corner No. 3, the SW Corner, is a 2 X 2 wood marked "SW Cor W.L.H.#14"  
 Corner No. 4, the NW Corner, is a 2 X 2 wood marked "NW Cor W.L.H.#14"

HOMESTAKE MINING COMPANY OF CALIFORNIA


By: [Signature]  
 Agent

STATE OF NEVADA  
 )  
 ) ss. COUNTY OF Washoe )

On this 5th day of August, 1993, personally appeared before me, a Notary Public, Jeffrey P. Nicol, as agent for Homestake Mining Company of California, a corporation, personally known or proved to me to be the person whose name subscribed to the above instrument who acknowledged he executed the foregoing instrument on behalf of said corporation.

Patricia A. Clark  
 Notary Public

My Commission expires: 8/22/94



BOOK 250 PAGE 394

BOOK 250 PAGE 393  
 OFFICIAL RECORDS  
 RECORDED AT THE REQUEST OF  
 Homestake Mining Co

'93 AUG 26 P 4:44

EUREKA COUNTY, NEVADA  
 M.N. REBALEATI, RECORDER  
 FILE NO. 8,50

146177

CERTIFICATE OF LOCATION

(Nevada - Lode)

The undersigned HOMESTAKE MINING COMPANY OF CALIFORNIA, whose address is 650 California Street, 10th. Floor, San Francisco, California 94108, has located the lode mining claim, more particularly described below. The date of location is the 17th day of JULY, 19 93.

The number of linear feet claimed in length along the course of the vein, each way from the point of discovery, is 50 feet in a West direction and 1450 feet in a East direction. The width claimed on each side of the center of the vein is 300 feet. The general direction of the lode or vein, as near as may be determined, is East - West.

This lode mining claim is located in the

SE	1/4 of Section	5	T.	19N	R.	53E
SW	1/4 of Section	5	T.	19N	R.	53E
NE	1/4 of Section	8	T.	19N	R.	53E
NW	1/4 of Section	8	T.	19N	R.	53E

Mount Diablo Base and Meridian, Eureka County, Nevada, and is described by metes and bounds as follows:

Beginning at Corner No. 1, from which the North 1/4 Corner of Section 5 T19N R53E bears North a distance of 1800 feet and then bears West a distance of 1350 feet;

Thence South	a distance of	600	feet to Corner No. 2;
Thence West	a distance of	1500	feet to Corner No. 3;
Thence North	a distance of	600	feet to Corner No. 4;
Thence East	a distance of	1500	feet to Corner No. 1;

and the place of beginning.

The claim is contiguous to and is bounded by the following claims:

MLH # 13	on the	North
MLH # 86	on the	East
MLH # 17	on the	South
MLH # 16	on the	West

The work of location consisted of making maps as provided in NRS 517.040.

Corner No. 1, the NE Corner, is a 2 X 2 wood marked "NE Cor WIH#15"  
 Corner No. 2, the SE Corner, is a 2 X 2 wood marked "SE Cor WIH#15"  
 Corner No. 3, the SW Corner, is a 2 X 2 wood marked "SW Cor WIH#15"  
 Corner No. 4, the NW Corner, is a 2 X 2 wood marked "NW Cor WIH#15"

HOMESTAKE MINING COMPANY OF CALIFORNIA

By: [Signature]  
 Agent

STATE OF NEVADA  
 )  
 ) ss. COUNTY OF Washoe

On this 5th day of August, 1993, personally appeared before me, a Notary Public, Jeffery P. Nicol, as agent for Homestake Mining Company of California, a corporation, personally known or proved to me to be the person whose name subscribed to the above instrument who acknowledged he executed the foregoing instrument on behalf of said corporation.

[Signature]  
 Notary Public

My Commission expires: 8/22/94

PATRICIA A. CLARK  
 Notary Public - State of Nevada  
 Appointment Recorded in Washoe County  
 MY APPOINTMENT EXPIRES AUG. 22, 1994



[SEAL]

146178

EUREKA COUNTY, NEVADA  
 M.N. REBALEATI, RECORDER  
 FILE NO. 8,50

'93 AUG 26 P 4:44

BOOK 250 PAGE 395  
 OFFICIAL RECORDS  
 RECORDED AT THE REQUEST OF  
 Homestake Mining Co.

BOOK 250 PAGE 396

**146179**  
**CERTIFICATE OF LOCATION**  
 (Nevada - Lode)

The undersigned HOMESTAKE MINING COMPANY OF CALIFORNIA, whose address is 650 California Street, 10th. Floor, San Francisco, California 94108, has located the lode mining claim, more particularly described below. The date of location is the 17th day of July, 1993.

The number of linear feet claimed in length along the course of the vein, each way from the point of discovery, is 50 feet in a East direction and 1450 feet in a West direction. The width claimed on each side of the center of the vein is 300 feet. The general direction of the lode or vein, as near as may be determined, is East - West.

This lode mining claim is located in the

<u>SW</u>	<u>5</u>	T.	<u>19N</u>	R.	<u>53E</u>
<u>NW</u>	<u>8</u>	T.	<u>19N</u>	R.	<u>53E</u>
		T.		R.	
		T.		R.	

Mount Diablo Base and Meridian, Eureka County, Nevada, and is described by metes and bounds as follows:

Beginning at Corner No. 1, from which the North 1/4 Corner of Section 5 T19N R53E bears North a distance of 1800 feet and then

bears East a distance of 150 feet;

Thence <u>South</u>	a distance of	<u>600</u>	feet to Corner No. 2;
Thence <u>West</u>	a distance of	<u>1500</u>	feet to Corner No. 3;
Thence <u>North</u>	a distance of	<u>600</u>	feet to Corner No. 4;
Thence <u>East</u>	a distance of	<u>1500</u>	feet to Corner No. 1;

and the place of beginning.

The claim is contiguous to and is bounded by the following claims:

<u>W2H # 14</u>	on the	<u>North</u>
<u>W2H # 15</u>	on the	<u>East</u>
<u>W2H # 16</u>	on the	<u>South</u>
<u>W2H # 57</u>	on the	<u>West</u>

The work of location consisted of making maps as provided in NRS 517.040.

Corner No. 1, the NE Corner, is a 2 X 2 wood marked "NE Cor WTH#K"  
 Corner No. 2, the SE Corner, is a 2 X 2 wood marked "SE Cor WTH#K"  
 Corner No. 3, the SW Corner, is a 2 X 2 wood marked "SW Cor WTH#K"  
 Corner No. 4, the NW Corner, is a 2 X 2 wood marked "NW Cor WTH#K"

HOMESTAKE MINING COMPANY OF CALIFORNIA

By: [Signature]  
 Agent


STATE OF NEVADA )  
 ) ss. Washoe )  
 COUNTY OF Washoe

On this 5th day of August, 1993, personally appeared before me, a Notary Public, Jeffery P. Nicol, as agent for Homestake Mining Company of California, a corporation, personally known or proved to me to be the person whose name subscribed to the above instrument who acknowledged he executed the foregoing instrument on behalf of said corporation.

[Signature]  
 Notary Public

My Commission expires: 8/22/94

[SEAL]



BOOK 250 PAGE 397  
 OFFICIAL RECORDS  
 RECORDED AT THE REQUEST OF  
Homestake Mining Co.  
 '93 AUG 26 P 4:44  
 EUREKA COUNTY, NEVADA  
 M.N. REBALEATI, RECORDER  
 FILE NO. 146179 FEE \$ 8.50

BOOK 250 PAGE 398



146180

CERTIFICATE OF LOCATION

(Nevada - Lode)

The undersigned HOMESTAKE MINING COMPANY OF CALIFORNIA, whose address is 650 California Street, 10th. Floor, San Francisco, California 94108, has located the lode mining claim, more particularly described below. The date of location is the 17th day of July, 19 93.

The number of linear feet claimed in length along the course of the vein, each way from the point of discovery, is 50 feet in a West direction and 1450 feet in a East direction. The width claimed on each side of the center of the vein is 300 feet. The general direction of the lode or vein, as near as may be determined, is East - West.

This lode mining claim is located in the

NE	1/4 of Section 8	T.	19N	R.	53E
NW	1/4 of Section 8	T.	19N	R.	53E
	1/4 of Section	T.		R.	
	1/4 of Section	T.		R.	

Mount Diablo Base and Meridian, Eureka County, Nevada, and is described by metes and bounds as follows:

Beginning at Corner No. 1, from which the North 1/4 Corner of Section 5 T19N R53E bears North a distance of 2400 feet and then bears West a distance of 1350 feet;

Thence South	a distance of	600	feet to Corner No. 2;
Thence West	a distance of	1500	feet to Corner No. 3;
Thence North	a distance of	600	feet to Corner No. 4;
Thence East	a distance of	1500	feet to Corner No. 1;

and the place of beginning.

The claim is contiguous to and is bounded by the following claims:

on the North	WLM # 15
on the East	WLM # 8
on the South	WLM # 19
on the West	WLM # 18

The work of location consisted of making maps as provided in NRS 517.040.

Corner No. 1, the NE Corner, is a 2 X 2 wood marked " NE Cor W/H#17"  
 Corner No. 2, the SE Corner, is a 2 X 2 wood marked " SE Cor W/H#17"  
 Corner No. 3, the SW Corner, is a 2 X 2 wood marked " SW Cor W/H#17"  
 Corner No. 4, the NW Corner, is a 2 X 2 wood marked " NW Cor W/H#17"

HOMESTAKE MINING COMPANY OF CALIFORNIA

By: [Signature]  
 Agent

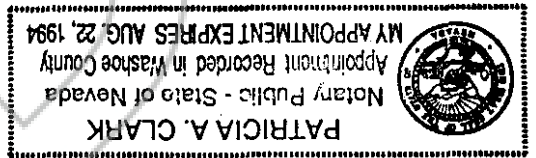
STATE OF NEVADA  
 )  
 ) ss. Washoe  
 ) COUNTY OF

On this 5th day of August, 1993, personally appeared before me, a Notary Public, Jeffery P. Nicol, as agent for Homestake Mining Company of California, a corporation, personally known or proved to me to be the person whose name subscribed to the above instrument who acknowledged he executed the foregoing instrument on behalf of said corporation.

[Signature: Patricia A. Clark]  
 Notary Public

My Commission expires: 8/22/94

[SEAL]



146180

EUREKA COUNTY, NEVADA  
 M.N. REBALEATI, RECORDER  
 FILE NO. 8,50

'93 AUG 26 P 4:44

BOOK 250 PAGE 399  
 OFFICIAL RECORDS  
 RECORDED AT THE REQUEST OF  
 Homestake Mining Co

BOOK 250 PAGE 400

CERTIFICATE OF LOCATION

(Nevada - Lode)

The undersigned HOMESTAKE MINING COMPANY OF CALIFORNIA, whose address is 650 California Street, 10th. Floor, San Francisco, California 94108, has located the lode mining claim, more particularly described below. The date of location is the 17th day of July, 19 93.

The number of linear feet claimed in length along the course of the vein, each way from the point of discovery, is 50 feet in a East direction and 1450 feet in a West direction. The width claimed on each side of the center of the vein is 300 feet. The general direction of the lode or vein, as near as may be determined, is East - West.

This lode mining claim is located in the

N1/4 of Section 8, T. 19N, R. 53E  
1/4 of Section , T. , R. ,  
1/4 of Section , T. , R. ,  
1/4 of Section , T. , R. ,  
1/4 of Section , T. , R. ,

Mount Diablo Base and Meridian, Eureka County, Nevada, and is described by metes and bounds as follows:

Beginning at Corner No. 1, from which the North 1/4 Corner of Section 5 T19N R53E bears North a distance of 2400 feet and then

bears EAST a distance of 150 feet;

Thence South a distance of 600 feet to Corner No. 2;  
Thence West a distance of 1500 feet to Corner No. 3;  
Thence North a distance of 600 feet to Corner No. 4;  
Thence East a distance of 1500 feet to Corner No. 1;

and the place of beginning.

The claim is contiguous to and is bounded by the following claims:

W7H # 16 on the North  
W7H # 17 on the East  
W7H # 20 on the South  
W7H # 59 on the West

The work of location consisted of making maps as provided in NRS 517.040.

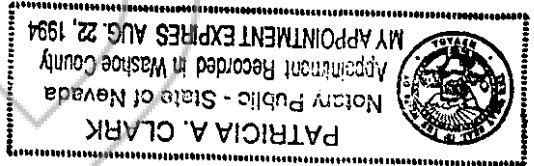
BOOK 250 PAGE 401  
OFFICIAL RECORDS  
RECORDED AT THE REQUEST OF  
Homestake Mining Co.

'93 AUG 26 P 4:44

EUREKA COUNTY, NEVADA  
M.N. REBALEATI, RECORDER  
FILE NO. 8,50

146181

BOOK 250 PAGE 402



[SEAL]

My Commission expires: 8/22/94

Notary Public

Patricia A. Clark

On this 26th day of August, 19 93, personally appeared before me, a Notary Public, Jeffery P. Nicol, as agent for Homestake Mining Company of California, a corporation, personally known or proved to me to be the person whose name subscribed to the above instrument who acknowledged he executed the foregoing instrument on behalf of said corporation.

STATE OF NEVADA  
COUNTY OF Washoe  
)  
) ss.  
)

Agent

By:

Jeff P. Nicol

HOMESTAKE MINING COMPANY OF CALIFORNIA

Corner No. 1, the NE Corner, is a 2 X 2 wood marked " NE Cor W/H#18 "  
Corner No. 2, the SE Corner, is a 2 X 2 wood marked " SE Cor W/H#18 "  
Corner No. 3, the SW Corner, is a 2 X 2 wood marked " SW Cor W/H#18 "  
Corner No. 4, the NW Corner, is a 2 X 2 wood marked " NW Cor W/H#18 "

146182

CERTIFICATE OF LOCATION

(Nevada - Lode)

The undersigned HOMESTAKE MINING COMPANY OF CALIFORNIA, whose address is 650 California Street, 10th. Floor, San Francisco, California 94108, has located the lode mining claim, more particularly described below. The date of location is the 17th day of July, 19 93.

The number of linear feet claimed in length along the course of the vein, each way from the point of discovery, is 50 feet in a West direction and 1450 feet in a East direction. The width claimed on each side of the center of the vein is 300 feet. The general direction of the lode or vein, as near as may be determined, is East - West.

This lode mining claim is located in the

N/E	1/4 of Section 8	T.	19N	R.	53E
N/W	1/4 of Section 8	T.	19N	R.	53E
	1/4 of Section	T.		R.	
	1/4 of Section	T.		R.	

Mount Diablo Base and Meridian, Eureka County, Nevada, and is described by metes and bounds as follows:

Beginning at Corner No. 1, from which the North 1/4 Corner of Section 5 T19N R53E bears North a distance of 300 feet and then bears West a distance of 1350 feet;

Thence South	a distance of	600	feet to Corner No. 2;
Thence West	a distance of	1500	feet to Corner No. 3;
Thence North	a distance of	600	feet to Corner No. 4;
Thence East	a distance of	1500	feet to Corner No. 1;

and the place of beginning.

The claim is contiguous to and is bounded by the following claims:

on the North	WLH # 17
on the East	WLH # 87
on the South	WLH # 21
on the West	WLH # 20

The work of location consisted of making maps as provided in NRS 517.040.

BOOK 250 PAGE 403

Corner No. 1, the NE Corner, is a 2 X 2 wood marked "NE Cor W1H#19"  
 Corner No. 2, the SE Corner, is a 2 X 2 wood marked "SE Cor W1H#19"  
 Corner No. 3, the SW Corner, is a 2 X 2 wood marked "SW Cor W1H#19"  
 Corner No. 4, the NW Corner, is a 2 X 2 wood marked "NW Cor W1H#19"

HOMESTAKE MINING COMPANY OF CALIFORNIA

By: [Signature]  
 Agent

STATE OF NEVADA  
 COUNTY OF Washoe )  
 ) ss.  
 )

On this 5th day of August, 1993, personally appeared before me, a Notary Public, Jeffery P. Nisco, as agent for Homestake Mining Company of California, a corporation, personally known or proved to me to be the person whose name subscribed to the above instrument who acknowledged he executed the foregoing instrument on behalf of said corporation.

[Signature]  
 Notary Public

My Commission expires: 8/22/94

PATRICIA A. CLARK  
 Notary Public - State of Nevada  
 Appointment Recorded in Washoe County  
 MY APPOINTMENT EXPIRES AUG. 22, 1994



146182

EUREKA COUNTY, NEVADA  
 M.N. REBALEATI, RECORDER  
 FILE NO.

'93 AUG 26 P 4:44

BOOK 250 PAGE 403  
 OFFICIAL RECORDS  
 RECORDED AT THE REQUEST OF  
 Homestake Mining Co

BOOK 250 PAGE 404

CERTIFICATE OF LOCATION

(Nevada - Lode)

The undersigned HOMESTAKE MINING COMPANY OF CALIFORNIA, whose address is 650 California Street, 10th. Floor, San Francisco, California 94108, has located the lode mining claim, more particularly described below. The date of location is the 17th day of July, 19 93.

The number of linear feet claimed in length along the course of the vein, each way from the point of discovery, is 50 feet in a East direction and 1450 feet in a West direction. The width claimed on each side of the center of the vein is 300 feet. The general direction of the lode or vein, as near as may be determined, is East - West.

This lode mining claim is located in the

NW 1/4 of Section 8, T. 19N, R. 53E  
NE 1/4 of Section 8, T. 19N, R. 53E  
SE 1/4 of Section 8, T. 19N, R. 53E  
SW 1/4 of Section 8, T. 19N, R. 53E

Mount Diablo Base and Meridian, Eureka County, Nevada, and is described by metes and bounds as follows:

Beginning at Corner No. 1, from which the North 1/4 Corner of Section 5 T19N R53E bears North a distance of 3000 feet and then bears East a distance of 150 feet;

Thence South a distance of 600 feet to Corner No. 2;  
Thence West a distance of 1500 feet to Corner No. 3;  
Thence North a distance of 600 feet to Corner No. 4;  
Thence East a distance of 1500 feet to Corner No. 1;

and the place of beginning.

The claim is contiguous to and is bounded by the following claims:

WLH # 18 on the North  
WLH # 19 on the East  
LSLH # 22 on the South  
WLH # 61 on the West

The work of location consisted of making maps as provided in NRS 517.040.

Corner No. 1, the NE Corner, is a 2 X 2 wood marked "NE Cor W/H#20"  
 Corner No. 2, the SE Corner, is a 2 X 2 wood marked "SE Cor W/H#20"  
 Corner No. 3, the SW Corner, is a 2 X 2 wood marked "SW Cor W/H#20"  
 Corner No. 4, the NW Corner, is a 2 X 2 wood marked "NW Cor W/H#20"

HOMESTAKE MINING COMPANY OF CALIFORNIA

By: [Signature]  
 Agent

STATE OF NEVADA  
 COUNTY OF Washoe  
 )  
 ) ss.  
 )

On this 5th day of August, 1993, personally appeared before me, a Notary Public, Jeffery P. Nicol, as agent for Homestake Mining Company of California, a corporation, personally known or proved to me to be the person whose name subscribed to the above instrument who acknowledged he executed the foregoing instrument on behalf of said corporation.

[Signature]  
 Notary Public

My Commission expires: 8/22/94

PATRICIA A. CLARK  
 Notary Public - State of Nevada  
 Appointment Recorded in Washoe County  
 MY APPOINTMENT EXPIRES AUG. 22, 1994



[SEAL]

EUREKA COUNTY, NEVADA  
 M.N. REBALEATI, RECORDER  
 FILE NO. **146183**

'93 AUG 26 P4:44

BOOK 250 PAGE 405  
 OFFICIAL RECORDS  
 RECORDED AT THE REQUEST OF  
 Homestake Mining Co

BOOK 250 PAGE 406



CERTIFICATE OF LOCATION

(Nevada - Lode)

The undersigned HOMESTAKE MINING COMPANY OF CALIFORNIA, whose address is 650 California Street, 10th. Floor, San Francisco, California 94108, has located the lode mining claim, more particularly described below. The date of location is the 17th day of July, 19 93.

The number of linear feet claimed in length along the course of the vein, each way from the point of discovery, is 50 feet in a West direction and 1450 feet in a East direction. The width claimed on each side of the center of the vein is 300 feet. The general direction of the lode or vein, as near as may be determined, is East - West.

This lode mining claim is located in the

1/4 of Section	8	T.	19N	R.	53E
1/4 of Section	8	T.	19N	R.	53E
1/4 of Section		T.		R.	
1/4 of Section		T.		R.	

Mount Diablo Base and Meridian, Eureka County, Nevada, and is described by metes and bounds as follows:

Beginning at Corner No. 1, from which the North 1/4 Corner of Section 5 T19N R53E bears North a distance of 3600 feet and then

bears West a distance of 1350 feet;

Thence South	a distance of	600	feet to Corner No. 2;
Thence West	a distance of	1500	feet to Corner No. 3;
Thence North	a distance of	600	feet to Corner No. 4;
Thence East	a distance of	1500	feet to Corner No. 1;

and the place of beginning.

The claim is contiguous to and is bounded by the following claims:

WLH # 19	on the	North
WLH # 87	on the	East
WLH # 23	on the	South
WLH # 22	on the	West

The work of location consisted of making maps as provided in NRS 517.040.

Corner No. 1, the NE Corner, is a 2 X 2 wood marked "NE Cor WI#21"  
 Corner No. 2, the SE Corner, is a 2 X 2 wood marked "SE Cor WI#21"  
 Corner No. 3, the SW Corner, is a 2 X 2 wood marked "SW Cor WI#21"  
 Corner No. 4, the NW Corner, is a 2 X 2 wood marked "NW Cor WI#21"

HOMESTAKE MINING COMPANY OF CALIFORNIA

By: [Signature]  
 Agent


STATE OF NEVADA  
 )  
 ) ss. )  
 ) COUNTY OF Washoe )

On this 5th day of August 19 93, personally appeared before me, a Notary Public, Jeffery P. Nicol, as agent for Homestake Mining Company of California, a corporation, personally known or proved to me to be the person whose name subscribed to the above instrument who acknowledged he executed the foregoing instrument on behalf of said corporation.

[Signature]  
 Notary Public

My Commission expires: 8/22/94

[SEAL]



146184

EUREKA COUNTY, NEVADA  
 M.N. REBALEATI, RECORDER  
 FILE NO.

'93 AUG 26 P 4:44

BOOK 250 PAGE 407  
 OFFICIAL RECORDS  
 RECORDED AT THE REQUEST OF  
 Homestake Mining Co

BOOK 250 PAGE 408

CERTIFICATE OF LOCATION

(Nevada - Lode)

The undersigned HOMESTAKE MINING COMPANY OF CALIFORNIA, whose address is 650 California Street, 10th. Floor, San Francisco, California 94108, has located the lode mining claim, more particularly described below. The date of location is the 17th day of July, 19 93.

The number of linear feet claimed in length along the course of the vein, each way from the point of discovery, is 50 feet in a East direction and 1450 feet in a West direction. The width claimed on each side of the center of the vein is 300 feet. The general direction of the lode or vein, as near as may be determined, is East - West.

This lode mining claim is located in the

NW 1/4 of Section 8, T. 19N, R. 53E  
NE 1/4 of Section 8, T. 19N, R. 53E  
SE 1/4 of Section 8, T. 19N, R. 53E  
SW 1/4 of Section 8, T. 19N, R. 53E

Mount Diablo Base and Meridian, Eureka County, Nevada, and is described by metes and bounds as follows:

Beginning at Corner No. 1, from which the North 1/4 Corner of Section 5 T19N R53E bears North a distance of 3600 feet and then

bears East a distance of 150 feet;

Thence South a distance of 600 feet to Corner No. 2;  
Thence West a distance of 1500 feet to Corner No. 3;  
Thence North a distance of 600 feet to Corner No. 4;  
Thence East a distance of 1500 feet to Corner No. 1;

and the place of beginning.

The claim is contiguous to and is bounded by the following claims:

WLH # 20 on the North  
WLH # 21 on the East  
WLH # 24 on the South  
WLH # 63 on the West

The work of location consisted of making maps as provided in NRS 517.040.

Corner No. 1, the NE Corner, is a 2 X 2 wood marked "NE Cor W.L.H.#2"  
 Corner No. 2, the SE Corner, is a 2 X 2 wood marked "SE Cor W.L.H.#2"  
 Corner No. 3, the SW Corner, is a 2 X 2 wood marked "SW Cor W.L.H.#2"  
 Corner No. 4, the NW Corner, is a 2 X 2 wood marked "NW Cor W.L.H.#2"

HOMESTAKE MINING COMPANY OF CALIFORNIA

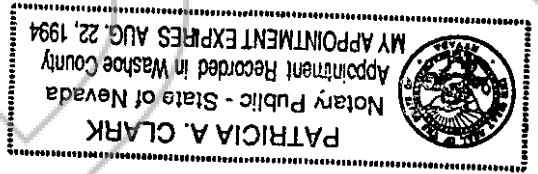
By: [Signature]  
 Agent

STATE OF NEVADA  
 )  
 ) ss. COUNTY OF Washoe )

On this 5th day of August, 1993, personally appeared before me, a Notary Public, Jeffery P. Nicol, as agent for Homestake Mining Company of California, a corporation, personally known or proved to me to be the person whose name subscribed to the above instrument who acknowledged he executed the foregoing instrument on behalf of said corporation.

[Signature]  
 Notary Public

My Commission expires: 8/22/94



[SEAL]

EUREKA COUNTY, NEVADA  
 M.N. REBALEATI, RECORDER  
 FILE NO. **146185**

'93 AUG 26 P 4:45

BOOK 250 PAGE 408  
 OFFICIAL RECORDS  
 RECORDED AT THE REQUEST OF  
 Homestake Mining Co

BOOK 250 PAGE 410

146186

CERTIFICATE OF LOCATION

(Nevada - Lode)

The undersigned HOMESTAKE MINING COMPANY OF CALIFORNIA, whose address is 650 California Street, 10th. Floor, San Francisco, California 94108, has located the lode mining claim, more particularly described below. The date of location is the 17th day of July, 19 93.

The number of linear feet claimed in length along the course of the vein, each way from the point of discovery, is 50 feet in a West direction and 1450 feet in a East direction. The width claimed on each side of the center of the vein is 300 feet. The general direction of the lode or vein, as near as may be determined, is East - West.

This lode mining claim is located in the

NE	1/4 of Section 8	T.	19N	R.	53E
NW	1/4 of Section 8	T.	19N	R.	53E
	1/4 of Section	T.		R.	
	1/4 of Section	T.		R.	

Mount Diablo Base and Meridian, Eureka County, Nevada, and is described by metes and bounds as follows:

Beginning at Corner No. 1, from which the North 1/4 Corner of Section 5 19N R53E bears North a distance of 4200 feet and then

bears West a distance of 1350 feet;

Thence South	a distance of	600	feet to Corner No. 2;
Thence West	a distance of	1500	feet to Corner No. 3;
Thence North	a distance of	600	feet to Corner No. 4;
Thence East	a distance of	1500	feet to Corner No. 1;

and the place of beginning.

The claim is contiguous to and is bounded by the following claims:

WLA # 21	on the North
WLA # 87 + 88	on the East
WLA # 25	on the South
WLA # 24	on the West

The work of location consisted of making maps as provided in NRS 517.040.

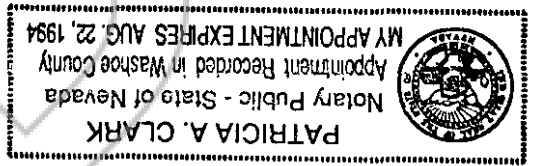
BOOK 250 PAGE 4 | 1

BOOK 250 PAGE 411  
OFFICIAL RECORDS  
RECORDED AT THE REQUEST OF  
Homestake Mining Co

'93 AUG 26 P 4:45

EUREKA COUNTY, NEVADA  
M.N. REBALEATI, RECORDER  
FILE NO. FEE \$ 8,50

146186



[SEAL]

My Commission expires: 8/22/94

On this 24th day of August, 19 93, personally appeared before me, a Notary Public, Jeffery P. Nicol, as agent for Homestake Mining Company of California, a corporation, personally known or proved to me to be the person whose name subscribed to the above instrument who acknowledged he executed the foregoing instrument on behalf of said corporation.

Patricia A. Clark  
Notary Public

STATE OF NEVADA  
COUNTY OF Washoe  
) ss.  
)

By: [Signature]  
Agent

HOMESTAKE MINING COMPANY OF CALIFORNIA

Corner No. 1, the NE Corner, is a 2 X 2 wood marked " NE COR W.I.H.#23"  
Corner No. 2, the SE Corner, is a 2 X 2 wood marked " SE COR W.I.H.#23"  
Corner No. 3, the SW Corner, is a 2 X 2 wood marked " SW COR W.I.H.#23"  
Corner No. 4, the NW Corner, is a 2 X 2 wood marked " NW COR W.I.H.#23"

CERTIFICATE OF LOCATION

(Nevada - Lode)

The undersigned HOMESTAKE MINING COMPANY OF CALIFORNIA, whose address is 650 California Street, 10th. Floor, San Francisco, California 94108, has located the lode mining claim, more particularly described below. The date of location is the 17th day of July, 19 93.

The number of linear feet claimed in length along the course of the vein, each way from the point of discovery, is 50 feet in a East direction and 1450 feet in a West direction. The width claimed on each side of the center of the vein is 300 feet. The general direction of the lode or vein, as near as may be determined, is East - West.

This lode mining claim is located in the

N 1/4 of Section 8, T. 19N, R. 53E

Mount Diablo Base and Meridian, Eureka County, Nevada, and is described by metes and bounds as follows:

Beginning at Corner No. 1, from which the North 1/4 corner of Section 5 T19N R53E bears North a distance of 4200 feet and then

bears East a distance of 150 feet;

Thence South a distance of 600 feet to Corner No. 2; Thence West a distance of 1500 feet to Corner No. 3; Thence North a distance of 600 feet to Corner No. 4; Thence East a distance of 1500 feet to Corner No. 1;

and the place of beginning.

The claim is contiguous to and is bounded by the following claims:

WLMH # 22	on the North
WLMH # 23	on the East
WLMH # 26	on the South
WLMH # 65	on the West

The work of location consisted of making maps as provided in NRS 517.040.


BOOK 250 PAGE 414

BOOK 250 PAGE 413  
OFFICIAL RECORDS  
RECORDED AT THE REQUEST OF  
Homestake Mining Co

'93 AUG 26 P 4:45

EUREKA COUNTY, NEVADA  
M.N. REBALEATI, RECORDER  
FILE NO. FEES \$ 8,50

146187



[SEAL]

My Commission expires: 8/22/94

On this 26th day of August, 1993, personally appeared before me, a Notary Public, Jeffery P. Nicol, as agent for Homestake Mining Company of California, a corporation, personally known or proved to me to be the person whose name subscribed to the above instrument who acknowledged he executed the foregoing instrument on behalf of said corporation.

Patricia A. Clark  
Notary Public

STATE OF NEVADA  
)  
) ss. Washoe  
) COUNTY OF Washoe

By: [Signature]  
Agent

HOMESTAKE MINING COMPANY OF CALIFORNIA

Corner No. 1, the NE Corner, is a 2 X 2 wood marked "NE Cor WIH#21"  
Corner No. 2, the SE Corner, is a 2 X 2 wood marked "SE Cor WIH#21"  
Corner No. 3, the SW Corner, is a 2 X 2 wood marked "SW Cor WIH#21"  
Corner No. 4, the NW Corner, is a 2 X 2 wood marked "NW Cor WIH#21"



CERTIFICATE OF LOCATION

(Nevada - Lode)

The undersigned HOMESTAKE MINING COMPANY OF CALIFORNIA, whose address is 650 California Street, 10th. Floor, San Francisco, California 94108, has located the lode mining claim, more particularly described below. The date of location is the 27th day of July, 19 93.

The number of linear feet claimed in length along the course of the vein, each way from the point of discovery, is 50 feet in a West direction and 1450 feet in a East direction. The width claimed on each side of the center of the vein is 300 feet. The general direction of the lode or vein, as near as may be determined, is East - West.

This lode mining claim is located in the

NE	1/4 of Section	8	T.	19N	R.	53E
NW	1/4 of Section	8	T.	19N	R.	53E
SE	1/4 of Section	8	T.	19N	R.	53E
SW	1/4 of Section	8	T.	19N	R.	53E

Mount Diablo Base and Meridian, Eureka County, Nevada, and is described by metes and bounds as follows:

Beginning at Corner No. 1, from which the North 1/4 Corner of Section 5 T19N R53E bears North a distance of 4800 feet and then bears West a distance of 1350 feet;

Thence South	a distance of	600	feet to Corner No. 2;
Thence West	a distance of	1500	feet to Corner No. 3;
Thence North	a distance of	600	feet to Corner No. 4;
Thence East	a distance of	1500	feet to Corner No. 1;

and the place of beginning.

The claim is contiguous to and is bounded by the following claims:

on the North	WLH # 23
on the East	WLH # 88
on the South	WLH # 27
on the West	WLH # 26

The work of location consisted of making maps as provided in NRS 517.040.

Corner No. 1, the NE Corner, is a 2 X 2 wood marked "NE Cor WIH#25"  
 Corner No. 2, the SE Corner, is a 2 X 2 wood marked "SE Cor WIH#25"  
 Corner No. 3, the SW Corner, is a 2 X 2 wood marked "SW Cor WIH#25"  
 Corner No. 4, the NW Corner, is a 2 X 2 wood marked "NW Cor WIH#25"

HOMESTAKE MINING COMPANY OF CALIFORNIA

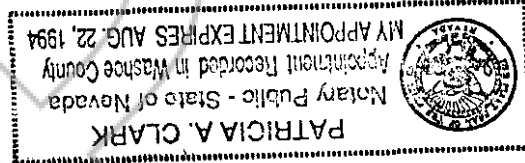
By: [Signature]  
 Agent

STATE OF NEVADA )  
 ) ss. )  
 COUNTY OF Washoe )

On this 5th day of August, 1993, personally appeared before me, a Notary Public, Felipe P. Nicol, as agent for Homestake Mining Company of California, a corporation, personally known or proved to me to be the person whose name subscribed to the above instrument who acknowledged he executed the foregoing instrument on behalf of said corporation.

[Signature: Patricia A. Clark]  
 Notary Public

My Commission expires: 8/22/94



[SEAL]

BOOK 250 PAGE 415  
 OFFICIAL RECORDS  
 RECORDED AT THE REQUEST OF  
 Homestake Mining Co

'93 AUG 26 P4:45

EUREKA COUNTY, NEVADA  
 M.N. REBAL. ATTL. RECORDER  
 FILE NO. 146188

BOOK 250 PAGE 416

CERTIFICATE OF LOCATION

(Nevada - Lode)

The undersigned HOMESTAKE MINING COMPANY OF CALIFORNIA, whose address is 650 California Street, 10th. Floor, San Francisco, California 94108, has located the lode mining claim, more particularly described below. The date of location is the 17th day of July, 19 93.

The number of linear feet claimed in length along the course of the vein, each way from the point of discovery, is 50 feet in a East direction and 1450 feet in a West direction. The width claimed on each side of the center of the vein is 300 feet. The general direction of the lode or vein, as near as may be determined, is East - West.

This lode mining claim is located in the

1/4 of Section 8	T.	19N	R.	53E
1/4 of Section 8	T.	19N	R.	53E
1/4 of Section	T.		R.	
1/4 of Section	T.		R.	

Mount Diablo Base and Meridian, Eureka County, Nevada, and is described by metes and bounds as follows:

Beginning at Corner No. 1 from which the North 1/4 Corner of Section 5 T19N R53E bears North a distance of 4800 feet and then

bears East a distance of 150 feet;

Thence South	a distance of	600	feet to Corner No. 2;
Thence West	a distance of	1500	feet to Corner No. 3;
Thence North	a distance of	600	feet to Corner No. 4;
Thence East	a distance of	1500	feet to Corner No. 1;

and the place of beginning.

The claim is contiguous to and is bounded by the following claims:

W.L.H.# 24	on the	North
W.L.H.# 25	on the	East
W.L.H.# 28	on the	South
W.L.H.# 67	on the	West

The work of location consisted of making maps as provided in NRS 517.040.

Corner No. 1, the NE Corner, is a 2 X 2 wood marked "NE Cor W/H#2"  
 Corner No. 2, the SE Corner, is a 2 X 2 wood marked "SE Cor W/H#2"  
 Corner No. 3, the SW Corner, is a 2 X 2 wood marked "SW Cor W/H#2"  
 Corner No. 4, the NW Corner, is a 2 X 2 wood marked "NW Cor W/H#2"

HOMESTAKE MINING COMPANY OF CALIFORNIA


By: [Signature]  
 Agent

STATE OF NEVADA )  
 ) ss. )  
 COUNTY OF Washoe )

On this 5th day of August 19 93, personally appeared before me, a Notary Public, Jeffery P. Nicol, as agent for Homestake Mining Company of California, a corporation, personally known or proved to me to be the person whose name subscribed to the above instrument who acknowledged he executed the foregoing instrument on behalf of said corporation.

[Signature]  
 Notary Public

My Commission expires: 8/22/94



[SEAL]

146189

EUREKA COUNTY, NEVADA  
 M.N. REBALEATI, RECORDER  
 FILE NO.

'93 AUG 26 P 4:45

BOOK 250 PAGE 417  
 OFFICIAL RECORDS  
 RECORDED AT THE REQUEST OF  
 Homestake Mining Co

BOOK 250 PAGE 418

**146190**  
**CERTIFICATE OF LOCATION**  
**(Nevada - Lode)**

The undersigned HOMESTAKE MINING COMPANY OF CALIFORNIA, whose address is 650 California Street, 10th. Floor, San Francisco, California 94108, has located the lode mining claim, more particularly described below. The date of location is the 17th day of JULY, 1993.

The number of linear feet claimed in length along the course of the vein, each way from the point of discovery, is 50 feet in a West direction and 1450 feet in a East direction. The width claimed on each side of the center of the vein is 300 feet. The general direction of the lode or vein, as near as may be determined, is East - West.

This lode mining claim is located in the

<u>SE</u>	<u>8</u>	<u>T.</u>	<u>19N</u>	<u>R.</u>	<u>53E</u>
<u>SW</u>	<u>8</u>	<u>T.</u>	<u>19N</u>	<u>R.</u>	<u>53E</u>
_____	_____	<u>T.</u>	_____	<u>R.</u>	_____
_____	_____	<u>T.</u>	_____	<u>R.</u>	_____

Mount Diablo Base and Meridian, Eureka County, Nevada, and is described by metes and bounds as follows:

Beginning at Corner No. 1 from which the North 1/4 Corner of Section 5 T19N R53E bears North a distance of 5400 feet and then

bears West a distance of 1350 feet;

_____	<u>South</u>	a distance of	<u>600</u>	feet to Corner No. 2;
_____	<u>West</u>	a distance of	<u>1500</u>	feet to Corner No. 3;
_____	<u>North</u>	a distance of	<u>600</u>	feet to Corner No. 4;
_____	<u>East</u>	a distance of	<u>1500</u>	feet to Corner No. 1;

and the place of beginning.

The claim is contiguous to and is bounded by the following claims:

_____	on the	<u>WLM # 25</u>	_____
_____	on the	<u>WLM # 88</u>	_____
_____	on the	<u>WLM # 29</u>	_____
_____	on the	<u>WLM # 28</u>	_____

The work of location consisted of making maps as provided in NRS 517.040.

Corner No. 1, the NE Corner, is a 2 X 2 wood marked "NE COR W.L.H.#27"  
 Corner No. 2, the SE Corner, is a 2 X 2 wood marked "SE COR W.L.H.#27"  
 Corner No. 3, the SW Corner, is a 2 X 2 wood marked "SW COR W.L.H.#27"  
 Corner No. 4, the NW Corner, is a 2 X 2 wood marked "NW COR W.L.H.#27"

HOMESTAKE MINING COMPANY OF CALIFORNIA

By: [Signature]  
 Agent


STATE OF NEVADA )  
 ) ss. )  
 COUNTY OF Washoe

On this 5th day of August, 1993, personally appeared before me, a Notary Public, Jeffery P. Nicol, as agent for Homestake Mining Company of California, a corporation, personally known or proved to me to be the person whose name subscribed to the above instrument who acknowledged he executed the foregoing instrument on behalf of said corporation.

[Signature]  
 Notary Public

My Commission expires: 8/22/94

[SEAL]



BOOK 250 PAGE 420

BOOK 250 PAGE 419  
 OFFICIAL RECORDS  
 RECORDED AT THE REQUEST OF  
Homestake Mining Co

'93 AUG 26 P 4:45

EUREKA COUNTY, NEVADA  
 M.N. REBALEATI, RECORDER  
 FILE NO. 146190 FEE \$ 8.50

CERTIFICATE OF LOCATION

(Nevada - Lode)

The undersigned HOMESTAKE MINING COMPANY OF CALIFORNIA, whose address is 650 California Street, 10th. Floor, San Francisco, California 94108, has located the lode mining claim, more particularly described below. The date of location is the 17th day of JULY, 19 93.

The number of linear feet claimed in length along the course of the vein, each way from the point of discovery, is 50 feet in a East direction and 1450 feet in a West direction. The width claimed on each side of the center of the vein is 300 feet. The general direction of the lode or vein, as near as may be determined, is East - West.

This lode mining claim is located in the

SW 8, T. 19N R. 53E  
1/4 of Section, T. 19N R. 53E  
1/4 of Section, T. 19N R. 53E  
1/4 of Section, T. 19N R. 53E  
1/4 of Section, T. 19N R. 53E

Mount Diablo Base and Meridian, Eureka County, Nevada, and is described by metes and bounds as follows:

Beginning at Corner No. 1, from which the North 1/4 Corner of Section 5 T19N R53E bears North a distance of 5400 feet and then

bears East a distance of 150 feet;

Thence South a distance of 600 feet to Corner No. 2;  
 Thence West a distance of 1500 feet to Corner No. 3;  
 Thence North a distance of 600 feet to Corner No. 4;  
 Thence East a distance of 1500 feet to Corner No. 1;

and the place of beginning.

The claim is contiguous to and is bounded by the following claims:

on the	W27H # 26	on the	North
on the	W27H # 27	on the	East
on the	W27H # 30	on the	South
on the	W27H # 29	on the	West

The work of location consisted of making maps as provided in NRS 517.040.

Corner No. 1, the NE Corner, is a 2 X 2 wood marked "NE Cor W/H# 28"  
 Corner No. 2, the SE Corner, is a 2 X 2 wood marked "SE Cor W/H# 28"  
 Corner No. 3, the SW Corner, is a 2 X 2 wood marked "SW Cor W/H# 28"  
 Corner No. 4, the NW Corner, is a 2 X 2 wood marked "NW Cor W/H# 28"

HOMESTAKE MINING COMPANY OF CALIFORNIA


By: [Signature]  
 Agent

STATE OF NEVADA  
 COUNTY OF Washoe  
 ) ss.  
 )

On this 5th day of August, 1993, personally appeared before me, a Notary Public, Jeffery P. Nicol, as agent for Homestake Mining Company of California, a corporation, personally known or proved to me to be the person whose name subscribed to the above instrument who acknowledged he executed the foregoing instrument on behalf of said corporation.

[Signature: Patricia A. Clark]  
 Notary Public

My Commission expires: 8/22/94



[SEAL]

146191

EUREKA COUNTY, NEVADA  
 M.N. REBALEATI, RECORDER  
 FILE NO. 8,50  
 '93 AUG 26 P 4:45

BOOK 250 PAGE 421  
 OFFICIAL RECORDS  
 RECORDED AT THE REQUEST OF  
Homestake Mining Co

BOOK 250 PAGE 422



CERTIFICATE OF LOCATION

(Nevada - Lode)

The undersigned HOMESTAKE MINING COMPANY OF CALIFORNIA, whose address is 650 California Street, 10th. Floor, San Francisco, California 94108, has located the lode mining claim, more particularly described below. The date of location is the 17th day of July, 19 93.

The number of linear feet claimed in length along the course of the vein, each way from the point of discovery, is 50 feet in a West direction and 1450 feet in a East direction. The width claimed on each side of the center of the vein is 300 feet. The general direction of the lode or vein, as near as may be determined, is East - West.

This lode mining claim is located in the

SE	1/4 of Section 8	T.	19N	R.	53E
SW	1/4 of Section 8	T.	19N	R.	53E
	1/4 of Section	T.		R.	
	1/4 of Section	T.		R.	

Mount Diablo Base and Meridian, Eureka County, Nevada, and is described by metes and bounds as follows:

Beginning at Corner No. 1, from which the North 1/4 Corner of Section 5 119N R53E bears North a distance of 600 feet and then

bears West a distance of 1350 feet;

Thence South	a distance of	600	feet to Corner No. 2;
Thence West	a distance of	1500	feet to Corner No. 3;
Thence North	a distance of	600	feet to Corner No. 4;
Thence East	a distance of	1500	feet to Corner No. 1;

and the place of beginning.

The claim is contiguous to and is bounded by the following claims:

WLH # 27	on the North
WLH # 29	on the East
WLH # 31	on the South
WLH # 30	on the West

The work of location consisted of making maps as provided in NRS 517.040.

Corner No. 1, the NE Corner, is a 2 X 2 wood marked "NE Cor W/H#28"  
 Corner No. 2, the SE Corner, is a 2 X 2 wood marked "SE Cor W/H#28"  
 Corner No. 3, the SW Corner, is a 2 X 2 wood marked "SW Cor W/H#28"  
 Corner No. 4, the NW Corner, is a 2 X 2 wood marked "NW Cor W/H#28"

HOMESTAKE MINING COMPANY OF CALIFORNIA


By: [Signature]  
 Agent

STATE OF NEVADA )  
 ) ss. )  
 COUNTY OF Washoe )

On this 5th day of August, 1993, personally appeared before me, a Notary Public, Jeffery P. Nicol, as agent for Homestake Mining Company of California, a corporation, personally known or proved to me to be the person whose name subscribed to the above instrument who acknowledged he executed the foregoing instrument on behalf of said corporation.

[Signature]  
 Notary Public

My Commission expires: 8/22/94



[SEAL]

146192

EUREKA COUNTY, NEVADA  
 M.N. REBALEATI, RECORDER  
 FILE NO.

'93 AUG 26 P 4:45

BOOK 250 PAGE 423  
 OFFICIAL RECORDS  
 RECORDED AT THE REQUEST OF  
 Homestake Mining Co

BOOK 250 PAGE 424

CERTIFICATE OF LOCATION

(Nevada - Lode)

The undersigned HOMESTAKE MINING COMPANY OF CALIFORNIA, whose address is 650 California Street, 10th. Floor, San Francisco, California 94108, has located the lode mining claim, more particularly described below. The date of location is the 17th day of July, 19 93.

The number of linear feet claimed in length along the course of the vein, each way from the point of discovery, is 50 feet in a East direction and 1450 feet in a West direction. The width claimed on each side of the center of the vein is 300 feet. The general direction of the lode or vein, as near as may be determined, is East - West.

This lode mining claim is located in the

S1/4 of Section 8, T. 19N, R. 53E  
1/4 of Section , T. , R. ,  
1/4 of Section , T. , R. ,  
1/4 of Section , T. , R. ,  
1/4 of Section , T. , R. ,

Mount Diablo Base and Meridian, Eureka County, Nevada, and is described by metes and bounds as follows:

Beginning at Corner No. 1, from which the North 1/4 Corner of Section 5 T19N R53E bears North a distance of 6000 feet and then

bears East a distance of 150 feet;

Thence South a distance of 600 feet to Corner No. 2;  
Thence West a distance of 1500 feet to Corner No. 3;  
Thence North a distance of 600 feet to Corner No. 4;  
Thence East a distance of 1500 feet to Corner No. 1;

and the place of beginning.

The claim is contiguous to and is bounded by the following claims:

W.L.H. # 28	on the North
W.L.H. # 29	on the East
W.L.H. # 32	on the South
W.L.H. # 71	on the West

The work of location consisted of making maps as provided in NRS 517.040.

Corner No. 1, the NE Corner, is a 2 X 2 wood marked "NE Cor W.L.H.#30"  
 Corner No. 2, the SE Corner, is a 2 X 2 wood marked "SE Cor W.L.H.#30"  
 Corner No. 3, the SW Corner, is a 2 X 2 wood marked "SW Cor W.L.H.#30"  
 Corner No. 4, the NW Corner, is a 2 X 2 wood marked "NW Cor W.L.H.#30"

HOMESTAKE MINING COMPANY OF CALIFORNIA

By: [Signature]  
 Agent

STATE OF NEVADA  
 )  
 ) ss. \_\_\_\_\_  
 ) COUNTY OF Washoe

On this 5th day of August, 1993, personally appeared before me, a Notary Public, Jeffery P. Nicol, as agent for Homestake Mining Company of California, a corporation, personally known or proved to me to be the person whose name subscribed to the above instrument who acknowledged he executed the foregoing instrument on behalf of said corporation.

[Signature]  
 Notary Public

My Commission expires: 8/22/94

PATRICIA A. CLARK  
 Notary Public - State of Nevada  
 Appointment Recorded in Washoe County  
 MY APPOINTMENT EXPIRES AUG. 22, 1994



[SEAL]

BOOK 250 PAGE 425  
 OFFICIAL RECORDS  
 RECORDED AT THE REQUEST OF  
 Homestake Mining Co  
 '93 AUG 26 P 4:45

EUREKA COUNTY, NEVADA  
 M.N. REBALEATI, RECORDER  
 FILE NO. **146193**  
 FEE \$ 8.50

BOOK 250 PAGE 426

CERTIFICATE OF LOCATION

(Nevada - Lode)

The undersigned HOMESTAKE MINING COMPANY OF CALIFORNIA, whose address is 650 California Street, 10th. Floor, San Francisco, California 94108, has located the lode mining claim, more particularly described below. The date of location is the 17th day of July, 19 93.

The number of linear feet claimed in length along the course of the vein, each way from the point of discovery, is 50 feet in a West direction and 1450 feet in a East direction. The width claimed on each side of the center of the vein is 300 feet. The general direction of the lode or vein, as near as may be determined, is East - West.

This lode mining claim is located in the

SE	1/4 of Section 8	T.	19N	R.	53E
SW	1/4 of Section 8	T.	19N	R.	53E
	1/4 of Section	T.		R.	
	1/4 of Section	T.		R.	

Mount Diablo Base and Meridian, Eureka County, Nevada, and is described by metes and bounds as follows:

Beginning at Corner No. 1, from which the North 1/4 Corner of Section 5 T19N R53E bears North a distance of 6600 feet and then bears West a distance of 1350 feet;

Thence South	a distance of	600	feet to Corner No. 2;
Thence West	a distance of	1500	feet to Corner No. 3;
Thence North	a distance of	600	feet to Corner No. 4;
Thence East	a distance of	1500	feet to Corner No. 1;

and the place of beginning.

The claim is contiguous to and is bounded by the following claims:

on the North	WLH # 29	on the	West
on the East	WLH # 89	on the	South
on the South	WLH # 33	on the	East
on the West	WLH # 32	on the	West

The work of location consisted of making maps as provided in NRS 517.040.

HOMESTAKE MINING COMPANY OF CALIFORNIA

Corner No. 1, the NE Corner, is a 2 X 2 wood marked "NE Cor W.L.H.#3"  
Corner No. 2, the SE Corner, is a 2 X 2 wood marked "SE Cor W.L.H.#3"  
Corner No. 3, the SW Corner, is a 2 X 2 wood marked "SW Cor W.L.H.#3"  
Corner No. 4, the NW Corner, is a 2 X 2 wood marked "NW Cor W.L.H.#3"

By: W.B. Smith  
Agent

STATE OF NEVADA  
)  
) ss. )  
) COUNTY OF Washoe

On this 5th day of August, 1993, personally appeared before me, a Notary Public, Jeffery P. Nicol, as agent for Homestake Mining Company of California, a corporation, personally known or proved to me to be the person whose name subscribed to the above instrument who acknowledged he executed the foregoing instrument on behalf of said corporation.

Patricia A. Clark  
Notary Public

My Commission expires: 8/22/94

PATRICIA A. CLARK  
Notary Public - State of Nevada  
Appointment Recorded in Washoe County  
MY APPOINTMENT EXPIRES AUG. 22, 1994



[SEAL]

146194

EUREKA COUNTY, NEVADA  
M.N. REBALEATI, RECORDER  
FILE NO.

'93 AUG 26 P4:45

BOOK 250 PAGE 427  
OFFICIAL RECORDS  
RECORDED AT THE REQUEST OF  
Homestake Mining Co

BOOK 250 PAGE 428

CERTIFICATE OF LOCATION  
(Nevada - Lode)

The undersigned HOMESTAKE MINING COMPANY OF CALIFORNIA, whose address is 650 California Street, 10th. Floor, San Francisco, California 94108, has located the lode mining claim, more particularly described below. The date of location is the 17th day of July, 19 93.

The number of linear feet claimed in length along the course of the vein, each way from the point of discovery, is 50 feet in a East direction and 1450 feet in a West direction. The width claimed on each side of the center of the vein is 300 feet. The general direction of the lode or vein, as near as may be determined, is East - West.

This lode mining claim is located in the

SW 8, T. 19N, R. 53E  
1/4 of Section  
1/4 of Section  
1/4 of Section  
1/4 of Section

Mount Diablo Base and Meridian, Eureka County, Nevada, and is described by metes and bounds as follows:

Beginning at Corner No. 1, from which the North 1/4 Corner of Section 5 19N R53E bears North a distance of 600 feet and then

bears East a distance of 150 feet;

Thence South a distance of 600 feet to Corner No. 2;  
 Thence West a distance of 1500 feet to Corner No. 3;  
 Thence North a distance of 600 feet to Corner No. 4;  
 Thence East a distance of 1500 feet to Corner No. 1;

and the place of beginning.

The claim is contiguous to and is bounded by the following claims:

W2H # 30	on the	North
W2H # 31	on the	East
W2H # 34	on the	South
W2H # 73	on the	West

The work of location consisted of making maps as provided in NRS 517.040.

HOMESTAKE MINING COMPANY OF CALIFORNIA

Corner No. 1, the NE Corner, is a 2 X 2 wood marked "NE Cor WIH#3"  
Corner No. 2, the SE Corner, is a 2 X 2 wood marked "SE Cor WIH#3"  
Corner No. 3, the SW Corner, is a 2 X 2 wood marked "SW Cor WIH#3"  
Corner No. 4, the NW Corner, is a 2 X 2 wood marked "NW Cor WIH#3"

By: [Signature]  
Agent

STATE OF NEVADA )  
) ss. )  
COUNTY OF Washoe )

On this 5th day of August, 1993, personally appeared before me, a Notary Public, Jeffery P. Nicol, as agent for Homestake Mining Company of California, a corporation, personally known or proved to me to be the person whose name subscribed to the above instrument who acknowledged he executed the foregoing instrument on behalf of said corporation

[Signature]  
Notary Public

My Commission expires: 8/22/94

PATRICIA A. CLARK  
Notary Public - State of Nevada  
Appointment Recorded in Washoe County  
MY APPOINTMENT EXPIRES AUG. 22, 1994



[SEAL]

146195

EUREKA COUNTY, NEVADA  
M.M. REBALEATI, RECORDER  
FILE NO. FEE \$ 8.50

'93 AUG 26 P 4:46

BOOK 250 PAGE 429  
OFFICIAL RECORDS  
RECORDED AT THE REQUEST OF  
Homestake Mining Co

BOOK 250 PAGE 430



CERTIFICATE OF LOCATION

(Nevada - Lode)

The undersigned HOMESTAKE MINING COMPANY OF CALIFORNIA, whose address is 650 California Street, 10th. Floor, San Francisco, California 94108, has located the lode mining claim, more particularly described below. The date of location is the 17th day of July, 19 93.

The number of linear feet claimed in length along the course of the vein, each way from the point of discovery, is 50 feet in a west direction and 1450 feet in a east direction. The width claimed on each side of the center of the vein is 300 feet. The general direction of the lode or vein, as near as may be determined, is East - West.

This lode mining claim is located in the

SE	1/4 of Section 8	T. 19N	R. 53E
SW	1/4 of Section 8	T. 19N	R. 53E
NE	1/4 of Section 17	T. 19N	R. 53E
NW	1/4 of Section 17	T. 19N	R. 53E

Mount Diablo Base and Meridian, Eureka County, Nevada, and is described by metes and bounds as follows:

Beginning at Corner No. 1 from which the North 1/4 Corner of Section 5 T19N R53E bears North a distance of 7200 feet and then

bears West a distance of 1350 feet;

Thence South	a distance of	600	feet to Corner No. 2;
Thence West	a distance of	1500	feet to Corner No. 3;
Thence North	a distance of	600	feet to Corner No. 4;
Thence East	a distance of	1500	feet to Corner No. 1;

and the place of beginning.

The claim is contiguous to and is bounded by the following claims:

on the North	WLH # 31
on the East	WLH # 89+90
on the South	WLH # 35
on the West	WLH # 34

The work of location consisted of making maps as provided in NRS 517.040.

Corner No. 1, the NE Corner, is a 2 X 2 wood marked "NE COR W/H#33"  
 Corner No. 2, the SE Corner, is a 2 X 2 wood marked "SE COR W/H#33"  
 Corner No. 3, the SW Corner, is a 2 X 2 wood marked "SW COR W/H#33"  
 Corner No. 4, the NW Corner, is a 2 X 2 wood marked "NW COR W/H#33"

HOMESTAKE MINING COMPANY OF CALIFORNIA


By: [Signature]  
 Agent

STATE OF NEVADA  
 COUNTY OF Washoe  
 ) ss.  
 )

On this 24<sup>th</sup> day of August, 19 93, personally appeared before me, a Notary Public, Jeffery P. Nicol, as agent for Homestake Mining Company of California, a corporation, personally known or proved to me to be the person whose name subscribed to the above instrument who acknowledged he executed the foregoing instrument on behalf of said corporation.

[Signature]  
 Notary Public

My Commission expires: 8/22/94



[SEAL]

146196

EUREKA COUNTY, NEVADA  
 M.N. REBALFATI, RECORDER  
 FILE NO. 8,50

'93 AUG 26 P 4:46

BOOK 250 PAGE 431  
 OFFICIAL RECORDS  
 RECORDED AT THE REQUEST OF  
Homestake Mining Co

BOOK 250 PAGE 432

CERTIFICATE OF LOCATION

(Nevada - Lode)

The undersigned HOMESTAKE MINING COMPANY OF CALIFORNIA, whose address is 650 California Street, 10th. Floor, San Francisco, California 94108, has located the lode mining claim, more particularly described below. The date of location is the 17th day of July, 19 93.

The number of linear feet claimed in length along the course of the vein, each way from the point of discovery, is 50 feet in a East direction and 1450 feet in a West direction. The width claimed on each side of the center of the vein is 300 feet. The general direction of the lode or vein, as near as may be determined, is East - West.

This lode mining claim is located in the

SW	1/4 of Section 8	T. 19N	R. 53E
NW	1/4 of Section 17	T. 19N	R. 53E
	1/4 of Section	T.	R.
	1/4 of Section	T.	R.
	1/4 of Section	T.	R.

Mount Diablo Base and Meridian, Eureka County, Nevada, and is described by metes and bounds as follows:

Beginning at Corner No. 1, from which the North 1/4 Corner of Section 5 T19N R53E bears North a distance of 7200 feet and then

bears East a distance of 150 feet;

Thence South	a distance of 600	feet to Corner No. 2;
Thence West	a distance of 1500	feet to Corner No. 3;
Thence North	a distance of 600	feet to Corner No. 4;
Thence East	a distance of 1500	feet to Corner No. 1;

and the place of beginning.

The claim is contiguous to and is bounded by the following claims:

W2M # 32	on the North
W2M # 33	on the East
W2M # 36	on the South
W2M # 75	on the West

The work of location consisted of making maps as provided in NRS 517.040.

Corner No. 1, the NE Corner, is a 2 X 2 wood marked "NE Cor W.L.H.#31"  
 Corner No. 2, the SE Corner, is a 2 X 2 wood marked "SE Cor W.L.H.#31"  
 Corner No. 3, the SW Corner, is a 2 X 2 wood marked "SW Cor W.L.H.#31"  
 Corner No. 4, the NW Corner, is a 2 X 2 wood marked "NW Cor W.L.H.#31"

HOMESTAKE MINING COMPANY OF CALIFORNIA

By: [Signature]  
 Agent

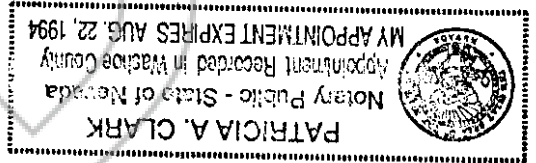
STATE OF NEVADA  
 )  
 ) ss. COUNTY OF Washoe )

On this 5th day of August, 1993, personally appeared before me, a Notary Public, Jeffery P. Nicol, as agent for Homestake Mining Company of California, a corporation, personally known or proved to me to be the person whose name subscribed to the above instrument who acknowledged he executed the foregoing instrument on behalf of said corporation.

[Signature]  
 Notary Public

My Commission expires: 8/22/94

[SEAL]



146197  
 EUREKA COUNTY, NEVADA  
 M.N. REBALEATI, RECORDER  
 FILE NO. FEE \$ 8.50  
 '93 AUG 26 P4:46

BOOK 250 PAGE 433  
 OFFICIAL RECORDS  
 RECORDED AT THE REQUEST OF  
 Homestake Mining Co

BOOK 250 PAGE 434

CERTIFICATE OF LOCATION

(Nevada - Lode)

The undersigned HOMESTAKE MINING COMPANY OF CALIFORNIA, whose address is 650 California Street, 10th. Floor, San Francisco, California 94108, has located the lode mining claim, more particularly described below. The date of location is the 17th day of July, 19 93.

The number of linear feet claimed in length along the course of the vein, each way from the point of discovery, is 50 feet in a West direction and 1450 feet in a East direction. The width claimed on each side of the center of the vein is 300 feet. The general direction of the lode or vein, as near as may be determined, is East - West.

This lode mining claim is located in the

NE	17	T.	19W	R.	53E
1/4 of Section	17	T.	19N	R.	53E
NE	17	T.		R.	
1/4 of Section	17	T.		R.	
1/4 of Section		T.		R.	
1/4 of Section		T.		R.	

Mount Diablo Base and Meridian, Eureka County, Nevada, and is described by metes and bounds as follows:

Beginning at Corner No. 1, from which the North 1/4 Corner of Section 5 T19N R53E bears North a distance of 7800 feet and then

bears West a distance of 1350 feet;

Thence South	a distance of	600	feet to Corner No. 2;
Thence West	a distance of	1500	feet to Corner No. 3;
Thence North	a distance of	600	feet to Corner No. 4;
Thence East	a distance of	1500	feet to Corner No. 1;

and the place of beginning.

The claim is contiguous to and is bounded by the following claims:

WLMH # 33	on the	North
WLMH # 90	on the	East
WLMH # 37	on the	South
WLMH # 36	on the	West

The work of location consisted of making maps as provided in NRS 517.040.

Corner No. 1, the NE Corner, is a 2 X 2 wood marked "NE Cor W/LH#35"  
 Corner No. 2, the SE Corner, is a 2 X 2 wood marked "SE Cor W/LH#35"  
 Corner No. 3, the SW Corner, is a 2 X 2 wood marked "SW Cor W/LH#35"  
 Corner No. 4, the NW Corner, is a 2 X 2 wood marked "NW Cor W/LH#35"

HOMESTAKE MINING COMPANY OF CALIFORNIA

By: [Signature]  
 Agent

STATE OF NEVADA  
 )  
 ) ss. COUNTY OF Nevada

On this 5th day of August, 1993, personally appeared before me, a Notary Public, Jeffery F. Nicol, as agent for Homestake Mining Company of California, a corporation, personally known or proved to me to be the person whose name subscribed to the above instrument who acknowledged he executed the foregoing instrument on behalf of said corporation.

[Signature]  
 Notary Public

My Commission expires: 8/22/94

[SEAL]  
 PATRICIA A. CLARK  
 Notary Public - State of Nevada  
 Appointment Recorded in Washoe County  
 MY APPOINTMENT EXPIRES AUG. 22, 1994

146198

EUREKA COUNTY, NEVADA  
 M.N. REBALEATI, RECORDER  
 FILE NO.

'93 AUG 26 P 4:46

BOOK 250 PAGE 435  
 OFFICIAL RECORDS  
 RECORDED AT THE REQUEST OF  
 Homestake Mining Co

BOOK 250 PAGE 436

CERTIFICATE OF LOCATION

(Nevada - Lode)

The undersigned HOMESTAKE MINING COMPANY OF CALIFORNIA, whose address is 650 California Street, 10th. Floor, San Francisco, California 94108, has located the lode mining claim, more particularly described below. The date of location is the 17th day of JULY, 19 93.

The number of linear feet claimed in length along the course of the vein, each way from the point of discovery, is 50 feet in a East direction and 1450 feet in a West direction. The width claimed on each side of the center of the vein is 300 feet. The general direction of the lode or vein, as near as may be determined, is East - West

This lode mining claim is located in the

NW 1/4 of Section 17, T. 19N, R. 53E  
1/4 of Section , T. , R.  
1/4 of Section , T. , R.  
1/4 of Section , T. , R.  
1/4 of Section , T. , R.

Mount Diablo Base and Meridian, Eureka County, Nevada, and

is described by metes and bounds as follows:

Beginning at Corner No. 1, from which the North 1/4 Corner of Section 5 T19N R53E bears North a distance of 7800 feet and then

bears East a distance of 150 feet;

Thence South a distance of 600 feet to Corner No. 2;  
Thence West a distance of 1500 feet to Corner No. 3;  
Thence North a distance of 600 feet to Corner No. 4;  
Thence East a distance of 1500 feet to Corner No. 1;

and the place of beginning.

The claim is contiguous to and is bounded by the following claims:

WLH # 34 on the North  
WLH # 35 on the East  
WLH # 38 on the South  
WLH # 77 on the West

The work of location consisted of making maps as provided in NRS 517.040.

BOOK 250 PAGE 438

BOOK 250 PAGE 437  
OFFICIAL RECORDS  
RECORDED AT THE REQUEST OF  
Homestake Mining Co

'93 AUG 26 P 4:46

EUREKA COUNTY, NEVADA  
M.N. REBALEATI, RECORDER  
FILE NO.

146199

[SEAL]

My Commission expires: 8/22/94

Notary Public

*Patricia A. Clark*

On this 5th day of August, 1993, personally appeared before me, a Notary Public, Jeffery P. Nicol, as agent for Homestake Mining Company of California, a corporation, personally known or proved to me to be the person whose name subscribed to the above instrument who acknowledged he executed the foregoing instrument on behalf of said corporation.

STATE OF NEVADA  
)  
) ss. COUNTY OF Washoe

By: *J.P. Nicol*  
Agent

HOMESTAKE MINING COMPANY OF CALIFORNIA

Corner No. 1, the NE Corner, is a 2 X 2 wood marked "NE Cor. W.L.H.#3"  
Corner No. 2, the SE Corner, is a 2 X 2 wood marked "SE Cor. W.L.H.#3"  
Corner No. 3, the SW Corner, is a 2 X 2 wood marked "SW Cor. W.L.H.#3"  
Corner No. 4, the NW Corner, is a 2 X 2 wood marked "NW Cor. W.L.H.#3"



CERTIFICATE OF LOCATION  
(Nevada - Lode)

The undersigned HOMESTAKE MINING COMPANY OF CALIFORNIA, whose address is 650 California Street, 10th. Floor, San Francisco, California 94108, has located the lode mining claim, more particularly described below. The date of location is the 17th day of July, 19 93.

The number of linear feet claimed in length along the course of the vein, each way from the point of discovery, is 50 feet in a West direction and 1450 feet in a East direction. The width claimed on each side of the center of the vein is 300 feet. The general direction of the lode or vein, as near as may be determined, is East - West.

This lode mining claim is located in the

1/4 of Section	17	T.	19N	R.	53E
1/4 of Section	17	T.	19N	R.	53E
1/4 of Section	17	T.	19N	R.	53E
1/4 of Section	17	T.	19N	R.	53E

Mount Diablo Base and Meridian, Eureka County, Nevada, and is described by metes and bounds as follows:

Beginning at Corner No. 1, from which the North 1/4 Corner of Section 5 T19N R53E bears North a distance of 8400 feet and then

bears West a distance of 1350 feet;

Thence South	a distance of	600	feet to Corner No. 2;
Thence West	a distance of	1500	feet to Corner No. 3;
Thence North	a distance of	600	feet to Corner No. 4;
Thence East	a distance of	1500	feet to Corner No. 1;

and the place of beginning.

The claim is contiguous to and is bounded by the following claims:

on the	North	WLM # 35	on the	West
on the	East	WLM # 90	on the	South
on the	South	WLM # 39	on the	East
on the	West	WLM # 38	on the	South

The work of location consisted of making maps as provided in NRS 517.040.

Corner No. 1, the NE Corner, is a 2 X 2 wood marked "NE Cor W/H#37"  
 Corner No. 2, the SE Corner, is a 2 X 2 wood marked "SE Cor W/H#37"  
 Corner No. 3, the SW Corner, is a 2 X 2 wood marked "SW Cor W/H#37"  
 Corner No. 4, the NW Corner, is a 2 X 2 wood marked "NW Cor W/H#37"

HOMESTAKE MINING COMPANY OF CALIFORNIA

By: [Signature]  
 Agent

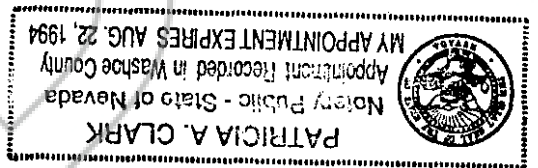
STATE OF NEVADA )  
 ) ss. )  
 COUNTY OF Washoe )

On this 5th day of August, 1993, personally appeared before me, a Notary Public, Jeffery E. Nicol, as agent for Homestake Mining Company of California, a corporation, personally known or proved to me to be the person whose name subscribed to the above instrument who acknowledged he executed the foregoing instrument on behalf of said corporation.

[Signature]  
 Notary Public

My Commission expires: 8/22/94

[SEAL]



146200

EUREKA COUNTY, NEVADA  
 M.N. REBALEATI, RECORDER  
 FILE NO. FEE \$ 8,50

'93 AUG 26 P 4:46

BOOK 250 PAGE 439  
 OFFICIAL RECORDS  
 RECORDED AT THE REQUEST OF  
 Homestake Mining Co

BOOK 250 PAGE 440

146201

CERTIFICATE OF LOCATION

(Nevada - Lode)

The undersigned HOMESTAKE MINING COMPANY OF CALIFORNIA, whose address is 650 California Street, 10th. Floor, San Francisco, California 94108, has located the lode mining claim, more particularly described below. The date of location is the 17th day of July, 19 93.

The number of linear feet claimed in length along the course of the vein, each way from the point of discovery, is 50 feet in a East direction and 1450 feet in a West direction. The width claimed on each side of the center of the vein is 300 feet. The general direction of the lode or vein, as near as may be determined, is East - West.

This lode mining claim is located in the

NW 1/4 of Section 17, T. 19N, R. 53E  
1/4 of Section , T. , R. ,  
1/4 of Section , T. , R. ,  
1/4 of Section , T. , R. ,  
1/4 of Section , T. , R. ,

Mount Diablo Base and Meridian, Eureka County, Nevada, and is described by metes and bounds as follows:

Beginning at Corner No. 1, from which the North 1/4 Corner of Section 5 19N R53E bears North a distance of 8400 feet and then

bears East a distance of 150 feet;

Thence South a distance of 600 feet to Corner No. 2;  
Thence West a distance of 1500 feet to Corner No. 3;  
Thence North a distance of 600 feet to Corner No. 4;  
Thence East a distance of 1500 feet to Corner No. 1;

and the place of beginning.

The claim is contiguous to and is bounded by the following claims:

WLM # 36 on the North  
WLM # 37 on the East  
WLM # 40 on the South  
WLM # 79 on the West

The work of location consisted of making maps as provided in NRS 517.040.

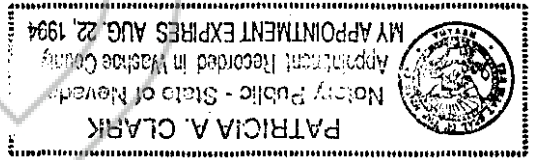
BOOK 250 PAGE 441

BOOK 250 PAGE 442

BOOK 250 PAGE 441  
OFFICIAL RECORDS  
RECORDED AT THE REQUEST OF  
Homestake Mining Co  
93 AUG 26 P 4:46

EUREKA COUNTY, NEVADA  
M.M. REBALEATI, RECORDER  
FILE NO. FEE \$ 8.50

146201



[SEAL]

My Commission expires: 8/22/94

Notary Public

*Patricia A. Clark*

On this 5th day of August, 1993, personally appeared before me, a Notary Public, Jeffery P. Nicol, as agent for Homestake Mining Company of California, a corporation, personally known or proved to me to be the person whose name subscribed to the above instrument who acknowledged he executed the foregoing instrument on behalf of said corporation.

STATE OF NEVADA  
COUNTY OF Washoe  
)  
) ss.  
)

By: *J.P. Nicol*  
Agent

HOMESTAKE MINING COMPANY OF CALIFORNIA

Corner No. 1, the NE Corner, is a 2 X 2 wood marked "NE Cor W.L.H.#3"  
Corner No. 2, the SE Corner, is a 2 X 2 wood marked "SE Cor W.L.H.#3"  
Corner No. 3, the SW Corner, is a 2 X 2 wood marked "SW Cor W.L.H.#3"  
Corner No. 4, the NW Corner, is a 2 X 2 wood marked "NW Cor W.L.H.#3"

CERTIFICATE OF LOCATION

(Nevada - Lode)

The undersigned HOMESTAKE MINING COMPANY OF CALIFORNIA, whose address is 650 California Street, 10th. Floor, San Francisco, California 94108, has located the lode mining claim, more particularly described below. The date of location is the 17th day of July, 19 93.

The number of linear feet claimed in length along the course of the vein, each way from the point of discovery, is 50 feet in a West direction and 1450 feet in a East direction. The width claimed on each side of the center of the vein is 300 feet. The general direction of the lode or vein, as near as may be determined, is East - West.

This lode mining claim is located in the

NE	17	T.	19N	R.	53E
1/4 of Section	17	T.	19N	R.	53E
NE	17	T.	19N	R.	53E
1/4 of Section	17	T.	19N	R.	53E
1/4 of Section	17	T.	19N	R.	53E
1/4 of Section	17	T.	19N	R.	53E

Mount Diablo Base and Meridian, Eureka County, Nevada, and is described by metes and bounds as follows:

Beginning at Corner No. 1, from which the North 1/4 Corner of Section 5 T19N R53E bears North a distance of 900 feet and then

bears West a distance of 1350 feet;

Thence South	a distance of	600	feet to Corner No. 2;
Thence West	a distance of	1500	feet to Corner No. 3;
Thence North	a distance of	600	feet to Corner No. 4;
Thence East	a distance of	1500	feet to Corner No. 1;

and the place of beginning.

The claim is contiguous to and is bounded by the following claims:

on the North	W2H # 37
on the East	W2H # 41
on the South	W2H # 41
on the West	W2H # 40

The work of location consisted of making maps as provided in NRS 517.040.

Corner No. 1, the NE Corner, is a 2 X 2 wood marked "NW Cor W/H#3"  
 Corner No. 2, the SE Corner, is a 2 X 2 wood marked "SE Cor W/H#3"  
 Corner No. 3, the SW Corner, is a 2 X 2 wood marked "SW Cor W/H#3"  
 Corner No. 4, the NW Corner, is a 2 X 2 wood marked "NW Cor W/H#3"

HOMESTAKE MINING COMPANY OF CALIFORNIA

By: [Signature]  
 Agent

STATE OF NEVADA  
 COUNTY OF Washoe  
 )  
 ) ss.  
 )

On this 6th day of August, 1993, personally appeared before me, a Notary Public, Jeffery P. Nole, as agent for Homestake Mining Company of California, a corporation, personally known or proved to me to be the person whose name subscribed to the above instrument who acknowledged he executed the foregoing instrument on behalf of said corporation.

[Signature]  
 Notary Public

My Commission expires: 8/22/94

PATRICIA A. CLARK  
 Notary Public - State of Nevada  
 Appointment Recorded in Washoe County  
 MY APPOINTMENT EXPIRES AUG. 22, 1994



[SEAL]

146202

EUREKA COUNTY, NEVADA  
 M.N. REBALEATI, RECORDER  
 FILE NO. 8,50

'93 AUG 26 P4:46

BOOK 250 PAGE 443  
 OFFICIAL RECORDS  
 RECORDED AT THE REQUEST OF  
Homestake Mining Co

BOOK 250 PAGE 444

CERTIFICATE OF LOCATION

(Nevada - Lode)

The undersigned HOMESTAKE MINING COMPANY OF CALIFORNIA, whose address is 650 California Street, 10th. Floor, San Francisco, California 94108, has located the lode mining claim, more particularly described below. The date of location is the 17th day of July, 19 93.

The number of linear feet claimed in length along the course of the vein, each way from the point of discovery, is 50 feet in a East direction and 1450 feet in a West direction. The width claimed on each side of the center of the vein is 300 feet. The general direction of the lode or vein, as near as may be determined, is East - West.

This lode mining claim is located in the

N1/4 of Section 17, T. 19N, R. 53E, 1/4 of Section, T. , R. , 1/4 of Section, T. , R. , 1/4 of Section, T. , R. , 1/4 of Section, T. , R. ,

Mount Diablo Base and Meridian, Eureka County, Nevada, and is described by metes and bounds as follows:

Beginning at Corner No. 1 from which the North 1/4 Corner of Section 5 T19N R53E bears North a distance of 9000 feet and then

bears East a distance of 150 feet;

Thence South a distance of 600 feet to Corner No. 2; Thence West a distance of 1500 feet to Corner No. 3; Thence North a distance of 600 feet to Corner No. 4; Thence East a distance of 1500 feet to Corner No. 1;

and the place of beginning.

The claim is contiguous to and is bounded by the following claims:

W2H# 38	on the North
W2H# 39	on the East
W2H# 42	on the South
W2H# 81	on the West

The work of location consisted of making maps as provided in NRS 517.040.

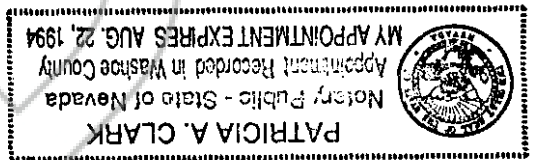
BOOK 250 PAGE 446

BOOK 250 PAGE 445  
OFFICIAL RECORDS  
RECORDED AT THE REQUEST OF  
Homestake Mining Co

'93 AUG 26 P 4:46

EUREKA COUNTY, NEVADA  
M.N. REBALEATI, RECORDER  
FILE NO. 8,50

146203



[SEAL]

My Commission expires: 8/22/94

Notary Public

*Patricia A. Clark*

On this 5<sup>th</sup> day of August, 19 93, personally appeared before me, a Notary Public, Jeffery P. Nicol, as agent for Homestake Mining Company of California, a corporation, personally known or proved to me to be the person whose name subscribed to the above instrument who acknowledged he executed the foregoing instrument on behalf of said corporation.

STATE OF NEVADA )  
COUNTY OF WASHOE ) ss.

By: *J.P. Nicol*  
Agent

HOMESTAKE MINING COMPANY OF CALIFORNIA

Corner No. 1, the NE Corner, is a 2 X 2 wood marked "NE Cor W.I.H.#40"  
Corner No. 2, the SE Corner, is a 2 X 2 wood marked "SE Cor W.I.H.#40"  
Corner No. 3, the SW Corner, is a 2 X 2 wood marked "SW Cor W.I.H.#40"  
Corner No. 4, the NW Corner, is a 2 X 2 wood marked "NW Cor W.I.H.#40"



CERTIFICATE OF LOCATION

(Nevada - Lode)

The undersigned HOMESTAKE MINING COMPANY OF CALIFORNIA, whose address is 650 California Street, 10th. Floor, San Francisco, California 94108, has located the lode mining claim, more particularly described below. The date of location is the 17th day of August, 19 93.

The number of linear feet claimed in length along the course of the vein, each way from the point of discovery, is 50 feet in a West direction and 1450 feet in a East direction. The width claimed on each side of the center of the vein is 200 feet. The general direction of the lode or vein, as near as may be determined, is East-West.

This lode mining claim is located in the

NE 1/4 of Section 13, T. 19N, R. 53E  
NW 1/4 of Section " , T. " , R. "  
1/4 of Section " , T. " , R. "  
1/4 of Section " , T. " , R. "  
1/4 of Section " , T. " , R. "

Mount Diablo Base and Meridian, Furka County, Nevada, and is described by metes and bounds as follows:

Beginning at Corner No. 1, from which the North 1/4 Corner of Section 5, Township 19 North, Range 53 East bears North a distance of 9600 feet and then West a distance of 1350 feet;

Thence South a distance of 400 feet to Corner No. 2;  
Thence West a distance of 1500 feet to Corner No. 3;  
Thence North a distance of 400 feet to Corner No. 4;  
Thence East a distance of 1500 feet to Corner No. 1;

and the place of beginning.

The claim is contiguous to and is bounded by the following claims:

WLL# 39 on the North  
WLL# 91 on the East  
WLL# 42 on the South  
WLL# 42 on the West

The work of location consisted of making maps as provided in NRS 517.040.

HOMESTAKE MINING COMPANY OF CALIFORNIA

Corner No. 1, the	NE	Corner, is a	2x2 Wood	marked "	NE Cor. U/LH #41
Corner No. 2, the	SE	Corner, is a	2x2 Wood	marked "	SE Cor. U/LH #41
Corner No. 3, the	SW	Corner, is a	2x2 Wood	marked "	SW Cor. U/LH #41
Corner No. 4, the	NW	Corner, is a	2x2 Wood	marked "	NW Cor. U/LH #41

STATE OF NEVADA

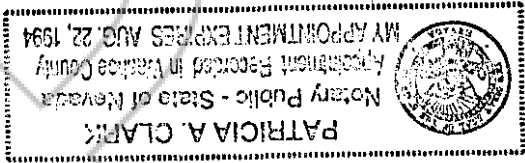
COUNTY OF Washoe

On this 18th day of August, 19 93, personally appeared before me, a Notary Public, G. L. Wilsey, as agent for Homestake Mining Company of California, a corporation, personally known or proved to me to be the person whose name subscribed to the above instrument who acknowledged he executed the foregoing instrument on behalf of said corporation.

By: G. L. Wilsey  
Agent

Patricia A. Clark  
Notary Public

My Commission expires: 8/22/94



[SEAL]

146204

EUREKA COUNTY, NEVADA  
M.N. REBALEATI, RECORDER  
FILE NO. 8,50

'93 AUG 26 P 4:46

BOOK 250 PAGE 447  
OFFICIAL RECORDS  
RECORDED AT THE REQUEST OF  
Homestake Mining Co

BOOK 250 PAGE 448

CERTIFICATE OF LOCATION

(Nevada - Lode)

The undersigned HOMESTAKE MINING COMPANY OF CALIFORNIA, whose address is 650 California Street, 10th. Floor, San Francisco, California 94108, has located the lode mining claim, more particularly described below. The date of location is the 17th day of August, 19 93.

The number of linear feet claimed in length along the course of the vein, each way from the point of discovery, is 50 feet in a East direction and 1450 feet in a West direction. The width claimed on each side of the center of the vein is 200 feet. The general direction of the lode or vein, as near as may be determined, is East-West.

This lode mining claim is located in the

NW 1/4 of Section 17, T. 19N, R. 53E  
1/4 of Section 17, T. 19N, R. 53E  
1/4 of Section 17, T. 19N, R. 53E  
1/4 of Section 17, T. 19N, R. 53E

Mount Diablo Base and Meridian, Eureka County, Nevada, and is described by metes and bounds as follows:

Beginning at Corner No. 1, from which the North 1/4 Corner of Section 5, Township 19 North, Range 53 East bears North a distance of 9600 feet and then East a distance of 150 feet;

Thence South a distance of 400 feet to Corner No. 2;  
Thence West a distance of 1500 feet to Corner No. 3;  
Thence North a distance of 400 feet to Corner No. 4;  
Thence East a distance of 1500 feet to Corner No. 1;

and the place of beginning.

The claim is contiguous to and is bounded by the following claims:

WLM # 40 on the North  
WLM # 41 on the East  
WLM # 83 on the South  
WLM # 83 on the West

The work of location consisted of making maps as provided in NRS 517.040.

Corner No. 1, the NE Corner, is a 2x2 wood marked "NE Cor. WLT#42"  
 Corner No. 2, the SE Corner, is a 2x2 wood marked "SE Cor. WLT#42"  
 Corner No. 3, the SW Corner, is a 2x2 wood marked "SW Cor. WLT#42"  
 Corner No. 4, the NW Corner, is a 2x2 wood marked "NW Cor. WLT#42"

HOMESTAKE MINING COMPANY OF CALIFORNIA


By: G.L. Wilsey Agent

STATE OF NEVADA )  
 ) ss. Washoe )  
 COUNTY OF )

On this 18th day of August, 19 93, personally appeared before me, a Notary Public, G.L. Wilsey, as agent for Homestake Mining Company of California, a corporation, personally known or proved to me to be the person whose name subscribed to the above instrument who acknowledged he executed the foregoing instrument on behalf of said corporation.

Patricia A. Clark  
 Notary Public

My Commission expires: 8/22/94



[SEAL]

146205

EUREKA COUNTY, NEVADA  
 M.N. REBALEATI, RECORDER  
 FILE NO. 8,50

'93 AUG 26 P 4:46

BOOK 250 PAGE 449  
 OFFICIAL RECORDS  
 RECORDED AT THE REQUEST OF  
Homestake Mining Co

BOOK 250 PAGE 450

CERTIFICATE OF LOCATION

(Nevada - Lode)

The undersigned HOMESTAKE MINING COMPANY OF CALIFORNIA, whose address is 650 California Street, 10th. Floor, San Francisco, California 94108, has located the lode mining claim, more particularly described below. The date of location is the 17th day of July, 19 93.

The number of linear feet claimed in length along the course of the vein, each way from the point of discovery, is 50 feet in a West direction and 1450 feet in a East direction. The width claimed on each side of the center of the vein is 300 feet. The general direction of the lode or vein, as near as may be determined, is East - West.

This lode mining claim is located in the

SE 31, T. 20N, R. 53E  
1/4 of Section, T., R.  
1/4 of Section, T., R.  
1/4 of Section, T., R.  
1/4 of Section, T., R.

Mount Diablo Base and Meridian, Eureka County, Nevada, and is described by metes and bounds as follows:

Beginning at Corner No. 1, from which the North 1/4 Corner of Section 5 T19N R53E bears South a distance of 2400 feet and then bears East a distance of 1650 feet;

Thence South a distance of 600 feet to Corner No. 2;  
Thence West a distance of 1500 feet to Corner No. 3;  
Thence North a distance of 600 feet to Corner No. 4;  
Thence East a distance of 1500 feet to Corner No. 1;

and the place of beginning.

The claim is contiguous to and is bounded by the following claims:

on the North \_\_\_\_\_  
on the East \_\_\_\_\_  
on the South \_\_\_\_\_  
on the West \_\_\_\_\_

The work of location consisted of making maps as provided in NRS 517.040.

Corner No. 1, the NE Corner, is a 2 X 2 wood marked "NE Cor W.L.H.#43"  
 Corner No. 2, the SE Corner, is a 2 X 2 wood marked "SE Cor W.L.H.#43"  
 Corner No. 3, the SW Corner, is a 2 X 2 wood marked "SW Cor W.L.H.#43"  
 Corner No. 4, the NW Corner, is a 2 X 2 wood marked "NW Cor W.L.H.#43"

HOMESTAKE MINING COMPANY OF CALIFORNIA


By: [Signature]  
 Agent

STATE OF NEVADA )  
 ) ss. Washoe )  
 COUNTY OF )

On this 5th day of August, 19 93, personally appeared before me, a Notary Public, Jeffery P. Bicol, as agent for Homestake Mining Company of California, a corporation, personally known or proved to me to be the person whose name subscribed to the above instrument who acknowledged he executed the foregoing instrument on behalf of said corporation.

[Signature]  
 Notary Public

My Commission expires: 8/22/94



[SEAL]

146206

EUREKA COUNTY, NEVADA  
 M.N. REBALEATI, RECORDER  
 FILE NO. 8,50

'93 AUG 26 P 4:46

BOOK 250 PAGE 451  
 OFFICIAL RECORDS  
 RECORDED AT THE REQUEST OF  
 Homestake Mining Co

BOOK 250 PAGE 452

CERTIFICATE OF LOCATION

(Nevada - Lode)

The undersigned HOMESTAKE MINING COMPANY OF CALIFORNIA, whose address is 650 California Street, 10th. Floor, San Francisco, California 94108, has located the lode mining claim, more particularly described below. The date of location is the 17th day of July, 19 93.

The number of linear feet claimed in length along the course of the vein, each way from the point of discovery, is 50 feet in a East direction and 1450 feet in a West direction. The width claimed on each side of the center of the vein is 300 feet. The general direction of the lode or vein, as near as may be determined, is East - West

This lode mining claim is located in the

SE	1/4 of Section	31	T.	20N	R.	53E
SW	1/4 of Section	31	T.	20N	R.	53E
	1/4 of Section		T.		R.	
	1/4 of Section		T.		R.	

Mount Diablo Base and Meridian, Eureka County, Nevada, and is described by metes and bounds as follows:

Beginning at Corner No. 1, from which the North 1/4 Corner of Section 5 T19N R53E bears South a distance of 2400 feet and then bears East a distance of 3150 feet;

Thence South	a distance of	600	feet to Corner No. 2;
Thence West	a distance of	1500	feet to Corner No. 3;
Thence North	a distance of	600	feet to Corner No. 4;
Thence East	a distance of	1500	feet to Corner No. 1;

and the place of beginning.

The claim is contiguous to and is bounded by the following claims:

on the North	on the	WLH #43
on the East	on the	WLH #46
on the South	on the	
on the West	on the	

The work of location consisted of making maps as provided in NRS 517.040.

Corner No. 1, the NE Corner, is a 2 X 2 wood marked "NE Cor W.L.H.#12"  
 Corner No. 2, the SE Corner, is a 2 X 2 wood marked "SE Cor W.L.H.#12"  
 Corner No. 3, the SW Corner, is a 2 X 2 wood marked "SW Cor W.L.H.#12"  
 Corner No. 4, the NW Corner, is a 2 X 2 wood marked "NW Cor W.L.H.#12"

HOMESTAKE MINING COMPANY OF CALIFORNIA


By: [Signature]  
 Agent

STATE OF NEVADA  
 COUNTY OF Washoe  
 )  
 ) ss.  
 )

On this 5th day of August, 19 93, personally appeared before me, a Notary Public, Jeffery P. Nicol, as agent for Homestake Mining Company of California, a corporation, personally known or proved to me to be the person whose name subscribed to the above instrument who acknowledged he executed the foregoing instrument on behalf of said corporation.

[Signature]  
 Notary Public

My Commission expires: 8/22/94



[SEAL]

146207

EUREKA COUNTY, NEVADA  
 M.N. REBALEATI, RECORDER  
 FILE NO. 8,50

'93 AUG 26 P4:47

BOOK 250 PAGE 453  
 OFFICIAL RECORDS  
 RECORDED AT THE REQUEST OF  
Homestake Mining Co

BOOK 250 PAGE 454



CERTIFICATE OF LOCATION

(Nevada - Lode)

The undersigned HOMESTAKE MINING COMPANY OF CALIFORNIA, whose address is 650 California Street, 10th. Floor, San Francisco, California 94108, has located the lode mining claim, more particularly described below. The date of location is the 17th day of JULY, 19 93.

The number of linear feet claimed in length along the course of the vein, each way from the point of discovery, is 50 feet in a West direction and 1450 feet in a East direction. The width claimed on each side of the center of the vein is 300 feet. The general direction of the lode or vein, as near as may be determined, is East - West.

This lode mining claim is located in the

SE 31, T. 20N, R. 53E  
1/4 of Section  
, T. , R.  
1/4 of Section  
, T. , R.  
1/4 of Section  
, T. , R.  
1/4 of Section  
, T. , R.

Mount Diablo Base and Meridian, Eureka County, Nevada, and is described by metes and bounds as follows:

Beginning at Corner No. 1, from which the North 1/4 Corner of Section 5 T19N R53E bears South a distance of 1800 feet and then bears East a distance of 1650 feet;

Thence South a distance of 600 feet to Corner No. 2;  
Thence West a distance of 1500 feet to Corner No. 3;  
Thence North a distance of 600 feet to Corner No. 4;  
Thence East a distance of 1500 feet to Corner No. 1;

and the place of beginning.

The claim is contiguous to and is bounded by the following claims:

W2H # 43 on the North  
W2H # 47 on the East  
W2H # 46 on the South  
West on the West

The work of location consisted of making maps as provided in NRS 517.040.

Corner No. 1, the NE Corner, is a 2 X 2 wood marked "NE Cor W/H# 45"  
 Corner No. 2, the SE Corner, is a 2 X 2 wood marked "SE Cor W/H# 45"  
 Corner No. 3, the SW Corner, is a 2 X 2 wood marked "SW Cor W/H# 45"  
 Corner No. 4, the NW Corner, is a 2 X 2 wood marked "NW Cor W/H# 45"

HOMESTAKE MINING COMPANY OF CALIFORNIA

By: [Signature]  
 Agent

STATE OF NEVADA )  
 ) ss. )  
 ) COUNTY OF Washoe )

On this 5th day of August, 1993, personally appeared before me, a Notary Public, Jeffery E. Niccol, as agent for Homestake Mining Company of California, a corporation, personally known or proved to me to be the person whose name subscribed to the above instrument who acknowledged he executed the foregoing instrument on behalf of said corporation.

[Signature]  
 Notary Public

My Commission expires: 8/22/94

[SEAL]  
 PATRICIA A. CLARK  
 Notary Public - State of Nevada  
 Appointment Recorded in Washoe County  
 MY APPOINTMENT EXPIRES AUG. 22, 1994

EUREKA COUNTY, NEVADA  
 M.N. REBALEATI, RECORDER  
 FILE NO. **146208**  
 FEE \$8.50

'93 AUG 26 P 4:47

BOOK 250 PAGE 455  
 OFFICIAL RECORDS  
 RECORDED AT THE REQUEST OF  
 Homestake Mining Co

BOOK 250 PAGE 456

CERTIFICATE OF LOCATION

(Nevada - Lode)

The undersigned HOMESTAKE MINING COMPANY OF CALIFORNIA, whose address is 650 California Street, 10th. Floor, San Francisco, California 94108, has located the lode mining claim, more particularly described below. The date of location is the 17th day of July, 19 93.

The number of linear feet claimed in length along the course of the vein, each way from the point of discovery, is 50 feet in a East direction and 1450 feet in a West direction. The width claimed on each side of the center of the vein is 300 feet. The general direction of the lode or vein, as near as may be determined, is East - West.

This lode mining claim is located in the

SE	1/4 of Section	31	T.	20N	R.	53E
SW	1/4 of Section	31	T.	20N	R.	53E
	1/4 of Section		T.		R.	
	1/4 of Section		T.		R.	

Mount Diablo Base and Meridian, Eureka County, Nevada, and is described by metes and bounds as follows:

Beginning at Corner No. 1, from which the North 1/4 Corner of Section 5 T19N R53E bears South a distance of 1800 feet and then bears East a distance of 3150 feet;

Thence South	a distance of	600	feet to Corner No. 2;
Thence West	a distance of	1500	feet to Corner No. 3;
Thence North	a distance of	600	feet to Corner No. 4;
Thence East	a distance of	1500	feet to Corner No. 1;

and the place of beginning.

The claim is contiguous to and is bounded by the following claims:

on the North	WLH # 24
on the East	WLH # 45
on the South	WLH # 48
on the West	-

The work of location consisted of making maps as provided in NRS 517.040.

Corner No. 1, the NE Corner, is a 2 X 2 wood marked "NE Cor W1H#26"  
 Corner No. 2, the SE Corner, is a 2 X 2 wood marked "SE Cor W1H#26"  
 Corner No. 3, the SW Corner, is a 2 X 2 wood marked "SW Cor W1H#26"  
 Corner No. 4, the NW Corner, is a 2 X 2 wood marked "NW Cor W1H#26"

HOMESTAKE MINING COMPANY OF CALIFORNIA

By: *[Signature]*  
 Agent

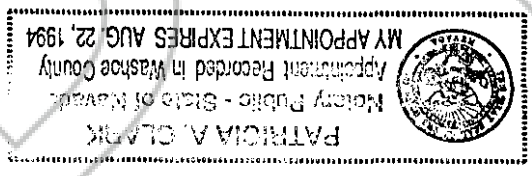
STATE OF NEVADA )  
 ) ss. )  
 COUNTY OF Washoe )

On this 5th day of August, 1993, personally appeared before me, a Notary Public, Jeffrey P. Nicol, as agent for Homestake Mining Company of California, a corporation, personally known or proved to me to be the person whose name subscribed to the above instrument who acknowledged he executed the foregoing instrument on behalf of said corporation.

*[Signature]*  
 Notary Public

My Commission expires: 8/22/94

[SEAL]



EUREKA COUNTY, NEVADA  
 M.N. REBALEATI, RECORDER  
 FILE NO. **146209**  
 FEE \$ 8,50

'93 AUG 26 P4:47

BOOK 250 PAGE 457  
 OFFICIAL RECORDS  
 RECORDED AT THE REQUEST OF  
 Homestake Mining Co

BOOK 250 PAGE 458

CERTIFICATE OF LOCATION

(Nevada - Lode)

The undersigned HOMESTAKE MINING COMPANY OF CALIFORNIA, whose address is 650 California Street, 10th. Floor, San Francisco, California 94108, has located the lode mining claim, more particularly described below. The date of location is the 17th day of July, 19 93.

The number of linear feet claimed in length along the course of the vein, each way from the point of discovery, is 50 feet in a West direction and 1450 feet in a East direction. The width claimed on each side of the center of the vein is 300 feet. The general direction of the lode or vein, as near as may be determined, is East - West.

This lode mining claim is located in the

SE 1/4 of Section 31, T. 20N, R. 53E  
1/4 of Section 32, T. 20N, R. 53E  
1/4 of Section 33, T. 20N, R. 53E  
1/4 of Section 34, T. 20N, R. 53E

Mount Diablo Base and Meridian, Eureka County, Nevada, and is described by metes and bounds as follows:

Beginning at Corner No. 1, from which the North 1/4 Corner of Section 5 T19N R53E bears South a distance of 1200 feet and then

bears East a distance of 1050 feet;

Thence South a distance of 600 feet to Corner No. 2;  
Thence West a distance of 1500 feet to Corner No. 3;  
Thence North a distance of 600 feet to Corner No. 4;  
Thence East a distance of 1500 feet to Corner No. 1;

and the place of beginning.

The claim is contiguous to and is bounded by the following claims:

LSLH # 45 on the North  
LSLH # 49 on the East  
LSLH # 48 on the South  
LSLH # 48 on the West

The work of location consisted of making maps as provided in NRS 517.040.

Corner No. 1, the NE Corner, is a 2 X 2 wood marked "NE Cor W/H#47"  
 Corner No. 2, the SE Corner, is a 2 X 2 wood marked "SE Cor W/H#47"  
 Corner No. 3, the SW Corner, is a 2 X 2 wood marked "SW Cor W/H#47"  
 Corner No. 4, the NW Corner, is a 2 X 2 wood marked "NW Cor W/H#47"

HOMESTAKE MINING COMPANY OF CALIFORNIA


By: *Jeffery P. Nigol*  
 Agent

STATE OF NEVADA )  
 ) ss. )  
 COUNTY OF Washoe

On this 5th day of August, 1993, personally appeared before me, a Notary Public, Jeffery P. Nigol, as agent for Homestake Mining Company of California, a corporation, personally known or proved to me to be the person whose name subscribed to the above instrument who acknowledged he executed the foregoing instrument on behalf of said corporation.

*Patricia A. Clark*  
 Notary Public

My Commission expires: 8/22/94



[SEAL]

146210

EUREKA COUNTY, NEVADA  
 M.N. REBALEATI, RECORDER  
 FILE NO. 8,50

'93 AUG 26 P4:47

BOOK 250 PAGE 459  
 OFFICIAL RECORDS  
 RECORDED AT THE REQUEST OF  
 Homestake Mining Co

BOOK 250 PAGE 460

CERTIFICATE OF LOCATION

(Nevada - Lode)

The undersigned HOMESTAKE MINING COMPANY OF CALIFORNIA, whose address is 650 California Street, 10th. Floor, San Francisco, California 94108, has located the lode mining claim, more particularly described below. The date of location is the 17th day of July, 19 93.

The number of linear feet claimed in length along the course of the vein, each way from the point of discovery, is 50 feet in a East direction and 1450 feet in a West direction. The width claimed on each side of the center of the vein is 300 feet. The general direction of the lode or vein, as near as may be determined, is East - West.

This lode mining claim is located in the

SE 1/4 of Section 31, T. 20N, R. 53E  
SW 1/4 of Section 31, T. 20N, R. 53E  
1/4 of Section \_\_\_\_\_, T. \_\_\_\_\_, R. \_\_\_\_\_  
1/4 of Section \_\_\_\_\_, T. \_\_\_\_\_, R. \_\_\_\_\_  
1/4 of Section \_\_\_\_\_, T. \_\_\_\_\_, R. \_\_\_\_\_

Mount Diablo Base and Meridian, Eureka County, Nevada, and is described by metes and bounds as follows:

Beginning at Corner No. 1, from which the North 1/4 Corner of Section 5 119N R53E bears South a distance of 1200 feet and then bears East a distance of 3150 feet;

Thence South a distance of 600 feet to Corner No. 2;  
Thence West a distance of 1500 feet to Corner No. 3;  
Thence North a distance of 600 feet to Corner No. 4;  
Thence East a distance of 1500 feet to Corner No. 1;

and the place of beginning.

The claim is contiguous to and is bounded by the following claims:

on the North WLH #46  
on the East WLH #47  
on the South WLH #50  
on the West \_\_\_\_\_

The work of location consisted of making maps as provided in NRS 517.040.

Corner No. 1, the NE Corner, is a 2 X 2 wood marked "NE Cor W/H#48"  
 Corner No. 2, the SE Corner, is a 2 X 2 wood marked "SE Cor W/H#48"  
 Corner No. 3, the SW Corner, is a 2 X 2 wood marked "SW Cor W/H#48"  
 Corner No. 4, the NW Corner, is a 2 X 2 wood marked "NW Cor W/H#48"

HOMESTAKE MINING COMPANY OF CALIFORNIA

By: [Signature]  
 Agent

STATE OF NEVADA )  
 ) ss. )  
 COUNTY OF Washoe )

On this 5th day of August, 1993, personally appeared before me, a Notary Public, Jeffery R. Niggi, as agent for Homestake Mining Company of California, a corporation, personally known or proved to me to be the person whose name subscribed to the above instrument who acknowledged he executed the foregoing instrument on behalf of said corporation.

Patricia A. Clark  
 Notary Public

My Commission expires: 8/22/94

[SEAL]  
 PATRICIA A. CLARK  
 Notary Public - State of Nevada  
 Appointment Recorded in Washoe County  
 MY APPOINTMENT EXPIRES AUG. 22, 1994

146211

EUREKA COUNTY, NEVADA  
 M.M. REBALEATI, RECORDER  
 FILE NO. 8,50

'93 AUG 26 P4:47

BOOK 250 PAGE 461  
 OFFICIAL RECORDS  
 RECORDED AT THE REQUEST OF  
 Homestake Mining Co

BOOK 250 PAGE 462



CERTIFICATE OF LOCATION

(Nevada - Lode)

The undersigned HOMESTAKE MINING COMPANY OF CALIFORNIA, whose address is 650 California Street, 10th. Floor, San Francisco, California 94108, has located the lode mining claim, more particularly described below. The date of location is the 17th day of JULY, 19 93.

The number of linear feet claimed in length along the course of the vein, each way from the point of discovery, is 50 feet in a West direction and 1450 feet in a East direction. The width claimed on each side of the center of the vein is 300 feet. The general direction of the lode or vein, as near as may be determined, is East - West.

This lode mining claim is located in the

SE 1/4 of Section 31, T. 20N, R. 53E  
1/4 of Section 31, T. 20N, R. 53E  
1/4 of Section 31, T. 20N, R. 53E  
1/4 of Section 31, T. 20N, R. 53E

Mount Diablo Base and Meridian, Eureka County, Nevada, and

is described by metes and bounds as follows:

Beginning at Corner No. 1, from which the North 1/4 Corner of Section 5 119N R53E bears South a distance of 600 feet and then

bears East a distance of 1650 feet;

Thence South a distance of 600 feet to Corner No. 2;  
Thence West a distance of 1500 feet to Corner No. 3;  
Thence North a distance of 600 feet to Corner No. 4;  
Thence East a distance of 1500 feet to Corner No. 1;

and the place of beginning.

The claim is contiguous to and is bounded by the following claims:

WLMH #27 on the North  
WLMH #31 on the East  
WLMH #50 on the South  
WLMH #50 on the West

The work of location consisted of making maps as provided in NRS 517.040.

BOOK 250 PAGE 464

BOOK 250 PAGE 463  
OFFICIAL RECORDS  
RECORDED AT THE REQUEST OF  
Homestake Mining Co

'93 AUG 26 P 4:47

EUREKA COUNTY, NEVADA  
M.N. REBALEATI, RECORDER  
FILE NO. 8,50

146212

PATRICIA A. CLARK  
Notary Public - State of Nevada  
Appointment Recorded in Washoe County  
MY APPOINTMENT EXPIRES AUG. 22, 1994



[SEAL]

My Commission expires: 8/22/94

On this 26th day of August, 1993, personally appeared before me, a Notary Public, Jeffrey P. Nicol, as agent for Homestake Mining Company of California, a corporation, personally known or proved to me to be the person whose name subscribed to the above instrument who acknowledged he executed the foregoing instrument on behalf of said corporation.

*Patricia A. Clark*  
Notary Public

STATE OF NEVADA )  
COUNTY OF Washoe ) ss.

By: *J.P. Nicol*  
Agent

HOMESTAKE MINING COMPANY OF CALIFORNIA

Corner No. 1, the NE Corner, is a 2 X 2 wood marked "NE Cor W.L.H.#49"  
Corner No. 2, the SE Corner, is a 2 X 2 wood marked "SE Cor W.L.H.#49"  
Corner No. 3, the SW Corner, is a 2 X 2 wood marked "SW Cor W.L.H.#49"  
Corner No. 4, the NW Corner, is a 2 X 2 wood marked "NW Cor W.L.H.#49"

CERTIFICATE OF LOCATION

(Nevada - Lode)

The undersigned HOMESTAKE MINING COMPANY OF CALIFORNIA, whose address is 650 California Street, 10th. Floor, San Francisco, California 94108, has located the lode mining claim, more particularly described below. The date of location is the 17th day of July, 19 93.

The number of linear feet claimed in length along the course of the vein, each way from the point of discovery, is 50 feet in a East direction and 1450 feet in a West direction. The width claimed on each side of the center of the vein is 300 feet. The general direction of the lode or vein, as near as may be determined, is East - West.

This lode mining claim is located in the

SE	1/4 of Section 31	T. 20N	R. 53E
SW	1/4 of Section 31	T. 20N	R. 53E
	1/4 of Section	T.	R.
	1/4 of Section	T.	R.

Mount Diablo Base and Meridian, Eureka County, Nevada, and is described by metes and bounds as follows:

Beginning at Corner No. 1, from which the North 1/4 Corner of Section 5 T19N R53E bears South a distance of 600 feet and then

bears East a distance of 3150 feet;

Thence South	a distance of 600	feet to Corner No. 2;
Thence West	a distance of 1500	feet to Corner No. 3;
Thence North	a distance of 600	feet to Corner No. 4;
Thence East	a distance of 1500	feet to Corner No. 1;

and the place of beginning.

The claim is contiguous to and is bounded by the following claims:

W2H # 218	on the North
W2H # 219	on the East
W2H # 52	on the South
	on the West

The work of location consisted of making maps as provided in NRS 517.040.

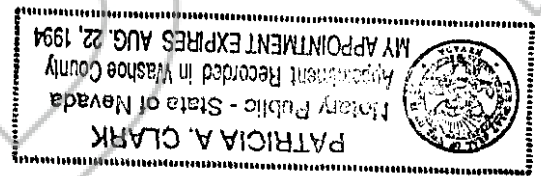
BOOK 250 PAGE 466

BOOK 250 PAGE 465  
OFFICIAL RECORDS  
RECORDED AT THE REQUEST OF  
Homestake Mining Co

'93 AUG 26 P 4:47

EUREKA COUNTY, NEVADA  
M.N. REBALEATI, RECORDER  
FILE NO. FEE \$ 8.50

146213



[SEAL]

My Commission expires: 8/22/94

On this 5th day of August, 19-93, personally appeared before me, a Notary Public, Jeffrey P. Niggel, as agent for Homestake Mining Company of California, a corporation, personally known or proved to me to be the person whose name subscribed to the above instrument who acknowledged he executed the foregoing instrument on behalf of said corporation.

Patricia A. Clark  
Notary Public

STATE OF NEVADA )  
COUNTY OF Washoe ) ss.

By: [Signature]  
Agent

HOMESTAKE MINING COMPANY OF CALIFORNIA

Corner No. 1, the NE Corner, is a 2 X 2 wood marked "NE Cor W.L.H.#37"  
Corner No. 2, the SE Corner, is a 2 X 2 wood marked "SE Cor W.L.H.#37"  
Corner No. 3, the SW Corner, is a 2 X 2 wood marked "SW Cor W.L.H.#37"  
Corner No. 4, the NW Corner, is a 2 X 2 wood marked "NW Cor W.L.H.#37"

CERTIFICATE OF LOCATION

(Nevada - Lode)

The undersigned HOMESTAKE MINING COMPANY OF CALIFORNIA, whose address is 650 California Street, 10th. Floor, San Francisco, California 94108, has located the Lode Mining Claim, more particularly described below. The date of location is the 17th day of July, 19 93.

The number of linear feet claimed in length along the course of the vein, each way from the point of discovery, is 50 feet in a West direction and 1450 feet in a East direction. The width claimed on each side of the center of the vein is 300 feet. The general direction of the lode or vein, as near as may be determined, is East - West.

This lode mining claim is located in the

1/4 of Section 5	T. 19N	R. 53E
1/4 of Section 6	T. 19N	R. 53E
1/4 of Section 7	T. 19N	R. 53E
1/4 of Section 8	T. 19N	R. 53E

Mount Diablo Base and Meridian, Eureka County, Nevada, and is described by metes and bounds as follows:

Beginning at Corner No. 1, from which the North 1/4 Corner of Section 5 T19N R53E bears East a distance of 1650 feet and then

bears a distance of feet;

Thence South	a distance of	600	feet to Corner No. 2;
Thence West	a distance of	1500	feet to Corner No. 3;
Thence North	a distance of	600	feet to Corner No. 4;
Thence East	a distance of	1500	feet to Corner No. 1;

and the place of beginning.

The claim is contiguous to and is bounded by the following claims:

on the North	WLH # 49
on the East	WLH # 10
on the South	WLH # 53
on the West	WLH # 52

The work of location consisted of making maps as provided in NRS 517.040.

Corner No. 1, the NE Corner, is a 2 X 2 wood marked "NE Cor W/H#50"  
 Corner No. 2, the SE Corner, is a 2 X 2 wood marked "SE Cor W/H#50"  
 Corner No. 3, the SW Corner, is a 2 X 2 wood marked "SW Cor W/H#50"  
 Corner No. 4, the NW Corner, is a 2 X 2 wood marked "NW Cor W/H#50"

HOMESTAKE MINING COMPANY OF CALIFORNIA

By: [Signature]  
 Agent


STATE OF NEVADA  
 )  
 ) ss. Washoe  
 )  
 ) COUNTY OF Washoe

On this 5th day of August, 1993, personally appeared before me, a Notary Public, Jeffery P. Nigel, as agent for Homestake Mining Company of California, a corporation, personally known or proved to me to be the person whose name subscribed to the above instrument who acknowledged he executed the foregoing instrument on behalf of said corporation.

[Signature]  
 Notary Public

My Commission expires: 8/22/94

[SEAL]



EUREKA COUNTY, NEVADA  
 M.N. REBALEATI, RECORDER  
 FILE NO. **146214**  
 FEE \$ 8.50

'93 AUG 26 P4:47

BOOK 250 PAGE 467  
 OFFICIAL RECORDS  
 RECORDED AT THE REQUEST OF  
 Homestake Mining Co

BOOK 250 PAGE 468

CERTIFICATE OF LOCATION

(Nevada - Lode)

The undersigned HOMESTAKE MINING COMPANY OF CALIFORNIA, whose address is 650 California Street, 10th. Floor, San Francisco, California 94108, has located the lode mining claim, more particularly described below. The date of location is the 17th day of July, 19 93.

The number of linear feet claimed in length along the course of the vein, each way from the point of discovery, is 50 feet in a East direction and 1450 feet in a West direction. The width claimed on each side of the center of the vein is 300 feet. The general direction of the lode or vein, as near as may be determined, is East - West.

This lode mining claim is located in the

NE 1/4 of Section 6, T. 19N, R. 53E, 1/4 of Section 6, T. 19N, R. 53E, 1/4 of Section 6, T. 19N, R. 53E, 1/4 of Section 6, T. 19N, R. 53E.

Mount Diablo Base and Meridian, Eureka County, Nevada, and is described by metes and bounds as follows:

Beginning at Corner No. 1, from which the North 1/4 Corner of Section 5 T19N R53E bears East a distance of 3150 feet and then

bears a distance of feet;

Thence South a distance of 600 feet to Corner No. 2; Thence West a distance of 1500 feet to Corner No. 3; Thence North a distance of 600 feet to Corner No. 4; Thence East a distance of 1500 feet to Corner No. 1;

and the place of beginning.

The claim is contiguous to and is bounded by the following claims:

on the North W2H #50 on the East W2H #51 on the South W2H #54 on the West

The work of location consisted of making maps as provided in NRS 517.040.

Corner No. 1, the NE Corner, is a 2 X 2 wood marked "NE Cor W/H#57"  
 Corner No. 2, the SE Corner, is a 2 X 2 wood marked "SE Cor W/H#57"  
 Corner No. 3, the SW Corner, is a 2 X 2 wood marked "SW Cor W/H#57"  
 Corner No. 4, the NW Corner, is a 2 X 2 wood marked "NW Cor W/H#57"

HOMESTAKE MINING COMPANY OF CALIFORNIA

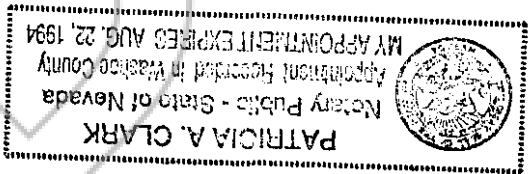
By: [Signature]  
 Agent

STATE OF NEVADA  
 )  
 ) ss. Washoe  
 )  
 COUNTY OF

On this 5th day of August, 19 93, personally appeared before me, a Notary Public, Jeffery P. Nicol, as agent for Homestake Mining Company of California, a corporation, personally known or proved to me to be the person whose name subscribed to the above instrument who acknowledged he executed the foregoing instrument on behalf of said corporation.

[Signature: Patricia A. Clark]  
 Notary Public

My Commission expires: 8/22/94



[SEAL]

146215

EUREKA COUNTY, NEVADA  
 M.N. REBALEATI, RECORDER  
 FILE NO. 8,50

'93 AUG 26 P 4:47

BOOK 250 PAGE 469  
 OFFICIAL RECORDS  
 RECORDED AT THE REQUEST OF  
 Homestake Mining Co

BOOK 250 PAGE 470



CERTIFICATE OF LOCATION

(Nevada - Lode)

The undersigned HOMESTAKE MINING COMPANY OF CALIFORNIA, whose address is 650 California Street, 10th. Floor, San Francisco, California 94108, has located the lode mining claim, more particularly described below. The date of location is the 17th day of July, 19 93.

The number of linear feet claimed in length along the course of the vein, each way from the point of discovery, is 50 feet in a West direction and 1450 feet in a East direction. The width claimed on each side of the center of the vein is 300 feet. The general direction of the lode or vein, as near as may be determined, is East - West.

This lode mining claim is located in the

1/4 of Section 5	T. 19N	R. 53E
1/4 of Section 6	T. 19N	R. 53E
1/4 of Section 5	T. 19N	R. 53E
1/4 of Section 6	T. 19N	R. 53E

Mount Diablo Base and Meridian, Eureka County, Nevada, and is described by metes and bounds as follows:

Beginning at Corner No. 1, from which the North 1/4 Corner of Section 5 T19N R53E bears North a distance of 600 feet and then

bears East a distance of 1650 feet;

Thence South	a distance of 600	feet to Corner No. 2;
Thence West	a distance of 1500	feet to Corner No. 3;
Thence North	a distance of 600	feet to Corner No. 4;
Thence East	a distance of 1500	feet to Corner No. 1;

and the place of beginning.

The claim is contiguous to and is bounded by the following claims:

W2H# 51	on the North
W2H# 12	on the East
W2H# 55	on the South
W2H# 54	on the West

The work of location consisted of making maps as provided in NRS 517.040.

Corner No. 1, the NE Corner, is a 2 X 2 wood marked "NE Cor W.L.H.#52"  
 Corner No. 2, the SE Corner, is a 2 X 2 wood marked "SE Cor W.L.H.#52"  
 Corner No. 3, the SW Corner, is a 2 X 2 wood marked "SW Cor W.L.H.#52"  
 Corner No. 4, the NW Corner, is a 2 X 2 wood marked "NW Cor W.L.H.#52"

HOMESTAKE MINING COMPANY OF CALIFORNIA

By: [Signature]  
 Agent

STATE OF NEVADA )  
 ) ss. )  
 COUNTY OF Washoe )

On this 5th day of August 19 93, personally appeared before me, a Notary Public, Jeffery P. Nicol, as agent for Homestake Mining Company of California, a corporation, personally known or proved to me to be the person whose name subscribed to the above instrument who acknowledged he executed the foregoing instrument on behalf of said corporation.

[Signature: Patricia A. Clark]  
 Notary Public

My Commission expires: 8/22/94

PATRICIA A. CLARK  
 Notary Public - State of Nevada  
 Appointment Recorded in Washoe County  
 MY APPOINTMENT EXPIRES AUG. 22, 1994



[SEAL]

'93 AUG 26 P 4:47  
 EUREKA COUNTY, NEVADA  
 M.N. REBALEATI, RECORDER  
 FILE NO. 146216

BOOK 250 PAGE 471  
 OFFICIAL RECORDS  
 RECORDED AT THE REQUEST OF  
 Homestake Mining Co

BOOK 250 PAGE 472

CERTIFICATE OF LOCATION

(Nevada - Lode)

The undersigned HOMESTAKE MINING COMPANY OF CALIFORNIA, whose address is 650 California Street, 10th. Floor, San Francisco, California 94108, has located the lode mining claim, more particularly described below. The date of location is the 17th day of July, 19 93.

The number of linear feet claimed in length along the course of the vein, each way from the point of discovery, is 50 feet in a East direction and 1450 feet in a West direction. The width claimed on each side of the center of the vein is 300 feet. The general direction of the lode or vein, as near as may be determined, is East - West.

This lode mining claim is located in the

1/4 of Section 6	, T. 19N	R. 53E
1/4 of Section 6	, T. 19N	R. 53E
1/4 of Section 6	, T. 19N	R. 53E
1/4 of Section 6	, T. 19N	R. 53E

Mount Diablo Base and Meridian, Eureka County, Nevada, and is described by metes and bounds as follows:

Beginning at Corner No. 1, from which the North 1/4 Corner of Section 5 19N R53E bears North a distance of 600 feet and then bears East a distance of 3150 feet;

Thence South	a distance of	600	feet to Corner No. 2;
Thence West	a distance of	1500	feet to Corner No. 3;
Thence North	a distance of	600	feet to Corner No. 4;
Thence East	a distance of	1500	feet to Corner No. 1;

and the place of beginning.

The claim is contiguous to and is bounded by the following claims:

on the North	WLM # 52
on the East	WLM # 53
on the South	WLM # 56
on the West	

The work of location consisted of making maps as provided in NRS 517.040.

Corner No. 1, the NE Corner, is a 2 X 2 wood marked "NE Cor WIH#53"  
 Corner No. 2, the SE Corner, is a 2 X 2 wood marked "SE Cor WIH#53"  
 Corner No. 3, the SW Corner, is a 2 X 2 wood marked "SW Cor WIH#53"  
 Corner No. 4, the NW Corner, is a 2 X 2 wood marked "NW Cor WIH#53"

HOMESTAKE MINING COMPANY OF CALIFORNIA

By: [Signature]  
 Agent


STATE OF NEVADA  
 COUNTY OF Washoe  
 ) ss.  
 )

On this 5th day of August, 19 93, personally appeared before me, a Notary Public, Henry P. Nicol, as agent for Homestake Mining Company of California, a corporation, personally known or proved to me to be the person whose name subscribed to the above instrument who acknowledged he executed the foregoing instrument on behalf of said corporation.

[Signature]  
 Notary Public

My Commission expires: 8/22/94

[SEAL]



146217

EUREKA COUNTY, NEVADA  
 M.N. REBALEATI, RECORDER  
 FILE NO. FEE \$ 8.50

'93 AUG 26 P4:47

BOOK 250 PAGE 473  
 OFFICIAL RECORDS  
 RECORDED AT THE REQUEST OF  
 Homestake Mining Co

BOOK 250 PAGE 474

CERTIFICATE OF LOCATION

(Nevada - Lode)

The undersigned HOMESTAKE MINING COMPANY OF CALIFORNIA, whose address is 650 California Street, 10th. Floor, San Francisco, California 94108, has located the lode mining claim, more particularly described below. The date of location is the 17th day of July, 19 93.

The number of linear feet claimed in length along the course of the vein, each way from the point of discovery, is 50 feet in a West direction and 1450 feet in a East direction. The width claimed on each side of the center of the vein is 300 feet. The general direction of the lode or vein, as near as may be determined, is East - West.

This lode mining claim is located in the

1/4 of Section 5, T. 19N, R. 53E  
1/4 of Section 6, T. 19N, R. 53E  
1/4 of Section 7, T. 19N, R. 53E  
1/4 of Section 8, T. 19N, R. 53E

Mount Diablo Base and Meridian, Eureka County, Nevada, and is described by metes and bounds as follows:

Beginning at Corner No. 1, from which the North 1/4 Corner of Section 5 119N R53E bears North a distance of 1200 feet and then bears East a distance of 1650 feet;

Thence South a distance of 600 feet to Corner No. 2;  
Thence West a distance of 1500 feet to Corner No. 3;  
Thence North a distance of 600 feet to Corner No. 4;  
Thence East a distance of 1500 feet to Corner No. 1;

and the place of beginning.

The claim is contiguous to and is bounded by the following claims:

W2H# 53 on the North  
W2H# 54 on the East  
W2H# 57 on the South  
W2H# 56 on the West

The work of location consisted of making maps as provided in NRS 517.040.

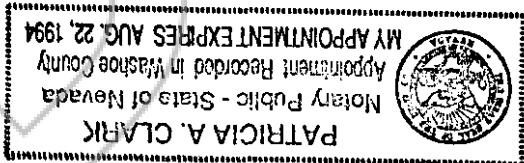
BOOK 250 PAGE 475

BOOK 250 PAGE 475  
OFFICIAL RECORDS  
RECORDED AT THE REQUEST OF  
Homestake Mining Co

'93 AUG 26 P 4:48

EUREKA COUNTY, NEVADA  
M.N. REBALEATI, RECORDER  
FILE NO. 8,150

146218



[SEAL]

My Commission expires: 8/22/94

On this 5th day of August, 1993, personally appeared before me, a Notary Public, Jeffery P. Nicol, as agent for Homestake Mining Company of California, a corporation, personally known or proved to me to be the person whose name subscribed to the above instrument who acknowledged he executed the foregoing instrument on behalf of said corporation.

Patricia A. Clark  
Notary Public

STATE OF NEVADA  
)  
) ss. )  
) COUNTY OF Washoe

By: [Signature]  
Agent

HOMESTAKE MINING COMPANY OF CALIFORNIA

Corner No. 1, the NE Corner, is a 2 X 2 wood marked "NE Cor W.L.H.#55"  
Corner No. 2, the SE Corner, is a 2 X 2 wood marked "SE Cor W.L.H.#55"  
Corner No. 3, the SW Corner, is a 2 X 2 wood marked "SW Cor W.L.H.#55"  
Corner No. 4, the NW Corner, is a 2 X 2 wood marked "NW Cor W.L.H.#55"

CERTIFICATE OF LOCATION

(Nevada - Lode)

The undersigned HOMESTAKE MINING COMPANY OF CALIFORNIA, whose address is 650 California Street, 10th. Floor, San Francisco, California 94108, has located the lode mining claim, more particularly described below. The date of location is the 17th day of July, 19 93.

The number of linear feet claimed in length along the course of the vein, each way from the point of discovery, is 50 feet in a East direction and 1450 feet in a West direction. The width claimed on each side of the center of the vein is 300 feet. The general direction of the lode or vein, as near as may be determined, is East - West.

This lode mining claim is located in the

SE 1/4 of Section 6, T. 19N, R. 53E  
1/4 of Section 7, T. 19N, R. 53E  
1/4 of Section 8, T. 19N, R. 53E  
1/4 of Section 9, T. 19N, R. 53E

Mount Diablo Base and Meridian, Eureka County, Nevada, and is described by metes and bounds as follows:

Beginning at Corner No. 1, from which the North 1/4 Corner of Section 5 T19N R53E bears North a distance of 1200 feet and then

bears East a distance of 3150 feet;

Thence South a distance of 600 feet to Corner No. 2;  
Thence West a distance of 1500 feet to Corner No. 3;  
Thence North a distance of 600 feet to Corner No. 4;  
Thence East a distance of 1500 feet to Corner No. 1;

and the place of beginning.

The claim is contiguous to and is bounded by the following claims:

WLH # 54 on the North  
WLH # 55 on the East  
WLH # 58 on the South  
\_\_\_\_\_ on the West

The work of location consisted of making maps as provided in NRS 517.040.

Corner No. 1, the NE Corner, is a 2 X 2 wood marked "NE COR W1H#30"  
 Corner No. 2, the SE Corner, is a 2 X 2 wood marked "SE COR W1H#30"  
 Corner No. 3, the SW Corner, is a 2 X 2 wood marked "SW COR W1H#30"  
 Corner No. 4, the NW Corner, is a 2 X 2 wood marked "NW COR W1H#30"

HOMESTAKE MINING COMPANY OF CALIFORNIA

By: [Signature]  
 Agent

STATE OF NEVADA )  
 ) ss. )  
 COUNTY OF Washoe )

On this 5th day of August, 19 93, personally appeared before me, a Notary Public, Jeffery P. Nicol, as agent for Homestake Mining Company of California, a corporation, personally known or proved to me to be the person whose name subscribed to the above instrument who acknowledged he executed the foregoing instrument on behalf of said corporation.

[Signature]  
 Notary Public

My Commission expires: 8/22/94

[SEAL]

BOOK 250 PAGE 477  
 OFFICIAL RECORDS  
 RECORDED AT THE REQUEST OF  
 Homestake Mining Co  
 '93 AUG 26 P 4:48  
 EUREKA COUNTY, NEVADA  
 M.M. REBALEATI, RECORDER  
 FILE NO. **146219**  
 FEE \$8.50

BOOK 250 PAGE 478



CERTIFICATE OF LOCATION

(Nevada - Lode)

The undersigned HOMESTAKE MINING COMPANY OF CALIFORNIA, whose address is 650 California Street, 10th. Floor, San Francisco, California 94108, has located the lode mining claim, more particularly described below. The date of location is the 17th day of July, 19 93.

The number of linear feet claimed in length along the course of the vein, each way from the point of discovery, is 50 feet in a West direction and 1450 feet in a East direction. The width claimed on each side of the center of the vein is 300 feet. The general direction of the lode or vein, as near as may be determined, is East - West.

This lode mining claim is located in the

SW	1/4 of Section 5	T. 19N	R. 53E
SE	1/4 of Section 6	T. 19N	R. 53E
NE	1/4 of Section 7	T. 19N	R. 53E
NW	1/4 of Section 8	T. 19N	R. 53E

Mount Diablo Base and Meridian, Eureka County, Nevada, and is described by metes and bounds as follows:

Beginning at Corner No. 1, from which the North 1/4 Corner of Section 5 19N R53E bears North a distance of 1800 feet and then

bears East a distance of 1650 feet;

South	a distance of 600	feet to Corner No. 2;
West	a distance of 1500	feet to Corner No. 3;
North	a distance of 600	feet to Corner No. 4;
East	a distance of 1500	feet to Corner No. 1;

and the place of beginning.

The claim is contiguous to and is bounded by the following claims:

on the North	W2H # 55
on the East	W2H # 16
on the South	W2H # 59
on the West	W2H # 58

The work of location consisted of making maps as provided in NRS 517.040.

Corner No. 1, the NE Corner, is a 2 X 2 wood marked "NE COR W/H#57"  
 Corner No. 2, the SE Corner, is a 2 X 2 wood marked "SE COR W/H#57"  
 Corner No. 3, the SW Corner, is a 2 X 2 wood marked "SW COR W/H#57"  
 Corner No. 4, the NW Corner, is a 2 X 2 wood marked "NW COR W/H#57"

HOMESTAKE MINING COMPANY OF CALIFORNIA

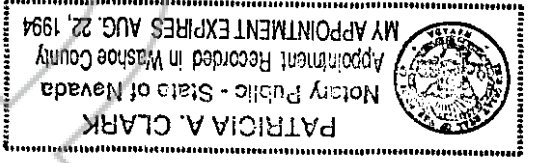
By: [Signature]  
 Agent

STATE OF NEVADA )  
 ) ss. )  
 COUNTY OF Washoe )

On this 5th day of August, 1993, personally appeared before me, a Notary Public, Jeffery P. Nicoli, as agent for Homestake Mining Company of California, a corporation, personally known or proved to me to be the person whose name subscribed to the above instrument who acknowledged he executed the foregoing instrument on behalf of said corporation.

[Signature]  
 Notary Public

My Commission expires: 8/22/94



[SEAL]

EUREKA COUNTY, NEVADA  
 M.N. REBALEATI, RECORDER  
 FILE NO. **146220**

'93 AUG 26 P 4:48

BOOK 250 PAGE 479  
 OFFICIAL RECORDS  
 RECORDED AT THE REQUEST OF  
 Homestake Mining Co

BOOK 250 PAGE 480

CERTIFICATE OF LOCATION

(Nevada - Lode)

The undersigned HOMESTAKE MINING COMPANY OF CALIFORNIA, whose address is 650 California Street, 10th. Floor, San Francisco, California 94108, has located the lode mining claim, more particularly described below. The date of location is the 17th day of July, 19 93.

The number of linear feet claimed in length along the course of the vein, each way from the point of discovery, is 50 feet in a East direction and 1450 feet in a West direction. The width claimed on each side of the center of the vein is 300 feet. The general direction of the lode or vein, as near as may be determined, is East - West.

This lode mining claim is located in the

SE 1/4 of Section 6, T. 19N, R. 53E  
NE 1/4 of Section 7, T. 19N, R. 53E  
1/4 of Section , T. , R.  
1/4 of Section , T. , R.  
1/4 of Section , T. , R.

Mount Diablo Base and Meridian, Eureka County, Nevada, and is described by metes and bounds as follows:

Beginning at Corner No. 1, from which the North 1/4 Corner of Section 5 T19N R53E bears North a distance of 1800 feet and then

bears East a distance of 3150 feet;

Thence South a distance of 600 feet to Corner No. 2;  
Thence West a distance of 1500 feet to Corner No. 3;  
Thence North a distance of 600 feet to Corner No. 4;  
Thence East a distance of 1500 feet to Corner No. 1;

and the place of beginning.

The claim is contiguous to and is bounded by the following claims:

WSLH # 58 on the North  
WLMH # 57 on the East  
WLMH # 60 on the South  
\_\_\_\_\_ on the West

The work of location consisted of making maps as provided in NRS 517.040.

Corner No. 1, the NE Corner, is a 2 X 2 wood marked "NE Cor W/H#58"  
 Corner No. 2, the SE Corner, is a 2 X 2 wood marked "SE Cor W/H#58"  
 Corner No. 3, the SW Corner, is a 2 X 2 wood marked "SW Cor W/H#58"  
 Corner No. 4, the NW Corner, is a 2 X 2 wood marked "NW Cor W/H#58"

HOMESTAKE MINING COMPANY OF CALIFORNIA


By: [Signature]  
 Agent

STATE OF NEVADA  
 )  
 ) ss. COUNTY OF Washoe )

On this 5th day of August, 1993, personally appeared before me, a Notary Public, Jeffery P. Nicols, as agent for Homestake Mining Company of California, a corporation, personally known or proved to me to be the person whose name subscribed to the above instrument who acknowledged he executed the foregoing instrument on behalf of said corporation.

[Signature: Patricia A. Clark]  
 Notary Public

My Commission expires: 8/22/94



[SEAL]

BOOK 250 PAGE 481  
 OFFICIAL RECORDS  
 RECORDED AT THE REQUEST OF  
 Homestake Mining Co  
 '93 AUG 26 P 4:48  
 EUREKA COUNTY, NEVADA  
 M.N. REBALEATI, RECORDER  
 FILE NO. 146221  
 FEE \$ 8.50

BOOK 250 PAGE 482

CERTIFICATE OF LOCATION

(Nevada - Lode)

The undersigned HOMESTAKE MINING COMPANY OF CALIFORNIA, whose address is 650 California Street, 10th. Floor, San Francisco, California 94108, has located the lode mining claim, more particularly described below. The date of location is the 17th day of July, 19 93.

The number of linear feet claimed in length along the course of the vein, each way from the point of discovery, is 50 feet in a West direction and 1450 feet in a East direction. The width claimed on each side of the center of the vein is 300 feet. The general direction of the lode or vein, as near as may be determined, is East - West.

This lode mining claim is located in the

NE	1/4 of Section 7	T.	19N	R.	53E
	1/4 of Section 8	T.	19N	R.	53E
	1/4 of Section	T.		R.	
	1/4 of Section	T.		R.	

Mount Diablo Base and Meridian, Eureka County, Nevada, and is described by metes and bounds as follows:

Beginning at Corner No. 1, from which the North 1/4 corner of Section 5 T19N R53E bears North a distance of 2400 feet and then

bears East a distance of 1650 feet;

Thence South	a distance of 600	feet to Corner No. 2;
Thence West	a distance of 1500	feet to Corner No. 3;
Thence North	a distance of 600	feet to Corner No. 4;
Thence East	a distance of 1500	feet to Corner No. 1;

and the place of beginning.

The claim is contiguous to and is bounded by the following claims:

on the North	WLH # 57
on the East	WLH # 18
on the South	WLH # 61
on the West	WLH # 60

The work of location consisted of making maps as provided in NRS 517.040.

Corner No. 1, the NE Corner, is a 2 X 2 wood marked "NE Cor W/H#59"  
Corner No. 2, the SE Corner, is a 2 X 2 wood marked "SE Cor W/H#59"  
Corner No. 3, the SW Corner, is a 2 X 2 wood marked "SW Cor W/H#39"  
Corner No. 4, the NW Corner, is a 2 X 2 wood marked "NW Cor W/H#59"

HOMESTAKE MINING COMPANY OF CALIFORNIA

By:

*[Signature]*  
Agent

STATE OF NEVADA

COUNTY OF Washoe

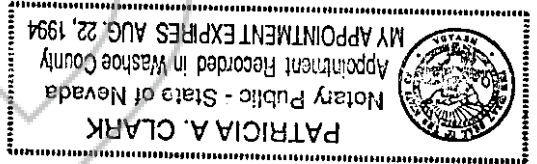
) ss. )

On this 5th day of August, 19 93, personally appeared before me, a Notary Public, Jeffery P. Nicol, as agent for Homestake Mining Company of California, a corporation, personally known or proved to me to be the person whose name subscribed to the above instrument who acknowledged he executed the foregoing instrument on behalf of said corporation.

*[Signature]*  
Notary Public

My Commission expires: 8/22/94

[SEAL]



146222

EUREKA COUNTY, NEVADA  
M.N. REBALEATI, RECORDER  
FILE NO. 8,150

'93 AUG 26 P4:48

BOOK 250 PAGE 483  
OFFICIAL RECORDS  
RECORDED AT THE REQUEST OF  
*Homestake Mining Co*

BOOK 250 PAGE 484

CERTIFICATE OF LOCATION

(Nevada - Lode)

The undersigned HOMESTAKE MINING COMPANY OF CALIFORNIA, whose address is 650 California Street, 10th. Floor, San Francisco, California 94108, has located the lode mining claim, more particularly described below. The date of location is the 17th day of July, 19 93.

The number of linear feet claimed in length along the course of the vein, each way from the point of discovery, is 50 feet in a East direction and 1450 feet in a West direction. The width claimed on each side of the center of the vein is 300 feet. The general direction of the lode or vein, as near as may be determined, is East - West.

This lode mining claim is located in the

NE 1/4 of Section 7, T. 19N, R. 53E  
1/4 of Section , T. , R. ,  
1/4 of Section , T. , R. ,  
1/4 of Section , T. , R. ,  
1/4 of Section , T. , R. ,

Mount Diablo Base and Meridian, Eureka County, Nevada, and is described by metes and bounds as follows:

Beginning at Corner No. 1, from which the North 1/4 Corner of Section 5 T19N R53E bears North a distance of 2400 feet and then bears East a distance of 3150 feet;

Thence South a distance of 600 feet to Corner No. 2;  
Thence West a distance of 1500 feet to Corner No. 3;  
Thence North a distance of 600 feet to Corner No. 4;  
Thence East a distance of 1500 feet to Corner No. 1;

and the place of beginning.

The claim is contiguous to and is bounded by the following claims:

WLH # 58 on the North  
WLH # 59 on the East  
WLH # 62 on the South  
— on the West

The work of location consisted of making maps as provided in NRS 517.040.

Corner No. 1, the NE Corner, is a 2 X 2 wood marked "NE Cor WIH#60"  
 Corner No. 2, the SE Corner, is a 2 X 2 wood marked "SE Cor WIH#60"  
 Corner No. 3, the SW Corner, is a 2 X 2 wood marked "SW Cor WIH#60"  
 Corner No. 4, the NW Corner, is a 2 X 2 wood marked "NW Cor WIH#60"

HOMESTAKE MINING COMPANY OF CALIFORNIA

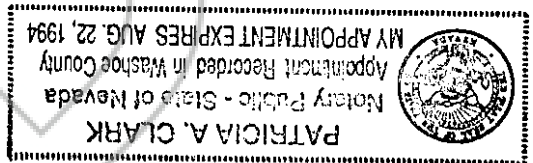
By: [Signature]  
 Agent

STATE OF NEVADA  
 )  
 ) ss. COUNTY OF Washoe

On this 5th day of August, 1993, personally appeared before me, a Notary Public, Jeffery P. Nicci, as agent for Homestake Mining Company of California, a corporation, personally known or proved to me to be the person whose name subscribed to the above instrument who acknowledged he executed the foregoing instrument on behalf of said corporation.

[Signature]  
 Notary Public

My Commission expires: 8/22/94



[SEAL]

146223

EUREKA COUNTY, NEVADA  
 M.N. REBALEATI, RECORDER  
 FILE NO. 8,150

'93 AUG 26 P 4:48

BOOK 250 PAGE 485  
 OFFICIAL RECORDS  
 RECORDED AT THE REQUEST OF  
 Homestake Mining Co

BOOK 250 PAGE 486



CERTIFICATE OF LOCATION

(Nevada - Lode)

The undersigned HOMESTAKE MINING COMPANY OF CALIFORNIA, whose address is 650 California Street, 10th. Floor, San Francisco, California 94108, has located the lode mining claim, more particularly described below. The date of location is the 17th day of July, 1993.

The number of linear feet claimed in length along the course of the vein, each way from the point of discovery, is 50 feet in a West direction and 1450 feet in a East direction. The width claimed on each side of the center of the vein is 300 feet. The general direction of the lode or vein, as near as may be determined, is East - West.

This lode mining claim is located in the

<u>NE</u>	<u>7</u>	<u>T.</u>	<u>19N</u>	<u>R.</u>	<u>53E</u>
<u>NW</u>	<u>8</u>	<u>T.</u>	<u>19N</u>	<u>R.</u>	<u>53E</u>
		<u>T.</u>		<u>R.</u>	
		<u>T.</u>		<u>R.</u>	
		<u>T.</u>		<u>R.</u>	

Mount Diablo Base and Meridian, Eureka County, Nevada, and is described by metes and bounds as follows:

Beginning at Corner No. 1, from which the North 1/4 Corner of Section 5 T19N R53E bears North a distance of 3000 feet and then bears East a distance of 1650 feet;

Thence <u>South</u>	a distance of	<u>600</u>	feet to Corner No. 2;
Thence <u>West</u>	a distance of	<u>1500</u>	feet to Corner No. 3;
Thence <u>North</u>	a distance of	<u>600</u>	feet to Corner No. 4;
Thence <u>East</u>	a distance of	<u>1500</u>	feet to Corner No. 1;

and the place of beginning.

The claim is contiguous to and is bounded by the following claims:

<u>WLH # 59</u>	on the	<u>North</u>
<u>WLH # 20</u>	on the	<u>East</u>
<u>WLH # 63</u>	on the	<u>South</u>
<u>WLH # 62</u>	on the	<u>West</u>

The work of location consisted of making maps as provided in NRS 517.040.

Corner No. 1, the NE Corner, is a 2 X 2 wood marked "NE Cor WIH# [ ]"  
 Corner No. 2, the SE Corner, is a 2 X 2 wood marked "SE Cor WIH# [ ]"  
 Corner No. 3, the SW Corner, is a 2 X 2 wood marked "SW Cor WIH# [ ]"  
 Corner No. 4, the NW Corner, is a 2 X 2 wood marked "NW Cor WIH# [ ]"

HOMESTAKE MINING COMPANY OF CALIFORNIA

By: [Signature]  
 Agent


STATE OF NEVADA )  
 ) ss. )  
 COUNTY OF Washoe )

On this 5th day of August, 1993, personally appeared before me, a Notary Public, Jeffery P. Nicol, as agent for Homestake Mining Company of California, a corporation, personally known or proved to me to be the person whose name subscribed to the above instrument who acknowledged he executed the foregoing instrument on behalf of said corporation.

[Signature: Patricia A. Clark]  
 Notary Public

My Commission expires: 8/22/94

[SEAL]



146224

EUREKA COUNTY, NEVADA  
 M.N. REBALEATI, RECORDER  
 FILE NO. FEE \$ 8,50

'93 AUG 26 P4:48

BOOK 250 PAGE 487  
 OFFICIAL RECORDS  
 RECORDED AT THE REQUEST OF  
 Homestake Mining Co

BOOK 250 PAGE 488

CERTIFICATE OF LOCATION

(Nevada - Lode)

The undersigned HOMESTAKE MINING COMPANY OF CALIFORNIA, whose address is 650 California Street, 10th. Floor, San Francisco, California 94108, has located the lode mining claim, more particularly described below. The date of location is the 17th day of July, 19 93.

The number of linear feet claimed in length along the course of the vein, each way from the point of discovery, is 50 feet in a East direction and 1450 feet in a West direction. The width claimed on each side of the center of the vein is 300 feet. The general direction of the lode or vein, as near as may be determined, is East - West.

This lode mining claim is located in the

NE 1/4 of Section 7, T. 19N, R. 53E  
1/4 of Section 7, T. 19N, R. 53E  
1/4 of Section 7, T. 19N, R. 53E  
1/4 of Section 7, T. 19N, R. 53E

Mount Diablo Base and Meridian, Eureka County, Nevada, and is described by metes and bounds as follows:

Beginning at Corner No. 1, from which the North 1/4 Corner of Section 5 T19N R53E bears North a distance of 300 feet and then

bears East a distance of 3150 feet;

Thence South a distance of 600 feet to Corner No. 2;  
Thence West a distance of 1500 feet to Corner No. 3;  
Thence North a distance of 600 feet to Corner No. 4;  
Thence East a distance of 1500 feet to Corner No. 1;

and the place of beginning.

The claim is contiguous to and is bounded by the following claims:

on the North on the East on the South on the West  
WLH # 60 WLH # 61 WLH # 62

The work of location consisted of making maps as provided in NRS 517.040.

Corner No. 1, the NE Corner, is a 2 X 2 wood marked "NE COR W/H #2"  
 Corner No. 2, the SE Corner, is a 2 X 2 wood marked "SE COR W/H #2"  
 Corner No. 3, the SW Corner, is a 2 X 2 wood marked "SW COR W/H #2"  
 Corner No. 4, the NW Corner, is a 2 X 2 wood marked "NW COR W/H #2"

HOMESTAKE MINING COMPANY OF CALIFORNIA

By: [Signature]  
 Agent

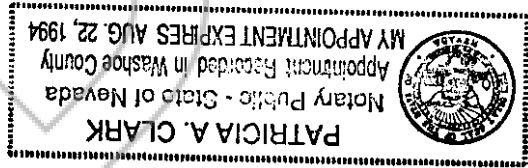
STATE OF NEVADA )  
 ) ss. )  
 COUNTY OF Washoe )

On this 5th day of August 1993, personally appeared before me, a Notary Public, Jeffery P. Nicol, as agent for Homestake Mining Company of California, a corporation, personally known or proved to me to be the person whose name subscribed to the above instrument who acknowledged he executed the foregoing instrument on behalf of said corporation.

[Signature: Patricia A. Clark]  
 Notary Public

My Commission expires: 8/22/94

[SEAL]



EUREKA COUNTY, NEVADA  
 M.N. REBALEATI, RECORDER  
 FILE NO. **146225**

'93 AUG 26 P4:48

BOOK 250 PAGE 489  
 OFFICIAL RECORDS  
 RECORDED AT THE REQUEST OF  
 Homestake Mining Co

BOOK 250 PAGE 490

CERTIFICATE OF LOCATION

(Nevada - Lode)

The undersigned HOMESTAKE MINING COMPANY OF CALIFORNIA, whose address is 650 California Street, 10th. Floor, San Francisco, California 94108, has located the lode mining claim, more particularly described below. The date of location is the 17th day of July, 19 93.

The number of linear feet claimed in length along the course of the vein, each way from the point of discovery, is 50 feet in a West direction and 1450 feet in a East direction. The width claimed on each side of the center of the vein is 300 feet. The general direction of the lode or vein, as near as may be determined, is East - West.

This lode mining claim is located in the

<u>NE</u>	<u>1/4</u> of Section <u>7</u>	<u>T.</u>	<u>19N</u>	<u>R.</u>	<u>53E</u>
<u>NW</u>	<u>1/4</u> of Section <u>8</u>	<u>T.</u>	<u>19N</u>	<u>R.</u>	<u>53E</u>
	<u>1/4</u> of Section	<u>T.</u>		<u>R.</u>	
	<u>1/4</u> of Section	<u>T.</u>		<u>R.</u>	

Mount Diablo Base and Meridian, Eureka County, Nevada, and is described by metes and bounds as follows:

Beginning at Corner No. 1, from which North a distance of 300 feet and then East a distance of 1450 feet;

Thence <u>South</u>	a distance of	<u>600</u>	feet to Corner No. 2;
Thence <u>West</u>	a distance of	<u>1500</u>	feet to Corner No. 3;
Thence <u>North</u>	a distance of	<u>600</u>	feet to Corner No. 4;
Thence <u>East</u>	a distance of	<u>1500</u>	feet to Corner No. 1;

and the place of beginning.

The claim is contiguous to and is bounded by the following claims:

<u>WLMH # 61</u>	on the	<u>North</u>
<u>WLMH # 22</u>	on the	<u>East</u>
<u>WLMH # 65</u>	on the	<u>South</u>
<u>WLMH # 64</u>	on the	<u>West</u>

The work of location consisted of making maps as provided in NRS 517.040.

Corner No. 1, the NE Corner, is a 2 X 2 wood marked "NE COR W/H#63"  
 Corner No. 2, the SE Corner, is a 2 X 2 wood marked "SE COR W/H#63"  
 Corner No. 3, the SW Corner, is a 2 X 2 wood marked "SW COR W/H#63"  
 Corner No. 4, the NW Corner, is a 2 X 2 wood marked "NW COR W/H#63"

HOMESTAKE MINING COMPANY OF CALIFORNIA

By: [Signature]  
 Agent

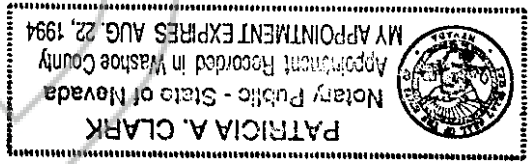
STATE OF NEVADA  
 )  
 ) ss. Washoe  
 )  
 COUNTY OF Washoe

On this 5th day of August, 1993, personally appeared before me, a Notary Public, Jeffery P. Nicol, as agent for Homestake Mining Company of California, a corporation, personally known or proved to me to be the person whose name subscribed to the above instrument who acknowledged he executed the foregoing instrument on behalf of said corporation.

[Signature]  
 Notary Public

My Commission expires: 8/22/94

[SEAL]



EUREKA COUNTY, NEVADA  
 M.N. REBALEATI, RECORDER  
 FILE NO. **146226**  
 FEES \$ 8,50

'93 AUG 26 P 4:48

BOOK 250 PAGE 491  
 OFFICIAL RECORDS  
 RECORDED AT THE REQUEST OF  
 Homestake Mining Co

BOOK 250 PAGE 492

CERTIFICATE OF LOCATION

(Nevada - Lode)

The undersigned HOMESTAKE MINING COMPANY OF CALIFORNIA, whose address is 650 California Street, 10th. Floor, San Francisco, California 94108, has located the lode mining claim, more particularly described below. The date of location is the 17th day of July, 19 93.

The number of linear feet claimed in length along the course of the vein, each way from the point of discovery, is 50 feet in a East direction and 1450 feet in a West direction. The width claimed on each side of the center of the vein is 300 feet. The general direction of the lode or vein, as near as may be determined, is East - West.

This lode mining claim is located in the

NE 1/4 of Section 7, T. 19N, R. 53E, County, Nevada, and Mount Diablo Base and Meridian, Eureka

is described by metes and bounds as follows: County, Nevada, and

Beginning at Corner No. 1, from which the North 1/4 Corner of Section 5 T19N R53E bears North a distance of 300 feet and then

bears East a distance of 3150 feet;

Thence South a distance of 600 feet to Corner No. 2; Thence West a distance of 1500 feet to Corner No. 3; Thence North a distance of 600 feet to Corner No. 4; Thence East a distance of 1500 feet to Corner No. 1;

and the place of beginning.

The claim is contiguous to and is bounded by the following claims:

W2H # 62 on the North East South West  
W2H # 63 on the East South West  
W2H # 66 on the South West

The work of location consisted of making maps as provided in NRS 517.040.

Corner No. 1, the NE Corner, is a 2 X 2 wood marked " NE Cor W/H#64"  
 Corner No. 2, the SE Corner, is a 2 X 2 wood marked " SE Cor W/H#62"  
 Corner No. 3, the SW Corner, is a 2 X 2 wood marked " SW Cor W/H#61"  
 Corner No. 4, the NW Corner, is a 2 X 2 wood marked " NW Cor W/H#63"

HOMESTAKE MINING COMPANY OF CALIFORNIA

By: [Signature]  
 Agent

STATE OF NEVADA  
 )  
 ) ss. Washoe  
 )  
 COUNTY OF Washoe

On this 5th day of August, 19 93, personally appeared before me, a Notary Public, Jeffery P. Nicol, as agent for Homestake Mining Company of California, a corporation, personally known or proved to me to be the person whose name subscribed to the above instrument who acknowledged he executed the foregoing instrument on behalf of said corporation.

[Signature: Patricia A. Clark]  
 Notary Public

My Commission expires: 8/22/94

PATRICIA A. CLARK  
 Notary Public - State of Nevada  
 Appointment Expires AUG. 22, 1994



[SEAL]

146227

EUREKA COUNTY, NEVADA  
 M.N. REBALEATI, RECORDER  
 FILE NO. FEE \$ 8,50

'93 AUG 26 P 4:48

BOOK 250 PAGE 493  
 OFFICIAL RECORDS  
 RECORDED AT THE REQUEST OF  
 Homestake Mining Co

BOOK 250 PAGE 494



CERTIFICATE OF LOCATION

(Nevada - Lode)

The undersigned HOMESTAKE MINING COMPANY OF CALIFORNIA, whose address is 650 California Street, 10th. Floor, San Francisco, California 94108, has located the lode mining claim, more particularly described below. The date of location is the 17th day of July, 19 93.

The number of linear feet claimed in length along the course of the vein, each way from the point of discovery, is 50 feet in a West direction and 1450 feet in a East direction. The width claimed on each side of the center of the vein is 300 feet. The general direction of the lode or vein, as near as may be determined, is East - West.

This lode mining claim is located in the

1/4 of Section 7	T.	19N	R.	53E
1/4 of Section 8	T.	19N	R.	53E
1/4 of Section	T.		R.	
1/4 of Section	T.		R.	

Mount Diablo Base and Meridian, Eureka County, Nevada, and is described by metes and bounds as follows:

Beginning at Corner No. 1, from which the North 1/4 Corner of Section 5 T19N R53E bears North a distance of 4200 feet and then

bears East a distance of 1650 feet;

Thence South	a distance of	600	feet to Corner No. 2;
Thence West	a distance of	1500	feet to Corner No. 3;
Thence North	a distance of	600	feet to Corner No. 4;
Thence East	a distance of	1500	feet to Corner No. 1;

and the place of beginning.

The claim is contiguous to and is bounded by the following claims:

on the North	on the	WLH # 63
on the East	on the	WLH # 24
on the South	on the	WLH # 67
on the West	on the	WLH # 68

The work of location consisted of making maps as provided in NRS 517.040.

Corner No. 1, the NE Corner, is a 2 X 2 wood marked "NE COR W/H#5"  
 Corner No. 2, the SE Corner, is a 2 X 2 wood marked "SE COR W/H#5"  
 Corner No. 3, the SW Corner, is a 2 X 2 wood marked "SW COR W/H#5"  
 Corner No. 4, the NW Corner, is a 2 X 2 wood marked "NW COR W/H#5"

HOMESTAKE MINING COMPANY OF CALIFORNIA

By:

*[Signature]*  
 Agent

STATE OF NEVADA  
 COUNTY OF Washoe )  
 ) ss.


On this 5<sup>th</sup> day of August, 1993, personally appeared before me, a Notary Public, Jeffery P. Nicol, as agent for Homestake Mining Company of California, a corporation, personally known or proved to me to be the person whose name subscribed to the above instrument who acknowledged he executed the foregoing instrument on behalf of said corporation.

Notary Public

*[Signature: Patricia A. Clark]*

My Commission expires: 8/22/94

[SEAL]



146228

EUREKA COUNTY, NEVADA  
 M.N. REBALEATI, RECORDER  
 FILE NO. FEE \$8.50

'93 AUG 26 P 4:48

BOOK 250 PAGE 495  
 OFFICIAL RECORDS  
 RECORDED AT THE REQUEST OF  
 Homestake Mining Co

BOOK 250 PAGE 495

CERTIFICATE OF LOCATION

(Nevada - Lode)

The undersigned HOMESTAKE MINING COMPANY OF CALIFORNIA, whose address is 650 California Street, 10th. Floor, San Francisco, California 94108, has located the lode mining claim, more particularly described below. The date of location is the 17th day of July, 19 93.

The number of linear feet claimed in length along the course of the vein, each way from the point of discovery, is 50 feet in a East direction and 1450 feet in a West direction. The width claimed on each side of the center of the vein is 300 feet. The general direction of the lode or vein, as near as may be determined, is East - West.

This lode mining claim is located in the

NE 1/4 of Section 7, T. 19N, R. 53E, County, Nevada, and 1/4 of Section , T. , R. , 1/4 of Section , T. , R. , 1/4 of Section , T. , R. ,

Mount Diablo Base and Meridian, Eureka County, Nevada, and is described by metes and bounds as follows:

Beginning at Corner No. 1 from which the North 1/4 Corner of Section 5 T19N R53E bears North a distance of 1200 feet and then

bears East a distance of 3150 feet;

Thence South a distance of 600 feet to Corner No. 2; Thence West a distance of 1500 feet to Corner No. 3; Thence North a distance of 600 feet to Corner No. 4;

and the place of beginning.

The claim is contiguous to and is bounded by the following claims:

on the North 292 H # 64 on the East 612 H # 65 on the South 652 H # 68 on the West

The work of location consisted of making maps as provided in NRS 517.040.

Corner No. 1, the NE Corner, is a 2 X 2 wood marked "NE COR W/H#16"  
 Corner No. 2, the SE Corner, is a 2 X 2 wood marked "SE COR W/H#16"  
 Corner No. 3, the SW Corner, is a 2 X 2 wood marked "SW COR W/H#16"  
 Corner No. 4, the NW Corner, is a 2 X 2 wood marked "NW COR W/H#16"

HOMESTAKE MINING COMPANY OF CALIFORNIA

By: [Signature] Agent

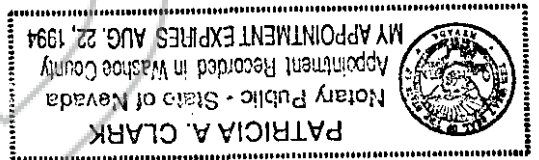
STATE OF NEVADA )  
 ) ss. )  
 COUNTY OF WASHOE )

On this 5th day of August, 1993, personally appeared before me, a Notary Public, Jeffery P. Nicol, as agent for Homestake Mining Company of California, a corporation, personally known or proved to me to be the person whose name subscribed to the above instrument who acknowledged he executed the foregoing instrument on behalf of said corporation.

[Signature: Patricia A. Clark]  
 Notary Public

My Commission expires: 8/22/94

[SEAL]



BOOK 250 PAGE 497  
 OFFICIAL RECORDS  
 RECORDED AT THE REQUEST OF  
 Homestake Mining Co

'93 AUG 26 P 4:49

EUREKA COUNTY, NEVADA  
 M.N. REBALEATI, RECORDER  
 FILE NO. **146229**  
 FEE \$8,50

BOOK 250 PAGE 498

**146230**  
**CERTIFICATE OF LOCATION**  
**(Nevada - Lode)**

The undersigned HOMESTAKE MINING COMPANY OF CALIFORNIA, whose address is 650 California Street, 10th. Floor, San Francisco, California 94108, has located the lode mining claim, more particularly described below. The date of location is the 17th day of July, 1993.

The number of linear feet claimed in length along the course of the vein, each way from the point of discovery, is 50 feet in a West direction and 1450 feet in a East direction. The width claimed on each side of the center of the vein is 300 feet. The general direction of the lode or vein, as near as may be determined, is East - West.

This lode mining claim is located in the

<u>N E</u>	<u>1/4 of Section 7</u>	<u>T. 19N</u>	<u>R. 53E</u>
<u>S E</u>	<u>1/4 of Section 7</u>	<u>T. 19N</u>	<u>R. 53E</u>
<u>N W</u>	<u>1/4 of Section 8</u>	<u>T. 19N</u>	<u>R. 53E</u>
<u>S W</u>	<u>1/4 of Section 8</u>	<u>T. 19N</u>	<u>R. 53E</u>

Mount Diablo Base and Meridian, Eureka County, Nevada, and is described by metes and bounds as follows:

Beginning at Corner No. 1, from which the North 1/4 Corner of Section 5 T19N R53E bears North a distance of 4800 feet and then

bears East a distance of 1650 feet;

<u>Thence South</u>	a distance of	<u>600</u>	feet to Corner No. 2;
<u>Thence West</u>	a distance of	<u>1500</u>	feet to Corner No. 3;
<u>Thence North</u>	a distance of	<u>600</u>	feet to Corner No. 4;
<u>Thence East</u>	a distance of	<u>1500</u>	feet to Corner No. 1;

and the place of beginning.

The claim is contiguous to and is bounded by the following claims:

<u>on the North</u>	<u>WLH # 65</u>
<u>on the East</u>	<u>WLH # 26</u>
<u>on the South</u>	<u>WLH # 69</u>
<u>on the West</u>	<u>WLH # 68</u>

The work of location consisted of making maps as provided in NRS 517.040.

Corner No. 1, the NE Corner, is a 2 X 2 wood marked "NE Cor WIH#67"  
 Corner No. 2, the SE Corner, is a 2 X 2 wood marked "SE Cor WIH#67"  
 Corner No. 3, the SW Corner, is a 2 X 2 wood marked "SW Cor WIH#67"  
 Corner No. 4, the NW Corner, is a 2 X 2 wood marked "NW Cor WIH#67"

HOMESTAKE MINING COMPANY OF CALIFORNIA


By: [Signature]  
 Agent

STATE OF NEVADA )  
 ) ss. )  
 COUNTY OF Washoe )

On this 5th day of August, 1993, personally appeared before me, a Notary Public, Jeffery P. Nicol, as agent for Homestake Mining Company of California, a corporation, personally known or proved to me to be the person whose name subscribed to the above instrument who acknowledged he executed the foregoing instrument on behalf of said corporation.

[Signature: Patricia A. Clark]  
 Notary Public

My Commission expires: 8/22/94



[SEAL]

'93 AUG 26 P4:49  
 EUREKA COUNTY, NEVADA  
 M.N. REBALEATI, RECORDER  
 FILE NO. **146230**

BOOK 250 PAGE 449  
 OFFICIAL RECORDS  
 RECORDED AT THE REQUEST OF  
 Homestake Mining Co

BOOK 250 PAGE 500

CERTIFICATE OF LOCATION  
(Nevada - Lode)

The undersigned HOMESTAKE MINING COMPANY OF CALIFORNIA, whose address is 650 California Street, 10th. Floor, San Francisco, California 94108, has located the lode mining claim, more particularly described below. The date of location is the 17th day of July, 19 93.

The number of linear feet claimed in length along the course of the vein, each way from the point of discovery, is 50 feet in a East direction and 1450 feet in a West direction. The width claimed on each side of the center of the vein is 300 feet. The general direction of the lode or vein, as near as may be determined, is East - West.

This lode mining claim is located in the

NE	7	T.	19N	R.	53E
SE	7	T.	19N	R.	53E
		T.		R.	
		T.		R.	

Mount Diablo Base and Meridian, Eureka County, Nevada, and is described by metes and bounds as follows:

Beginning at Corner No. 1, from which the North 1/4 Corner of Section 5 T19N R53E bears North a distance of 4800 feet and then bears East a distance of 3150 feet;

Thence South	a distance of	600	feet to Corner No. 2;
Thence West	a distance of	1500	feet to Corner No. 3;
Thence North	a distance of	600	feet to Corner No. 4;
Thence East	a distance of	1500	feet to Corner No. 1;

and the place of beginning.

The claim is contiguous to and is bounded by the following claims:

on the North	WLH # 66
on the East	WLH # 67
on the South	WLH # 70
on the West	

The work of location consisted of making maps as provided in NRS 517.040.

Corner No. 1, the NE Corner, is a 2 X 2 wood marked "NE Cor WIH#18"  
 Corner No. 2, the SE Corner, is a 2 X 2 wood marked "SE Cor WIH#18"  
 Corner No. 3, the SW Corner, is a 2 X 2 wood marked "SW Cor WIH#18"  
 Corner No. 4, the NW Corner, is a 2 X 2 wood marked "NW Cor WIH#18"

HOMESTAKE MINING COMPANY OF CALIFORNIA

By: [Signature]  
 Agent

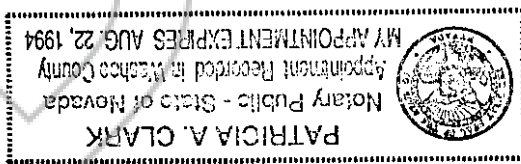
STATE OF NEVADA  
 )  
 ) ss. COUNTY OF Washoe )

On this 6<sup>th</sup> day of August 19 93, personally appeared before me, a Notary Public, Jeffery F. Nigol, as agent for Homestake Mining Company of California, a corporation, personally known or proved to me to be the person whose name subscribed to the above instrument who acknowledged he executed the foregoing instrument on behalf of said corporation.

Patricia A. Clark  
 Notary Public

My Commission expires: 8/22/94

[SEAL]



EUREKA COUNTY, NEVADA  
 M.N. REBALEATI, RECORDER  
 FILE NO. 146231  
 FEE \$ 8.50

'93 AUG 26 P 4:49

BOOK 250 PAGE 501  
 OFFICIAL RECORDS  
 RECORDED AT THE REQUEST OF  
 Homestake Mining Co

BOOK 250 PAGE 502



CERTIFICATE OF LOCATION

(Nevada - Lode)

The undersigned HOMESTAKE MINING COMPANY OF CALIFORNIA, whose address is 650 California Street, 10th. Floor, San Francisco, California 94108, has located the lode mining claim, more particularly described below. The date of location is the 17th day of July, 19 93.

The number of linear feet claimed in length along the course of the vein, each way from the point of discovery, is 50 feet in a West direction and 1450 feet in a East direction. The width claimed on each side of the center of the vein is 300 feet. The general direction of the lode or vein, as near as may be determined, is East - West.

This lode mining claim is located in the

SE	1/4 of Section 7	T.	19N	R.	53E
SW	1/4 of Section 8	T.	19N	R.	53E
	1/4 of Section	T.		R.	
	1/4 of Section	T.		R.	

Mount Diablo Base and Meridian, Eureka County, Nevada, and is described by metes and bounds as follows:

Beginning at Corner No. 1, from which the North 1/4 Corner of Section 5 T19N R53E bears North a distance of 5400 feet and then

bears East a distance of 1850 feet;

Thence South	a distance of	600	feet to Corner No. 2;
Thence West	a distance of	1500	feet to Corner No. 3;
Thence North	a distance of	600	feet to Corner No. 4;
Thence East	a distance of	1500	feet to Corner No. 1;

and the place of beginning.

The claim is contiguous to and is bounded by the following claims:

on the North	W.L.H. # 67
on the East	W.L.H. # 28
on the South	W.L.H. # 71
on the West	W.L.H. # 70

The work of location consisted of making maps as provided in NRS 517.040.

Corner No. 1, the NE Corner, is a 2 X 2 wood marked " NE Cor W/H# 69"  
 Corner No. 2, the SE Corner, is a 2 X 2 wood marked " SE Cor W/H# 69"  
 Corner No. 3, the SW Corner, is a 2 X 2 wood marked " SW Cor W/H# 69"  
 Corner No. 4, the NW Corner, is a 2 X 2 wood marked " NW Cor W/H# 69"

HOMESTAKE MINING COMPANY OF CALIFORNIA

By: [Signature]  
 Agent

STATE OF NEVADA )  
 ) ss. Washoe )  
 COUNTY OF )

On this 6th day of August, 1993, personally appeared before me, a Notary Public, Jeffery & Nicol, as agent for Homestake Mining Company of California, a corporation, personally known or proved to me to be the person whose name subscribed to the above instrument who acknowledged he executed the foregoing instrument on behalf of said corporation.

Patricia A. Clark  
 Notary Public

My Commission expires: 8/22/94

PATRICIA A. CLARK  
 Notary Public - State of Nevada  
 Appointment Recorded in Washoe County  
 MY APPOINTMENT EXPIRES AUG. 22, 1994



[SEAL]

BOOK 250 PAGE 503  
 OFFICIAL RECORDS  
 RECORDED AT THE REQUEST OF  
Homestake Mining Co  
 '93 AUG 26 P 4:49  
 EUREKA COUNTY, NEVADA  
 M.M. REBALEATI, RECORDER  
 FILE NO. 146232  
 FEE \$ 8.50

BOOK 250 PAGE 504

CERTIFICATE OF LOCATION

(Nevada - Lode)

The undersigned HOMESTAKE MINING COMPANY OF CALIFORNIA, whose address is 650 California Street, 10th. Floor, San Francisco, California 94108, has located the lode mining claim, more particularly described below. The date of location is the 17th day of JULY, 19 93.

The number of linear feet claimed in length along the course of the vein, each way from the point of discovery, is 50 feet in a East direction and 1450 feet in a West direction. The width claimed on each side of the center of the vein is 300 feet. The general direction of the lode or vein, as near as may be determined, is East - West.

This lode mining claim is located in the

SE 1/4 of Section 7, T. 19N, R. 53E  
1/4 of Section , T. , R. ,  
1/4 of Section , T. , R. ,  
1/4 of Section , T. , R. ,  
1/4 of Section , T. , R. ,

Mount Diablo Base and Meridian, Eureka County, Nevada, and is described by metes and bounds as follows:

Beginning at Corner No. 1, from which the North 1/4 Corner of Section 5 T19N R53E bears North a distance of 5400 feet and then

bears East a distance of 3150 feet;

Thence South a distance of 600 feet to Corner No. 2;  
Thence West a distance of 1500 feet to Corner No. 3;  
Thence North a distance of 600 feet to Corner No. 4;  
Thence East a distance of 1500 feet to Corner No. 1;

and the place of beginning.

The claim is contiguous to and is bounded by the following claims:

LSLH # 68 on the North  
LSLH # 69 on the East  
WJH # 72 on the South  
\_\_\_\_\_ on the West

The work of location consisted of making maps as provided in NRS 517.040.

BOOK 250 PAGE 505

BOOK 250 PAGE 505  
OFFICIAL RECORDS  
RECORDED AT THE REQUEST OF  
*Homestake Mining Co*  
'93 AUG 26 P 4:49

EUREKA COUNTY, NEVADA  
M.N. REBAL. RECORDER  
FILE NO. **146233**  
FEE \$8.50

PATRICIA A. CLARK  
Notary Public - State of Nevada  
MY APPOINTMENT EXPIRES AUG. 22, 1994



[SEAL]

My Commission expires: 8/22/94

On this 5th day of August, 1993, personally appeared before me, a Notary Public, Jeffery P. Nicol, as agent for Homestake Mining Company of California, a corporation, personally known or proved to me to be the person whose name subscribed to the above instrument who acknowledged he executed the foregoing instrument on behalf of said corporation.

Patricia A. Clark  
Notary Public

STATE OF NEVADA  
)  
) ss. Washoe  
) COUNTY OF Washoe

By: [Signature]  
Agent

HOMESTAKE MINING COMPANY OF CALIFORNIA

Corner No. 1, the NE Corner, is a 2 X 2 wood marked "NE Cor WI#70"  
Corner No. 2, the SE Corner, is a 2 X 2 wood marked "SE Cor WI#70"  
Corner No. 3, the SW Corner, is a 2 X 2 wood marked "SW Cor WI#70"  
Corner No. 4, the NW Corner, is a 2 X 2 wood marked "NW Cor WI#70"

146234

CERTIFICATE OF LOCATION

(Nevada - Lode)

The undersigned HOMESTAKE MINING COMPANY OF CALIFORNIA, whose address is 650 California Street, 10th. Floor, San Francisco, California 94108, has located the lode mining claim, more particularly described below. The date of location is the 17th day of July, 19 93.

The number of linear feet claimed in length along the course of the vein, each way from the point of discovery, is 50 feet in a West direction and 1450 feet in a East direction. The width claimed on each side of the center of the vein is 300 feet. The general direction of the lode or vein, as near as may be determined, is East - West.

This lode mining claim is located in the

SE	1/4 of Section 7	T.	19N	R.	53E
SWS	1/4 of Section 8	T.	19N	R.	53E
	1/4 of Section	T.		R.	
	1/4 of Section	T.		R.	

Mount Diablo Base and Meridian, Eureka County, Nevada, and is described by metes and bounds as follows:

Beginning at Corner No. 1, from which the North 1/4 Corner of Section 5 T19N R53E bears North a distance of 6000 feet and then bears East a distance of 1650 feet;

Thence South	a distance of	600	feet to Corner No. 2;
Thence West	a distance of	1500	feet to Corner No. 3;
Thence North	a distance of	600	feet to Corner No. 4;
Thence East	a distance of	1500	feet to Corner No. 1;

and the place of beginning.

The claim is contiguous to and is bounded by the following claims:

W2H#69	on the	North
W2H#30	on the	East
W2H#73	on the	South
W2H#72	on the	West

The work of location consisted of making maps as provided in NRS 517.040.

BOOK 250 PAGE 507

Corner No. 1, the NE Corner, is a 2 X 2 wood marked " NE Cor WIH# 71 "  
 Corner No. 2, the SE Corner, is a 2 X 2 wood marked " SE Cor WIH# 71 "  
 Corner No. 3, the SW Corner, is a 2 X 2 wood marked " SW Cor WIH# 71 "  
 Corner No. 4, the NW Corner, is a 2 X 2 wood marked " NW Cor WIH# 71 "

HOMESTAKE MINING COMPANY OF CALIFORNIA

By: [Signature]  
 Agent

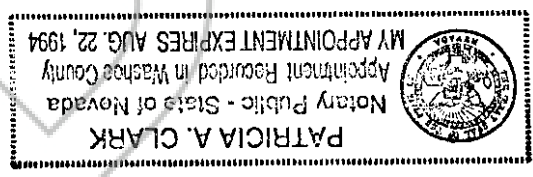
STATE OF NEVADA  
 )  
 ) ss. Washoe  
 )  
 COUNTY OF Washoe

On this 5th day of August, 1993, personally appeared before me, a Notary Public, Jeffery P. Nicol, as agent for Homestake Mining Company of California, a corporation, personally known or proved to me to be the person whose name subscribed to the above instrument who acknowledged he executed the foregoing instrument on behalf of said corporation.

[Signature]  
 Notary Public

My Commission expires: 8/22/94

[SEAL]



146234

EUREKA COUNTY, NEVADA  
 M.N. REBALEATI, RECORDER  
 FILE NO. 8,50

'93 AUG 26 P 4:49

BOOK 250 PAGE 507  
 OFFICIAL RECORDS  
 RECORDED AT THE REQUEST OF  
Homestake Mining Co

BOOK 250 PAGE 508

CERTIFICATE OF LOCATION

(Nevada - Lode)

The undersigned HOMESTAKE MINING COMPANY OF CALIFORNIA, whose address is 650 California Street, 10th. Floor, San Francisco, California 94108, has located the lode mining claim, more particularly described below. The date of location is the 17th day of July, 19 93.

The number of linear feet claimed in length along the course of the vein, each way from the point of discovery, is 50 feet in a East direction and 1450 feet in a West direction. The width claimed on each side of the center of the vein is 300 feet. The general direction of the lode or vein, as near as may be determined, is East - West.

This lode mining claim is located in the

SE 7, T. 19N, R. 53E  
1/4 of Section 7, T. 19N, R. 53E  
1/4 of Section , T. , R. ,  
1/4 of Section , T. , R. ,  
1/4 of Section , T. , R. ,  
1/4 of Section , T. , R. ,

Mount Diablo Base and Meridian, Eureka County, Nevada, and is described by metes and bounds as follows:

Beginning at Corner No. 1, from which the North 1/4 Corner of Section 5 T19N R53E bears North a distance of 600 feet and then

bears East a distance of 3150 feet;

Thence South a distance of 600 feet to Corner No. 2;  
Thence West a distance of 1500 feet to Corner No. 3;  
Thence North a distance of 600 feet to Corner No. 4;  
Thence East a distance of 1500 feet to Corner No. 1;

and the place of beginning.

The claim is contiguous to and is bounded by the following claims:

WTM # 70 on the North  
WTM # 71 on the East  
WTM # 74 on the South  
West on the

The work of location consisted of making maps as provided in NRS 517.040.

Corner No. 1, the NE Corner, is a 2 X 2 wood marked "NE Cor W/LH# 72"  
 Corner No. 2, the SE Corner, is a 2 X 2 wood marked "SE Cor W/LH# 72"  
 Corner No. 3, the SW Corner, is a 2 X 2 wood marked "SW Cor W/LH# 72"  
 Corner No. 4, the NW Corner, is a 2 X 2 wood marked "NW Cor W/LH# 72"

HOMESTAKE MINING COMPANY OF CALIFORNIA

By: [Signature]  
 Agent

STATE OF NEVADA )  
 ) ss. Washoe )  
 COUNTY OF

On this 6th day of August 19 93, personally appeared before me, a Notary Public, Jeffery P. Nicol, as agent for Homestake Mining Company of California, a corporation, personally known or proved to me to be the person whose name subscribed to the above instrument who acknowledged he executed the foregoing instrument on behalf of said corporation.

Patricia A. Clark  
 Notary Public

My Commission expires: 8/22/94

PATRICIA A. CLARK  
 Notary Public - State of Nevada  
 Appointment Recorded in Washoe County  
 MY APPOINTMENT EXPIRES AUG. 22, 1994



[SEAL]

EUREKA COUNTY, NEVADA  
 M.N. REBALEATI, RECORDER  
 FILE NO. 146235  
 FEES \$ 8,50

'93 AUG 26 P4:49

BOOK 250 PAGE 509  
 OFFICIAL RECORDS  
 RECORDED AT THE REQUEST OF  
Homestake Mining Co

BOOK 250 PAGES 10



CERTIFICATE OF LOCATION

(Nevada - Lode)

The undersigned HOMESTAKE MINING COMPANY OF CALIFORNIA, whose address is 650 California Street, 10th. Floor, San Francisco, California 94108, has located the lode mining claim, more particularly described below. The date of location is the 17th day of July, 19 93.

The number of linear feet claimed in length along the course of the vein, each way from the point of discovery, is 50 feet in a West direction and 1450 feet in a East direction. The width claimed on each side of the center of the vein is 300 feet. The general direction of the lode or vein, as near as may be determined, is East - West.

This lode mining claim is located in the

SE	1/4 of Section 7	T. 19N	R. 53E
SW	1/4 of Section 8	T. 19N	R. 53E
	1/4 of Section	T.	R.
	1/4 of Section	T.	R.
	1/4 of Section	T.	R.

Mount Diablo Base and Meridian, Eureka County, Nevada, and is described by metes and bounds as follows:

Beginning at Corner No. 1, from which the North 1/4 Corner of Section 5 T19N R53E bears North a distance of 600 feet and then bears East a distance of 1650 feet;

Thence South	a distance of	600	feet to Corner No. 2;
Thence West	a distance of	1500	feet to Corner No. 3;
Thence North	a distance of	600	feet to Corner No. 4;
Thence East	a distance of	1500	feet to Corner No. 1;

and the place of beginning.

The claim is contiguous to and is bounded by the following claims:

W2H# 71	on the	North
W2H# 32	on the	East
W2H# 75	on the	South
W2H# 74	on the	West

The work of location consisted of making maps as provided in NRS 517.040.

Corner No. 1, the NE Corner, is a 2 X 2 wood marked "NE COR W/H#73"  
 Corner No. 2, the SE Corner, is a 2 X 2 wood marked "SE COR W/H#73"  
 Corner No. 3, the SW Corner, is a 2 X 2 wood marked "SW COR W/H#73"  
 Corner No. 4, the NW Corner, is a 2 X 2 wood marked "NW COR W/H#73"

HOMESTAKE MINING COMPANY OF CALIFORNIA

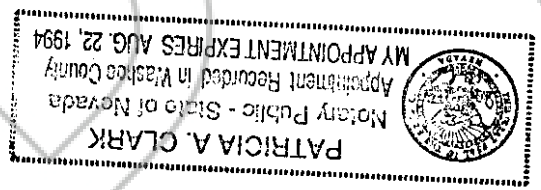
By: [Signature]  
 Agent

STATE OF NEVADA )  
 ) ss. )  
 ) COUNTY OF WASHOE )

On this 5th day of AUGUST 1993, personally appeared before me, a Notary Public, Jeffery P. Nicol, as agent for Homestake Mining Company of California, a corporation, personally known or proved to me to be the person whose name subscribed to the above instrument who acknowledged he executed the foregoing instrument on behalf of said corporation.

[Signature]  
 Notary Public

My Commission expires: 8/22/94



[SEAL]

EUREKA COUNTY, NEVADA  
 M.M. REBALEATI, RECORDER  
 FILE NO. **146236**  
 FEE \$ 8.50

'93 AUG 26 P 4:49

BOOK 250 PAGE 511  
 OFFICIAL RECORDS  
 RECORDED AT THE REQUEST OF  
 Homestake Mining Co

BOOK 250 PAGES 12

146237

CERTIFICATE OF LOCATION

(Nevada - Lode)

The undersigned HOMESTAKE MINING COMPANY OF CALIFORNIA, whose address is 650 California Street, 10th. Floor, San Francisco, California 94108, has located the lode mining claim, more particularly described below. The date of location is the 17th day of July, 19 93.

The number of linear feet claimed in length along the course of the vein, each way from the point of discovery, is 50 feet in a East direction and 1450 feet in a West direction. The width claimed on each side of the center of the vein is 300 feet. The general direction of the lode or vein, as near as may be determined, is East - West.

This lode mining claim is located in the

SE 1/4 of Section 7, T. 19N, R. 53E, County, Nevada, and Mount Diablo Base and Meridian, Eureka

is described by metes and bounds as follows:

Beginning at Corner No. 1, from which the North 1/4 Corner of Section 5 T19N R53E bears North a distance of 600 feet and then

bears East a distance of 3150 feet;

Thence South a distance of 600 feet to Corner No. 2; Thence West a distance of 1500 feet to Corner No. 3; Thence North a distance of 600 feet to Corner No. 4; Thence East a distance of 1500 feet to Corner No. 1;

and the place of beginning.

The claim is contiguous to and is bounded by the following claims:

on the North on the East on the South on the West  
L27H # 72 L27H # 73 L27H # 76

The work of location consisted of making maps as provided in NRS 517.040.

BOOK 250 PAGES 13

Corner No. 1, the NE Corner, is a 2 X 2 wood marked "NE COR W1H#12"  
 Corner No. 2, the SE Corner, is a 2 X 2 wood marked "SE COR W1H#12"  
 Corner No. 3, the SW Corner, is a 2 X 2 wood marked "SW COR W1H#12"  
 Corner No. 4, the NW Corner, is a 2 X 2 wood marked "NW COR W1H#12"

HOMESTAKE MINING COMPANY OF CALIFORNIA

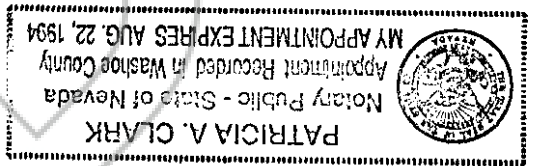
On this 5th day of August, 19 93, personally appeared before me, a Notary Public, Jeffery P. Nicol, as agent for Homestake Mining Company of California, a corporation, personally known or proved to me to be the person whose name subscribed to the above instrument who acknowledged he executed the foregoing instrument on behalf of said corporation.

STATE OF NEVADA )  
 ) ss. Washoe )  
 COUNTY OF Washoe

By: [Signature] Agent

[Signature]  
 Notary Public

My Commission expires: 8/22/94



[SEAL]

EUREKA COUNTY, NEVADA  
 M.N. REBALEATI, RECORDER  
 FILE NO. 146237  
 FEE \$ 8.50

'93 AUG 26 P4:49

BOOK 250 PAGE 513  
 OFFICIAL RECORDS  
 RECORDED AT THE REQUEST OF  
Homestake Mining Co

BOOK 250 PAGES 14

146238

CERTIFICATE OF LOCATION

(Nevada - Lode)

The undersigned HOMESTAKE MINING COMPANY OF CALIFORNIA, whose address is 650 California Street, 10th. Floor, San Francisco, California 94108, has located the lode mining claim, more particularly described below. The date of location is the 17th day of July, 19 93.

The number of linear feet claimed in length along the course of the vein, each way from the point of discovery, is 50 feet in a West direction and 1450 feet in a East direction. The width claimed on each side of the center of the vein is 300 feet. The general direction of the lode or vein, as near as may be determined, is East - West.

This lode mining claim is located in the

SE	1/4 of Section 7	T. 9N	R. 53E
SW	1/4 of Section 8	T. 9N	R. 53E
NW	1/4 of Section 17	T. 9N	R. 53E
NE	1/4 of Section 18	T. 9N	R. 53E

Mount Diablo Base and Meridian, Eureka County, Nevada, and is described by metes and bounds as follows:

Beginning at Corner No. 1 from which the North 1/4 Corner of Section 5 T19N R53E bears North a distance of 7200 feet and then

bears East a distance of 1650 feet;

Thence South	a distance of	600	feet to Corner No. 2;
Thence West	a distance of	1500	feet to Corner No. 3;
Thence North	a distance of	600	feet to Corner No. 4;
Thence East	a distance of	1500	feet to Corner No. 1;

and the place of beginning.

The claim is contiguous to and is bounded by the following claims:

on the North	W2H# 73
on the East	W2H# 34
on the South	W2H# 77
on the West	W2H# 76

The work of location consisted of making maps as provided in NRS 517.040.

BOOK 250 PAGES 15

Corner No. 1, the NE Corner, is a 2 X 2 wood marked "NE Cor WIH#75"  
 Corner No. 2, the SE Corner, is a 2 X 2 wood marked "SE Cor WIH#75"  
 Corner No. 3, the SW Corner, is a 2 X 2 wood marked "SW Cor WIH#75"  
 Corner No. 4, the NW Corner, is a 2 X 2 wood marked "NW Cor WIH#75"

HOMESTAKE MINING COMPANY OF CALIFORNIA


By: [Signature]  
 Agent

STATE OF NEVADA  
 )  
 ) ss. Washoe  
 ) COUNTY OF Washoe

On this 5th day of August, 1993, personally appeared before me, a Notary Public, Jeffery P. Nigot, as agent for Homestake Mining Company of California, a corporation, personally known or proved to me to be the person whose name subscribed to the above instrument who acknowledged he executed the foregoing instrument on behalf of said corporation.

[Signature]  
 Notary Public

My Commission expires: 8/22/94



[SEAL]

EUREKA COUNTY, NEVADA  
 M.M. REBALEATI, RECORDER  
 FILE NO. **146238**  
 FEE \$ 8.50

'93 AUG 26 P 4:49

BOOK 250 PAGE 515  
 OFFICIAL RECORDS  
 RECORDED AT THE REQUEST OF  
 Homestake Mining Co

BOOK 250 PAGES 16

CERTIFICATE OF LOCATION

(Nevada - Lode)

The undersigned HOMESTAKE MINING COMPANY OF CALIFORNIA, whose address is 650 California Street, 10th. Floor, San Francisco, California 94108, has located the Lode # 76 lode mining claim, more particularly described below. The date of location is the 17th day of July, 19 93.

The number of linear feet claimed in length along the course of the vein, each way from the point of discovery, is 50 feet in a East direction and 1450 feet in a West direction. The width claimed on each side of the center of the vein is 300 feet. The general direction of the lode or vein, as near as may be determined, is East - West.

This lode mining claim is located in the

SE	7	T.	19N	R.	53E
NE	18	T.	19N	R.	53E
		T.		R.	
		T.		R.	

Mount Diablo Base and Meridian, Eureka County, Nevada, and is described by metes and bounds as follows:

Beginning at Corner No. 1 from which the North 1/4 Corner of Section 5 T19N R53E bears North a distance of 7200 feet and then

bears East a distance of 3150 feet;

Thence South	a distance of	600	feet to Corner No. 2;
Thence West	a distance of	1500	feet to Corner No. 3;
Thence North	a distance of	600	feet to Corner No. 4;
Thence East	a distance of	1500	feet to Corner No. 1;

and the place of beginning.

The claim is contiguous to and is bounded by the following claims:

W2H # 74	on the	North
W2H # 75	on the	East
W2H # 78	on the	South
—	on the	West

The work of location consisted of making maps as provided in NRS 517.040.

Corner No. 1, the NE Corner, is a 2 X 2 wood marked "NE COR W1H#76"  
 Corner No. 2, the SE Corner, is a 2 X 2 wood marked "SE COR W1H#76"  
 Corner No. 3, the SW Corner, is a 2 X 2 wood marked "SW COR W1H#76"  
 Corner No. 4, the NW Corner, is a 2 X 2 wood marked "NW COR W1H#76"

HOMESTAKE MINING COMPANY OF CALIFORNIA

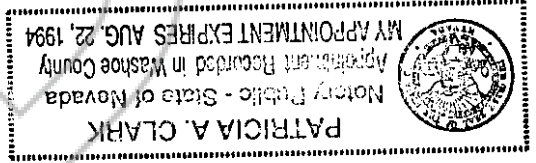
By: [Signature]  
 Agent

STATE OF NEVADA  
 )  
 ) ss. COUNTY OF Washoe

On this 9th day of August, 1993, personally appeared before me, a Notary Public, Jeffery P. Nicol, as agent for Homestake Mining Company of California, a corporation, personally known or proved to me to be the person whose name subscribed to the above instrument who acknowledged he executed the foregoing instrument on behalf of said corporation.

Patricia A. Clark  
 Notary Public

My Commission expires: 8/22/94



[SEAL]

EUREKA COUNTY, NEVADA  
 M.M. REBALEATI, RECORDER  
 FILE NO. **146239**  
 '93 AUG 26 P 4:49

BOOK 250 PAGE 517  
 OFFICIAL RECORDS  
 RECORDED AT THE REQUEST OF  
 Homestake Mining Co

BOOK 250 PAGES 18



CERTIFICATE OF LOCATION  
(Nevada - Lode)

The undersigned HOMESTAKE MINING COMPANY OF CALIFORNIA, whose address is 650 California Street, 10th. Floor, San Francisco, California 94108, has located the lode mining claim, more particularly described below. The date of location is the 17th day of July, 19 93.

The number of linear feet claimed in length along the course of the vein, each way from the point of discovery, is 50 feet in a West direction and 1450 feet in a East direction. The width claimed on each side of the center of the vein is 300 feet. The general direction of the lode or vein, as near as may be determined, is East - West.

This lode mining claim is located in the

1/4 of Section 17	T. 19N	R. 33E
1/4 of Section 18	T. 19N	R. 33E
1/4 of Section	T.	R.
1/4 of Section	T.	R.
1/4 of Section	T.	R.

Mount Diablo Base and Meridian, Eureka County, Nevada, and is described by metes and bounds as follows:

Beginning at Corner No. 1 from which the North 1/4 corner of Section 5 T19N R53E bears North a distance of 7800 feet and then

bears East a distance of 1650 feet;

Thence South	a distance of	600	feet to Corner No. 2;
Thence West	a distance of	1500	feet to Corner No. 3;
Thence North	a distance of	600	feet to Corner No. 4;
Thence East	a distance of	1500	feet to Corner No. 1;

and the place of beginning.

The claim is contiguous to and is bounded by the following claims:

on the North	LSM # 75
on the East	LSM # 36
on the South	LSM # 79
on the West	LSM # 78

The work of location consisted of making maps as provided in NRS 517.040.

Corner No. 1, the NE Corner, is a 2 X 2 wood marked "NE Cor W.L.H.# 77"  
 Corner No. 2, the SE Corner, is a 2 X 2 wood marked "SE Cor W.L.H.# 77"  
 Corner No. 3, the SW Corner, is a 2 X 2 wood marked "SW Cor W.L.H.# 77"  
 Corner No. 4, the NW Corner, is a 2 X 2 wood marked "NW Cor W.L.H.# 77"

HOMESTAKE MINING COMPANY OF CALIFORNIA

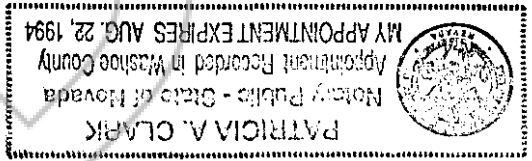
By: [Signature]  
 Agent

STATE OF NEVADA )  
 ) ss. )  
 COUNTY OF Washoe

On this 9th day of August, 1993, personally appeared before me, a Notary Public, Jeffery B. Nicol, as agent for Homestake Mining Company of California, a corporation, personally known or proved to me to be the person whose name subscribed to the above instrument who acknowledged he executed the foregoing instrument on behalf of said corporation.

[Signature]  
 Notary Public

My Commission expires: 8/22/94



[SEAL]

EUREKA COUNTY, NEVADA  
 M.N. REBALEATI, RECORDER  
 FILE NO. **146240**  
 FEE \$8,50

'93 AUG 26 P 4:49

BOOK 250 PAGE 519  
 OFFICIAL RECORDS  
 RECORDED AT THE REQUEST OF  
 Homestake Mining Co

BOOK 250 PAGES 20

CERTIFICATE OF LOCATION  
(Nevada - Lode)

The undersigned HOMESTAKE MINING COMPANY OF CALIFORNIA, whose address is 650 California Street, 10th. Floor, San Francisco, California 94108, has located the lode mining claim, more particularly described below. The date of location is the 17th day of July, 19 93.

The number of linear feet claimed in length along the course of the vein, each way from the point of discovery, is 50 feet in a East direction and 1450 feet in a West direction. The width claimed on each side of the center of the vein is 300 feet. The general direction of the lode or vein, as near as may be determined, is East - West.

This lode mining claim is located in the

NE 1/4 of Section 18, T. 19N, R. 53E  
1/4 of Section \_\_\_\_\_, T. \_\_\_\_\_, R. \_\_\_\_\_  
1/4 of Section \_\_\_\_\_, T. \_\_\_\_\_, R. \_\_\_\_\_  
1/4 of Section \_\_\_\_\_, T. \_\_\_\_\_, R. \_\_\_\_\_

Mount Diablo Base and Meridian, Bureka County, Nevada, and is described by metes and bounds as follows:

Beginning at Corner No. 1, from which the North 1/4 Corner of Section 5 T19N R53E bears North a distance of 7800 feet and then

bears East a distance of 3150 feet;

Thence South a distance of 600 feet to Corner No. 2;  
Thence West a distance of 1500 feet to Corner No. 3;  
Thence North a distance of 600 feet to Corner No. 4;  
Thence East a distance of 1500 feet to Corner No. 1;

and the place of beginning.

The claim is contiguous to and is bounded by the following claims:

MLH # 76 on the North  
MLH # 77 on the East  
MLH # 80 on the South  
\_\_\_\_\_ on the West

The work of location consisted of making maps as provided in NRS 517.040.

Corner No. 1, the NE Corner, is a 2 X 2 wood marked " NE Cor W/H# 12"  
 Corner No. 2, the SE Corner, is a 2 X 2 wood marked " SE Cor W/H# 12"  
 Corner No. 3, the SW Corner, is a 2 X 2 wood marked " SW Cor W/H# 12"  
 Corner No. 4, the NW Corner, is a 2 X 2 wood marked " NW Cor W/H# 12"

HOMESTAKE MINING COMPANY OF CALIFORNIA

By: [Signature]  
 Agent

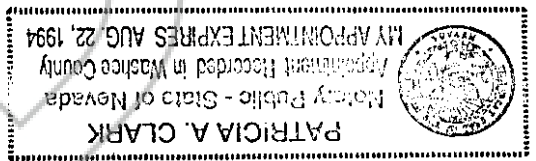
STATE OF NEVADA  
 )  
 ) ss. COUNTY OF Washoe

On this 09th day of August, 19 93, personally appeared before me, a Notary Public, Jeffery P. Nicol, as agent for Homestake Mining Company of California, a corporation, personally known or proved to me to be the person whose name subscribed to the above instrument who acknowledged he executed the foregoing instrument on behalf of said corporation.

[Signature: Patricia A. Clark]  
 Notary Public

My Commission expires: 8/22/94

[SEAL]



'93 AUG 26 P 4:49  
 EUREKA COUNTY, NEVADA  
 M.M. REBALEATI, RECORDER  
 FILE NO. **146241**  
 FEE \$ 8.50

BOOK 250 PAGE 521  
 OFFICIAL RECORDS  
 RECORDED AT THE REQUEST OF  
Homestake Mining Co

BOOK 250 PAGE 522

CERTIFICATE OF LOCATION

(Nevada - Lode)

The undersigned HOMESTAKE MINING COMPANY OF CALIFORNIA, whose address is 650 California Street, 10th. Floor, San Francisco, California 94108, has located the lode mining claim, more particularly described below. The date of location is the 17th day of July, 19 93.

The number of linear feet claimed in length along the course of the vein, each way from the point of discovery, is 50 feet in a West direction and 1450 feet in a East direction. The width claimed on each side of the center of the vein is 300 feet. The general direction of the lode or vein, as near as may be determined, is East - West.

This lode mining claim is located in the

1/4 of Section 17	T.	19N	R.	33E
1/4 of Section 18	T.	19N	R.	33E
1/4 of Section	T.		R.	
1/4 of Section	T.		R.	

Mount Diablo Base and Meridian, Eureka County, Nevada, and is described by metes and bounds as follows:

Beginning at Corner No. 1, from which the North 1/4 Corner of Section 5 T19N R53E bears North a distance of 8400 feet and then

bears East a distance of 1050 feet;

Thence South	a distance of	600	feet to Corner No. 2;
Thence West	a distance of	1500	feet to Corner No. 3;
Thence North	a distance of	600	feet to Corner No. 4;
Thence East	a distance of	1500	feet to Corner No. 1;

and the place of beginning.

The claim is contiguous to and is bounded by the following claims:

on the North	W2H # 77
on the East	W2H # 38
on the South	W2H # 81
on the West	W2H # 80

The work of location consisted of making maps as provided in NRS 517.040.

Corner No. 1, the NE Corner, is a 2 X 2 wood marked "NE Cor W.L.H.#79"  
 Corner No. 2, the SE Corner, is a 2 X 2 wood marked "SE Cor W.L.H.#79"  
 Corner No. 3, the SW Corner, is a 2 X 2 wood marked "SW Cor W.L.H.#79"  
 Corner No. 4, the NW Corner, is a 2 X 2 wood marked "NW Cor W.L.H.#79"

HOMESTAKE MINING COMPANY OF CALIFORNIA

By:

Agent

*[Handwritten signature]*

STATE OF NEVADA

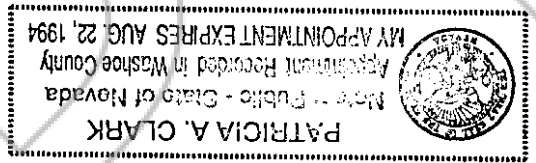
)  
 ) ss. )  
 ) COUNTY OF Washoe )

On this 9th day of August, 1993, personally appeared before me, a Notary Public, Jeffery P. Nicol, as agent for Homestake Mining Company of California, a corporation, personally known or proved to me to be the person whose name subscribed to the above instrument who acknowledged he executed the foregoing instrument on behalf of said corporation.

Patricia A. Clark  
 Notary Public

My Commission expires: 8/22/94

[SEAL]



EUREKA COUNTY, NEVADA  
 M.N. REBALEATI, RECORDER  
 FILE NO. **146242**  
 FEE \$ 8.50

'93 AUG 26 P 4:49

BOOK 250 PAGE 523  
 OFFICIAL RECORDS  
 RECORDED AT THE REQUEST OF  
 Homestake Mining Co

BOOK 250 PAGES 24

**146243**  
**CERTIFICATE OF LOCATION**  
 (Nevada - Lode)

The undersigned HOMESTAKE MINING COMPANY OF CALIFORNIA, whose address is 650 California Street, 10th. Floor, San Francisco, California 94108, has located the lode mining claim, more particularly described below. The date of location is the 17th day of July, 19 93.

The number of linear feet claimed in length along the course of the vein, each way from the point of discovery, is 50 feet in a East direction and 1450 feet in a West direction. The width claimed on each side of the center of the vein is 300 feet. The general direction of the lode or vein, as near as may be determined, is East - West.

This lode mining claim is located in the

NE	18	T.	19N	R.	53E
1/4 of Section					
1/4 of Section		T.		R.	
1/4 of Section		T.		R.	
1/4 of Section		T.		R.	

Mount Diablo Base and Meridian, Eureka County, Nevada, and is described by metes and bounds as follows:

Beginning at Corner No. 1, from which the North 1/4 Corner of Section 5 T19N R53E bears North a distance of 8400 feet and then

bears East a distance of 3150 feet;

Thence South	a distance of	600	feet to Corner No. 2;
Thence West	a distance of	1500	feet to Corner No. 3;
Thence North	a distance of	600	feet to Corner No. 4;
Thence East	a distance of	1500	feet to Corner No. 1;

and the place of beginning.

The claim is contiguous to and is bounded by the following claims:

on the North	on the	W2H # 78
on the East	on the	W2H # 79
on the South	on the	W2H # 82
on the West	on the	

The work of location consisted of making maps as provided in NRS 517.040.

BOOK 250 PAGES 25

Corner No. 1, the NE Corner, is a 2 X 2 wood marked " NE Cor WITH#  
 Corner No. 2, the SE Corner, is a 2 X 2 wood marked " SE Cor WITH#  
 Corner No. 3, the SW Corner, is a 2 X 2 wood marked " SW Cor WITH#  
 Corner No. 4, the NW Corner, is a 2 X 2 wood marked " NW Cor WITH#

HOMESTAKE MINING COMPANY OF CALIFORNIA

By: [Signature]  
 Agent

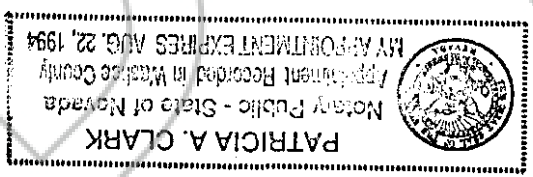
STATE OF NEVADA )  
 ) ss. )  
 COUNTY OF WASHOE )

On this 9th day of AUGUST, 19 93, personally appeared before me, a Notary Public, Jeffery P. Nicol, as agent for Homestake Mining Company of California, a corporation, personally known or proved to me to be the person whose name subscribed to the above instrument who acknowledged he executed the foregoing instrument on behalf of said corporation.

[Signature]  
 Notary Public

My Commission expires: 8/22/94

[SEAL]



EUREKA COUNTY, NEVADA  
 M.N. REBALEATI, RECORDER  
 #46243 FEE \$ 8.50

'93 AUG 26 P 4 50

BOOK 250 PAGE 525  
 OFFICIAL RECORDS  
 RECORDED AT THE REQUEST OF  
 Homestake Mining Co

BOOK 250 PAGES 26



CERTIFICATE OF LOCATION

(Nevada - Lode)

The undersigned HOMESTAKE MINING COMPANY OF CALIFORNIA, whose address is 650 California Street, 10th. Floor, San Francisco, California 94108, has located the lode mining claim, more particularly described below. The date of location is the 17th day of July, 19 93.

The number of linear feet claimed in length along the course of the vein, each way from the point of discovery, is 50 feet in a West direction and 1450 feet in a East direction. The width claimed on each side of the center of the vein is 300 feet. The general direction of the lode or vein, as near as may be determined, is East - West.

This lode mining claim is located in the

1/4 of Section 17	T.	19N	R.	53E
1/4 of Section 18	T.	19N	R.	53E
1/4 of Section	T.		R.	
1/4 of Section	T.		R.	

Mount Diablo Base and Meridian, Eureka County, Nevada, and is described by metes and bounds as follows:

Beginning at Corner No. 1 from which the North 1/4 Corner of Section 5 T19N R53E bears North a distance of 900 feet and then bears East a distance of 1650 feet;

Thence South	a distance of	600	feet to Corner No. 2;
Thence West	a distance of	1500	feet to Corner No. 3;
Thence North	a distance of	600	feet to Corner No. 4;
Thence East	a distance of	1500	feet to Corner No. 1;

and the place of beginning.

The claim is contiguous to and is bounded by the following claims:

on the North	WLH # 79
on the East	WLH # 40
on the South	WLH # 83
on the West	WLH # 82

The work of location consisted of making maps as provided in NRS 517.040.

Corner No. 1, the NE Corner, is a 2 X 2 wood marked " NE Cor WIH#8 "  
 Corner No. 2, the SE Corner, is a 2 X 2 wood marked " SE Cor WIH#8 "  
 Corner No. 3, the SW Corner, is a 2 X 2 wood marked " SW Cor WIH#8 "  
 Corner No. 4, the NW Corner, is a 2 X 2 wood marked " NW Cor WIH#8 "

HOMESTAKE MINING COMPANY OF CALIFORNIA


By: [Signature]  
 Agent

STATE OF NEVADA )  
 ) ss. )  
 COUNTY OF WASHOE )

On this 9th day of AUGUST, 1993, personally appeared before me, a Notary Public, Jeffery F. Nicol, as agent for Homestake Mining Company of California, a corporation, personally known or proved to me to be the person whose name subscribed to the above instrument who acknowledged he executed the foregoing instrument on behalf of said corporation.

[Signature]  
 Notary Public

My Commission expires: 8/22/94



[SEAL]

146244

EUREKA COUNTY, NEVADA  
 M.N. REBALEATI, RECORDER  
 FILE NO. 8,50

'93 AUG 26 P 4:50

BOOK 250 PAGE 527  
 OFFICIAL RECORDS  
 RECORDED AT THE REQUEST OF  
 Homestake Mining Co

BOOK 250 PAGES 28

CERTIFICATE OF LOCATION  
(Nevada - Lode)

The undersigned HOMESTAKE MINING COMPANY OF CALIFORNIA, whose address is 650 California Street, 10th. Floor, San Francisco, California 94108, has located the lode mining claim, more particularly described below. The date of location is the 17th day of July, 19 93.

The number of linear feet claimed in length along the course of the vein, each way from the point of discovery, is 50 feet in a East direction and 1450 feet in a West direction. The width claimed on each side of the center of the vein is 300 feet. The general direction of the lode or vein, as near as may be determined, is East - West.

This lode mining claim is located in the

NF 18 T. 19N R. 53E  
1/4 of Section T. T. R.  
1/4 of Section T. T. R.  
1/4 of Section T. T. R.  
1/4 of Section T. T. R.

Mount Diablo Base and Meridian, Eureka County, Nevada, and is described by metes and bounds as follows:

Beginning at Corner No. 1, from which the North 1/4 Corner of Section 5 T19N R53E bears North a distance of 9000 feet and then

bears East a distance of 3150 feet;

Thence South a distance of 600 feet to Corner No. 2;  
Thence West a distance of 1500 feet to Corner No. 3;  
Thence North a distance of 600 feet to Corner No. 4;  
Thence East a distance of 1500 feet to Corner No. 1;

and the place of beginning.

The claim is contiguous to and is bounded by the following claims:

6527 # 80 on the North  
6277 # 81 on the East  
6277 # 84 on the South  
\_\_\_\_\_ on the West

The work of location consisted of making maps as provided in NRS 517.040.

Corner No. 1, the NE Corner, is a 2 X 2 wood marked "NE Cor W.L.H.#82"  
 Corner No. 2, the SE Corner, is a 2 X 2 wood marked "SE Cor W.L.H.#82"  
 Corner No. 3, the SW Corner, is a 2 X 2 wood marked "SW Cor W.L.H.#82"  
 Corner No. 4, the NW Corner, is a 2 X 2 wood marked "NW Cor W.L.H.#82"

HOMESTAKE MINING COMPANY OF CALIFORNIA

By: [Signature]  
 Agent


STATE OF NEVADA  
 )  
 ) ss. COUNTY OF WASHOE )

On this 9th day of August, 1993, personally appeared before me, a Notary Public, Jeffery P. Nicol, as agent for Homestake Mining Company of California, a corporation, personally known or proved to me to be the person whose name subscribed to the above instrument who acknowledged he executed the foregoing instrument on behalf of said corporation.

[Signature]  
 Notary Public

My Commission expires: 8/22/94

[SEAL]



EUREKA COUNTY, NEVADA  
 M.N. REBALEATI, RECORDER  
 FILE NO. **146245**  
 FEE \$ 8.50

BOOK 250 PAGE 530  
 OFFICIAL RECORDS  
 RECORDED AT THE REQUEST OF  
Homestake Mining Co  
 '93 AUG 26 P4:50

BOOK 250 PAGE 530

CERTIFICATE OF LOCATION

(Nevada - Lode)

The undersigned HOMESTAKE MINING COMPANY OF CALIFORNIA, whose address is 650 California Street, 10th. Floor, San Francisco, California 94108, has located the lode mining claim, more particularly described below. The date of location is the 17th day of July, 19 93.

The number of linear feet claimed in length along the course of the vein, each way from the point of discovery, is 50 feet in a West direction and 1450 feet in a East direction. The width claimed on each side of the center of the vein is 300 feet. The general direction of the lode or vein, as near as may be determined, is East - West.

This lode mining claim is located in the

NW	17	T.	19N	R.	53E
NE	18	T.	19N	R.	53E
		T.		R.	
		T.		R.	

Mount Diablo Base and Meridian, Eureka County, Nevada, and is described by metes and bounds as follows:

Beginning at Corner No. 1, from which the North 1/4 Corner of Section 5 T19N R53E bears North a distance of 9600 feet and then

bears East a distance of 1650 feet;

Thence South	a distance of	600	feet to Corner No. 2;
Thence West	a distance of	1500	feet to Corner No. 3;
Thence North	a distance of	600	feet to Corner No. 4;
Thence East	a distance of	1500	feet to Corner No. 1;

and the place of beginning.

The claim is contiguous to and is bounded by the following claims:

on the North	WLH #81
on the East	WLH #42
on the South	
on the West	WLH #82

The work of location consisted of making maps as provided in NRS 517.040.

Corner No. 1, the NE Corner, is a 2 X 2 wood marked "NE COR W/H#83"  
 Corner No. 2, the SE Corner, is a 2 X 2 wood marked "SE COR W/H#83"  
 Corner No. 3, the SW Corner, is a 2 X 2 wood marked "SW COR W/H#83"  
 Corner No. 4, the NW Corner, is a 2 X 2 wood marked "NW COR W/H#83"

HOMESTAKE MINING COMPANY OF CALIFORNIA

By:

*[Signature]*  
 Agent

STATE OF NEVADA


)  
 ) ss. )  
 ) COUNTY OF Washoe

On this 9th day of August, 1993, personally appeared before me, a Notary Public, Jeffery P. Nicol, as agent for Homestake Mining Company of California, a corporation, personally known or proved to me to be the person whose name subscribed to the above instrument who acknowledged he executed the foregoing instrument on behalf of said corporation.

*[Signature]*  
 Notary Public

My Commission expires: 8/22/94

[SEAL]



**146246**

EUREKA COUNTY, NEVADA  
 M.N. REBALEATI, RECORDER  
 FILE NO. 8,50

'93 AUG 26 P4 50

BOOK 250 PAGE 531  
 OFFICIAL RECORDS  
 RECORDED AT THE REQUEST OF  
Homestake Mining Co

BOOK 250 PAGES 32

CERTIFICATE OF LOCATION

(Nevada - Lode)

The undersigned HOMESTAKE MINING COMPANY OF CALIFORNIA, whose address is 650 California Street, 10th. Floor, San Francisco, California 94108, has located the lode mining claim, more particularly described below. The date of location is the 17th day of JULY, 19 93.

The number of linear feet claimed in length along the course of the vein, each way from the point of discovery, is 50 feet in a East direction and 1450 feet in a West direction. The width claimed on each side of the center of the vein is 300 feet. The general direction of the lode or vein, as near as may be determined, is East - West.

This lode mining claim is located in the

N1E 18 T. 19N 53E R. 1/4 of Section, T. 18, R. 53E  
1/4 of Section, T. 19N, R. 53E  
1/4 of Section, T. 19N, R. 53E  
1/4 of Section, T. 19N, R. 53E

Mount Diablo Base and Meridian, Eureka County, Nevada, and is described by metes and bounds as follows:

Beginning at Corner No. 1, from which the North 1/4 Corner of Section 5 T19N R53E bears North a distance of 9600 feet and then

bears East a distance of 3150 feet;

Thence South a distance of 600 feet to Corner No. 2;  
Thence West a distance of 1500 feet to Corner No. 3;  
Thence North a distance of 600 feet to Corner No. 4;  
Thence East a distance of 1500 feet to Corner No. 1;

and the place of beginning.

The claim is contiguous to and is bounded by the following claims:

on the North on the East on the South on the West  
W2H #82 W2H #83

The work of location consisted of making maps as provided in NRS 517.040.

Corner No. 1, the NE Corner, is a 2 X 2 wood marked "NE Cor W.L.H.#1"  
 Corner No. 2, the SE Corner, is a 2 X 2 wood marked "SE Cor W.L.H.#2"  
 Corner No. 3, the SW Corner, is a 2 X 2 wood marked "SW Cor W.L.H.#3"  
 Corner No. 4, the NW Corner, is a 2 X 2 wood marked "NW Cor W.L.H.#4"

HOMESTAKE MINING COMPANY OF CALIFORNIA

By: [Signature]  
 Agent


STATE OF NEVADA  
 )  
 ) ss. )  
 ) COUNTY OF Washoe

On this 9th day of August, 1993, personally appeared before me, a Notary Public, Jeffery P. Nicol, as agent for Homestake Mining Company of California, a corporation, personally known or proved to me to be the person whose name subscribed to the above instrument who acknowledged he executed the foregoing instrument on behalf of said corporation.

Patricia A. Clark  
 Notary Public

My Commission expires: 8/22/94

[SEAL]



EUREKA COUNTY, NEVADA  
 M.N. REBALEATI, RECORDER  
 FILE NO. **146247**  
 FEE \$ 8.50

'93 AUG 26 P4:50

BOOK 250 PAGE 533  
 OFFICIAL RECORDS  
 RECORDED AT THE REQUEST OF  
Homestake Mining Co

BOOK 250 PAGES 34



CERTIFICATE OF LOCATION

(Nevada - Lode)

The undersigned HOMESTAKE MINING COMPANY OF CALIFORNIA, whose address is 650 California Street, 10th. Floor, San Francisco, California 94108, has located the lode mining claim, more particularly described below. The date of location is the 18th day of July, 19 93.

The number of linear feet claimed in length along the course of the vein, each way from the point of discovery, is 50 feet in a South direction and 1450 feet in a North direction. The width claimed on each side of the center of the vein is 300 feet. The general direction of the lode or vein, as near as may be determined, is North-South.

This lode mining claim is located in the

1/4 of Section 5	T.	19N	R.	53E
1/4 of Section 5	T.	19N	R.	53E
1/4 of Section 5	T.	19N	R.	53E
1/4 of Section 5	T.	19N	R.	53E

Mount Diablo Base and Meridian, Eureka County, Nevada, and is described by metes and bounds as follows:

Beginning at Corner No. 1, from which the North 1/4 Corner of Section 5 T19N R53E bears West a distance of 1950 feet and then

bears a distance of feet;

Thence South	a distance of 1500	feet to Corner No. 2;
Thence West	a distance of 600	feet to Corner No. 3;
Thence North	a distance of 1500	feet to Corner No. 4;
Thence East	a distance of 600	feet to Corner No. 1;

and the place of beginning.

The claim is contiguous to and is bounded by the following claims:

on the North	on the West
on the East	on the South
on the West	on the South
on the East	on the South

The work of location consisted of making maps as provided in NRS 517.040.

Corner No. 1, the NE Corner, is a 2 X 2 wood marked "NE Cor WIH#85"  
 Corner No. 2, the SE Corner, is a 2 X 2 wood marked "SE Cor WIH#85"  
 Corner No. 3, the SW Corner, is a 2 X 2 wood marked "SW Cor WIH#85"  
 Corner No. 4, the NW Corner, is a 2 X 2 wood marked "NW Cor WIH#85"

HOMESTAKE MINING COMPANY OF CALIFORNIA

By: [Signature]  
 Agent


STATE OF NEVADA  
 )  
 ) ss. Adashee  
 )  
 COUNTY OF Washoe

On this 9th day of August, 1993, personally appeared before me, a Notary Public, Jeffery P. Nicol, as agent for Homestake Mining Company of California, a corporation, personally known or proved to me to be the person whose name subscribed to the above instrument who acknowledged he executed the foregoing instrument on behalf of said corporation.

[Signature: Patricia A. Clark]  
 Notary Public

My Commission expires: 8/22/94

[SEAL]



146248

EUREKA COUNTY, NEVADA  
 M.N. REBALEATI, RECORDER  
 FILE NO. 8,50

'93 AUG 26 P 4:50

BOOK 250 PAGE 535  
 OFFICIAL RECORDS  
 RECORDED AT THE REQUEST OF  
Homestake Mining Co

BOOK 250 PAGE 536

146249

CERTIFICATE OF LOCATION

(Nevada - Lode)

The undersigned HOMESTAKE MINING COMPANY OF CALIFORNIA, whose address is 650 California Street, 10th. Floor, San Francisco, California 94108, has located the lode mining claim, more particularly described below. The date of location is the 18th day of July, 19 93.

The number of linear feet claimed in length along the course of the vein, each way from the point of discovery, is 50 feet in a North direction and 1450 feet in a South direction. The width claimed on each side of the center of the vein is 300 feet. The general direction of the lode or vein, as near as may be determined, is North - South.

This lode mining claim is located in the

SE	1/4 of Section	5	T.	19N	R.	53E
NW	1/4 of Section	8	T.	9N	R.	53E
	1/4 of Section		T.		R.	
	1/4 of Section		T.		R.	

Mount Diablo Base and Meridian, Eureka County, Nevada, and is described by metes and bounds as follows:

Beginning at Corner No. 1 from which the North 1/4 Corner of Section 5 T19N R53E bears North a distance of 1500 feet and then

bears West a distance of 1950 feet;

Thence South	a distance of	1500	feet to Corner No. 2;
Thence West	a distance of	600	feet to Corner No. 3;
Thence North	a distance of	1500	feet to Corner No. 4;
Thence East	a distance of	600	feet to Corner No. 1;

and the place of beginning.

The claim is contiguous to and is bounded by the following claims:

on the	North	WLH #85
on the	East	
on the	South	WLH #87
on the	West	WLH #13, 15, 17

The work of location consisted of making maps as provided in NRS 517.040.

BOOK 250 PAGES 37

Corner No. 1, the NE Corner, is a 2 X 2 wood marked " NE COR W/H#8 "  
 Corner No. 2, the SE Corner, is a 2 X 2 wood marked " SE COR W/H#8 "  
 Corner No. 3, the SW Corner, is a 2 X 2 wood marked " SW COR W/H#8 "  
 Corner No. 4, the NW Corner, is a 2 X 2 wood marked " NW COR W/H#8 "

HOMESTAKE MINING COMPANY OF CALIFORNIA

By: [Signature]  
 Agent

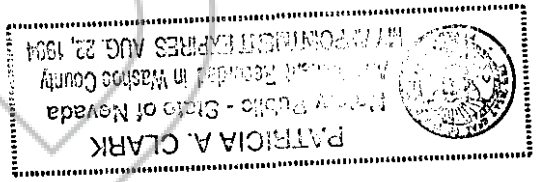
STATE OF NEVADA  
 )  
 ) ss. Washoe  
 )  
 COUNTY OF Washoe

On this 9th day of AUGUST, 19 93, personally appeared before me, a Notary Public, Jeffery P. Nicol, as agent for Homestake Mining Company of California, a corporation, personally known or proved to me to be the person whose name subscribed to the above instrument who acknowledged he executed the foregoing instrument on behalf of said corporation.

[Signature]  
 Notary Public

My Commission expires: 8/22/94

[SEAL]



EUREKA COUNTY, NEVADA  
 M.N. REBALEATI, RECORDER  
 FILE NO. **146249**  
 '93 AUG 26 P 4 50

BOOK 250 PAGE 537  
 OFFICIAL RECORDS  
 RECORDED AT THE REQUEST OF  
Homestake Mining Co

BOOK 250 PAGE 538

CERTIFICATE OF LOCATION

(Nevada - Lode)

The undersigned HOMESTAKE MINING COMPANY OF CALIFORNIA, whose address is 650 California Street, 10th. Floor, San Francisco, California 94108, has located the lode mining claim, more particularly described below. The date of location is the 18th day of July, 19 93.

The number of linear feet claimed in length along the course of the vein, each way from the point of discovery, is 50 feet in a South direction and 1450 feet in a North direction. The width claimed on each side of the center of the vein is 300 feet. The general direction of the lode or vein, as near as may be determined, is North-South.

This lode mining claim is located in the

NE 1/4 of Section 8, T. 19N, R. 53E  
1/4 of Section 8, T. 19N, R. 53E  
1/4 of Section 8, T. 19N, R. 53E  
1/4 of Section 8, T. 19N, R. 53E

Mount Diablo Base and Meridian, Eureka County, Nevada, and is described by metes and bounds as follows:

Beginning at Corner No. 1, from which the North 1/4 Corner of Section 5 T19N R53E bears North a distance of 3000 feet and then bears West a distance of 1950 feet;

Thence South a distance of 1500 feet to Corner No. 2;  
Thence West a distance of 600 feet to Corner No. 3;  
Thence North a distance of 1500 feet to Corner No. 4;  
Thence East a distance of 600 feet to Corner No. 1;

and the place of beginning.

The claim is contiguous to and is bounded by the following claims:

W2H#86 on the North  
W2H#88 on the East  
W2H#19, 21, 23 on the South  
West

The work of location consisted of making maps as provided in NRS 517.040.

Corner No. 1, the NE Corner, is a 2 X 2 wood marked " NE COR W.I.H.#17 "  
 Corner No. 2, the SE Corner, is a 2 X 2 wood marked " SE COR W.I.H.#17 "  
 Corner No. 3, the SW Corner, is a 2 X 2 wood marked " SW COR W.I.H.#17 "  
 Corner No. 4, the NW Corner, is a 2 X 2 wood marked " NW COR W.I.H.#17 "

HOMESTAKE MINING COMPANY OF CALIFORNIA

By: [Signature]  
 Agent


STATE OF NEVADA  
 COUNTY OF WASHOE )  
 ) ss. W. DASHOR

On this 9th day of August, 1993, personally appeared before me, a Notary Public, Jeffery P. Nicol, as agent for Homestake Mining Company of California, a corporation, personally known or proved to me to be the person whose name subscribed to the above instrument who acknowledged he executed the foregoing instrument on behalf of said corporation.

[Signature]  
 Notary Public

My Commission expires: 8/23/94

[SEAL]



146250

EUREKA COUNTY, NEVADA  
 M.M. REBALEATI, RECORDER  
 FILE NO. 8,50

'93 AUG 26 P4 50

BOOK 250 PAGE 539  
 OFFICIAL RECORDS  
 RECORDED AT THE REQUEST OF  
 Homestake Mining Co

BOOK 250 PAGE 540

146251

CERTIFICATE OF LOCATION

(Nevada - Lode)

The undersigned HOMESTAKE MINING COMPANY OF CALIFORNIA, whose address is 650 California Street, 10th. Floor, San Francisco, California 94108, has located the lode mining claim, more particularly described below. The date of location is the 18th day of July, 19 93.

The number of linear feet claimed in length along the course of the vein, each way from the point of discovery, is 50 feet in a North direction and 1450 feet in a South direction. The width claimed on each side of the center of the vein is 300 feet. The general direction of the lode or vein, as near as may be determined, is North-South.

This lode mining claim is located in the

NE	1/4 of Section 8	T. 19N	R. 33E
SE	1/4 of Section 8	T. 19N	R. 33E
	1/4 of Section	T.	R.
	1/4 of Section	T.	R.

Mount Diablo Base and Meridian, Eureka County, Nevada, and is described by metes and bounds as follows:

Beginning at Corner No. 1, from which the North 1/4 Corner of Section 5 T19N R53E bears North a distance of 4500 feet and then bears West a distance of 1950 feet;

Thence South	a distance of 1500	feet to Corner No. 2;
Thence West	a distance of 600	feet to Corner No. 3;
Thence North	a distance of 1500	feet to Corner No. 4;
Thence East	a distance of 600	feet to Corner No. 1;

and the place of beginning.

The claim is contiguous to and is bounded by the following claims:

on the North	on the East	on the South	on the West
WLH # 87	WLH # 89	WLH # 28, 25, 27	

The work of location consisted of making maps as provided in NRS 517.040.

BOOK 250 PAGES 41

Corner No. 1, the NE Corner, is a 2 X 2 wood marked " NE Cor W/H#88 "

Corner No. 2, the SE Corner, is a 2 X 2 wood marked " SE Cor W/H#88 "

Corner No. 3, the SW Corner, is a 2 X 2 wood marked " SW Cor W/H#88 "

Corner No. 4, the NW Corner, is a 2 X 2 wood marked " NW Cor W/H#88 "

HOMESTAKE MINING COMPANY OF CALIFORNIA

By: [Signature]  
Agent


STATE OF NEVADA  
)  
) ss. Washoe  
)  
COUNTY OF Washoe

On this 9th day of August, 19 93, personally appeared before me, a Notary Public, Jeffery P. Nicol, as agent for Homestake Mining Company of California, a corporation, personally known or proved to me to be the person whose name subscribed to the above instrument who acknowledged he executed the foregoing instrument on behalf of said corporation.

Patricia A. Clark  
Notary Public

My Commission expires: 8/22/94

[SEAL]



EUREKA COUNTY, NEVADA  
M.N. REBALEATI, RECORDER  
FILE NO. **146251**

'93 AUG 26 P 4 50

BOOK 250 PAGE 541  
OFFICIAL RECORDS  
RECORDED AT THE REQUEST OF  
Homestake Mining Co

BOOK 250 PAGES 42



146252

CERTIFICATE OF LOCATION

(Nevada - Lode)

The undersigned HOMESTAKE MINING COMPANY OF CALIFORNIA, whose address is 650 California Street, 10th. Floor, San Francisco, California 94108, has located the lode mining claim, more particularly described below. The date of location is the 18th day of July, 19 93.

The number of linear feet claimed in length along the course of the vein, each way from the point of discovery, is 50 feet in a South direction and 1450 feet in a North direction. The width claimed on each side of the center of the vein is 300 feet. The general direction of the lode or vein, as near as may be determined, is North-South.

This lode mining claim is located in the

SE 1/4 of Section 8, T. 19N, R. 53E

Mount Diablo Base and Meridian, Eureka County, Nevada, and is described by metes and bounds as follows:

Beginning at Corner No. 1 from which the North 1/4 Corner of Section 5 T19N R53E bears North a distance of 600 feet and then

bears West a distance of 1950 feet; Thence South a distance of 1500 feet to Corner No. 2; Thence West a distance of 600 feet to Corner No. 3; Thence North a distance of 1500 feet to Corner No. 4; Thence East a distance of 600 feet to Corner No. 1;

and the place of beginning.

The claim is contiguous to and is bounded by the following claims:

WLH # 88 on the North on the East on the South on the West

The work of location consisted of making maps as provided in NRS 517.040.

BOOK 250 PAGES 43

Corner No. 1, the NE Corner, is a 2 X 2 wood marked "NE Cor WIH#21"  
 Corner No. 2, the SE Corner, is a 2 X 2 wood marked "SE Cor WIH#22"  
 Corner No. 3, the SW Corner, is a 2 X 2 wood marked "SW Cor WIH#23"  
 Corner No. 4, the NW Corner, is a 2 X 2 wood marked "NW Cor WIH#24"

HOMESTAKE MINING COMPANY OF CALIFORNIA

By: [Signature]  
 Agent

STATE OF NEVADA  
 )  
 ) ss. COUNTY OF Washoe

On this 9th day of AUGUST, 19 93, Jeffery P. Nicol, personally appeared before me, a Notary Public, as agent for Homestake Mining Company of California, a corporation, personally known or proved to me to be the person whose name subscribed to the above instrument who acknowledged he executed the foregoing instrument on behalf of said corporation.

[Signature]  
 Notary Public

My Commission expires: 8/22/94

[SEAL]

PATRICIA A. CLARK  
 Notary Public - State of Nevada  
 My Appointment Expires AUG. 22, 1994

146252

EUREKA COUNTY, NEVADA  
 M.N. REBALEATI, RECORDER  
 FILE NO. 8,50

'93 AUG 26 P4:50

BOOK 250 PAGE 543  
 OFFICIAL RECORDS  
 RECORDED AT THE REQUEST OF  
 Homestake Mining Co

BOOK 250 PAGE 544

CERTIFICATE OF LOCATION  
(Nevada - Lode)

The undersigned HOMESTAKE MINING COMPANY OF CALIFORNIA, whose address is 650 California Street, 10th. Floor, San Francisco, California 94108, has located the lode mining claim, more particularly described below. The date of location is the 18th day of July, 19 93.

The number of linear feet claimed in length along the course of the vein, each way from the point of discovery, is 50 feet in a South direction and 1450 feet in a North direction. The width claimed on each side of the center of the vein is 300 feet. The general direction of the lode or vein, as near as may be determined, is North-South.

This lode mining claim is located in the

SE	1/4 of Section	8	T.	192	R.	53E
NE	1/4 of Section	17	T.	192	R.	53E
	1/4 of Section		T.		R.	
	1/4 of Section		T.		R.	

Mount Diablo Base and Meridian, Eureka County, Nevada, and is described by metes and bounds as follows:

Beginning at Corner No. 1, from which the North 1/4 Corner of Section 5 T19N R53E bears North a distance of 750 feet and then

bears West a distance of 1950 feet;

Thence South	a distance of	1500	feet to Corner No. 2;
Thence West	a distance of	600	feet to Corner No. 3;
Thence North	a distance of	1500	feet to Corner No. 4;
Thence East	a distance of	600	feet to Corner No. 1;

and the place of beginning.

The claim is contiguous to and is bounded by the following claims:

on the North	WLH # 89
on the East	
on the South	WLH # 91
on the West	WLH # 33, 35, 37

The work of location consisted of making maps as provided in NRS 517.040.

Corner No. 1, the NE Corner, is a 2 X 2 wood marked "NE Cor W.L.H.#9"  
 Corner No. 2, the SE Corner, is a 2 X 2 wood marked "SE Cor W.L.H.#9"  
 Corner No. 3, the SW Corner, is a 2 X 2 wood marked "SW Cor W.L.H.#9"  
 Corner No. 4, the NW Corner, is a 2 X 2 wood marked "NW Cor W.L.H.#9"

HOMESTAKE MINING COMPANY OF CALIFORNIA

By: [Signature]  
 Agent

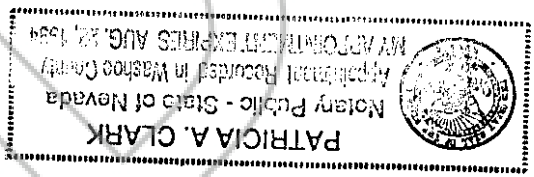
STATE OF NEVADA  
 )  
 ) ss. Washoe  
 )  
 COUNTY OF Washoe

On this 9th day of August, 1993, personally appeared before me, a Notary Public, Jeffery & Nico, as agent for Homestake Mining Company of California, a corporation, personally known or proved to me to be the person whose name subscribed to the above instrument who acknowledged he executed the foregoing instrument on behalf of said corporation.

Patricia A. Clark  
 Notary Public

My Commission expires: 8/22/97

[SEAL]



146253

EUREKA COUNTY, NEVADA  
 M.N. REBALEATI, RECORDER  
 FILE NO. 8,50

'93 AUG 26 P4 51

BOOK 250 PAGE 545  
 OFFICIAL RECORDS  
 RECORDED AT THE REQUEST OF  
Homestake Mining Co

BOOK 250 PAGE 545

**146254**  
**CERTIFICATE OF LOCATION**  
 (Nevada - Lode)

The undersigned HOMESTAKE MINING COMPANY OF CALIFORNIA, whose address is 650 California Street, 10th. Floor, San Francisco, California 94108, has located the lode mining claim, more particularly described below. The date of location is the 18th day of JULY, 1993.

The number of linear feet claimed in length along the course of the vein, each way from the point of discovery, is 50 feet in a North direction and 1450 feet in a South direction. The width claimed on each side of the center of the vein is 300 feet. The general direction of the lode or vein, as near as may be determined, is North - South.

This lode mining claim is located in the

<u>N/E</u>	<u>17</u>	T.	<u>19N</u>	R.	<u>53E</u>
<u>S/E</u>	<u>17</u>	T.	<u>19N</u>	R.	<u>53E</u>
_____	_____	T.	_____	R.	_____
_____	_____	T.	_____	R.	_____

Mount Diablo Base and Meridian, Bureka County, Nevada, and is described by metes and bounds as follows:

Beginning at Corner No. 1, from which the North 1/4 corner of Section 5 T19N R53E bears North a distance of 9000 feet and then

West a distance of 1950 feet;

_____	a distance of	<u>1500</u>	feet to Corner No. 2;
_____	a distance of	<u>600</u>	feet to Corner No. 3;
_____	a distance of	<u>1500</u>	feet to Corner No. 4;
_____	a distance of	<u>600</u>	feet to Corner No. 1;

and the place of beginning.

The claim is contiguous to and is bounded by the following claims:

_____	on the	<u>W2H # 98</u>
_____	on the	_____
_____	on the	<u>W2H # 39, 41</u>
_____	on the	_____
_____	on the	<u>West</u>

The work of location consisted of making maps as provided in NRS 517.040.

Corner No. 1, the NE Corner, is a 2 X 2 wood marked " NE Cor W.L.H.#91"  
 Corner No. 2, the SE Corner, is a 2 X 2 wood marked " SE Cor W.L.H.#91"  
 Corner No. 3, the SW Corner, is a 2 X 2 wood marked " SW Cor W.L.H.#91"  
 Corner No. 4, the NW Corner, is a 2 X 2 wood marked " NW Cor W.L.H.#91"

HOMESTAKE MINING COMPANY OF CALIFORNIA

By: [Signature]  
 Agent

STATE OF NEVADA )  
 ) ss. )  
 COUNTY OF Washoe )

On this 9th day of August, 1993, personally appeared before me, a Notary Public, Jeffery D. Nisogl, as agent for Homestake Mining Company of California, a corporation, personally known or proved to me to be the person whose name subscribed to the above instrument who acknowledged he executed the foregoing instrument on behalf of said corporation.

[Signature]  
 Notary Public

My Commission expires: 8/22/94

[SEAL]

PATRICIA A. CLARK  
 Notary Public - State of Nevada  
 My Appointment Expires Aug. 22, 1993

146254

EUREKA COUNTY, NEVADA  
 M.M. REBALEATI, RECORDER  
 FILE NO. 8,50

'93 AUG 26 P451

BOOK 250 PAGE 547  
 OFFICIAL RECORDS  
 RECORDED AT THE REQUEST OF  
 Homestake Mining Co.

BOOK 250 PAGES 48