

CERTIFICATE OF LOCATION OF LODE MINING CLAIM

STATE OF NEVADA, COUNTY OF Eureka

KNOW ALL MEN BY THESE PRESENTS, That the undersigned hereby certifies that:

Placer Dome U.S. Inc.
 240 S. Rock Blvd. #117
 Reno, NV, 89502

has located the PLS 265 Lode Mining claim on July 17, 1993 whose dimensions are 300 feet by 1500 feet. By this Declaration and such location, the above named locator(s) claim all veins, lodes, ledges, deposits and surface ground within the boundaries of said claim. Said claim is a Lode it being situated in the above mentioned County and State, and it is distinctly marked on the ground so that its boundaries may be readily traced by four substantial posts or monuments, and is more particularly described as follows:

Beginning at the NE Corner (Cor. No. 1), thence South 300 feet to the SE Corner (Cor. 2), thence West 1500 feet to the SW Corner (Cor. 3), thence North 300 feet to the NW Corner (Cor. 4), thence East 1500 feet to the Point of Beginning.

To tie this claim to a Public Survey, the NE Corner (Cor. No. 1) of this claim lies approximately 2100 feet North and 1600 feet West from the NE Corner of Section 11, T. 19N, R. 53E, M.D.B.M.

This claim is located all or in part of the following quarter section(s):

| | |
|-----------|---|
| <u>NE</u> | <u>1/4</u> , Section <u>2</u> , T. <u>19</u> N., R. <u>53</u> E., M.D.B.M. |
| <u>NW</u> | <u>1/4</u> , Section <u>2</u> , T. <u>19</u> N., R. <u>53</u> E., M.D.B.M. |
| <u>SE</u> | <u>1/4</u> , Section <u>19</u> , T. <u>19</u> N., R. <u>53</u> E., M.D.B.M. |
| <u>SW</u> | <u>1/4</u> , Section <u>19</u> , T. <u>19</u> N., R. <u>53</u> E., M.D.B.M. |

in Eureka County, State of Nevada.

Said claim is 1500 feet long by 300 feet wide along the surface and claims 20 feet in an East direction and 1480 feet in the opposite direction from the point of discovery at which this Notice of Location is posted together with 150 feet on each side of the point of discovery.

Placer Dome U.S. Inc.
 Claimant

Frank Witzel
 Frank Witzel/Authorized Agent

BOOK 253 PAGE 68
 OFFICIAL RECORDS
 RECORDED AT THE REQUEST OF
Placer Dome
 '93 OCT 14 A8:07

EUREKA COUNTY, NEVADA
 M.N. REBALEATI, RECORDER
 FILE NO. 146947
 FEE \$ 9.50

CERTIFICATE OF LOCATION OF LODE MINING CLAIM

146948

STATE OF NEVADA, COUNTY OF Eureka

KNOW ALL MEN BY THESE PRESENTS, That the undersigned hereby certifies that:

Placer Dome U.S. Inc.

240 S. Rock Blvd. #117

Reno, NV, 89502

has located the PLS 266 Lode Mining claim on July 17, 1993 whose dimensions

are 300 feet by 1500 feet. By this Declaration and such location, the above named

locator(s) claim all veins, lodes, ledges, deposits and surface ground within the boundaries of said claim.

Said claim is a Lode it being situated in the above mentioned County and State, and

it is distinctly marked on the ground so that its boundaries may be readily traced by four substantial posts

or monuments, and is more particularly described as follows:

Beginning at the NE Corner (Cor. No. 1), thence South 300 feet to the SE Corner

(Cor. 2), thence West 1500 feet to the SW Corner (Cor. 3), thence North 300 feet to the

NW Corner (Cor. 4), thence East 1500 feet to the Point of Beginning.

To tie this claim to a Public Survey, the NE Corner (Cor. No. 1) of this claim lies approximately

2100 feet North and 100 feet West from the NE Corner of

Section 11, T. 19N, R. 53E, M.D.B.M.

This claim is located all or in part of the following quarter section(s):

NE 1/4, Section 2, T. 19 N., R. 53 E., M.D.B.M.

1/4, Section 19, T. 19 N., R. 53 E., M.D.B.M.

1/4, Section 19, T. 19 N., R. 53 E., M.D.B.M.

1/4, Section 19, T. 19 N., R. 53 E., M.D.B.M.

in Eureka County, State of Nevada.

Said claim is 1500 feet long by 300 feet wide along the surface and claims

20 feet in an West direction and 1480 feet in the opposite direction from the point of

discovery at which this Notice of Location is posted together with 150 feet on each side of the point

of discovery.

Placer Dome U.S. Inc.

Claimant

Frank Witzel

Frank Witzel/Authorized Agent

146948

EUREKA COUNTY, NEVADA
M.N. REBALEATI, RECORDER
FILE NO. FEE \$9.50

BOOK 253 PAGE 69
OFFICIAL RECORDS
RECORDED AT THE REQUEST OF
Placer Dome
93 OCT 14 A8:07

CERTIFICATE OF LOCATION OF LODE MINING CLAIM

146949

STATE OF NEVADA, COUNTY OF Eureka

KNOW ALL MEN BY THESE PRESENTS, That the undersigned hereby certifies that:

Placer Dome U.S. Inc.

240 S. Rock Blvd. #117

Reno, NV, 89502

has located the PLS 267 Lode Mining claim on July 17, 1993 whose dimensions

are 600 feet by 1500 feet. By this Declaration and such location, the above named

locator(s) claim all veins, lodes, ledges, deposits and surface ground within the boundaries of said claim.

Said claim is a Lode it being situated in the above mentioned County and State, and

it is distinctly marked on the ground so that its boundaries may be readily traced by four substantial posts

or monuments, and is more particularly described as follows:

Beginning at the NE Corner (Cor. No. 1), thence South 600 feet to the SE Corner

(Cor. 2), thence West 1500 feet to the SW Corner (Cor. 3), thence North 600 feet to the

NW Corner (Cor. 4), thence East 1500 feet to the Point of Beginning.

To the this claim to a Public Survey, the NE Corner (Cor. No. 1) of this claim lies approximately

1800 feet North and 1600 feet West from the NE Corner of

Section 11, T. 19N, R. 53E, M.D.B.M.

This claim is located all or in part of the following quarter section(s):

N6 1/4, Section 2, T. 19 N., R. 53 E., M.D.B.M.

NW 1/4, Section 2, T. 19 N., R. 53 E., M.D.B.M.

1/4, Section 19, T. 19 N., R. 53 E., M.D.B.M.

1/4, Section 19, T. 19 N., R. 53 E., M.D.B.M.

in Eureka County, State of Nevada.

Said claim is 1500 feet long by 600 feet wide along the surface and claims

20 feet in an East direction and 1480 feet in the opposite direction from the point of

discovery at which this Notice of Location is posted together with 300 feet on each side of the point

of discovery.

Placer Dome U.S. Inc.
Claimant

Frank A. Witzel
Frank Witzel/Authorized Agent

BOOK 253 PAGE 170
OFFICIAL RECORDS
RECORDED AT THE REQUEST OF
Placer Dome
93 OCT 14 A8:07

EUREKA COUNTY, NEVADA
M.N. REBAL EATI. RECORDER
FILE NO. 146949
FEE \$ 9.50

146950
CERTIFICATE OF LOCATION OF LOPE MINING CLAIM

STATE OF NEVADA, COUNTY OF Eureka

KNOW ALL MEN BY THESE PRESENTS, That the undersigned hereby certifies that:

Placer Dome U.S. Inc.
240 S. Rock Blvd. #117
Reno, NV, 89502

has located the PLS 248 Lode Mining claim on July 17, 1993 whose dimensions are 600 feet by 1500 feet. By this Declaration and such location, the above named locator(s) claim all veins, lodes, ledges, deposits and surface ground within the boundaries of said claim. Said claim is a Lode it being situated in the above mentioned County and State, and it is distinctly marked on the ground so that its boundaries may be readily traced by four substantial posts or monuments, and is more particularly described as follows:

Beginning at the NE Corner (Cor. No. 1), thence South 600 feet to the SE Corner (Cor. 2), thence West 1500 feet to the SW Corner (Cor. 3), thence North 600 feet to the NW Corner (Cor. 4), thence East 1500 feet to the Point of Beginning.
To tie this claim to a Public Survey, the NE Corner (Cor. No. 1) of this claim lies approximately 1800 feet North and 100 feet West from the NE Corner of Section 11, T. 19N, R. 53E, M.D.B.M.

This claim is located all or in part of the following quarter section(s):

NE 1/4, Section 2, T. 19 N., R. 53 E., M.D.B.M.
1/4, Section, T. 19 N., R. 53 E., M.D.B.M.
1/4, Section, T. 19 N., R. 53 E., M.D.B.M.
1/4, Section, T. 19 N., R. 53 E., M.D.B.M.
1/4, Section, T. 19 N., R. 53 E., M.D.B.M.

in Eureka County, State of Nevada.

Said claim is 1500 feet long by 600 feet wide along the surface and claims 20 feet in an East direction and 1480 feet in the opposite direction from the point of discovery at which this Notice of Location is posted together with 300 feet on each side of the point of discovery.

Placer Dome U.S. Inc.
Claimant

Frank A. Witzel
Frank Witzel/Authorized Agent

BOOK 253 PAGE 171
OFFICIAL RECORDS
RECORDED AT THE REQUEST OF

Placer Dome
93 OCT 14 A8:07

EUREKA COUNTY, NEVADA
M.N. REBALEATI, RECORDER
FILE NO. FEE \$ 9.50

146950

CERTIFICATE OF LOCATION OF LODGE MINING CLAIM

146951

STATE OF NEVADA, COUNTY OF Eureka

KNOW ALL MEN BY THESE PRESENTS, That the undersigned hereby certifies that:

Placer Dome U.S. Inc.
240 S. Rock Blvd. #117
Reno, NV, 89502

has located the PLS 269 Lodge Mining claim on July 17, 1993 whose dimensions are 600 feet by 1500 feet. By this Declaration and such location, the above named locator(s) claim all veins, lodes, ledges, deposits and surface ground within the boundaries of said claim. Said claim is a Lode it being situated in the above mentioned County and State, and it is distinctly marked on the ground so that its boundaries may be readily traced by four substantial posts or monuments, and is more particularly described as follows:

Beginning at the NE Corner (Cor. No. 1), thence South 600 feet to the SE Corner (Cor. 2), thence West 1500 feet to the SW Corner (Cor. 3), thence North 600 feet to the NW Corner (Cor. 4), thence East 1500 feet to the Point of Beginning. To tie this claim to a Public Survey, the NE Corner (Cor. No. 1) of this claim lies approximately 1200 feet North and 1200 feet West from the NE Corner of Section 11, T. 19N, R. 53E, M.D.B.M.

This claim is located all or in part of the following quarter section(s):

Table with 4 columns: NE 1/4, Section 2, T. 19 N., R. 53 E., M.D.B.M.; NW 1/4, Section 2, T. 19 N., R. 53 E., M.D.B.M.; SE 1/4, Section 2, T. 19 N., R. 53 E., M.D.B.M.; SW 1/4, Section 2, T. 19 N., R. 53 E., M.D.B.M.

in Eureka County, State of Nevada.

Said claim is 1500 feet long by 600 feet wide along the surface and claims 20 feet in an East direction and 1480 feet in the opposite direction from the point of discovery at which this Notice of Location is posted together with 300 feet on each side of the point of discovery.

Placer Dome U.S. Inc.
Claimant
Frank Witzel
Frank Witzel/Authorized Agent

BOOK 253 PAGE 172
OFFICIAL RECORDS
RECORDED AT THE REQUEST OF
Placer Dome
93 OCT 14 AM 8:07

EUREKA COUNTY, NEVADA
M.N. REBAL EATL. RECORDER
FILE NO. 950

146951

146952
CERTIFICATE OF LOCATION OF LODE MINING CLAIM

STATE OF NEVADA, COUNTY OF Eureka

KNOW ALL MEN BY THESE PRESENTS, That the undersigned hereby certifies that:

Placer Dome U.S. Inc.
 240 S. Rock Blvd. #117
 Reno, NV, 89502

has located the PLS 270 Lode Mining claim on July 17, 1993 whose dimensions are 600 feet by 1500 feet. By this Declaration and such location, the above named locator(s) claim all veins, lodes, ledges, deposits and surface ground within the boundaries of said claim. Said claim is a Lode it being situated in the above mentioned County and State, and it is distinctly marked on the ground so that its boundaries may be readily traced by four substantial posts or monuments, and is more particularly described as follows:

Beginning at the NE Corner (Cor. No. 1), thence South 600 feet to the SE Corner (Cor. 2), thence West 1500 feet to the SW Corner (Cor. 3), thence North 600 feet to the NW Corner (Cor. 4), thence East 1500 feet to the Point of Beginning.

To tie this claim to a Public Survey, the NE Corner (Cor. No. 1) of this claim lies approximately 1200 feet North and 100 feet West from the NE Corner of Section 11, T. 19N, R. 53E, M.D.B.M.

This claim is located all or in part of the following quarter section(s):

| |
|--|
| <u>NE</u> 1/4, Section <u>2</u> , T. <u>19</u> N., R. <u>53</u> E., M.D.B.M. |
| <u>SE</u> 1/4, Section <u>2</u> , T. <u>19</u> N., R. <u>53</u> E., M.D.B.M. |
| <u>1/4</u> , Section <u>1/4</u> , T. <u>19</u> N., R. <u>53</u> E., M.D.B.M. |
| <u>1/4</u> , Section <u>1/4</u> , T. <u>19</u> N., R. <u>53</u> E., M.D.B.M. |

Said claim is 1500 feet long by 600 feet wide along the surface and claims 20 feet in an West direction and 1480 feet in the opposite direction from the point of discovery at which this Notice of Location is posted together with 300 feet on each side of the point of discovery.

Placer Dome U.S. Inc.
 Claimant
Frank A. Witzel
 Frank Witzel/Authorized Agent

BOOK 253 PAGE 173
 OFFICIAL RECORDS
 RECORDED AT THE REQUEST OF
Placer Dome
93 OCT 14 A8:07

EUREKA COUNTY, NEVADA
 M.N. REBALEATI, RECORDER
 FILE NO. 146952
 FEE \$ 9.50

CERTIFICATE OF LOCATION OF LODE MINING CLAIM

146953

STATE OF NEVADA, COUNTY OF Eureka

KNOW ALL MEN BY THESE PRESENTS, That the undersigned hereby certifies that:

Placer Dome U.S., Inc.

240 S. Rock Blvd, #117

Reno, NV, 89502

has located the PLS 271 Lode Mining claim on July 17, 1993 whose dimensions are 600 feet by 1500 feet. By this Declaration and such location, the above named locator(s) claim all veins, lodes, ledges, deposits and surface ground within the boundaries of said claim.

Said claim is a Lode it being situated in the above mentioned County and State, and it is distinctly marked on the ground so that its boundaries may be readily traced by four substantial posts or monuments, and is more particularly described as follows:

Beginning at the NE Corner (Cor. No. 1), thence South 600 feet to the SE Corner (Cor. 2), thence West 1500 feet to the SW Corner (Cor. 3), thence North 600 feet to the NW Corner (Cor. 4), thence East 1500 feet to the Point of Beginning.

To tie this claim to a Public Survey, the NE Corner (Cor. No. 1) of this claim lies approximately 600 feet North and 1600 feet West from the NE Corner of Section 11, T. 19N, R. 53E, M.D.B.M.

This claim is located all or in part of the following quarter section(s):

- SW 1/4, Section 2, T. 19 N., R. 53 E., M.D.B.M.
- SE 1/4, Section 2, T. 19 N., R. 53 E., M.D.B.M.
- 1/4, Section 1, T. 19 N., R. 53 E., M.D.B.M.
- 1/4, Section 1, T. 19 N., R. 53 E., M.D.B.M.

in Eureka County, State of Nevada.

Said claim is 1500 feet long by 600 feet wide along the surface and claims 20 feet in an East direction and 1480 feet in the opposite direction from the point of discovery at which this Notice of Location is posted together with 300 feet on each side of the point of discovery.

Placer Dome U.S., Inc. Claimant
Frank J. Witzel
Frank Witzel/Authorized Agent

BOOK 253 PAGE 174
OFFICIAL RECORDS
RECORDED AT THE REQUEST OF
Placer Dome
93 OCT 14 A8:07

EUREKA COUNTY, NEVADA
M.N. REBALEATI, RECORDER
FILE NO. 146953
FEE \$9.50

146954
CERTIFICATE OF LOCATION OF LODE MINING CLAIM

STATE OF NEVADA, COUNTY OF Eureka

KNOW ALL MEN BY THESE PRESENTS, That the undersigned hereby certifies that:

Placer Dome U.S. Inc.

240 S. Rock Blvd. #117

Reno, NV, 89502

has located the PLS 272 Lode Mining claim on July 17, 1993 whose dimensions

are 600 feet by 1500 feet. By this Declaration and such location, the above named

locator(s) claim all veins, lodes, ledges, deposits and surface ground within the boundaries of said claim.

Said claim is a Lode it being situated in the above mentioned County and State, and

it is distinctly marked on the ground so that its boundaries may be readily traced by four substantial posts

or monuments, and is more particularly described as follows:

Beginning at the NE Corner (Cor. No. 1), thence South 600 feet to the SE Corner

(Cor. 2), thence West 1500 feet to the SW Corner (Cor. 3), thence North 600 feet to the

NW Corner (Cor. 4), thence East 1500 feet to the Point of Beginning.

To tie this claim to a Public Survey, the NE Corner (Cor. No. 1) of this claim lies approximately

600 feet North and 100 feet West from the NE Corner of

Section 11, T. 19N, R. 53E, M.D.B.M.

This claim is located all or in part of the following quarter section(s):

SE 1/4, Section 2, T. 19 N., R. 53 E., M.D.B.M.

1/4, Section 1, T. 19 N., R. 53 E., M.D.B.M.

1/4, Section 1, T. 19 N., R. 53 E., M.D.B.M.

1/4, Section 1, T. 19 N., R. 53 E., M.D.B.M.

in Eureka County, State of Nevada.

Said claim is 1500 feet long by 600 feet wide along the surface and claims

20 feet in an West direction and 1480 feet in the opposite direction from the point of

discovery at which this Notice of Location is posted together with 300 feet on each side of the point

of discovery.

Placer Dome U.S. Inc.
Claimant

Frank A. Witzel
Frank Witzel/Authorized Agent

BOOK 253 PAGE 175
OFFICIAL RECORDS
RECORDED AT THE REQUEST OF
Placer Dome
93 OCT 14 A8:07

EUREKA COUNTY, NEVADA
M.N. REBAL EATI. RECORDER
FILE NO. 146954
FEE \$ 9.50

CERTIFICATE OF LOCATION OF LODE MINING CLAIM

146955

STATE OF NEVADA, COUNTY OF Eureka

KNOW ALL MEN BY THESE PRESENTS, That the undersigned hereby certifies that:

Placer Dome U.S. Inc.

240 S. Rock Blvd. #117

Reno, NV, 89502

has located the PLS 233 Lode Mining claim on July 18, 1993 whose dimensions

are 600 feet by 1500 feet. By this Declaration and such location, the above named

locator(s) claim all veins, lodes, ledges, deposits and surface ground within the boundaries of said claim.

Said claim is a Lode it being situated in the above mentioned County and State, and

it is distinctly marked on the ground so that its boundaries may be readily traced by four substantial posts

or monuments, and is more particularly described as follows:

Beginning at the NE Corner (Cor. No. 1), thence South 600 feet to the SE Corner

(Cor. 2), thence West 1500 feet to the SW Corner (Cor. 3), thence North 600 feet to the

NW Corner (Cor. 4), thence East 1500 feet to the Point of Beginning.

To tie this claim to a Public Survey, the NE Corner (Cor. No. 1) of this claim lies approximately

0 feet North and 1600 feet West from the NE Corner of

Section 11, T. 19N, R. 53E, M.D.B.M.

This claim is located all or in part of the following quarter section(s):

N6 1/4, Section 11, T. 19 N., R. 53 E., M.D.B.M.

NW 1/4, Section 11, T. 19 N., R. 53 E., M.D.B.M.

1/4, Section 19, T. 19 N., R. 53 E., M.D.B.M.

1/4, Section 19, T. 19 N., R. 53 E., M.D.B.M.

in Eureka County, State of Nevada.

Said claim is 1500 feet long by 600 feet wide along the surface and claims

20 feet in an West direction and 1480 feet in the opposite direction from the point of

discovery at which this Notice of Location is posted together with 300 feet on each side of the point

of discovery.

Placer Dome U.S. Inc.

Claimant

Frank Witzel/Authorized Agent

BOOK 253 PAGE 176
OFFICIAL RECORDS
RECORDED AT THE REQUEST OF
Placer Dome
93 OCT 14 A8:07

EUREKA COUNTY, NEVADA
M.N. REBALEATI, RECORDER
FILE NO. FEE \$950

146955

CERTIFICATE OF LOCATION OF LODE MINING CLAIM

146956

STATE OF NEVADA, COUNTY OF Eureka

KNOW ALL MEN BY THESE PRESENTS, That the undersigned hereby certifies that:

Placer Dome U.S. Inc.

240 S. Rock Blvd. #117

Reno, NV, 89502

has located the PLS 274 Lode Mining claim on July 17, 1993 whose dimensions

are 600 feet by 1500 feet. By this Declaration and such location, the above named

locator(s) claim all veins, lodes, ledges, deposits and surface ground within the boundaries of said claim.

Said claim is a Lode it being situated in the above mentioned County and State, and

it is distinctly marked on the ground so that its boundaries may be readily traced by four substantial posts

or monuments, and is more particularly described as follows:

Beginning at the NE Corner (Cor. No. 1), thence South 600 feet to the SE Corner

(Cor. 2), thence West 1500 feet to the SW Corner (Cor. 3), thence North 600 feet to the

NW Corner (Cor. 4), thence East 1500 feet to the Point of Beginning.

To tie this claim to a Public Survey, the NE Corner (Cor. No. 1) of this claim lies approximately

0 feet North and 100 feet West from the NE Corner of

Section 11, T. 19N, R. 53E, M.D.B.M.

This claim is located all or in part of the following quarter section(s):

NE 1/4, Section 11, T. 19 N., R. 53 E., M.D.B.M.

1/4, Section 11, T. 19 N., R. 53 E., M.D.B.M.

1/4, Section 19, T. 19 N., R. 53 E., M.D.B.M.

1/4, Section 19, T. 19 N., R. 53 E., M.D.B.M.

in Eureka County, State of Nevada.

Said claim is 1500 feet long by 600 feet wide along the surface and claims

20 feet in an East direction and 1480 feet in the opposite direction from the point of

discovery at which this Notice of Location is posted together with 300 feet on each side of the point

of discovery.

Placer Dome U.S. Inc.

Claimant

Frank Witzel/Authorized Agent

BOOK 253 PAGE 177

BOOK 253 PAGE 177
OFFICIAL RECORDS
RECORDED AT THE REQUEST OF
Placer Dome
93 OCT 14 A8:07

EUREKA COUNTY, NEVADA
M.N. REBALEATI, RECORDER
FILE NO. 146956
FEE \$9.50

146957
CERTIFICATE OF LOCATION OF LODGE MINING CLAIM

STATE OF NEVADA, COUNTY OF Eureka

KNOW ALL MEN BY THESE PRESENTS, That the undersigned hereby certifies that:

Placer Dome U.S., Inc.
 240 S. Rock Blvd, #117
 Reno, NV, 89502

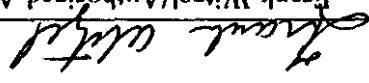
has located the PLS 275th Lodge Mining claim on July 18, 1993 whose dimensions are 600 feet by 1500 feet. By this Declaration and such location, the above named locator(s) claim all veins, lodes, ledges, deposits and surface ground within the boundaries of said claim. Said claim is a Lode _____ it being situated in the above mentioned County and State, and it is distinctly marked on the ground so that its boundaries may be readily traced by four substantial posts or monuments, and is more particularly described as follows:

Beginning at the NE Corner (Cor. No. 1), thence South 600 feet to the SE Corner (Cor. 2), thence West 1500 feet to the SW Corner (Cor. 3), thence North 600 feet to the NW Corner (Cor. 4), thence East 1500 feet to the Point of Beginning.
 To tie this claim to a Public Survey, the NE Corner (Cor. No. 1) of this claim lies approximately 600 feet South and 1600 feet West from the NE Corner of Section 11, T. 19N, R. 53E, M.D.B.M.

This claim is located all or in part of the following quarter section(s):

- N/4 Section 11, T. 19 N., R. 53 E., M.D.B.M.
- N/4 Section 11, T. 19 N., R. 53 E., M.D.B.M.
- N/4 Section 11, T. 19 N., R. 53 E., M.D.B.M.
- N/4 Section 11, T. 19 N., R. 53 E., M.D.B.M.
- N/4 Section 11, T. 19 N., R. 53 E., M.D.B.M.

in Eureka County, State of Nevada.
 Said claim is 1500 feet long by 600 feet wide along the surface and claims 20 feet in an West direction and 1480 feet in the opposite direction from the point of discovery at which this Notice of Location is posted together with 300 feet on each side of the point of discovery.

Placer Dome U.S., Inc.
 Claimant

 Frank Witzel/Authorized Agent

BOOK 253 PAGE 178
 OFFICIAL RECORDS
 RECORDED AT THE REQUEST OF
 Placer Dome
 93 OCT 14 AM 8:07

EUREKA COUNTY, NEVADA
 M.N. REBALEATI, RECORDER
 FILE NO. FEE \$9.50

146957

CERTIFICATE OF LOCATION OF LODE MINING CLAIM

STATE OF NEVADA, COUNTY OF Eureka

KNOW ALL MEN BY THESE PRESENTS, That the undersigned hereby certifies that:

Placer Dome U.S. Inc.
240 S. Rock Blvd. #117
Reno, NV, 89502

has located the PLS 276 Lode Mining claim on July 17, 1993 whose dimensions are 600 feet by 1500 feet. By this Declaration and such location, the above named locator(s) claim all veins, lodes, ledges, deposits and surface ground within the boundaries of said claim. Said claim is a Lode it being situated in the above mentioned County and State, and it is distinctly marked on the ground so that its boundaries may be readily traced by four substantial posts or monuments, and is more particularly described as follows:

Beginning at the NE Corner (Cor. No. 1), thence South 600 feet to the SE Corner (Cor. 2), thence West 1500 feet to the SW Corner (Cor. 3), thence North 600 feet to the NW Corner (Cor. 4), thence East 1500 feet to the Point of Beginning.
To tie this claim to a Public Survey, the NE Corner (Cor. No. 1) of this claim lies approximately 600 feet SOUTH and 100 feet WEST from the NE Corner of Section 11, T. 19N, R. 53E, M.D.B.M.

This claim is located all or in part of the following quarter section(s):
NE 1/4, Section 11, T. 19, N., R. 53 E., M.D.B.M.
1/4, Section, T. 19, N., R. 53 E., M.D.B.M.
1/4, Section, T. 19, N., R. 53 E., M.D.B.M.
1/4, Section, T. 19, N., R. 53 E., M.D.B.M.
in Eureka County, State of Nevada.

Said claim is 1500 feet long by 600 feet wide along the surface and claims 20 feet in an EAST direction and 1480 feet in the opposite direction from the point of discovery at which this Notice of Location is posted together with 300 feet on each side of the point of discovery.

Placer Dome U.S. Inc.
Claimant
Frank Witzel
Frank Witzel/Authorized Agent

BOOK 253 PAGE 179
OFFICIAL RECORDS
RECORDED AT THE REQUEST OF
Placer Dome
93 OCT 14 A8:07

EUREKA COUNTY, NEVADA
M.N. REBAL EATL. RECORDER
FILE NO. 146958
FEE \$ 9.50

CERTIFICATE OF LOCATION OF LODE MINING CLAIM

146959

STATE OF NEVADA, COUNTY OF Eureka

KNOW ALL MEN BY THESE PRESENTS, That the undersigned hereby certifies that:

Placer Dome U.S. Inc.
240 S. Rock Blvd. #117
Reno, NV, 89502

has located the PLS 277 Lode Mining claim on July 18, 1993 whose dimensions are 600 feet by 1500 feet. By this Declaration and such location, the above named locator(s) claim all veins, lodes, ledges, deposits and surface ground within the boundaries of said claim. Said claim is a Lode it being situated in the above mentioned County and State, and it is distinctly marked on the ground so that its boundaries may be readily traced by four substantial posts or monuments, and is more particularly described as follows:

Beginning at the NE Corner (Cor. No. 1), thence South 600 feet to the SE Corner (Cor. 2), thence West 1500 feet to the SW Corner (Cor. 3), thence North 600 feet to the NW Corner (Cor. 4), thence East 1500 feet to the Point of Beginning.
To tie this claim to a Public Survey, the NE Corner (Cor. No. 1) of this claim lies approximately 1200 feet South and 1600 feet West from the NE Corner of Section 11, T. 19N, R. 53E, M.D.B.M.
This claim is located all or in part of the following quarter section(s):

- N/4 1/4, Section 11, T. 19 N., R. 53 E., M.D.B.M.
- N/4 1/4, Section 11, T. 19 N., R. 53 E., M.D.B.M.
- N/4 1/4, Section 11, T. 19 N., R. 53 E., M.D.B.M.
- N/4 1/4, Section 11, T. 19 N., R. 53 E., M.D.B.M.

in Eureka County, State of Nevada.
Said claim is 1500 feet long by 600 feet wide along the surface and claims 20 feet in an WEST direction and 1480 feet in the opposite direction from the point of discovery at which this Notice of Location is posted together with 300 feet on each side of the point of discovery.

Placer Dome U.S. Inc.
Chairman
Frank Witzel
Frank Witzel/Authorized Agent

BOOK 253 PAGE 180
OFFICIAL RECORDS
RECORDED AT THE REQUEST OF
Placer Dome
93 OCT 14 A8:07

EUREKA COUNTY, NEVADA
M.N. REBALEATI, RECORDER
FILE NO. 146959
FEE \$9.50

CERTIFICATE OF LOCATION OF LODE MINING CLAIM

146960

STATE OF NEVADA, COUNTY OF Eureka

KNOW ALL MEN BY THESE PRESENTS, That the undersigned hereby certifies that:

Placer Dome U.S. Inc

240 S. Rock Blvd. #117

Reno, NV, 89502

has located the PLS 278 Lode Mining claim on July 17, 1993 whose dimensions are 600 feet by 1500 feet. By this Declaration and such location, the above named locator(s) claim all veins, lodes, ledges, deposits and surface ground within the boundaries of said claim.

Said claim is a Lode it being situated in the above mentioned County and State, and it is distinctly marked on the ground so that its boundaries may be readily traced by four substantial posts or monuments, and is more particularly described as follows:

Beginning at the NE Corner (Cor. No. 1), thence South 600 feet to the SE Corner (Cor. 2), thence West 1500 feet to the SW Corner (Cor. 3), thence North 600 feet to the NW Corner (Cor. 4), thence East 1500 feet to the Point of Beginning.

To the this claim to a Public Survey, the NE Corner (Cor. No. 1) of this claim lies approximately 1200 feet South and 100 feet West from the NE Corner of Section 11, T. 19N, R. 53E, M.D.B.M.

This claim is located all or in part of the following quarter section(s):

- NE 1/4, Section 11, T. 19 N., R. 53 E., M.D.B.M.
- 1/4, Section 11, T. 19 N., R. 53 E., M.D.B.M.
- 1/4, Section 19, T. 19 N., R. 53 E., M.D.B.M.
- 1/4, Section 19, T. 19 N., R. 53 E., M.D.B.M.
- 1/4, Section 19, T. 19 N., R. 53 E., M.D.B.M.

in Eureka County, State of Nevada.

Said claim is 1500 feet long by 600 feet wide along the surface and claims 20 feet in an West direction and 1480 feet in the opposite direction from the point of discovery at which this Notice of Location is posted together with 300 feet on each side of the point of discovery.

Placer Dome U.S. Inc
Claimant

Frank Witzel/Authorized Agent

Frank Witzel

BOOK 253 PAGE 181
OFFICIAL RECORDS
RECORDED AT THE REQUEST OF
Placer Dome
93 OCT 14 AM 8:07

EUREKA COUNTY, NEVADA
M.N. REBALEATI, RECORDER
FILE NO. 146960
FEE \$9.50

146961
CERTIFICATE OF LOCATION OF LOPE MINING CLAIM
STATE OF NEVADA, COUNTY OF Eureka

KNOW ALL MEN BY THESE PRESENTS, That the undersigned hereby certifies that:

Placer Dome U.S. Inc.
240 S. Rock Blvd. #117
Reno, NV. 89502

has located the PLS 279 Lode Mining claim on July 17, 1993 whose dimensions are 600 feet by 1500 feet. By this Declaration and such location, the above named locator(s) claim all veins, lodes, ledges, deposits and surface ground within the boundaries of said claim. Said claim is a Lode it being situated in the above mentioned County and State, and it is distinctly marked on the ground so that its boundaries may be readily traced by four substantial posts or monuments, and is more particularly described as follows:

Beginning at the NE Corner (Cor. No. 1), thence South 600 feet to the SE Corner (Cor. 2), thence West 1500 feet to the SW Corner (Cor. 3), thence North 600 feet to the NW Corner (Cor. 4), thence East 1500 feet to the Point of Beginning.

To tie this claim to a Public Survey, the NE Corner (Cor. No. 1) of this claim lies approximately 1800 feet South and 1600 feet West from the NE Corner of Section 11, T. 19N, R. 53E, M.D.B.M.

This claim is located all or in part of the following quarter section(s):

| |
|---|
| <u>NE</u> 1/4, Section <u>11</u> , T. <u>19</u> N., R. <u>53</u> E., M.D.B.M. |
| <u>NW</u> 1/4, Section <u>11</u> , T. <u>19</u> N., R. <u>53</u> E., M.D.B.M. |
| <u>SE</u> 1/4, Section <u>11</u> , T. <u>19</u> N., R. <u>53</u> E., M.D.B.M. |
| <u>SW</u> 1/4, Section <u>11</u> , T. <u>19</u> N., R. <u>53</u> E., M.D.B.M. |

in Eureka County, State of Nevada.

Said claim is 1500 feet long by 600 feet wide along the surface and claims 20 feet in an EAST direction and 1480 feet in the opposite direction from the point of discovery at which this Notice of Location is posted together with 300 feet on each side of the point of discovery.

Placer Dome U.S. Inc.
 Claimant
Frank Witzel
 Frank Witzel/Authorized Agent

BOOK 253 PAGE 182
 OFFICIAL RECORDS
 RECORDED AT THE REQUEST OF
Placer Dome
93 OCT 14 A8:08

EUREKA COUNTY, NEVADA
 M.N. REBALEATI, RECORDER
 FILE NO. 952
146961

CERTIFICATE OF LOCATION OF LODE MINING CLAIM

145962

STATE OF NEVADA, COUNTY OF Eureka

KNOW ALL MEN BY THESE PRESENTS, That the undersigned hereby certifies that:

Placer Dome U.S. Inc.
240 S. Rock Blvd. #117
Reno, NV, 89502

has located the PLS 280 Lode Mining claim on July 17, 1993 whose dimensions are 600 feet by 1500 feet. By this Declaration and such location, the above named locator(s) claim all veins, lodes, ledges, deposits and surface ground within the boundaries of said claim. Said claim is a Lode it being situated in the above mentioned County and State, and it is distinctly marked on the ground so that its boundaries may be readily traced by four substantial posts or monuments, and is more particularly described as follows:

Beginning at the NE Corner (Cor. No. 1), thence South 600 feet to the SE Corner (Cor. 2), thence West 1500 feet to the SW Corner (Cor. 3), thence North 600 feet to the NW Corner (Cor. 4), thence East 1500 feet to the Point of Beginning. To the this claim to a Public Survey, the NE Corner (Cor. No. 1) of this claim lies approximately 1800 feet South and 100 feet West from the NE Corner of Section 11, T. 19N, R. 53E, M.D.B.M.

This claim is located all or in part of the following quarter section(s):

- NE 1/4, Section 11, T. 19 N., R. 53 E., M.D.B.M.
1/4, Section 11, T. 19 N., R. 53 E., M.D.B.M.
1/4, Section 14, T. 19 N., R. 53 E., M.D.B.M.
1/4, Section 14, T. 19 N., R. 53 E., M.D.B.M.

in Eureka County, State of Nevada.

Said claim is 1500 feet long by 600 feet wide along the surface and claims 20 feet in an West direction and 1480 feet in the opposite direction from the point of discovery at which this Notice of Location is posted together with 300 feet on each side of the point of discovery.

Placer Dome U.S. Inc. Claimant
Frank Witzel/Authorized Agent

BOOK 253 PAGE 183
OFFICIAL RECORDS
RECORDED AT THE REQUEST OF
Placer Dome
93 OCT 14 A8:08

EUREKA COUNTY, NEVADA
M.N. REBALEATI, RECORDER
FILE NO. 145962
FEE \$ 950

146963
CERTIFICATE OF LOCATION OF LODE MINING CLAIM

STATE OF NEVADA, COUNTY OF Eureka

KNOW ALL MEN BY THESE PRESENTS, That the undersigned hereby certifies that:

Placer Dome U.S., Inc.
 240 S. Rock Blvd, #117
 Reno, NV, 89502

has located the PLS 281 Lode Mining claim on July 17, 1993 whose dimensions are 600 feet by 1500 feet. By this Declaration and such location, the above named locator(s) claim all veins, lodes, ledges, deposits and surface ground within the boundaries of said claim. Said claim is a Lode it being situated in the above mentioned County and State, and it is distinctly marked on the ground so that its boundaries may be readily traced by four substantial posts or monuments, and is more particularly described as follows:

Beginning at the NE Corner (Cor. No. 1), thence South 600 feet to the SE Corner (Cor. 2), thence West 1500 feet to the SW Corner (Cor. 3), thence North 600 feet to the NW Corner (Cor. 4), thence East 1500 feet to the Point of Beginning.

To tie this claim to a Public Survey, the NE Corner (Cor. No. 1) of this claim lies approximately 2400 feet South and 1600 feet West from the NE Corner of Section 11, T. 19N, R. 53E, M.D.B.M.

This claim is located all or in part of the following quarter section(s):

| |
|---|
| <u>N6</u> 1/4, Section <u>11</u> , T. <u>19</u> N., R. <u>53</u> E., M.D.B.M. |
| <u>NW</u> 1/4, Section <u>11</u> , T. <u>19</u> N., R. <u>53</u> E., M.D.B.M. |
| <u>SW</u> 1/4, Section <u>11</u> , T. <u>19</u> N., R. <u>53</u> E., M.D.B.M. |
| <u>SE</u> 1/4, Section <u>11</u> , T. <u>19</u> N., R. <u>53</u> E., M.D.B.M. |

in Eureka County, State of Nevada.

Said claim is 1500 feet long by 600 feet wide along the surface and claims 20 feet in an East direction and 1480 feet in the opposite direction from the point of discovery at which this Notice of Location is posted together with 300 feet on each side of the point of discovery.

Placer Dome U.S., Inc.
 Claimant
Frank Witzel
 Frank Witzel/Authorized Agent

BOOK 253 PAGE 184
 OFFICIAL RECORDS
 RECORDED AT THE REQUEST OF
Placer Dome
93 OCT 14 AM 3:08

EUREKA COUNTY, NEVADA
 M.N. REBALEATI, RECORDER
 FILE NO. 146963
 FEE \$ 950

146964
CERTIFICATE OF LOCATION OF LODE MINING CLAIM
STATE OF NEVADA, COUNTY OF Eureka

KNOW ALL MEN BY THESE PRESENTS, That the undersigned hereby certifies that:

Placer Dome U.S. Inc.
 240 S. Rock Blvd, #117
 Reno, NV, 89502

has located the PLS 282 Lode Mining claim on July 17, 1993 whose dimensions are 600 feet by 1500 feet. By this Declaration and such location, the above named locator(s) claim all veins, lodes, ledges, deposits and surface ground within the boundaries of said claim. Said claim is a Lode it being situated in the above mentioned County and State, and it is distinctly marked on the ground so that its boundaries may be readily traced by four substantial posts or monuments, and is more particularly described as follows:

Beginning at the NE Corner (Cor. No. 1), thence South 600 feet to the SE Corner (Cor. 2), thence West 1500 feet to the SW Corner (Cor. 3), thence North 600 feet to the NW Corner (Cor. 4), thence East 1500 feet to the Point of Beginning.

To tie this claim to a Public Survey, the NE Corner (Cor. No. 1) of this claim lies approximately 2400 feet South and 100 feet West from the NE Corner of Section 11, T. 19N, R. 53E, M.D.B.M.

This claim is located all or in part of the following quarter section(s):

- NE 1/4, Section 11, T. 19 N., R. 53 E., M.D.B.M.
- SE 1/4, Section 11, T. 19 N., R. 53 E., M.D.B.M.
- 1/4, Section _____, T. 19 N., R. 53 E., M.D.B.M.
- 1/4, Section _____, T. 19 N., R. 53 E., M.D.B.M.

in Eureka County, State of Nevada.

Said claim is 1500 feet long by 600 feet wide along the surface and claims 20 feet in an EAST direction and 1480 feet in the opposite direction from the point of discovery at which this Notice of Location is posted together with 300 feet on each side of the point of discovery.

Placer Dome U.S. Inc.
 Claimant
Frank Witzel
 Frank Witzel/Authorized Agent

BOOK 253 PAGE 185
 OFFICIAL RECORDS
 RECORDED AT THE REQUEST OF
Placer Dome
 '93 OCT 14 A8:08

EUREKA COUNTY, NEVADA
 M.N. REBALEATI, RECORDER
 FILE NO. _____
 FEE \$ 9.50

146964

BOOK 253 PAGE 185

145965
CERTIFICATE OF LOCATION OF LODE MINING CLAIM

STATE OF NEVADA, COUNTY OF Eureka

KNOW ALL MEN BY THESE PRESENTS, That the undersigned hereby certifies that:

Placer Dome U.S. Inc.
 240 S. Rock Blvd. #117
 Reno, NV, 89502

has located the PLS 283 Lode Mining claim on July 17, 1993 whose dimensions are 600 feet by 1500 feet. By this Declaration and such location, the above named locator(s) claim all veins, lodes, ledges, deposits and surface ground within the boundaries of said claim. Said claim is a Lode it being situated in the above mentioned County and State, and it is distinctly marked on the ground so that its boundaries may be readily traced by four substantial posts or monuments, and is more particularly described as follows:

Beginning at the NE Corner (Cor. No. 1), thence South 600 feet to the SE Corner (Cor. 2), thence West 1500 feet to the SW Corner (Cor. 3), thence North 600 feet to the NW Corner (Cor. 4), thence East 1500 feet to the Point of Beginning.

To tie this claim to a Public Survey, the NE Corner (Cor. No. 1) of this claim lies approximately 3000 feet South and 100 feet West from the NE Corner of Section 11, T. 19N, R. 53E, M.D.B.M.

This claim is located all or in part of the following quarter section(s):

- 56 1/4, Section 11, T. 19 N., R. 53 E., M.D.B.M.
- 1/4, Section 11, T. 19 N., R. 53 E., M.D.B.M.
- 1/4, Section 11, T. 19 N., R. 53 E., M.D.B.M.
- 1/4, Section 11, T. 19 N., R. 53 E., M.D.B.M.
- 1/4, Section 11, T. 19 N., R. 53 E., M.D.B.M.

in Eureka County, State of Nevada.

Said claim is 1500 feet long by 600 feet wide along the surface and claims 20 feet in an East direction and 1480 feet in the opposite direction from the point of discovery at which this Notice of Location is posted together with 300 feet on each side of the point of discovery.

Placer Dome U.S. Inc.
 Claimant
Frank Witzel
 Frank Witzel/Authorized Agent

BOOK 253 PAGE 186
 OFFICIAL RECORDS
 RECORDED AT THE REQUEST OF
Placer Dome
 '93 OCT 14 A 8:08

EUREKA COUNTY, NEVADA
 M.N. REBALEATI, RECORDER
 FILE NO. _____
 FEE \$ 9.50

145965

146966
CERTIFICATE OF LOCATION OF LOPE MINING CLAIM

STATE OF NEVADA, COUNTY OF Eureka

KNOW ALL MEN BY THESE PRESENTS, That the undersigned hereby certifies that:

Placer Dome U.S. Inc.

240 S. Rock Blvd. #117

Reno, NV, 89502

has located the PLS 284 Lode Mining claim on July 18, 1993 whose dimensions

are 220 feet by 440 feet. By this Declaration and such location, the above named

locator(s) claim all veins, lodes, ledges, deposits and surface ground within the boundaries of said claim.

Said claim is a Lode it being situated in the above mentioned County and State, and

it is distinctly marked on the ground so that its boundaries may be readily traced by four substantial posts

or monuments, and is more particularly described as follows:

Beginning at the NE Corner (Cor. No. 1), thence South 440 feet to the SE Corner

(Cor. 2), thence West 220 feet to the SW Corner (Cor. 3), thence North 440 feet to the

NW Corner (Cor. 4), thence East 220 feet to the Point of Beginning.

To tie this claim to a Public Survey, the NE Corner (Cor. No. 1) of this claim lies approximately

3600 feet South and 100 feet West from the NE Corner of

Section 11, T. 19N, R. 53E, M.D.B.M.

This claim is located all or in part of the following quarter section(s):

SE 1/4, Section 11, T. 19 N., R. 53 E., M.D.B.M.

1/4, Section 11, T. 19 N., R. 53 E., M.D.B.M.

1/4, Section 19, T. 19 N., R. 53 E., M.D.B.M.

1/4, Section 19, T. 19 N., R. 53 E., M.D.B.M.

in Eureka County, State of Nevada.

Said claim is 440 feet long by 220 feet wide along the surface and claims

20 feet in an ALTA direction and 420 feet in the opposite direction from the point of

discovery at which this Notice of Location is posted together with 110 feet on each side of the point

of discovery.

Placer Dome U.S. Inc.
 Claimant

Frank Witzel
 Frank Witzel/Authorized Agent

146966

EUREKA COUNTY, NEVADA
 M.N. REBAL EATI. RECORDER
 FILE NO. FEE \$9.50

BOOK 253 PAGE 187
 OFFICIAL RECORDS
 RECORDED AT THE REQUEST OF
Placer Dome
 93 OCT 14 A8:08

CERTIFICATE OF LOCATION OF LODE MINING CLAIM

145967

STATE OF NEVADA, COUNTY OF Eureka

KNOW ALL MEN BY THESE PRESENTS, That the undersigned hereby certifies that:

Placer Dome U.S. Inc.

240 S. Rock Blvd. #117

Reno, NV, 89502

has located the PLS 285 Lode Mining claim on July 17, 1993 whose dimensions

are 300 feet by 1200 feet. By this Declaration and such location, the above named

locator(s) claim all veins, lodes, ledges, deposits and surface ground within the boundaries of said claim.

Said claim is a Lode it being situated in the above mentioned County and State, and

it is distinctly marked on the ground so that its boundaries may be readily traced by four substantial posts

or monuments, and is more particularly described as follows:

Beginning at the NE Corner (Cor. No. 1), thence South 300 feet to the SE Corner

(Cor. 2), thence West 1200 feet to the SW Corner (Cor. 3), thence North 300 feet to the

NW Corner (Cor. 4), thence East 1200 feet to the Point of Beginning.

To tie this claim to a Public Survey, the NE Corner (Cor. No. 1) of this claim lies approximately

2100 feet North and 3100 feet West from the NE Corner of

Section 11, T. 19N., R. 53E., M.D.B.M.

This claim is located all or in part of the following quarter section(s):

NW 1/4, Section 2, T. 19 N., R. 53 E., M.D.B.M.

1/4, Section 1, T. 19 N., R. 53 E., M.D.B.M.

1/4, Section 1, T. 19 N., R. 53 E., M.D.B.M.

1/4, Section 1, T. 19 N., R. 53 E., M.D.B.M.

in Eureka County, State of Nevada.

Said claim is 1200 feet long by 300 feet wide along the surface and claims

300 feet in an East direction and 900 feet in the opposite direction from the point of

discovery at which this Notice of Location is posted together with 150 feet on each side of the point

of discovery.

Placer Dome U.S. Inc.

Claimant

Frank Witzel
Frank Witzel/Authorized Agent

145967

EUREKA COUNTY, NEVADA
M.N. REBAL EATI, RECORDER
FILE NO. 950

BOOK 253 PAGE 188
OFFICIAL RECORDS
RECORDED AT THE REQUEST OF
Placer Dome
93 OCT 14 A8:08

CERTIFICATE OF LOCATION OF LODE MINING CLAIM

STATE OF NEVADA, COUNTY OF Eureka

KNOW ALL MEN BY THESE PRESENTS, That the undersigned hereby certifies that:

Placer Dome U.S. Inc.
 240 S. Rock Blvd. #117
 Reno, NV. 89502

has located the PLS 284 Lode Mining claim on July 17, 1993 whose dimensions are 600 feet by 1200 feet. By this Declaration and such location, the above named locator(s) claim all veins, lodes, ledges, deposits and surface ground within the boundaries of said claim. Said claim is a Lode it being situated in the above mentioned County and State, and it is distinctly marked on the ground so that its boundaries may be readily traced by four substantial posts or monuments, and is more particularly described as follows:

Beginning at the NE Corner (Cor. No. 1), thence South 600 feet to the SE Corner (Cor. 2), thence West 1200 feet to the SW Corner (Cor. 3), thence North 600 feet to the NW Corner (Cor. 4), thence East 1200 feet to the Point of Beginning.

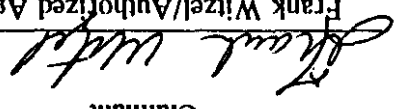
To tie this claim to a Public Survey, the NE Corner (Cor. No. 1) of this claim lies approximately 1800 feet North and 300 feet West from the NE Corner of Section 11, T. 19N, R. 53E, M.D.B.M.

This claim is located all or in part of the following quarter section(s):

- All 1/4, Section 2, T. 19 N., R. 53 E., M.D.B.M.
- 1/4, Section 1, T. 19 N., R. 53 E., M.D.B.M.
- 1/4, Section 1, T. 19 N., R. 53 E., M.D.B.M.
- 1/4, Section 1, T. 19 N., R. 53 E., M.D.B.M.
- 1/4, Section 1, T. 19 N., R. 53 E., M.D.B.M.

in Eureka County, State of Nevada.

Said claim is 1200 feet long by 600 feet wide along the surface and claims 20 feet in an East direction and 1180 feet in the opposite direction from the point of discovery at which this Notice of Location is posted together with 300 feet on each side of the point of discovery.

Placer Dome U.S. Inc.
 Claimant

 Frank Witzel/Authorized Agent

BOOK 253 PAGE 189
 OFFICIAL RECORDS
 RECORDED AT THE REQUEST OF
Placer Dome
93 OCT 14 A8:08

EUREKA COUNTY, NEVADA
 M.N. REBALEATI, RECORDER
 FILE NO. 950

145968

CERTIFICATE OF LOCATION OF LODE MINING CLAIM

STATE OF NEVADA, COUNTY OF Eureka

KNOW ALL MEN BY THESE PRESENTS, That the undersigned hereby certifies that:

Placer Dome U.S., Inc.
240 S. Rock Blvd, #117
Reno, NV, 89502

has located the PLS 287 Lode Mining claim on July 18, 1993 whose dimensions are 600 feet by 1200 feet. By this Declaration and such location, the above named locator(s) claim all veins, lodes, ledges, deposits and surface ground within the boundaries of said claim. Said claim is a Lode it being situated in the above mentioned County and State, and it is distinctly marked on the ground so that its boundaries may be readily traced by four substantial posts or monuments, and is more particularly described as follows:

Beginning at the NE Corner (Cor. No. 1), thence South 600 feet to the SE Corner (Cor. 2), thence West 1200 feet to the SW Corner (Cor. 3), thence North 600 feet to the NW Corner (Cor. 4), thence East 1200 feet to the Point of Beginning.
To tie this claim to a Public Survey, the NE Corner (Cor. No. 1) of this claim lies approximately 1200 feet North and 3100 feet West from the NE Corner of Section 11, T. 19N., R. 53E., M.D.B.M.

This claim is located all or in part of the following quarter section(s):

NW 1/4, Section 2, T. 19 N., R. 53 E., M.D.B.M.
SW 1/4, Section 2, T. 19 N., R. 53 E., M.D.B.M.
1/4, Section 1, T. 19 N., R. 53 E., M.D.B.M.
1/4, Section 1, T. 19 N., R. 53 E., M.D.B.M.

in Eureka County, State of Nevada.
Said claim is 1200 feet long by 600 feet wide along the surface and claims 20 feet in an EAST direction and 1180 feet in the opposite direction from the point of discovery at which this Notice of Location is posted together with 300 feet on each side of the point of discovery.

Placer Dome U.S., Inc.
Claimant
Frank Witzel
Frank Witzel/Authorized Agent

BOOK 253 PAGE 190
OFFICIAL RECORDS
RECORDED AT THE REQUEST OF
Placer Dome
93 OCT 14 A8:08
EUREKA COUNTY, NEVADA
M.N. REBALEATI, RECORDER
FILE NO. FEE \$950
146969

CERTIFICATE OF LOCATION OF LOPE MINING CLAIM

STATE OF NEVADA, COUNTY OF Eureka

KNOW ALL MEN BY THESE PRESENTS, That the undersigned hereby certifies that:

Placer Dome U.S. Inc.

240 S. Rock Blvd. #117

Reno, NV, 89502

has located the PLS 288 Lode Mining claim on July 18, 1993 whose dimensions

are 600 feet by 1200 feet. By this Declaration and such location, the above named

locator(s) claim all veins, lodes, ledges, deposits and surface ground within the boundaries of said claim.

Said claim is a Lode it being situated in the above mentioned County and State, and

it is distinctly marked on the ground so that its boundaries may be readily traced by four substantial posts

or monuments, and is more particularly described as follows:

Beginning at the NE Corner (Cor. No. 1), thence South 600 feet to the SE Corner

(Cor. 2), thence West 1200 feet to the SW Corner (Cor. 3), thence North 600 feet to the

NW Corner (Cor. 4), thence East 1200 feet to the Point of Beginning.

To tie this claim to a Public Survey, the NE Corner (Cor. No. 1) of this claim lies approximately

600 feet North and 310 feet West from the NE Corner of

Section 11, T. 19N, R. 53E, M.D.B.M.

This claim is located all or in part of the following quarter section(s):

NW 1/4, Section 2, T. 19 N., R. 53 E., M.D.B.M.

1/4, Section, T. 19 N., R. 53 E., M.D.B.M.

1/4, Section, T. 19 N., R. 53 E., M.D.B.M.

1/4, Section, T. 19 N., R. 53 E., M.D.B.M.

in Eureka County, State of Nevada.

Said claim is 1200 feet long by 600 feet wide along the surface and claims

20 feet in an East direction and 1180 feet in the opposite direction from the point of

discovery at which this Notice of Location is posted together with 300 feet on each side of the point

of discovery.

Placer Dome U.S. Inc.
Claimant

Frank Witzel
Frank Witzel/Authorized Agent

BOOK 253 PAGE 191
PAGE 191
OFFICIAL RECORDS
RECORDED AT THE REQUEST OF
Placer Dome
93 OCT 14 A8:08
EUREKA COUNTY, NEVADA
M.N. REBALEATI, RECORDER
FILE NO. 146970
FEE \$9.50

146970

CERTIFICATE OF LOCATION OF LODE MINING CLAIM

STATE OF NEVADA, COUNTY OF Eureka

KNOW ALL MEN BY THESE PRESENTS, That the undersigned hereby certifies that:

Placer Dome U.S. Inc.

240 S. Rock Blvd. #117

Reno, NV, 89502

has located the PLS 289 Lode Mining claim on July 18, 1993 whose dimensions

are 600 feet by 1200 feet. By this Declaration and such location, the above named

locator(s) claim all veins, lodes, ledges, deposits and surface ground within the boundaries of said claim.

Said claim is a Lode it being situated in the above mentioned County and State, and

it is distinctly marked on the ground so that its boundaries may be readily traced by four substantial posts

or monuments, and is more particularly described as follows:

Beginning at the NE Corner (Cor. No. 1), thence South 600 feet to the SE Corner

(Cor. 2), thence West 1200 feet to the SW Corner (Cor. 3), thence North 600 feet to the

NW Corner (Cor. 4), thence East 1200 feet to the Point of Beginning.

To tie this claim to a Public Survey, the NE Corner (Cor. No. 1) of this claim lies approximately

1/4 mile North and 310 feet West from the NE Corner of

Section 11, T. 19N, R. 53E, M.D.B.M.

This claim is located all or in part of the following quarter section(s):

NW 1/4, Section 11, T. 19 N., R. 53 E., M.D.B.M.

1/4, Section 11, T. 19 N., R. 53 E., M.D.B.M.

1/4, Section 19, T. 19 N., R. 53 E., M.D.B.M.

1/4, Section 19, T. 19 N., R. 53 E., M.D.B.M.

in Eureka County, State of Nevada.

Said claim is 1200 feet long by 600 feet wide along the surface and claims

20 feet in an East direction and 1180 feet in the opposite direction from the point of

discovery at which this Notice of Location is posted together with 300 feet on each side of the point

of discovery.

Placer Dome U.S. Inc.

Claimant

Frank Witzel/Authorized Agent

Frank Witzel

145971

EUREKA COUNTY, NEVADA
M.N. REBALLEATI, RECORDER
FILE NO. 145971
FEE \$ 250

BOOK 253 PAGE 192
OFFICIAL RECORDS
RECORDED AT THE REQUEST OF
Placer Dome
93 OCT 14 A8:08

145972
CERTIFICATE OF LOCATION OF LODE MINING CLAIM
STATE OF NEVADA, COUNTY OF Eureka

KNOW ALL MEN BY THESE PRESENTS, That the undersigned hereby certifies that:

Placer Dome U.S. Inc.
 240 S. Rock Blvd, #117
 Reno, NV, 89502

has located the PLS 290 Lode Mining claim on July 18, 1993 whose dimensions are 600 feet by 1200 feet. By this Declaration and such location, the above named locator(s) claim all veins, lodes, ledges, deposits and surface ground within the boundaries of said claim. Said claim is a Lode it being situated in the above mentioned County and State, and it is distinctly marked on the ground so that its boundaries may be readily traced by four substantial posts or monuments, and is more particularly described as follows:

Beginning at the NE Corner (Cor. No. 1), thence South 600 feet to the SE Corner (Cor. 2), thence West 1200 feet to the SW Corner (Cor. 3), thence North 600 feet to the NW Corner (Cor. 4), thence East 1200 feet to the Point of Beginning.

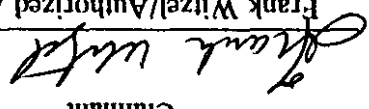
To the this claim to a Public Survey, the NE Corner (Cor. No. 1) of this claim lies approximately 600 feet South and 3100 feet West from the NE Corner of Section 11, T. 19N, R. 53E, M.D.B.M.

This claim is located all or in part of the following quarter section(s):

- NW 1/4, Section 11, T. 19 N., R. 53 E., M.D.B.M.
- 1/4, Section 11, T. 19 N., R. 53 E., M.D.B.M.
- 1/4, Section 11, T. 19 N., R. 53 E., M.D.B.M.
- 1/4, Section 11, T. 19 N., R. 53 E., M.D.B.M.
- 1/4, Section 11, T. 19 N., R. 53 E., M.D.B.M.

in Eureka County, State of Nevada.

Said claim is 1200 feet long by 600 feet wide along the surface and claims 20 feet in an East direction and 1180 feet in the opposite direction from the point of discovery at which this Notice of Location is posted together with 300 feet on each side of the point of discovery.

Placer Dome U.S. Inc.
 Claimant

 Frank Witzel/Authorized Agent

BOOK 253 PAGE 193
 OFFICIAL RECORDS
 RECORDED AT THE REQUEST OF
Placer Dome
 93 OCT 14 A8:08

EUREKA COUNTY, NEVADA
 M.N. REBALEATI, RECORDER
 FILE NO. *145972*
 FEE \$9.50

CERTIFICATE OF LOCATION OF LODE MINING CLAIM

STATE OF NEVADA, COUNTY OF Eureka

KNOW ALL MEN BY THESE PRESENTS, That the undersigned hereby certifies that:

Placer Dome U.S. Inc.
240 S. Rock Blvd. #117
Reno, NV, 89502

has located the PLS 291 Lode Mining claim on July 18, 1993 whose dimensions are 600 feet by 1200 feet. By this Declaration and such location, the above named locator(s) claim all veins, lodes, ledges, deposits and surface ground within the boundaries of said claim. Said claim is a Lode it being situated in the above mentioned County and State, and it is distinctly marked on the ground so that its boundaries may be readily traced by four substantial posts or monuments, and is more particularly described as follows:

Beginning at the NE Corner (Cor. No. 1), thence South 600 feet to the SE Corner (Cor. 2), thence West 1200 feet to the SW Corner (Cor. 3), thence North 600 feet to the NW Corner (Cor. 4), thence East 1200 feet to the Point of Beginning.
To tie this claim to a Public Survey, the NE Corner (Cor. No. 1) of this claim lies approximately 1200 feet South and 3100 feet West from the NE Corner of Section 11, T. 19N, R. 53E, M.D.B.M.
This claim is located all or in part of the following quarter section(s):

- NW 1/4, Section 11, T. 19 N., R. 53 E., M.D.B.M.
- 1/4, Section 11, T. 19 N., R. 53 E., M.D.B.M.
- 1/4, Section 11, T. 19 N., R. 53 E., M.D.B.M.
- 1/4, Section 11, T. 19 N., R. 53 E., M.D.B.M.

in Eureka County, State of Nevada.
Said claim is 1200 feet long by 600 feet wide along the surface and claims 20 feet in an East direction and 1180 feet in the opposite direction from the point of discovery at which this Notice of Location is posted together with 300 feet on each side of the point of discovery.

Placer Dome U.S. Inc.
Claimant
Frank Witzel
Frank Witzel/Authorized Agent

145973

EUREKA COUNTY, NEVADA
M.N. REBALEATI, RECORDER
FILE NO. _____
FEE \$ 9.50

BOOK 253 PAGE 194
OFFICIAL RECORDS
RECORDED AT THE REQUEST OF
Placer Dome
93 OCT 14 AM 10:08

BOOK 253 PAGE 194

CERTIFICATE OF LOCATION OF LODE MINING CLAIM

146974

STATE OF NEVADA, COUNTY OF Eureka

KNOW ALL MEN BY THESE PRESENTS, That the undersigned hereby certifies that:

Placer Dome U.S. Inc.
240 S. Rock Blvd. #117
Reno, NV, 89502

has located the PLS 292 Lode Mining claim on July 10, 1993 whose dimensions are 600 feet by 1200 feet. By this Declaration and such location, the above named locator(s) claim all veins, lodes, ledges, deposits and surface ground within the boundaries of said claim. Said claim is a Lode it being situated in the above mentioned County and State, and it is distinctly marked on the ground so that its boundaries may be readily traced by four substantial posts or monuments, and is more particularly described as follows:

Beginning at the NE Corner (Cor. No. 1), thence South 600 feet to the SE Corner (Cor. 2), thence West 1200 feet to the SW Corner (Cor. 3), thence North 600 feet to the NW Corner (Cor. 4), thence East 1200 feet to the Point of Beginning.

To tie this claim to a Public Survey, the NE Corner (Cor. No. 1) of this claim lies approximately 1800 feet South and 3100 feet West from the NE Corner of Section 11, T. 19N., R. 53E., M.D.B.M.

This claim is located all or in part of the following quarter section(s):

- NW 1/4, Section 11, T. 19 N., R. 53 E., M.D.B.M.
1/4, Section 11, T. 19 N., R. 53 E., M.D.B.M.
1/4, Section 12, T. 19 N., R. 53 E., M.D.B.M.
1/4, Section 13, T. 19 N., R. 53 E., M.D.B.M.

in Eureka County, State of Nevada.

Said claim is 1200 feet long by 600 feet wide along the surface and claims 20 feet in an East direction and 1180 feet in the opposite direction from the point of discovery at which this Notice of Location is posted together with 300 feet on each side of the point of discovery.

Placer Dome U.S. Inc. Claimant
Frank Witzel/Authorized Agent

BOOK 253 PAGE 195
OFFICIAL RECORDS
RECORDED AT THE REQUEST OF
Placer Dome
93 OCT 14 A8:08

EUREKA COUNTY, NEVADA
M.N. REBALEATI, RECORDER
FILE NO. 146974