

147274

146291

CERTIFICATE OF LOCATION

(Nevada - Lode)

The undersigned HOMESTAKE MINING COMPANY OF CALIFORNIA, whose address is 650 California Street, 10th. Floor, San Francisco, California 94108, has located the lode mining claim, more particularly described below. The date of location is the 18th day of July, 19 93.

The number of linear feet claimed in length along the course of the vein, each way from the point of discovery, is 50 feet in a East direction and 1450 feet in a West direction. The width claimed on each side of the center of the vein is 300 feet. The general direction of the lode or vein, as near as may be determined, is East - West.

This lode mining claim is located in the

1/4 of Section	6	T.	20N	R.	53E
1/4 of Section	7	T.	20N	R.	53E
1/4 of Section		T.		R.	
1/4 of Section		T.		R.	

Mount Diablo Base and Meridian, Eureka County, Nevada, and is described by metes and bounds as follows:

Beginning at Corner No. 1, from which South 1/4 corner of Section 8 T20N R53E bears South a distance of 5400 feet and then bears East a distance of 5300 feet;

Thence South	a distance of	600	feet to Corner No. 2;
Thence West	a distance of	1500	feet to Corner No. 3;
Thence North	a distance of	600	feet to Corner No. 4;
Thence East	a distance of	1500	feet to Corner No. 1;

and the place of beginning.

The claim is contiguous to and is bounded by the following claims:

on the	PTO# 33	on the	North
on the	PTD# 35	on the	East
on the	PTD# 39	on the	South
on the		on the	West

The work of location consisted of making maps as provided in NRS 517.040.

BOOK 254 PAGES 76
BOOK 251 PAGE 071

Corner No. 1, the NE Corner, is a 2 X 2 Wood marked "NE Cor PED# 36"
 Corner No. 2, the SE Corner, is a 2 X 2 Wood marked "SE Cor PED# 36"
 Corner No. 3, the SW Corner, is a 2 X 2 Wood marked "SW Cor PED# 36"
 Corner No. 4, the NW Corner, is a 2 X 2 Wood marked "NW Cor PED# 36"

HOMESTAKE MINING COMPANY OF CALIFORNIA

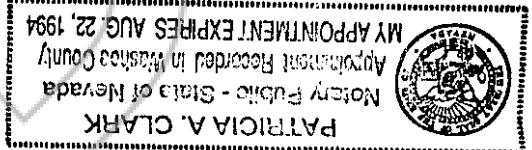
By: [Signature]
 Agent

STATE OF NEVADA)
) ss.)
 COUNTY OF WASHOE)

On this 9th day of August, 1993, Jeffery P. Nicol, personally appeared before me, a Notary Public, as agent for Homestake Mining Company of California, a corporation, personally known or proved to me to be the person whose name subscribed to the above instrument who acknowledged he executed the foregoing instrument on behalf of said corporation.

[Signature]
 Notary Public

My Commission expires: 8/22/94



BOOK 254 PAGE 576
 OFFICIAL RECORDS
 RECORDED AT THE REQUEST OF
Homestake Mining Co
 93 NOV -2 P2:09
 EUREKA COUNTY, NEVADA
 M.N. REBALEATI, RECORDER
 FILE NO. *
 FEES \$ 10.50

146291

EUREKA COUNTY, NEVADA
 M.N. REBALEATI, RECORDER
 FILE NO.
 '93 AUG 26 P4 54

BOOK 251 PAGE 071
 OFFICIAL RECORDS
 RECORDED AT THE REQUEST OF
 Homestake Mining Co.

BOOK 254 PAGE 577
 BOOK 251 PAGE 072

147274

147275

146292

CERTIFICATE OF LOCATION

(Nevada - Lode)

The undersigned HOMESTAKE MINING COMPANY OF CALIFORNIA, whose address is 650 California Street, 10th. Floor, San Francisco, California 94108, has located the lode mining claim, more particularly described below. The date of location is the 18th day of July, 19 93.

The number of linear feet claimed in length along the course of the vein, each way from the point of discovery, is 50 feet in a West direction and 1450 feet in a East direction. The width claimed on each side of the center of the vein is 300 feet. The general direction of the lode or vein, as near as may be determined, is East - West.

This lode mining claim is located in the

NE	T. 7	R. 20N	53E
NW	T. 8	R. 20N	53E
	T. 9	R. 20N	
	T. 10	R. 20N	

Mount Diablo Base and Meridian, Eureka County, Nevada, and is described by metes and bounds as follows:

Beginning at Corner No. 1, from which South 1/4 corner of Section 8 T20N R53E bears South a distance of 4800 feet and then bears East a distance of 2300 feet;

Thence South	a distance of	600	feet to Corner No. 2;
Thence West	a distance of	1500	feet to Corner No. 3;
Thence North	a distance of	600	feet to Corner No. 4;
Thence East	a distance of	1500	feet to Corner No. 1;

and the place of beginning.

The claim is contiguous to and is bounded by the following claims:

on the	PEO# 34	on the	North
on the	PEO# 78+79	on the	East
on the	PEO# 40	on the	South
on the	PEO# 38	on the	West

The work of location consisted of making maps as provided in NRS 517.040.

BOOK 254 PAGES 78

BOOK 251 PAGE 073

HOMESTAKE MINING COMPANY OF CALIFORNIA

Corner No. 1, the NE Corner, is a 2 X 2 wood marked "NE Cor PED#37"
Corner No. 2, the SE Corner, is a 2 X 2 wood marked "SE Cor PED#37"
Corner No. 3, the SW Corner, is a 2 X 2 wood marked "SW Cor PED#37"
Corner No. 4, the NW Corner, is a 2 X 2 wood marked "NW Cor PED#37"


By: [Signature]
Agent

STATE OF NEVADA)
COUNTY OF WASHOE)
) ss.)

On this 9th day of AUGUST, 19 93, personally appeared before me, a Notary Public, Jeffrey P. Nicol, as agent for Homestake Mining Company of California, a corporation, personally known or proved to me to be the person whose name subscribed to the above instrument who acknowledged he executed the foregoing instrument on behalf of said corporation.

[Signature]
Notary Public

My Commission expires: 8/22/94



BOOK 251 PAGE 074
OFFICIAL RECORDS
RECORDED AT THE REQUEST OF
Homestake Mining Co.
93 NOV - 2 P2:10
EUREKA COUNTY, NEVADA
M.N. REBALEATI, RECORDER
FILE NO. 146292
FEE \$ 10.50

BOOK 251 PAGE 073
OFFICIAL RECORDS
RECORDED AT THE REQUEST OF
Homestake Mining Co.
93 AUG 26 P4:55

EUREKA COUNTY, NEVADA
M.N. REBALEATI, RECORDER
FILE NO. 146292

BOOK 254 PAGES 79
BOOK 251 PAGE 074

(Nevada - Lode)

CERTIFICATE OF LOCATION

147276
146324

The undersigned HOMESTAKE MINING COMPANY OF CALIFORNIA, whose address is 650 California Street, 10th. Floor, San Francisco, California 94108, has located the lode mining claim, more particularly described below. The date of location is the 18th day of July, 19 93.

The number of linear feet claimed in length along the course of the vein, each way from the point of discovery, is 50 feet in a East direction and 1450 feet in a West direction. The width claimed on each side of the center of the vein is 300 feet. The general direction of the lode or vein, as near as may be determined, is East - West.

This lode mining claim is located in the

NW	7	T.	20N	R.	53E
SW	7	T.	20N	R.	53E
		T.		R.	
		T.		R.	

Mount Diablo Base and Meridian, Bureau County, Nevada, and is described by metes and bounds as follows:

Beginning at Corner No. 1, from which South 1/4 Corner of Section 8 T20N R53E bears South a distance of 300 feet and then bears East a distance of 5300 feet;

Thence South	a distance of	600	feet to Corner No. 2;
Thence West	a distance of	1500	feet to Corner No. 3;
Thence North	a distance of	600	feet to Corner No. 4;
Thence East	a distance of	1500	feet to Corner No. 1;

and the place of beginning.

The claim is contiguous to and is bounded by the following claims:

on the	PEO# 45	North
on the	PEO# 68	East
on the	PEO# 71	South
on the		West

The work of location consisted of making maps as provided in NRS 517.040.

BOOK 254 PAGE 580
BOOK 251 PAGE 137

Corner No. 1, the NE Corner, is a 2 X 2 Wood marked "NE Cor PFD# 69"
 Corner No. 2, the SE Corner, is a 2 X 2 Wood marked "SE Cor PFD# 69"
 Corner No. 3, the SW Corner, is a 2 X 2 Wood marked "SW Cor PFD# 69"
 Corner No. 4, the NW Corner, is a 2 X 2 Wood marked "NW Cor PFD# 69"

HOMESTAKE MINING COMPANY OF CALIFORNIA

By: [Signature]
 Agent

STATE OF NEVADA)
) ss.)
 COUNTY OF WASHOE)

On this 9th day of AUGUST, 1993, Jeffery P. Nicol, personally appeared before me, a Notary Public, as agent for Homestake Mining Company of California, a corporation, personally known or proved to me to be the person whose name subscribed to the above instrument who acknowledged he executed the foregoing instrument on behalf of said corporation.

Patricia A. Clark
 Notary Public

My Commission expires: 8/22/94

PATRICIA A. CLARK
 Notary Public - State of Nevada
 Appointment Recorded in Washoe County
 MY APPOINTMENT EXPIRES AUG 22, 1994



BOOK 254 PAGE 581
 OFFICIAL RECORDS
 RECORDED AT THE REQUEST OF
 Homestake Mining Co.
 93 NOV -2 P2:10

EUREKA COUNTY, NEVADA
 M.M. REBALATI, RECORDER
 FILE NO. 147276
 FEE \$10.50

1463324
 EUREKA COUNTY, NEVADA
 M.M. REBALATI, RECORDER
 FILE NO. FEE \$ 8.50

BOOK 251 PAGE 137
 OFFICIAL RECORDS
 RECORDED AT THE REQUEST OF
 Homestake Mining Co.
 93 AUG 26 P4 57

BOOK 254 PAGES 81
 BOOK 251 PAGE 138

147277
146199

CERTIFICATE OF LOCATION
(Nevada - Lode)

The undersigned HOMESTAKE MINING COMPANY OF CALIFORNIA, whose address is 650 California Street, 10th. Floor, San Francisco, California 94108, has located the lode mining claim, more particularly described below. The date of location is the 17th day of July, 19 93.

The number of linear feet claimed in length along the course of the vein, each way from the point of discovery, is 50 feet in a East direction and 1450 feet in a West direction. The width claimed on each side of the center of the vein is 300 feet. The general direction of the lode or vein, as near as may be determined, is East - West.

This lode mining claim is located in the

NW 1/4 of Section 17, T. 19N, R. 53E
1/4 of Section 17, T. 19N, R. 53E
1/4 of Section 17, T. 19N, R. 53E
1/4 of Section 17, T. 19N, R. 53E

Mount Diablo Base and Meridian, Eureka County, Nevada, and is described by metes and bounds as follows:

Beginning at Corner No. 1 from which the North 1/4 Corner of Section 5 T19N R53E bears North a distance of 7800 feet and then

bears East a distance of 150 feet;

Thence South a distance of 600 feet to Corner No. 2;
Thence West a distance of 1500 feet to Corner No. 3;
Thence North a distance of 600 feet to Corner No. 4;
Thence East a distance of 1500 feet to Corner No. 1;

and the place of beginning.

The claim is contiguous to and is bounded by the following claims:

WLH # 34 on the North
WLH # 35 on the East
WLH # 38 on the South
WLH # 77 on the West

The work of location consisted of making maps as provided in NRS 517.040.

BOOK 254 PAGE 582

BOOK 250 PAGE 437

HOMESTAKE MINING COMPANY OF CALIFORNIA

Corner No. 1, the NE Corner, is a 2 X 2 wood marked "NE COR W/H# 3"
Corner No. 2, the SE Corner, is a 2 X 2 wood marked "SE COR W/H# 3"
Corner No. 3, the SW Corner, is a 2 X 2 wood marked "SW COR W/H# 3"
Corner No. 4, the NW Corner, is a 2 X 2 wood marked "NW COR W/H# 3"

By: [Signature]
Agent


STATE OF NEVADA)
COUNTY OF Washoe)
ss.)

On this 5th day of August, 1993, personally appeared before me, a Notary Public, Jeffery P. Nicol, as agent for Homestake Mining Company of California, a corporation, personally known or proved to me to be the person whose name subscribed to the above instrument who acknowledged he executed the foregoing instrument on behalf of said corporation.

[Signature: Patricia A. Clark]
Notary Public

My Commission expires: 8/22/94

[SEAL]



BOOK 254 PAGE 438
OFFICIAL RECORDS
RECORDED AT THE REQUEST OF
Homestake Mining
93 NOV -2 P2:10
EUREKA COUNTY, NEVADA
M.N. REBALEATI, RECORDER
FILE NO. 146199
EUREKA COUNTY, NEVADA
M.N. REBALEATI, RECORDER
FILE NO. 146199
FEE \$ 10.50

BOOK 250 PAGE 437
OFFICIAL RECORDS
RECORDED AT THE REQUEST OF
Homestake Mining Co
93 AUG 26 P 4:46
EUREKA COUNTY, NEVADA
M.N. REBALEATI, RECORDER
FILE NO. 146199
FEE \$ 8.50

BOOK 254 PAGE 83
BOOK 250 PAGE 438

147278
146219

CERTIFICATE OF LOCATION

(Nevada - Lode)

The undersigned HOMESTAKE MINING COMPANY OF CALIFORNIA, whose address is 650 California Street, 10th. Floor, San Francisco, California 94108, has located the lode mining claim, more particularly described below. The date of location is the 17th day of JULY, 19 93.

The number of linear feet claimed in length along the course of the vein, each way from the point of discovery, is 50 feet in a East direction and 1450 feet in a West direction. The width claimed on each side of the center of the vein is 300 feet. The general direction of the lode or vein, as near as may be determined, is East - West.

This lode mining claim is located in the

SE 1/4 of Section 6, T. 19N, R. 53E
1/4 of Section 7, T. 19N, R. 53E
1/4 of Section 8, T. 19N, R. 53E
1/4 of Section 9, T. 19N, R. 53E

Mount Diablo Base and Meridian, Eureka County, Nevada, and is described by metes and bounds as follows:

Beginning at Corner No. 1, from which the North 1/4 Corner of Section 5 T19N R53E bears North a distance of 1200 feet and then

bears East a distance of 3150 feet;

Thence South a distance of 600 feet to Corner No. 2;
Thence West a distance of 1500 feet to Corner No. 3;
Thence North a distance of 600 feet to Corner No. 4;
Thence East a distance of 1500 feet to Corner No. 1;

and the place of beginning.

The claim is contiguous to and is bounded by the following claims:

on the North W.M.# 54
on the East W.M.# 55
on the South W.M.# 58
on the West

The work of location consisted of making maps as provided in NRS 517.040.

BOOK 254 PAGE 477

BOOK 254 PAGE 84

Corner No. 1, the NE Corner, is a 2 X 2 wood marked "NE COR W/H#30"
 Corner No. 2, the SE Corner, is a 2 X 2 wood marked "SE COR W/H#30"
 Corner No. 3, the SW Corner, is a 2 X 2 wood marked "SW COR W/H#30"
 Corner No. 4, the NW Corner, is a 2 X 2 wood marked "NW COR W/H#30"

HOMESTAKE MINING COMPANY OF CALIFORNIA

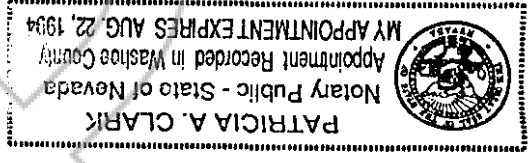
By: [Signature] Agent

STATE OF NEVADA)
) ss.)
 COUNTY OF Washoe)

On this 6th day of August, 1993, personally appeared before me, a Notary Public, Jeffery P. Nicol, as agent for Homestake Mining Company of California, a corporation, personally known or proved to me to be the person whose name subscribed to the above instrument who acknowledged he executed the foregoing instrument on behalf of said corporation.

[Signature: Patricia A. Clark]
 Notary Public

My Commission expires: 8/22/94



BOOK 250 PAGE 478
 OFFICIAL RECORDS
 RECORDED AT THE REQUEST OF
 Homestake Mining Co

EUREKA COUNTY, NEVADA
 M.N. REBALEATI, RECORDER
 FILE NO. **146219**
 FEE \$8.50

EUREKA COUNTY, NEVADA
 M.N. REBALEATI, RECORDER
 FILE NO. **147278**
 FEE \$10.50

BOOK 250 PAGE 477
 OFFICIAL RECORDS
 RECORDED AT THE REQUEST OF
 Homestake Mining Co
 '93 AUG 26 P4:48

BOOK 254 PAGES 85
 BOOK 250 PAGE 478