

RECORDING REQUESTED BY AND
WHEN RECORDED, RETURN TO:
Homestake Mining Company of California
Attn: Val Flynn
650 California Street, 10th Floor
San Francisco, CA 94108-2788

147279

AMENDED CERTIFICATE OF LOCATION

State of Nevada

The undersigned, Homestake Mining Company of California, whose mailing address is 650 California Street, 10th Floor, San Francisco, California 94108-2788, certifies that it has amended the **WLH #50** lode mining claim, more particularly described below. The date of original location was the 17th day of July, 1993. The original location certificate was recorded in the Eureka County, Nevada records at Book 250, Page 465, and filed with the Bureau of Land Management under Serial No. N MC 681599. The date of this amendment and location is the 15th day of October, 1993.

The number of linear feet claimed in length along the course of the vein, each way from the point of discovery, is 50 feet in an easterly direction and 1450 feet in a westerly direction. The width claimed on each side of the center of the vein is 300 feet. The general course of the lode or vein, as near as may be, is east-west.

This lode mining claim is located in the Southeast Quarter and the Southwest Quarter of Section 31, Township 20 North, Range 53 East, Mount Diablo Base & Meridian, Eureka County, Nevada, and is described by metes and bounds as follows:

Beginning at Corner No. 1, from which the North Quarter Corner of Section 5, Township 19 North, Range 53 East bears South a distance of 600 feet and then bears East a distance of 3150 feet;

Thence South a distance of 600 feet to Corner No. 2;

Thence West a distance of 1500 feet to Corner No. 3;

Thence North a distance of 600 feet to Corner No. 4;

Thence East a distance of 1500 feet to Corner No. 1;

the place of beginning.

This claim is contiguous to and is bounded by the following claims:

WLH #48 on the North;

WLH #49 on the East; and

WLH #52 on the South.

BOOK 254 PAGE 586

The work of location consisted of making the maps provided in NRS 517.040.

Corner No. 1, the Northeast Corner, is a 2 X 2 wood post marked "NE Cor WLH #50";
Corner No. 2, the Southeast Corner, is a 2 X 2 wood post marked "SE Cor WLH #50";
Corner No. 3, the Southwest Corner, is a 2 X 2 wood post marked "SW Cor WLH #50";
Corner No. 4, the Northwest Corner, is a 2 X 2 wood post marked "NW Cor WLH #50";

This claim is amended for the sole purpose of correcting the corner marking descriptions on page two of the original certificate of location.

By *Margaret E. Winsel*
Margaret E. Winsel, Agent

STATE OF CALIFORNIA
COUNTY OF SAN FRANCISCO
)
) ss.
)

On October 18, 1993, before me, Valerie D. Flynn, a Notary Public in and for said state, personally appeared Margaret E. Winsel, personally known to me to be the person whose name is subscribed to the within instrument and acknowledged to me that she executed the same in her authorized capacity, and that by her signature on the instrument, the person or entity upon behalf of which the person acted, executed the instrument.


WITNESS my hand and official seal.

[SEAL]

Notary Public

-CAPACITY CLAIMED BY SIGNER-

[X] Individual: Agent for Homestake Mining Company of California



BOOK 254 PAGE 586
OFFICIAL RECORDS
RECORDED AT THE REQUEST OF
Homestake Mining Co
93 NOV - 2 P 3:05
EUREKA COUNTY, NEVADA
M.N. REBALATI, RECORDER
FILE NO. 147279
FEE \$ 10.50

BOOK 254 PAGE 587

RECORDING REQUESTED BY AND
WHEN RECORDED, RETURN TO:
Homestake Mining Company of California
Attn: Val Flynn
650 California Street, 10th Floor
San Francisco, CA 94108-2788

147280

AMENDED CERTIFICATE OF LOCATION

State of Nevada

The undersigned, Homestake Mining Company of California, whose mailing address is 650 California Street, 10th Floor, San Francisco, California 94108-2788, certifies that it has amended the **WLH #51** lode mining claim, more particularly described below. The date of original location was the 17th day of July, 1993. The original location certificate was recorded in the Eureka County, Nevada records at Book 250, Page 467, and filed with the Bureau of Land Management under Serial No. N MC 681600. The date of this amendment and location is the 15th day of October, 1993.

The number of linear feet claimed in length along the course of the vein, each way from the point of discovery, is 50 feet in a westerly direction and 1450 feet in an easterly direction. The width claimed on each side of the center of the vein is 300 feet. The general course of the lode or vein, as near as may be, is east-west.

This lode mining claim is located in the Northwest Quarter of Section 5, Township 19 North, Range 53 East, and the Northeast Section of Section 6, Township 19 North, Range 53 East, Mount Diablo Base & Meridian, Eureka County, Nevada, and is described by metes and bounds as follows:

Beginning at Corner No. 1, from which the North Quarter Corner of Section 5, Township 19 North, Range 53 East bears East a distance of 1650 feet;

Thence South a distance of 600 feet to Corner No. 2;

Thence West a distance of 1500 feet to Corner No. 3;

Thence North a distance of 600 feet to Corner No. 4;

Thence East a distance of 1500 feet to Corner No. 1;

the place of beginning.

This claim is contiguous to and is bounded by the following claims:

WLH #49 on the North;

WLH #10 on the East;

WLH #53 on the South; and

WLH #52 on the West.

BOOK 254 PAGE 588

The work of location consisted of making the maps provided in NRS 517.040.

Corner No. 1, the Northeast Corner, is a 2 X 2 wood post marked "NE Cor WLH #51".
Corner No. 2, the Southeast Corner, is a 2 X 2 wood post marked "SE Cor WLH #51".
Corner No. 3, the Southwest Corner, is a 2 X 2 wood post marked "SW Cor WLH #51".
Corner No. 4, the Northwest Corner, is a 2 X 2 wood post marked "NW Cor WLH #51".

This claim is amended for the sole purpose of correcting the corner marking descriptions on page two of the original certificate of location.

Margaret E. Winsel
By Margaret E. Winsel, Agent

STATE OF CALIFORNIA)
COUNTY OF SAN FRANCISCO)
) ss.
)

On October 18, 1993, before me, Valerie D. Flynn, a Notary Public in and for said state, personally appeared Margaret E. Winsel, personally known to me to be the person whose name is subscribed to the within instrument and acknowledged to me that she executed the same in her authorized capacity, and that by her signature on the instrument, the person or entity upon behalf of which the person acted, executed the instrument.


WITNESS my hand and official seal.

[SEAL]

Valerie D. Flynn
Notary Public

-CAPACITY CLAIMED BY SIGNER-

[X] Individual: Agent for Homestake Mining Company of California



BOOK 254 PAGE 588
OFFICIAL RECORDS
RECORDED AT THE REQUEST OF
Yonnette Mingle
93 NOV -2 P3:06

EUREKA COUNTY, NEVADA
M.M. REBALATI, RECORDER
FILE NO. 147280
FEE \$10.50

BOOK 254 PAGE 588

RECORDING REQUESTED BY AND
WHEN RECORDED, RETURN TO:
Homestake Mining Company of California
Attn: Val Flynn
650 California Street, 10th Floor
San Francisco, CA 94108-2788

147281

AMENDED CERTIFICATE OF LOCATION
State of Nevada

The undersigned, Homestake Mining Company of California, whose mailing address is 650 California Street, 10th Floor, San Francisco, California 94108-2788, certifies that it has amended the **WLH #52** lode mining claim, more particularly described below. The date of original location was the 17th day of July, 1993. The original location certificate was recorded in the Eureka County, Nevada records at Book 250, Page 469, and filed with the Bureau of Land Management under Serial No. N MC 681601. The date of this amendment and location is the 15th day of October, 1993.

The number of linear feet claimed in length along the course of the vein, each way from the point of discovery, is 50 feet in an easterly direction and 1450 feet in a westerly direction. The width claimed on each side of the center of the vein is 300 feet. The general course of the lode or vein, as near as may be, is east-west.

This lode mining claim is located in the Northeast Quarter of Section 6, Township 19 North, Range 53 East, Mount Diablo Base & Meridian, Eureka County, Nevada, and is described by metes and bounds as follows:

Beginning at Corner No. 1, from which the North Quarter Corner of Section 5, Township 19 North, Range 53 East bears East a distance of 3150 feet;

Thence South a distance of 600 feet to Corner No. 2;

Thence West a distance of 1500 feet to Corner No. 3;

Thence North a distance of 600 feet to Corner No. 4;

Thence East a distance of 1500 feet to Corner No. 1;

the place of beginning.

This claim is contiguous to and is bounded by the following claims:

WLH #50 on the North;

WLH #51 on the East; and

WLH #54 on the South.

BOOK 254 PAGE 590

The work of location consisted of making the maps provided in NRS 517.040.

Corner No. 1, the Northeast Corner, is a 2 X 2 wood post marked "NE Cor WLH #52";
Corner No. 2, the Southeast Corner, is a 2 X 2 wood post marked "SE Cor WLH #52";
Corner No. 3, the Southwest Corner, is a 2 X 2 wood post marked "SW Cor WLH #52";
Corner No. 4, the Northwest Corner, is a 2 X 2 wood post marked "NW Cor WLH #52";

This claim is amended for the sole purpose of correcting the corner marking descriptions on page two of the original certificate of location.

By *Margaret E. Winsel*
Margaret E. Winsel, Agent

STATE OF CALIFORNIA
COUNTY OF SAN FRANCISCO
)
(ss.
)

On October 18, 1993, before me, Valerie D. Flynn, a Notary Public in and for said state, personally appeared Margaret E. Winsel, personally known to me to be the person whose name is subscribed to the within instrument and acknowledged to me that she executed the same in her authorized capacity, and that by her signature on the instrument, the person or entity upon behalf of which the person acted, executed the instrument.


WITNESS my hand and official seal.

[SEAL]

Notary Public

-CAPACITY CLAIMED BY SIGNER-

[X] Individual: Agent for Homestake Mining Company of California



BOOK 254 PAGE 590
OFFICIAL RECORDS
RECORDED AT THE REQUEST OF
Homestake Mining Co
93 NOV -2 P3:06
EUREKA COUNTY, NEVADA
M.N. REBAL EATL. RECORDER
FILE NO. FEE \$6.50

147281

2

BOOK 254 PAGE 591

RECORDING REQUESTED BY AND
WHEN RECORDED, RETURN TO:

Homestake Mining Company of California
Attn: Val Flynn

650 California Street, 10th Floor
San Francisco, CA 94108-2788

147282

AMENDED CERTIFICATE OF LOCATION

State of Nevada

The undersigned, Homestake Mining Company of California, whose mailing address is 650 California Street, 10th Floor, San Francisco, California 94108-2788, certifies that it has amended the WLH #53 lode mining claim, more particularly described below. The date of original location was the 17th day of July, 1993. The original location certificate was recorded in the Eureka County, Nevada records at Book 250, Page 471 and filed with the Bureau of Land Management under Serial No. N MC 681602. The date of this amendment and location is the 15th day of October, 1993.

The number of linear feet claimed in length along the course of the vein, each way from the point of discovery, is 50 feet in a westerly direction and 1450 feet in an easterly direction. The width claimed on each side of the center of the vein is 300 feet. The general course of the lode or vein, as near as may be, is east-west.

This lode mining claim is located in the Northwest Quarter and the Southwest Quarter of Section 5, Township 19 North, Range 53 East, and the Northeast Quarter and the Southeast Quarter of Section 6, Township 19 North, Range 53 East, Mount Diablo Base & Meridian, Eureka County, Nevada, and is described by metes and bounds as follows:

Beginning at Corner No. 1, from which the North Quarter Corner of Section 5, Township 19 North, Range 53 East bears North a distance of 600 feet and then bears east a distance of 1650 feet;

Thence South a distance of 600 feet to Corner No. 2;
Thence West a distance of 1500 feet to Corner No. 3;
Thence North a distance of 600 feet to Corner No. 4;
Thence East a distance of 1500 feet to Corner No. 1;

the place of beginning.

This claim is contiguous to and is bounded by the following claims:

WLH #51 on the North;
WLH #12 on the East;
WLH #55 on the South; and
WLH #54 on the West.

BOOK 254 PAGES 92

The work of location consisted of making the maps provided in NRS 517.040.

Corner No. 1, the Northeast Corner, is a 2 X 2 wood post marked "NE Cor WLH #53";
Corner No. 2, the Southeast Corner, is a 2 X 2 wood post marked "SE Cor WLH #53";
Corner No. 3, the Southwest Corner, is a 2 X 2 wood post marked "SW Cor WLH #53";
Corner No. 4, the Northwest Corner, is a 2 X 2 wood post marked "NW Cor WLH #53";

This claim is amended for the sole purpose of correcting the corner marking descriptions on page two of the original certificate of location.

Margaret E. Winsel, Agent

Margaret E. Winsel

STATE OF CALIFORNIA
COUNTY OF SAN FRANCISCO

)
) ss.
)

On October 18, 1993, before me, Valerie D. Flynn, a Notary Public in and for said state, personally appeared Margaret E. Winsel, personally known to me to be the person whose name is subscribed to the within instrument and acknowledged to me that she executed the same in her authorized capacity, and that by her signature on the instrument, the person or entity upon behalf of which the person acted, executed the instrument.


WITNESS my hand and official seal.

[SEAL]

Notary Public

-CAPACITY CLAIMED BY SIGNER-

[X] Individual: Agent for Homestake Mining Company of California



BOOK 254 PAGE 592
OFFICIAL RECORDS
RECORDED AT THE REQUEST OF
Homestake Mining Co

93 NOV -2 P 3:06

EUREKA COUNTY, NEVADA
M.N. REBAL EATI. RECORDER
FILE NO. FEE \$10.50

147282

2

BOOK 254 PAGE 593

RECORDING REQUESTED BY AND
WHEN RECORDED, RETURN TO:

Homestake Mining Company of California
Attn: Val Flynn

650 California Street, 10th Floor
San Francisco, CA 94108-2788

147283

AMENDED CERTIFICATE OF LOCATION

State of Nevada

The undersigned, Homestake Mining Company of California, whose mailing address is 650 California Street, 10th Floor, San Francisco, California 94108-2788, certifies that it has amended the WLH #54 lode mining claim, more particularly described below. The date of original location was the 17th day of July, 1993. The original location certificate was recorded in the Eureka County, Nevada records at Book 250, Page 473 and filed with the Bureau of Land Management under Serial No. N MC 681603. The date of this amendment and location is the 15th day of October, 1993.

The number of linear feet claimed in length along the course of the vein, each way from the point of discovery, is 50 feet in an easterly direction and 1450 feet in a westerly direction. The width claimed on each side of the center of the vein is 300 feet. The general course of the lode or vein, as near as may be, is east-west.

This lode mining claim is located in the Northeast Quarter and the Southeast Quarter of Section 6, Township 19 North, Range 53 East, Mount Diablo Base & Meridian, Eureka County, Nevada, and is described by metes and bounds as follows:

Beginning at Corner No. 1, from which the North Quarter Corner of Section 5, Township 19 North, Range 53 East bears North a distance of 600 feet and then bears east a distance of 3150 feet;

Thence South a distance of 600 feet to Corner No. 2;
Thence West a distance of 1500 feet to Corner No. 3;
Thence North a distance of 600 feet to Corner No. 4;
Thence East a distance of 1500 feet to Corner No. 1;

the place of beginning.

This claim is contiguous to and is bounded by the following claims:

WLH #52 on the North;
WLH #13 on the East; and
WLH #56 on the South.

BOOK 254 PAGES 94

The work of location consisted of making the maps provided in NRS 517.040.

Corner No. 1, the Northeast Corner, is a 2 X 2 wood post marked "NE Cor WLH #54";
Corner No. 2, the Southeast Corner, is a 2 X 2 wood post marked "SE Cor WLH #54";
Corner No. 3, the Southwest Corner, is a 2 X 2 wood post marked "SW Cor WLH #54";
Corner No. 4, the Northwest Corner, is a 2 X 2 wood post marked "NW Cor WLH #54";

This claim is amended for the sole purpose of correcting the corner marking descriptions on page two of the original certificate of location.

By *Margaret E. Winsel*
Margaret E. Winsel, Agent

STATE OF CALIFORNIA

COUNTY OF SAN FRANCISCO

)
(ss.)
)

On October 18, 1993, before me, Valerie D. Flynn, a Notary Public in and for said state, personally appeared Margaret E. Winsel, personally known to me to be the person whose name is subscribed to the within instrument and acknowledged to me that she executed the same in her authorized capacity, and that by her signature on the instrument, the person or entity upon behalf of which the person acted, executed the instrument.

WITNESS my hand and official seal.


[SEAL]

Valerie D. Flynn

Notary Public

-CAPACITY CLAIMED BY SIGNER-

[X] Individual: Agent for Homestake Mining Company of California



BOOK 254 PAGE 594
OFFICIAL RECORDS
RECORDED AT THE REQUEST OF
Homestake Mining Co
93 NOV -2 P3:06

EUREKA COUNTY, NEVADA
M.M. REBALZATI, RECORDER
FILE NO. 147283
FEE \$10.50

BOOK 254 PAGES 95

RECORDING REQUESTED BY AND
WHEN RECORDED, RETURN TO:
Homestake Mining Company of California
Attn: Val Flynn
650 California Street, 10th Floor
San Francisco, CA 94108-2788

147284

AMENDED CERTIFICATE OF LOCATION
State of Nevada

The undersigned, Homestake Mining Company of California, whose mailing address is 650 California Street, 10th Floor, San Francisco, California 94108-2788, certifies that it has amended the **WLH #81** lode mining claim, more particularly described below. The date of original location was the 17th day of July, 1993. The original location certificate was recorded in the Eureka County, Nevada records at Book 250, Page 527, and filed with the Bureau of Land Management under Serial No. N MC 681630. The date of this amendment and location is the 15th day of October, 1993.

The number of linear feet claimed in length along the course of the vein, each way from the point of discovery, is 50 feet in a westerly direction and 1450 feet in an easterly direction. The width claimed on each side of the center of the vein is 300 feet. The general course of the lode or vein, as near as may be, is east-west.

This lode mining claim is located in the Northwest Quarter of Section 17, Township 19 North, Range 53 East, and the Northeast Quarter of Section 18, Township 19 North, Range 53 East, Mount Diablo Base & Meridian, Eureka County, Nevada, and is described by metes and bounds as follows:

Beginning at Corner No. 1, from which the North Quarter Corner of Section 5, Township 19 North, Range 53 East bears North a distance of 9000 feet and then bears East a distance of 1650 feet;

Thence South a distance of 600 feet to Corner No. 2;
Thence West a distance of 1500 feet to Corner No. 3;
Thence North a distance of 600 feet to Corner No. 4;
Thence East a distance of 1500 feet to Corner No. 1;

the place of beginning.

This claim is contiguous to and is bounded by the following claims:

WLH #79 on the North;
WLH #40 on the East;
WLH #83 on the South; and
WLH #82 on the West.

BOOK 254 PAGE 596

The work of location consisted of making the maps provided in NRS 517.040.

Corner No. 1, the Northeast Corner, is a 2 X 2 wood post marked "NE Cor WLH #81";
Corner No. 2, the Southeast Corner, is a 2 X 2 wood post marked "SE Cor WLH #81";
Corner No. 3, the Southwest Corner, is a 2 X 2 wood post marked "SW Cor WLH #81";
Corner No. 4, the Northwest Corner, is a 2 X 2 wood post marked "NW Cor WLH #81".

This claim is amended for the sole purpose of correcting the legal description which was incorrectly described in paragraph three of the original certificate of location.

By *Margaret E. Winsel*
Margaret E. Winsel, Agent

STATE OF CALIFORNIA
COUNTY OF SAN FRANCISCO
)
) ss.
)

On October 18, 1993, before me, Valerie D. Flynn, a Notary Public in and for said state, personally appeared Margaret E. Winsel, personally known to me to be the person whose name is subscribed to the within instrument and acknowledged to me that she executed the same in her authorized capacity, and that by her signature on the instrument, the person or entity upon behalf of which the person acted, executed the instrument.


WITNESS my hand and official seal.

[SEAL]

Notary Public

-CAPACITY CLAIMED BY SIGNER-

[X] Individual: Agent for Homestake Mining Company of California



BOOK 254 PAGE 596
OFFICIAL RECORDS
RECORDED AT THE REQUEST OF
Yonemake Mining Co
93 NOV -2 P3:06
EUREKA COUNTY, NEVADA
M.N. REBALANCE, RECORDER
FILE NO. FEE \$10.50

197284

2

BOOK 254 PAGES 97