

WHEN RECORDED, RETURN TO:
Homestake Mining Company
Attn: Val Flynn
650 California Street, 10th Floor
San Francisco, CA 94108-2788

147355

CERTIFICATE OF LOCATION
(Nevada - Lode)

The undersigned HOMESTAKE MINING COMPANY OF CALIFORNIA, whose address is 650 California Street, 10th Floor, San Francisco, California 94108, has located the HMC 33 lode mining claim, more particularly described below. The date of location is the 3rd day of September, 1993.

The number of linear feet claimed in length along the course of the vein, each way from the point of discovery, is 1480 feet in a NORTH direction and 20 feet in a SOUTH direction. The width claimed on each side of the center of the vein is 300 feet. The general direction of the lode or vein, as near as may be determined, is NORTH TO SOUTH.

This lode mining claim is located in the following $\frac{1}{4}$ (s) NE+SE of Section(s) 34 T. 20 N R. 53 E Mount Diablo Base and Meridian, Eureka County, Nevada, and is described by metes and bounds as follows:

Beginning at Corner No. 1, the NW Corner, from which the SW Corner of Section 35 T. 20 N R. 53 E, a G.L.O. Brass Cap bears S 26°56' 17" E a distance of 4430.07 feet;

Thence EAST a distance of 600 feet to Corner No. 2, the NE Corner;

Thence SOUTH a distance of 1500 feet to Corner No. 3, the SE Corner;

Thence WEST a distance of 600 feet to Corner No. 4, the SW Corner;

Thence NORTH a distance of 1500 feet to Corner No. 1, the NW Corner;

and the place of beginning.

The claim is contiguous to and is bounded by the following claims:

LH 25 on the NORTH.

HMC 34 on the EAST.

LH 54 on the SOUTH.

LH 24 on the WEST.

The work of location consisted of making maps as provided in NRS 517.040.

Corner No. 1, is a wood post, 1-1/2" square, marked "NW COR HMC 33".

Corner No. 2, is a wood post, 1-1/2" square, marked "NE COR HMC 33".

Corner No. 3, is a wood post, 1-1/2" square, marked "SE COR HMC 33".

Corner No. 4, is a wood post, 1-1/2" square, marked "SW COR HMC 33".

HOMESTAKE MINING COMPANY OF CALIFORNIA

By: _____

Agent

BOOK 255 PAGE 085

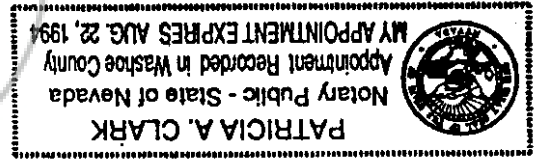
BOOK 255 PAGE 286
OFFICIAL RECORDS
RECORDED AT THE REQUEST OF

Homestake Mining
93 NOV -8 P 4:34

EUREKA COUNTY, NEVADA
M.N. REBALEATI, RECORDER
FILE NO. FEE \$10.50

BOOK 255 PAGE 286

147355



[SEAL]

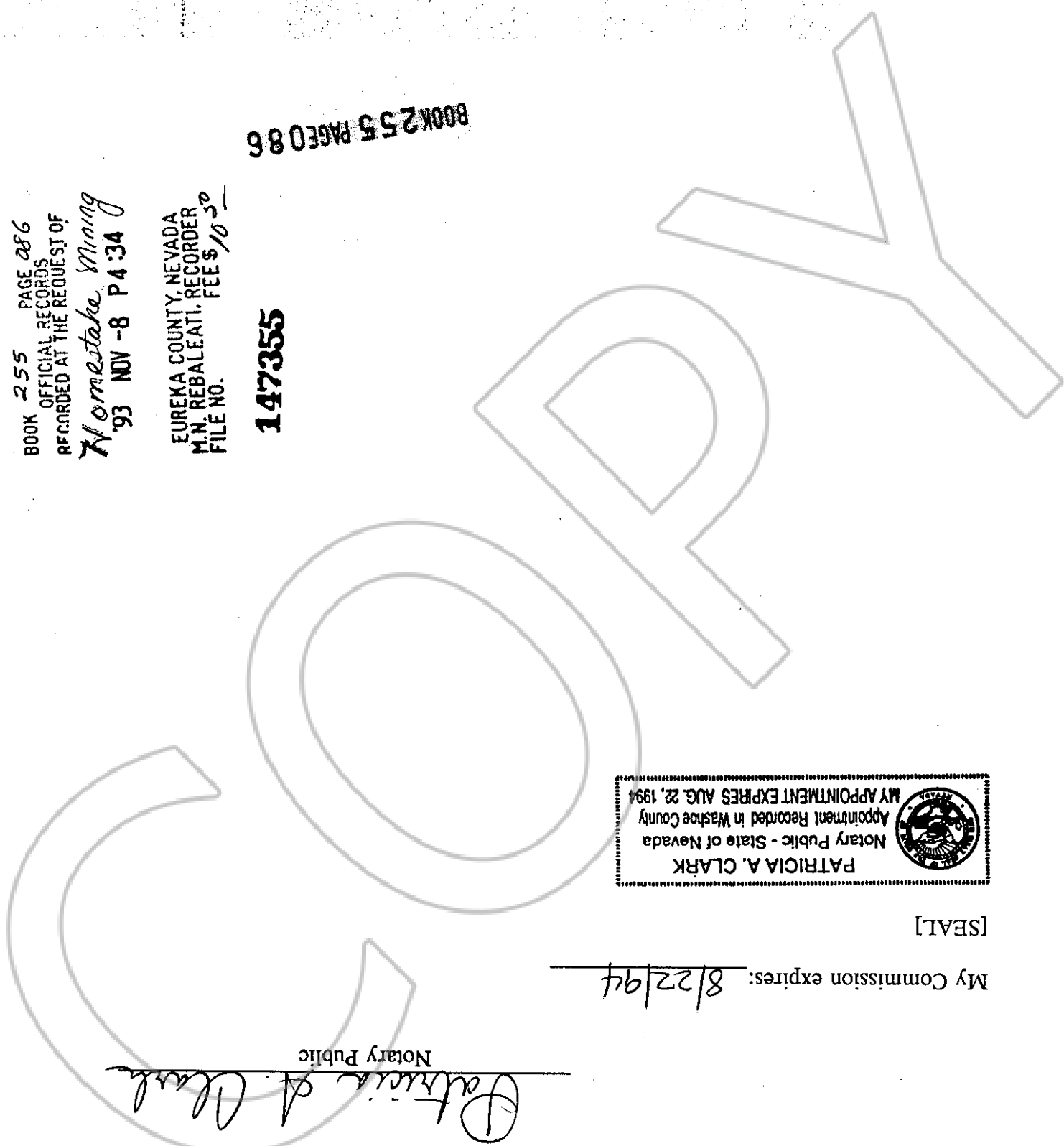
My Commission expires: 8/22/94

Patricia A. Clark

Notary Public

On this 27th day of October, 1993, Cy L. Wilsey, personally appeared before me, a Notary Public, Cy L. Wilsey, as agent for Homestake Mining Company of California, a corporation, personally known or proved to me to be the person whose name subscribed to the above instrument who acknowledged he executed the foregoing instrument on behalf of said corporation.

STATE OF NEVADA)
) ss.
COUNTY OF WASHOE)



WHEN RECORDED, RETURN TO:
Homestake Mining Company
Attn: Val Flynn
650 California Street, 10th Floor
San Francisco, CA 94108-2788

147356

**CERTIFICATE OF LOCATION
(Nevada - Lode)**

The undersigned HOMESTAKE MINING COMPANY OF CALIFORNIA, whose address is 650 California Street, 10th Floor, San Francisco, California 94108, has located the **HMC 34** lode mining claim, more particularly described below. The date of location is the 3rd day of September, 1993.

The number of linear feet claimed in length along the course of the vein, each way from the point of discovery, is 1480 feet in a NORTH direction and 20 feet in a SOUTH direction. The width claimed on each side of the center of the vein is 300 feet. The general direction of the lode or vein, as near as may be determined, is NORTH TO SOUTH.

This lode mining claim is located in the following $\frac{1}{4}$ (s) NE+SE of Section(s) 34 T. 20 N R. 53 E Mount Diablo Base and Meridian, Eureka County, Nevada, and is described by metes and bounds as follows:

Beginning at Corner No. 1, the NW Corner, from which the SW Corner of Section 35 T. 20 N R. 53 E, a G.L.O. Brass Cap bears S 19°39' 53" E a distance of 4190.43 feet;

Thence EAST a distance of 600 feet to Corner No. 2, the NE Corner;
Thence SOUTH a distance of 1500 feet to Corner No. 3, the SE Corner;
Thence WEST a distance of 600 feet to Corner No. 4, the SW Corner;
Thence NORTH a distance of 1500 feet to Corner No. 1, the NW Corner;

and the place of beginning.

The claim is contiguous to and is bounded by the following claims:

LH 27 on the NORTH.
LH 30 on the EAST.
LH 55 on the SOUTH.
HMC 33 on the WEST.

The work of location consisted of making maps as provided in NRS 517.040.

Corner No. 1 is a wood post, 1-1/2" square, marked "NW COR HMC 34".
Corner No. 2 is a wood post, 1-1/2" square, marked "NE COR HMC 34".
Corner No. 3 is a wood post, 1-1/2" square, marked "SE COR HMC 34".
Corner No. 4 is a wood post, 1-1/2" square, marked "SW COR HMC 34".

HOMESTAKE MINING COMPANY OF CALIFORNIA

By:

Agent

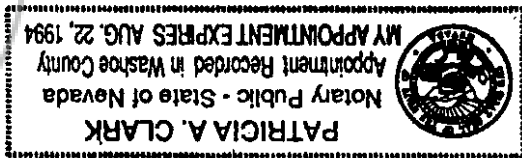
BOOK 255 PAGE 087

BOOK 255 PAGE 087
OFFICIAL RECORDS
RECORDED AT THE REQUEST OF
Homestake Mining
'93 NOV -8 P4:34

EUREKA COUNTY, NEVADA
M.N. REBALEATI, RECORDER
FILE NO. FEE \$ 10.52

147356

BOOK 255 PAGE 088



[SEAL]

My Commission expires: 8/22/94

Patricia A. Clark
Notary Public

On this 27th day of October, 19 93, personally appeared before me, a Notary Public, Cy L. Wilsey, as agent for Homestake Mining Company of California, a corporation, personally known or proved to me to be the person whose name subscribed to the above instrument who acknowledged he executed the foregoing instrument on behalf of said corporation.

STATE OF NEVADA)
) ss.)
COUNTY OF WASHOE)

COOPY

WHEN RECORDED, RETURN TO:

Homestake Mining Company

Attn: Val Flynn

650 California Street, 10th Floor

San Francisco, CA 94108-2788

147357

CERTIFICATE OF LOCATION

(Nevada - Lode)

The undersigned HOMESTAKE MINING COMPANY OF CALIFORNIA, whose address is 650 California Street, 10th. Floor, San Francisco, California 94108, has located the HMC 35 lode mining claim, more particularly described below. The date of location is the 3rd day of September, 1993.

The number of linear feet claimed in length along the course of the vein, each way from the point of discovery, is 1480 feet in a South direction and 20 feet in a North direction. The width claimed on each side of the center of the vein is 300 feet. The general direction of the lode or vein, as near as may be determined, is NORTH TO SOUTH.

This lode mining claim is located in the following ¼(s): SE, Sec 34 T 20 N

R 53 E; NE, Sec 3 T 19 N R 53 E, Mount Diablo Base and Meridian, Eureka County, Nevada, and is described by metes and bounds as follows:

Beginning at Corner No. 1, the NW Corner, from which the SW Corner of Section 35 T. 20 N R. 53 E, a G.L.O. Brass Cap bears S 38°44' 39" E a distance of 1285.43 feet;

Thence EAST a distance of 600 feet to Corner No. 2, the NE Corner;

Thence SOUTH a distance of 1500 feet to Corner No. 3, the SE Corner;

Thence WEST a distance of 600 feet to Corner No. 4, the SW Corner;

Thence NORTH a distance of 1500 feet to Corner No. 1, the NW Corner;

and the place of beginning.

The claim is contiguous to and is bounded by the following claims:

LH 56 on the NORTH.

LH 60 on the EAST.

LH 76 on the SOUTH.

August 9 on the WEST.

The work of location consisted of making maps as provided in NRS 517.040.

Corner No. 1, is a wood post, 1-1/2" square, marked "NW COR HMC 35".

Corner No. 2, is a wood post, 1-1/2" square, marked "NE COR HMC 35".

Corner No. 3, is a wood post, 1-1/2" square, marked "SE COR HMC 35".

Corner No. 4, is a wood post, 1-1/2" square, marked "SW COR HMC 35".

HOMESTAKE MINING COMPANY OF CALIFORNIA

By:

Agent

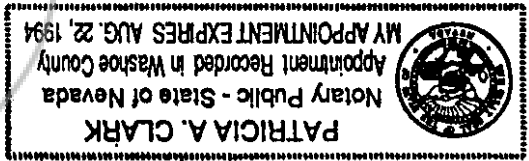
BOOK 255 PAGE 089

BOOK 255 PAGE 089
OFFICIAL RECORDS
RECORDED AT THE REQUEST OF

Homestake Mining
'93 NOV -8 P4:35

EUREKA COUNTY, NEVADA
M.N. REBALEATI, RECORDER
FILE NO. 147357

BOOK 255 PAGE 090



[SEAL]

My Commission expires: 8/22/94

Patricia A. Clark
Notary Public

On this 27th day of October, 19 93, personally appeared before me, a Notary Public, Cy L. Wilsey, as agent for Homestake Mining Company of California, a corporation, personally known or proved to me to be the person whose name subscribed to the above instrument who acknowledged he executed the foregoing instrument on behalf of said corporation.

STATE OF NEVADA)
) ss.)
COUNTY OF WASHOE)

