

WHEN RECORDED, RETURN TO:

Homestake Mining Company  
Attn: Val Flynn  
650 California Street, 10th Floor  
San Francisco, CA 94108-2788

147359

CERTIFICATE OF LOCATION

(Nevada - Lode)

The undersigned HOMESTAKE MINING COMPANY OF CALIFORNIA, whose address is 650 California Street, 10th. Floor, San Francisco, California 94108, has located the HMC 15 lode mining claim, more particularly described below. The date of location is the 12th day of August, 1993.

The number of linear feet claimed in length along the course of the vein, each way from the point of discovery, is 1480 feet in a NORTH direction and 20 feet in a SOUTH direction. The width claimed on each side of the center of the vein is 300 feet. The general direction of the lode or vein, as near as may be determined, is NORTH TO SOUTH.

This lode mining claim is located in the following Lots: 6+7; 5+12 in Section(s) 32; 33 T. 20 N R. 53 E Mount Diablo Base and Meridian, Eureka County, Nevada, and is described by metes and bounds as follows:

Beginning at Corner No. 1, the NW Corner, from which the SW Corner of Section 28 T. 20 N R. 53 E, a G.L.O. Brass Cap bears N 11° 16' 29" E a distance of 1382.6 feet;

Thence EAST a distance of 600 feet to Corner No. 2, the NE Corner;

Thence SOUTH a distance of 1500 feet to Corner No. 3, the SE Corner;

Thence WEST a distance of 600 feet to Corner No. 4, the SW Corner;

Thence NORTH a distance of 1500 feet to Corner No. 1, the NW Corner;

and the place of beginning.

The claim is contiguous to and is bounded by the following claims:

LH 32 on the NORTH.

LH 2 on the EAST.

LH 79A on the SOUTH.

HMC 17 on the WEST.

The work of location consisted of making maps as provided in NRS 517.040.

Corner No. 1, is a wood post, 1-1/2" square, marked "NW COR HMC 15".

Corner No. 2, is a wood post, 1-1/2" square, marked "NE COR HMC 15".

Corner No. 3, is a wood post, 1-1/2" square, marked "SE COR HMC 15".

Corner No. 4, is a wood post, 1-1/2" square, marked "SW COR HMC 15".

HOMESTAKE MINING COMPANY OF CALIFORNIA

By:

AGENT

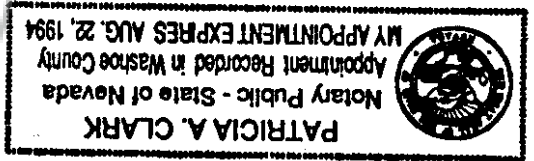
*Val Flynn*

BOOK 255 PAGE 091

BOOK 252 PAGE 091  
OFFICIAL RECORDS  
RECORDED AT THE REQUEST OF  
*Homestake Mining*  
'93 NOV -8 P 4:36

EUREKA COUNTY, NEVADA  
M.N. REBALEATI, RECORDER  
FILE NO. **147359**  
FEE \$ 10.50

BOOK 255 PAGE 092



[SEAL]

My Commission expires: 8/22/94

On this 27th day of October, 1993, personally appeared before me, a Notary Public, Cy L. Wilsey, as agent for Homestake Mining Company of California, a corporation, personally known or proved to me to be the person whose name subscribed to the above instrument who acknowledged he executed the foregoing instrument on behalf of said corporation.

*Patricia A. Clark*  
Notary Public

STATE OF NEVADA  
COUNTY OF WASHOE

)  
) ss.  
)



WHEN RECORDED, RETURN TO:  
Homestake Mining Company  
Attn: Val Flynn  
650 California Street, 10th Floor  
San Francisco, CA 94108-2788

147360

**CERTIFICATE OF LOCATION  
(Nevada - Lode)**

The undersigned HOMESTAKE MINING COMPANY OF CALIFORNIA, whose address is 650 California Street, 10th. Floor, San Francisco, California 94108, has located the **HMC 16** lode mining claim, more particularly described below. The date of location is the 13th day of August, 1993.

The number of linear feet claimed in length along the course of the vein, each way from the point of discovery, is 20 feet in an EAST direction and 1480 feet in a WEST direction. The width claimed on each side of the center of the vein is 50 feet. The general direction of the lode or vein, as near as may be determined, is EAST TO WEST.

This lode mining claim is located in the following Lots: 12+13; 3 in Section(s) 28; 33 T. 20 N R. 53 E Mount Diablo Base and Meridian, Eureka County, Nevada, and is described by metes and bounds as follows:

Beginning at Corner No. 1, the NW Corner, from which the SW Corner of Section 28 T. 20 N R. 53 E, a G.L.O. Brass Cap bears S 78° 03' 44" W a distance of 889.93 feet;

Thence EAST a distance of 1500 feet to Corner No. 2, the NE Corner;  
Thence SOUTH a distance of 100 feet to Corner No. 3, the SE Corner;  
Thence WEST a distance of 1500 feet to Corner No. 4, the SW Corner;  
Thence NORTH a distance of 100 feet to Corner No. 1, the NW Corner;

and the place of beginning.

The claim is contiguous to and is bounded by the following claims:

LH 135, LH 136 on the NORTH.  
LH 113 on the EAST.  
LH3, LH 5 on the SOUTH.  
LH 137 on the WEST.

The work of location consisted of making maps as provided in NRS 517.040.

Corner No. 1, is a wood post, 1-1/2" square, marked "NW COR HMC 16".  
Corner No. 2, is a wood post, 1-1/2" square, marked "NE COR HMC 16".  
Corner No. 3, is a wood post, 1-1/2" square, marked "SE COR HMC 16".  
Corner No. 4, is a wood post, 1-1/2" square, marked "SW COR HMC 16".

HOMESTAKE MINING COMPANY OF CALIFORNIA

By:

AGENT

BOOK 255 PAGE 093

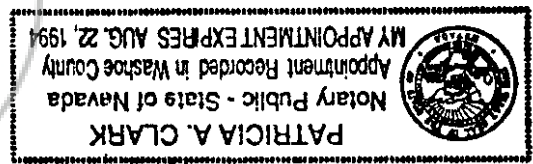
BOOK 255 PAGE 093  
OFFICIAL RECORDS  
RECORDED AT THE REQUEST OF

*Homestake Mining*  
'93 NOV -8 P4:36

EUREKA COUNTY, NEVADA  
M.N. REBALEATI, RECORDER  
FILE NO.

147360

BOOK 255 PAGE 094



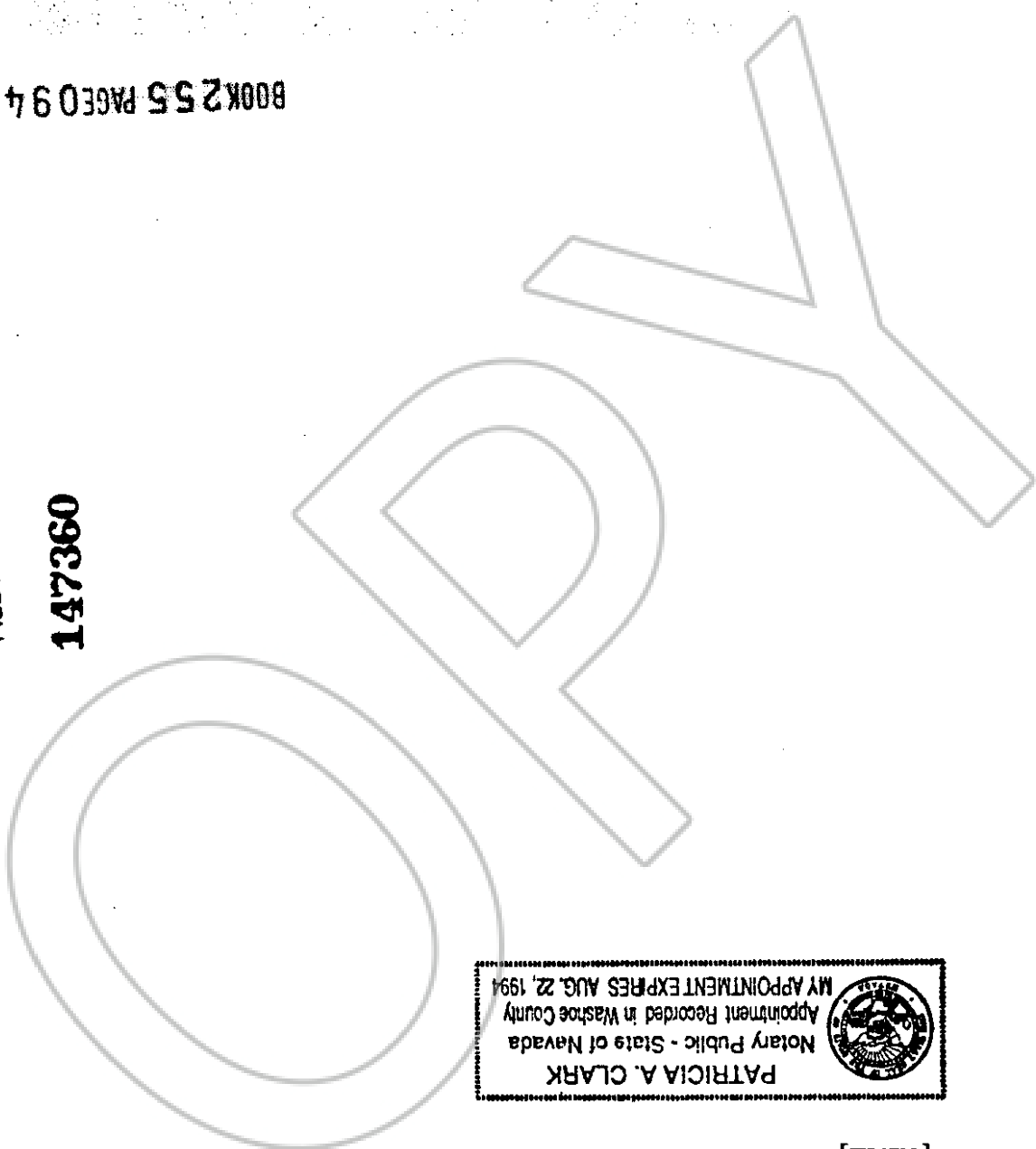
[SEAL]

My Commission expires: 8/22/94

*Patricia A. Clark*  
\_\_\_\_\_  
Notary Public

On this 27th day of October, 19 93, personally appeared before me, a Notary Public, Cy L. Wilsey, as agent for Homestake Mining Company of California, a corporation, personally known or proved to me to be the person whose name subscribed to the above instrument who acknowledged he executed the foregoing instrument on behalf of said corporation.

STATE OF NEVADA )  
) ss. )  
COUNTY OF WASHOE )



WHEN RECORDED, RETURN TO:

Homestake Mining Company

Attn: Val Flynn

650 California Street, 10th Floor

San Francisco, CA 94108-2788

147361

**CERTIFICATE OF LOCATION**

(Nevada - Lode)

The undersigned HOMESTAKE MINING COMPANY OF CALIFORNIA, whose address is 650 California Street, 10th. Floor, San Francisco, California 94108, has located the HMC 17 lode mining claim, more particularly described below. The date of location is the 18th day of August, 1993.

The number of linear feet claimed in length along the course of the vein, each way from the point of discovery, is 1200 feet in a NORTH direction and 300 feet in a SOUTH direction. The width claimed on each side of the center of the vein is 300 feet. The general direction of the lode or vein, as near as may be determined, is NORTH TO SOUTH.

This lode mining claim is located in the following Lots: 6+7 in Section(s) 32 T. 20 N R. 53 E Mount Diablo Base and Meridian, Eureka County, Nevada, and is described by metes and bounds as follows:

Beginning at Corner No. 1, the NW Corner, from which the SW Corner of Section 28 T. 20 N R. 53 E, a G.L.O. Brass Cap bears N 27° 35' 23" E a distance of 1868.38 feet;

Thence EAST a distance of 600 feet to Corner No. 2, the NE Corner;

Thence SOUTH a distance of 1500 feet to Corner No. 3, the SE Corner;

Thence WEST a distance of 600 feet to Corner No. 4, the SW Corner;

Thence NORTH a distance of 1500 feet to Corner No. 1, the NW Corner;

and the place of beginning.

The claim is contiguous to and is bounded by the following claims:

LH 130 on the NORTH.

HMC 15 on the EAST.

LH 79A, LH 81A on the SOUTH.

HMC 18 on the WEST.

The work of location consisted of making maps as provided in NRS 517.040.

Corner No. 1, is a wood post, 1-1/2" square, marked "NW COR HMC 17".

Corner No. 2, is a wood post, 1-1/2" square, marked "NE COR HMC 17".

Corner No. 3, is a wood post, 1-1/2" square, marked "SE COR HMC 17".

Corner No. 4, is a wood post, 1-1/2" square, marked "SW COR HMC 17".

HOMESTAKE MINING COMPANY OF CALIFORNIA

By:

AGENT

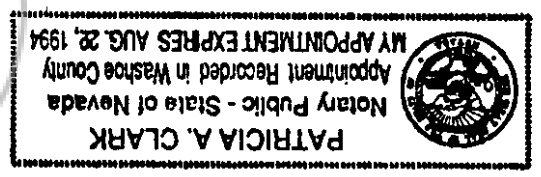
*G. L. Willis*

BOOK 255 PAGE 95

BOOK 255 PAGE 095  
OFFICIAL RECORDS  
RECORDED AT THE REQUEST OF  
*Homestake Mining*  
93 NOV -8 P 4:36

EUREKA COUNTY, NEVADA  
M.N. REBALEATI, RECORDER  
FILE NO. 147361  
FEE \$ 10.50

BOOK 255 PAGE 096



[SEAL]

My Commission expires: 8/22/94

*Patricia A. Clark*  
Notary Public

On this 27<sup>th</sup> day of October, 19 93, personally appeared before me, a Notary Public, Cy L. Wilsey, as agent for Homestake Mining Company of California, a corporation, personally known or proved to me to be the person whose name subscribed to the above instrument who acknowledged he executed the foregoing instrument on behalf of said corporation.

STATE OF NEVADA )  
COUNTY OF WASHOE )  
) ss.  
)



WHEN RECORDED, RETURN TO:

Homestake Mining Company

Attn: Val Flynn

650 California Street, 10th Floor

San Francisco, CA 94108-2788

147362

**CERTIFICATE OF LOCATION**

(Nevada - Lode)

The undersigned HOMESTAKE MINING COMPANY OF CALIFORNIA, whose address is 650 California Street, 10th. Floor, San Francisco, California 94108, has located the **HMC 18** lode mining claim, more particularly described below. The date of location is the 18th day of August, 1993.

The number of linear feet claimed in length along the course of the vein, each way from the point of discovery, is 1200 feet in a NORTH direction and 300 feet in a SOUTH direction. The width claimed on each side of the center of the vein is 300 feet. The general direction of the lode or vein, as near as may be determined, is NORTH TO SOUTH.

This lode mining claim is located in the following Lots: 6+7 in Section(s) 32 T. 20 N R. 53 E Mount Diablo Base and Meridian, Eureka County, Nevada, and is described by metes and bounds as follows:

Beginning at Corner No. 1, the NW Corner, from which the SW Corner of Section 28 T. 20 N R. 53 E, a G.L.O. Brass Cap bears N 41° 30' 20" E a distance of 2211.16 feet;

Thence EAST a distance of 600 feet to Corner No. 2, the NE Corner;

Thence SOUTH a distance of 1500 feet to Corner No. 3, the SE Corner;

Thence WEST a distance of 600 feet to Corner No. 4, the SW Corner;

Thence NORTH a distance of 1500 feet to Corner No. 1, the NW Corner;

and the place of beginning.

The claim is contiguous to and is bounded by the following claims:

LH 132, LH 134 on the NORTH.

HMC 17 on the EAST.

LH 81A, LH 83A on the SOUTH.

HMC 19 on the WEST.

The work of location consisted of making maps as provided in NRS 517.040.

Corner No. 1, is a wood post, 1-1/2" square, marked "NW COR HMC 18".

Corner No. 2, is a wood post, 1-1/2" square, marked "NE COR HMC 18".

Corner No. 3, is a wood post, 1-1/2" square, marked "SE COR HMC 18".

Corner No. 4, is a wood post, 1-1/2" square, marked "SW COR HMC 18".

HOMESTAKE MINING COMPANY OF CALIFORNIA

BY:

AGENT

BOOK 255 PAGE 097

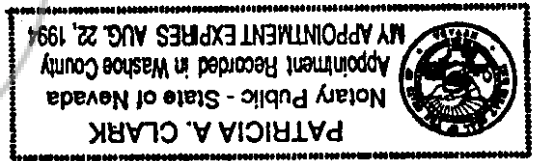


BOOK 255 PAGE 097  
OFFICIAL RECORDS  
RECORDED AT THE REQUEST OF

*Homestake Mining*  
'93 NOV -8 P 4:36

EUREKA COUNTY, NEVADA  
M.N. REBAL/LEATI, RECORDER  
FILE # 17362 FEE \$ 10.50

BOOK 255 PAGE 098



[SEAL]

My Commission expires: 8/22/94

*Patricia A. Clark*  
Notary Public

On this 27th day of October, 19 93, personally appeared before me, a Notary Public, Cy L. Wilsey, as agent for Homestake Mining Company of California, a corporation, personally known or proved to me to be the person whose name subscribed to the above instrument who acknowledged he executed the foregoing instrument on behalf of said corporation.

STATE OF NEVADA )  
COUNTY OF WASHOE )  
) ss.  
)

COOPY



WHEN RECORDED, RETURN TO:

Homestake Mining Company

Attn: Val Flynn

650 California Street, 10th Floor

San Francisco, CA 94108-2788

147363

CERTIFICATE OF LOCATION

(Nevada - Lode)

The undersigned HOMESTAKE MINING COMPANY OF CALIFORNIA, whose address is 650 California Street, 10th. Floor, San Francisco, California 94108, has located the HMC 19 lode mining claim, more particularly described below. The date of location is the 18th day of August, 1993.

The number of linear feet claimed in length along the course of the vein, each way from the point of discovery, is 20 feet in an EAST direction and 1280 feet in a WEST direction. The width claimed on each side of the center of the vein is 300 feet. The general direction of the lode or vein, as near as may be determined, is EAST TO WEST.

This lode mining claim is located in the following Lots: 8+9 in Section(s) 32 T. 20 N R. 53 E Mount Diablo Base and Meridian, Eureka County, Nevada, and is described by metes and bounds as follows:

Beginning at Corner No. 1, the NW Corner, from which the SW Corner of Section 28 T. 20 N R. 53 E, a G.L.O. Brass Cap bears N 47° 15' 31" E a distance of 3765.60 feet;

Thence EAST a distance of 1300 feet to Corner No. 2, the NE Corner;  
Thence SOUTH a distance of 600 feet to Corner No. 3, the SE Corner;  
Thence WEST a distance of 1300 feet to Corner No. 4, the SW Corner;  
Thence NORTH a distance of 600 feet to Corner No. 1, the NW Corner;

and the place of beginning.

The claim is contiguous to and is bounded by the following claims:

NONE on the NORTH.  
HMC 18 on the EAST.  
LH 83A, 85A, 87A on the SOUTH.  
NONE on the WEST.

The work of location consisted of making maps as provided in NRS 517.040.

Corner No. 1, is a wood post, 1-1/2" square, marked "NW COR HMC 19".  
Corner No. 2, is a wood post, 1-1/2" square, marked "NE COR HMC 19".  
Corner No. 3, is a wood post, 1-1/2" square, marked "SE COR HMC 19".  
Corner No. 4, is a wood post, 1-1/2" square, marked "SW COR HMC 19".

HOMESTAKE MINING COMPANY OF CALIFORNIA

By:

AGENT

*Val Flynn*

BOOK 255 PAGE 099

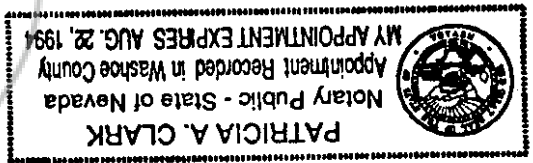
BOOK 255 PAGE 099  
OFFICIAL RECORDS  
RECORDED AT THE REQUEST OF

*Homestake Mining*  
'93 NOV -8 P4:36

EUREKA COUNTY, NEVADA  
M.N. REBALEATI, RECORDER  
FILE NO. 1050

**147363**

BOOK 255 PAGE 100



[SEAL]

My Commission expires: 8/22/94

*Patricia A. Clark*  
\_\_\_\_\_  
Notary Public

On this 27<sup>th</sup> day of October, 19 93, personally appeared before me, a Notary Public, Cy L. Wisley, as agent for Homestake Mining Company of California, a corporation, personally known or proved to me to be the person whose name subscribed to the above instrument who acknowledged he executed the foregoing instrument on behalf of said corporation.

STATE OF NEVADA )  
) ss. )  
COUNTY OF WASHOE )



WHEN RECORDED, RETURN TO:  
Homestake Mining Company  
Attn: Val Flynn  
650 California Street, 10th Floor  
San Francisco, CA 94108-2788

147364

**CERTIFICATE OF LOCATION  
(Nevada - Lode)**

The undersigned HOMESTAKE MINING COMPANY OF CALIFORNIA, whose address is 650 California Street, 10th. Floor, San Francisco, California 94108, has located the **HMC 20** lode mining claim, more particularly described below. The date of location is the 19th day of August, 1993.

The number of linear feet claimed in length along the course of the vein, each way from the point of discovery, is 750 feet in a NORTH direction and 750 feet in a SOUTH direction. The width claimed on each side of the center of the vein is 250 feet. The general direction of the lode or vein, as near as may be determined, is NORTH TO SOUTH.

This lode mining claim is located in the following Lots: 14+15; 2+3 in Section(s) 29; 32 T. 20 N R. 53 E Mount Diablo Base and Meridian, Eureka County, Nevada, and is described by metes and bounds as follows:

Beginning at Corner No. 1, the NW Corner, from which the SW Corner of Section 28 T. 20 N R. 53 E, a G.L.O. Brass Cap bears S 87° 04' 50" E a distance of 2828.99 feet;

Thence EAST a distance of 500 feet to Corner No. 2, the NE Corner;

Thence SOUTH a distance of 1500 feet to Corner No. 3, the SE Corner;

Thence WEST a distance of 500 feet to Corner No. 4, the SW Corner;

Thence NORTH a distance of 1500 feet to Corner No. 1, the NW Corner;

and the place of beginning.

The claim is contiguous to and is bounded by the following claims:

NONE on the NORTH.

HMC 21 on the EAST.

NONE on the SOUTH.

NONE on the WEST.

The work of location consisted of making maps as provided in NRS 517.040.

Corner No. 1, is a wood post, 1-1/2" square, marked "NW COR HMC 20".

Corner No. 2, is a wood post, 1-1/2" square, marked "NE COR HMC 20".

Corner No. 3, is a wood post, 1-1/2" square, marked "SE COR HMC 20".

Corner No. 4, is a wood post, 1-1/2" square, marked "SW COR HMC 20".

HOMESTAKE MINING COMPANY OF CALIFORNIA

By:

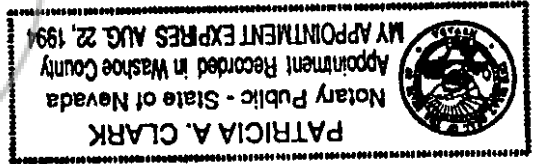
AGENT

BOOK 255 PAGE 101

BOOK 255 PAGE 101  
OFFICIAL RECORDS  
RECORDED AT THE REQUEST OF  
*Homestake Mining*  
'93 NOV -8 P4:36

EUREKA COUNTY, NEVADA  
M.N. REBALEATI, RECORDER  
FILE NO. **147364**  
FEE \$/0 50/-

BOOK 255 PAGE 102



[SEAL]

My Commission expires: 8/22/94

*Patricia A. Clark*  
\_\_\_\_\_  
Notary Public

On this 27th day of October, 19 93, personally appeared before me, a Notary Public, Cy L. Wilsey, as agent for Homestake Mining Company of California, a corporation, personally known or proved to me to be the person whose name subscribed to the above instrument who acknowledged he executed the foregoing instrument on behalf of said corporation.

STATE OF NEVADA  
)  
) ss.  
)  
COUNTY OF WASHOE

COPY

WHEN RECORDED, RETURN TO:

Homestake Mining Company  
Attn: Val Flynn  
650 California Street, 10th Floor  
San Francisco, CA 94108-2788

147365

**CERTIFICATE OF LOCATION  
(Nevada - Lode)**

The undersigned HOMESTAKE MINING COMPANY OF CALIFORNIA, whose address is 650 California Street, 10th. Floor, San Francisco, California 94108, has located the **HMC 21** lode mining claim, more particularly described below. The date of location is the 19th day of August, 1993.

The number of linear feet claimed in length along the course of the vein, each way from the point of discovery, is 750 feet in a NORTH direction and 750 feet in a SOUTH direction. The width claimed on each side of the center of the vein is 250 feet. The general direction of the lode or vein, as near as may be determined, is NORTH TO SOUTH.

This lode mining claim is located in the following Lots: 15; 2 in Section(s) 29; 32 T. 20 N R. 53 E Mount Diablo Base and Meridian, Eureka County, Nevada, and is described by metes and bounds as follows:

Beginning at Corner No. 1, the NW Corner, from which the SW Corner of Section 28 T. 20 N R. 53 E, a G.L.O. Brass Cap bears S 86° 27' 16" E a distance of 2329.78 feet;

Thence EAST a distance of 500 feet to Corner No. 2, the NE Corner;

Thence SOUTH a distance of 1500 feet to Corner No. 3, the SE Corner;

Thence WEST a distance of 500 feet to Corner No. 4, the SW Corner;

Thence NORTH a distance of 1500 feet to Corner No. 1, the NW Corner;

and the place of beginning.

The claim is contiguous to and is bounded by the following claims:

NONE on the NORTH.

HMC 22 on the EAST.

NONE on the SOUTH.

HMC 20 on the WEST.

The work of location consisted of making maps as provided in NRS 517.040.

Corner No. 1, is a wood post, 1-1/2" square, marked "NW COR HMC 21".

Corner No. 2, is a wood post, 1-1/2" square, marked "NE COR HMC 21".

Corner No. 3, is a wood post, 1-1/2" square, marked "SE COR HMC 21".

Corner No. 4, is a wood post, 1-1/2" square, marked "SW COR HMC 21".

HOMESTAKE MINING COMPANY OF CALIFORNIA

By:

AGENT

*G.L. Wilks*

BOOK 255 PAGE 103

BOOK 255 PAGE 103  
OFFICIAL RECORDS  
RECORDED AT THE REQUEST OF

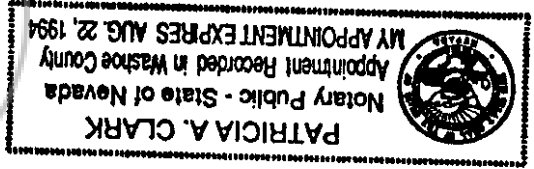
*Homestake Mining*

'93 NOV -8 P4:36

EUREKA COUNTY, NEVADA  
M.M. REBALEATI, RECORDER  
FILE NO. FEE \$ 10.50

147365

BOOK 255 PAGE 104



[SEAL]

My Commission expires: 8/22/94

Notary Public

*Patricia A. Clark*

On this 27th day of October, 1993, personally appeared before me, a Notary Public, Cy L. Wilsey, as agent for Homestake Mining Company of California, a corporation, personally known or proved to me to be the person whose name subscribed to the above instrument who acknowledged he executed the foregoing instrument on behalf of said corporation.

STATE OF NEVADA )  
COUNTY OF WASHOE )  
) ss.  
)



WHEN RECORDED, RETURN TO:

Homestake Mining Company

Attn: Val Flynn

650 California Street, 10th Floor

San Francisco, CA 94108-2788

147366

**CERTIFICATE OF LOCATION**

(Nevada - Lode)

The undersigned HOMESTAKE MINING COMPANY OF CALIFORNIA, whose address is 650 California Street, 10th. Floor, San Francisco, California 94108, has located the HMC 22 lode mining claim, more particularly described below. The date of location is the 19th day of August, 1993.

The number of linear feet claimed in length along the course of the vein, each way from the point of discovery, is 750 feet in a NORTH direction and 750 feet in a SOUTH direction. The width claimed on each side of the center of the vein is 250 feet. The general direction of the lode or vein, as near as may be determined, is NORTH TO SOUTH.

This lode mining claim is located in the following Lots: 15+16; 1+2 in Section(s) 29; 32 T. 20 N R. 53 E Mount Diablo Base and Meridian, Eureka County, Nevada, and is described by metes and bounds as follows:

Beginning at Corner No. 1, the NW Corner, from which the SW Corner of Section 28 T. 20 N R. 53 E, a G.L.O. Brass Cap bears S 85° 29' 12" E a distance of 1831.00 feet;

Thence EAST a distance of 500 feet to Corner No. 2, the NE Corner;

Thence SOUTH a distance of 1500 feet to Corner No. 3, the SE Corner;

Thence WEST a distance of 500 feet to Corner No. 4, the SW Corner;

Thence NORTH a distance of 1500 feet to Corner No. 1, the NW Corner;

and the place of beginning.

The claim is contiguous to and is bounded by the following claims:

NONE on the NORTH.

HMC 23, LH 134 on the EAST.

NONE on the SOUTH.

HMC 21 on the WEST.

The work of location consisted of making maps as provided in NRS 517.040.

Corner No. 1, is a wood post, 1-1/2" square, marked "NW COR HMC 22".

Corner No. 2, is a wood post, 1-1/2" square, marked "NE COR HMC 22".

Corner No. 3, is a wood post, 1-1/2" square, marked "SE COR HMC 22".

Corner No. 4, is a wood post, 1-1/2" square, marked "SW COR HMC 22".

HOMESTAKE MINING COMPANY OF CALIFORNIA

BY:

AGENT

*Val Flynn*

BOOK 255 PAGE 105

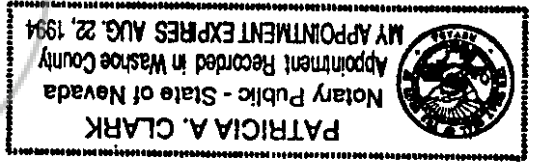


BOOK 255 PAGE 106  
OFFICIAL RECORDS  
RECORDED AT THE REQUEST OF  
*Homestake Mining*  
'93 NOV -8 P4:36

EUREKA COUNTY, NEVADA  
M.N. REBALEATI, RECORDER  
FILE NO. FEE \$10<sup>50</sup>

147366

BOOK 255 PAGE 106



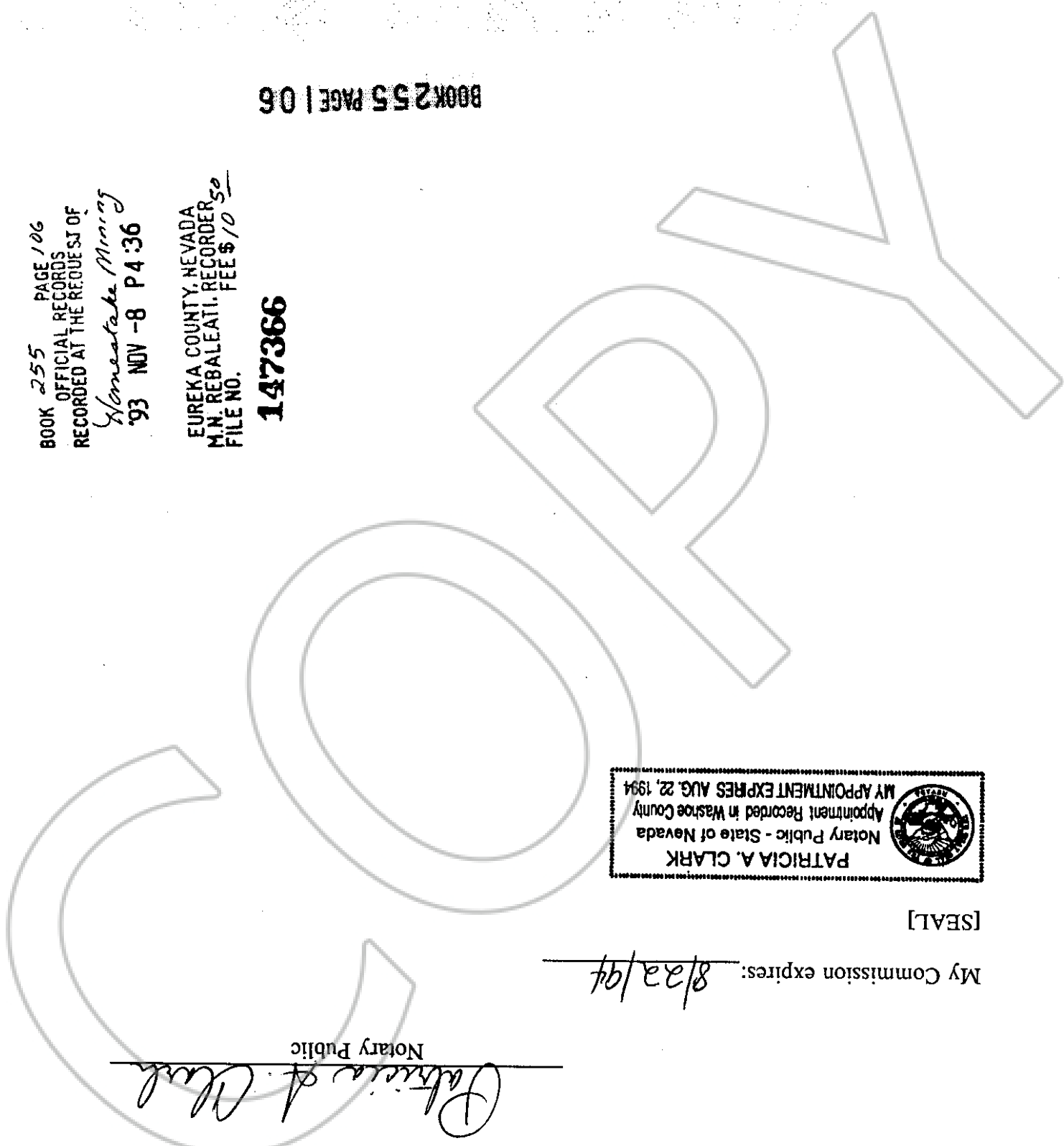
[SEAL]

My Commission expires: 8/22/94

*Patricia A. Clark*  
\_\_\_\_\_  
Notary Public

On this 2<sup>th</sup> day of October, 19 93, personally appeared before me, a Notary Public, Cy L. Wilsey, as agent for Homestake Mining Company of California, a corporation, personally known or proved to me to be the person whose name subscribed to the above instrument who acknowledged he executed the foregoing instrument on behalf of said corporation.

STATE OF NEVADA )  
) ss. )  
COUNTY OF WASHOE )



WHEN RECORDED, RETURN TO:

Homestake Mining Company

Attn: Val Flynn

650 California Street

San Francisco, CA 94108-2788

147367

**CERTIFICATE OF LOCATION**

(Nevada - Lode)

The undersigned HOMESTAKE MINING COMPANY OF CALIFORNIA, whose address is 650 California Street, 10th. Floor, San Francisco, California 94108, has located the **HMC 23** lode mining claim, more particularly described below. The date of location is the 19th day of August, 1993.

The number of linear feet claimed in length along the course of the vein, each way from the point of discovery, is 20 feet in an WEST direction and 1480 feet in a EAST direction. The width claimed on each side of the center of the vein is 250 feet. The general direction of the lode or vein, as near as may be determined, is EAST TO WEST.

This lode mining claim is located in the following Lots: 12; 16; 1; 4 in Section(s) 28; 29; 32; 33 T. 20 N. R. 53 E. Mount Diablo Base and Meridian, Eureka County, Nevada, and is described by metes and bounds as follows:

Beginning at Corner No. 1, the NW Corner, from which the SW Corner of Section 28 T. 20 N R. 53 E, a G.L.O. Brass Cap bears S 83° 47' 44" E a distance of 1333.13 feet;

Thence EAST a distance of 1500 feet to Corner No. 2, the NE Corner;

Thence SOUTH a distance of 500 feet to Corner No. 3, the SE Corner;

Thence WEST a distance of 1500 feet to Corner No. 4, the SW Corner;

Thence NORTH a distance of 500 feet to Corner No. 1, the NW Corner;

and the place of beginning.

The claim is contiguous to and is bounded by the following claims:

NONE on the NORTH.

LH 1, LH 138 on the EAST.

LH 130-134 on the SOUTH.

HMC 22 on the WEST.

The work of location consisted of making maps as provided in NRS 517.040.

Corner No. 1, is a wood post, 1-1/2" square, marked "NW COR HMC 23".

Corner No. 2, is a wood post, 1-1/2" square, marked "NE COR HMC 23".

Corner No. 3, is a wood post, 1-1/2" square, marked "SE COR HMC 23".

Corner No. 4, is a wood post, 1-1/2" square, marked "SW COR HMC 23".

HOMESTAKE MINING COMPANY OF CALIFORNIA

By:

AGENT

*Val Flynn*

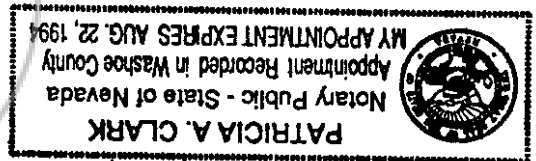
BOOK 255 PAGE 107

BOOK 255 PAGE 107  
OFFICIAL RECORDS  
RECORDED AT THE REQUEST OF  
*Homestake Mining*  
'93 NOV -8 P 4:36

EUREKA COUNTY, NEVADA  
M.N. REBALEATI, RECORDER  
FILE NO. FEE \$10.50

147367

BOOK 255 PAGE 108



[SEAL]

My Commission expires: 8/22/94

*Patricia A. Clark*  
Notary Public

On this 27<sup>th</sup> day of October, 19 93, personally appeared before me, a Notary Public, Cy L. Wilsey, as agent for Homestake Mining Company of California, a corporation, personally known or proved to me to be the person whose name subscribed to the above instrument who acknowledged he executed the foregoing instrument on behalf of said corporation.

STATE OF NEVADA )  
) ss. )  
COUNTY OF WASHOE )

COOPY

WHEN RECORDED, RETURN TO:

Homestake Mining Company

Attn: Val Flynn

650 California Street, 10th Floor

San Francisco, CA 94108-2788

147368

CERTIFICATE OF LOCATION

(Nevada - Lode)

The undersigned HOMESTAKE MINING COMPANY OF CALIFORNIA, whose address is 650 California Street, 10th. Floor, San Francisco, California 94108, has located the HMC 24 lode mining claim, more particularly described below. The date of location is the 4th day of September, 1993.

The number of linear feet claimed in length along the course of the vein, each way from the point of discovery, is 1480 feet in a NORTH direction and 20 feet in a SOUTH direction. The width claimed on each side of the center of the vein is 100 feet. The general direction of the lode or vein, as near as may be determined, is NORTH TO SOUTH.

This lode mining claim is located in the following 1/4(s) NW of Section(s) 9 T. 19 N R. 53 E Mount Diablo Base and Meridian, Eureka County, Nevada, and is described by metes and bounds as follows:

Beginning at Corner No. 1, the NW Corner, from which the SW Corner of Section 33 T. 20 N R. 53 E, a G.L.O. Brass Cap bears N 11° 04' 14" W a distance of 2979.25 feet;

Thence EAST a distance of 200 feet to Corner No. 2, the NE Corner;

Thence SOUTH a distance of 1500 feet to Corner No. 3, the SE Corner;

Thence WEST a distance of 200 feet to Corner No. 4, the SW Corner;

Thence NORTH a distance of 1500 feet to Corner No. 1, the NW Corner;

and the place of beginning.

The claim is contiguous to and is bounded by the following claims:

SP+ HOPE EXT. GROUPS on the NORTH.

HOPE EXT. GROUP on the EAST.

HMC 36 on the SOUTH.

SP GROUP on the WEST.

The work of location consisted of making maps as provided in NRS 517.040.

Corner No. 1, is a wood post, 1-1/2" square, marked "NW COR HMC 24".

Corner No. 2, is a wood post, 1-1/2" square, marked "NE COR HMC 24".

Corner No. 3, is a wood post, 1-1/2" square, marked "SE COR HMC 24".

Corner No. 4, is a wood post, 1-1/2" square, marked "SW COR HMC 24".

HOMESTAKE MINING COMPANY OF CALIFORNIA

By:

AGENT

G. L. Willis

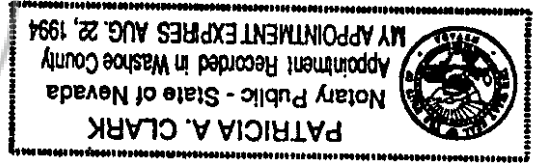
BOOK 255 PAGE 109

BOOK 255 PAGE 109  
OFFICIAL RECORDS  
RECORDED AT THE REQUEST OF

*Homestake Mining*  
93 NOV -8 P 4:36

EUREKA COUNTY, NEVADA  
M.N. REBALEATI, RECORDER  
147368 FEE \$10.50

BOOK 255 PAGE 110



[SEAL]

My Commission expires: 8/22/94

*Patricia A. Clark*  
Notary Public

On this 27<sup>th</sup> day of October, 19 93, personally appeared before me, a Notary Public, Cy L. Wilsey, as agent for Homestake Mining Company of California, a corporation, personally known or proved to me to be the person whose name subscribed to the above instrument who acknowledged he executed the foregoing instrument on behalf of said corporation.

STATE OF NEVADA  
)  
) ss.  
)  
COUNTY OF WASHOE



WHEN RECORDED, RETURN TO:  
Homestake Mining Company  
Attn: Val Flynn  
650 California Street, 10th Floor  
San Francisco, CA 94108-2788

147369

**CERTIFICATE OF LOCATION  
(Nevada - Lode)**

The undersigned HOMESTAKE MINING COMPANY OF CALIFORNIA, whose address is 650 California Street, 10th. Floor, San Francisco, California 94108, has located the **HMC 36** lode mining claim, more particularly described below. The date of location is the 4th day of September, 1993.

The number of linear feet claimed in length along the course of the vein, each way from the point of discovery, is 20 feet in a NORTH direction and 1480 feet in a SOUTH direction. The width claimed on each side of the center of the vein is 100 feet. The general direction of the lode or vein, as near as may be determined, is NORTH TO SOUTH.

This lode mining claim is located in the following  $\frac{1}{4}$ (s) NW+SW of Section(s) 9 T. 19 N R. 53 E Mount Diablo Base and Meridian, Eureka County, Nevada, and is described by metes and bounds as follows:

Beginning at Corner No. 1, the NW Corner, from which the SW Corner of Section 33 T. 20 N R. 53 E, a G.L.O. Brass Cap bears N 7° 22' 06" W a distance of 4460.65 feet;

Thence EAST a distance of 200 feet to Corner No. 2, the NE Corner;  
Thence SOUTH a distance of 1500 feet to Corner No. 3, the SE Corner;  
Thence WEST a distance of 200 feet to Corner No. 4, the SW Corner;  
Thence NORTH a distance of 1500 feet to Corner No. 1, the NW Corner;

and the place of beginning.

The claim is contiguous to and is bounded by the following claims:

HMC 24 on the NORTH.  
HOPE EXT. GROUP on the EAST.  
SP+ HOPE EXT. GROUPS on the SOUTH.  
SP GROUP on the WEST.

The work of location consisted of making maps as provided in NRS 517.040.

Corner No. 1, is a wood post, 1-1/2" square, marked "NW COR HMC 36".  
Corner No. 2, is a wood post, 1-1/2" square, marked "NE COR HMC 36".  
Corner No. 3, is a wood post, 1-1/2" square, marked "SE COR HMC 36".  
Corner No. 4, is a wood post, 1-1/2" square, marked "SW COR HMC 36".

HOMESTAKE MINING COMPANY OF CALIFORNIA

By:

AGENT

*G L Willis*

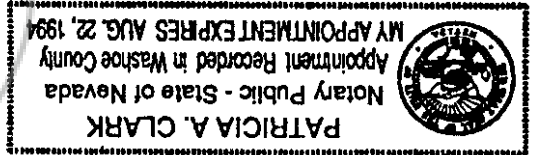
BOOK 255 PAGE 111

BOOK 257 PAGE 111  
OFFICIAL RECORDS  
RECORDED AT THE REQUEST OF  
*Homestake Mining*  
93 NOV -8 P 4:36

EUREKA COUNTY, NEVADA  
M.N. REBALEATI, RECORDER  
FILE NO. *1050*

**147369**

BOOK 255 PAGE | 12



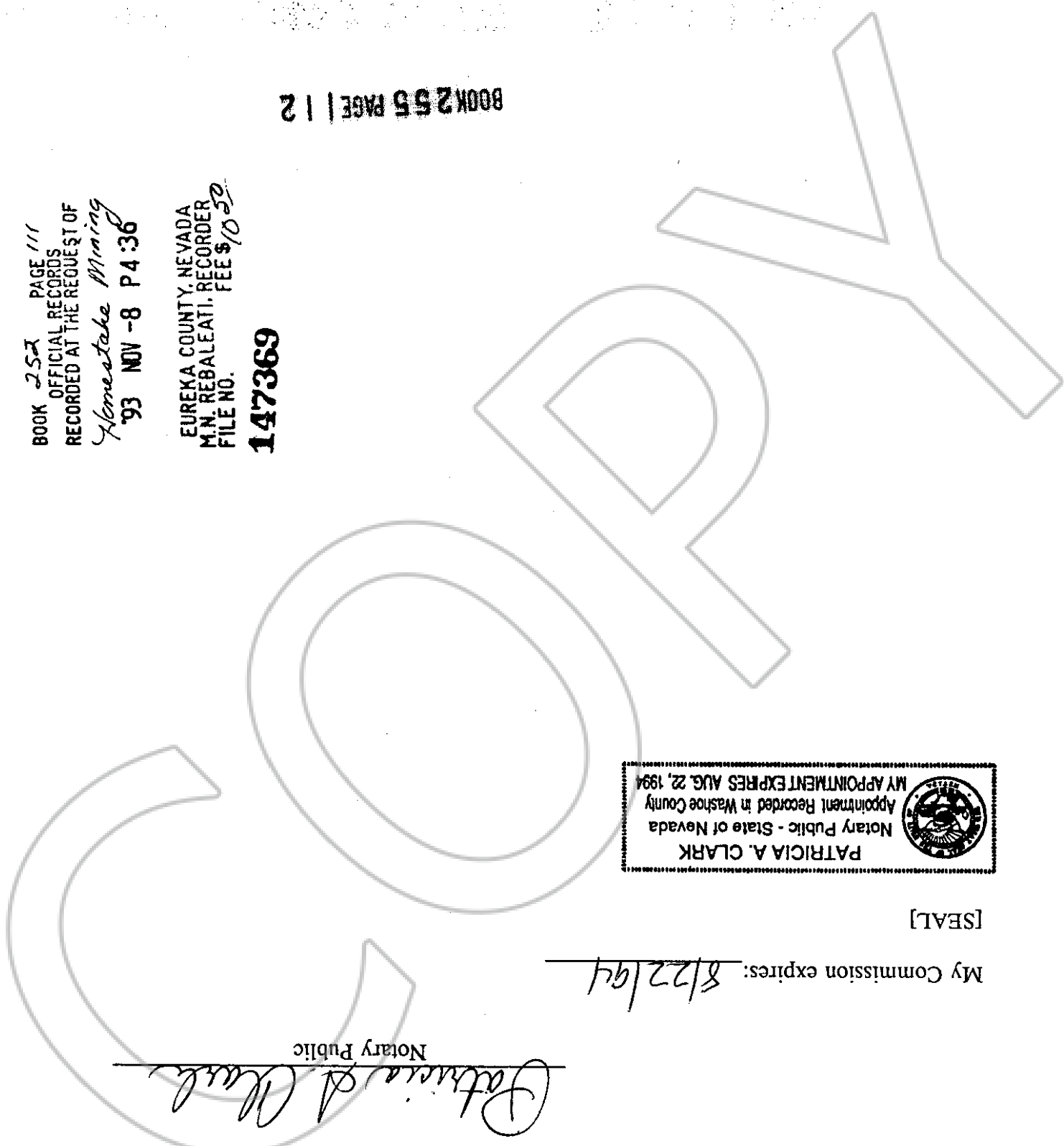
[SEAL]

My Commission expires: 8/22/94

*Patricia A. Clark*  
\_\_\_\_\_  
Notary Public

On this 27<sup>th</sup> day of October, 19 93, personally appeared before me, a Notary Public, Cy L. Wilsey, as agent for Homestake Mining Company of California, a corporation, personally known or proved to me to be the person whose name subscribed to the above instrument who acknowledged he executed the foregoing instrument on behalf of said corporation.

STATE OF NEVADA  
)  
) ss.  
)  
COUNTY OF WASHOE





WHEN RECORDED, RETURN TO:

Homestake Mining Company  
Attn: Val Flynn  
650 California Street, 10th Floor  
San Francisco, CA 94108-2788

**CERTIFICATE OF LOCATION**

(Nevada - Lode)

**147370**

The undersigned HOMESTAKE MINING COMPANY OF CALIFORNIA, whose address is 650 California Street, 10th. Floor, San Francisco, California 94108, has located the **HMC 37** lode mining claim, more particularly described below. The date of location is the 5th day of September, 1993.

The number of linear feet claimed in length along the course of the vein, each way from the point of discovery, is 1480 feet in a NORTH direction and 20 feet in a SOUTH direction. The width claimed on each side of the center of the vein is 300 feet. The general direction of the lode or vein, as near as may be determined, is NORTH TO SOUTH.

This lode mining claim is located in the following Lots: 3+4 in Section(s) 27 T. 20 N R. 53 E Mount Diablo Base and Meridian, Eureka County, Nevada, and is described by metes and bounds as follows:

Beginning at Corner No. 1, the NW Corner, from which the SW Corner of Section 27 T. 20 N R. 53 E, a G.L.O. Brass Cap bears S 8° 25' 16" W a distance of 1662.31 feet;

Thence EAST a distance of 600 feet to Corner No. 2, the NE Corner;

Thence SOUTH a distance of 1500 feet to Corner No. 3, the SE Corner;

Thence WEST a distance of 600 feet to Corner No. 4, the SW Corner;

Thence NORTH a distance of 1500 feet to Corner No. 1, the NW Corner;

and the place of beginning.

The claim is contiguous to and is bounded by the following claims:

HMC 38 on the NORTH.

LH 108 on the EAST.

LH 17, LH 19 on the SOUTH.

LH 110 on the WEST.

The work of location consisted of making maps as provided in NRS 517.040.

Corner No. 1, is a wood post, 1-1/2" square, marked "NW COR HMC 37".

Corner No. 2, is a wood post, 1-1/2" square, marked "NE COR HMC 37".

Corner No. 3, is a wood post, 1-1/2" square, marked "SE COR HMC 37".

Corner No. 4, is a wood post, 1-1/2" square, marked "SW COR HMC 37".

HOMESTAKE MINING COMPANY OF CALIFORNIA

BY:

AGENT

*G.L. Williams*

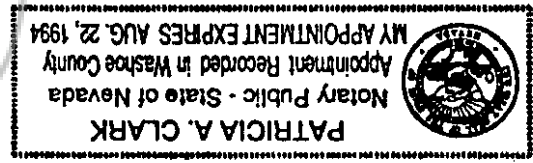
BOOK 255 PAGE 113

BOOK 255 PAGE 113  
OFFICIAL RECORDS  
RECORDED AT THE REQUEST OF  
*Homestake Mining*  
'93 NOV -8 P 4:36 J

EUREKA COUNTY, NEVADA  
M.N. REBALEATI, RECORDER  
FILE NO. FEE \$10.50

147370

BOOK 255 PAGE 114



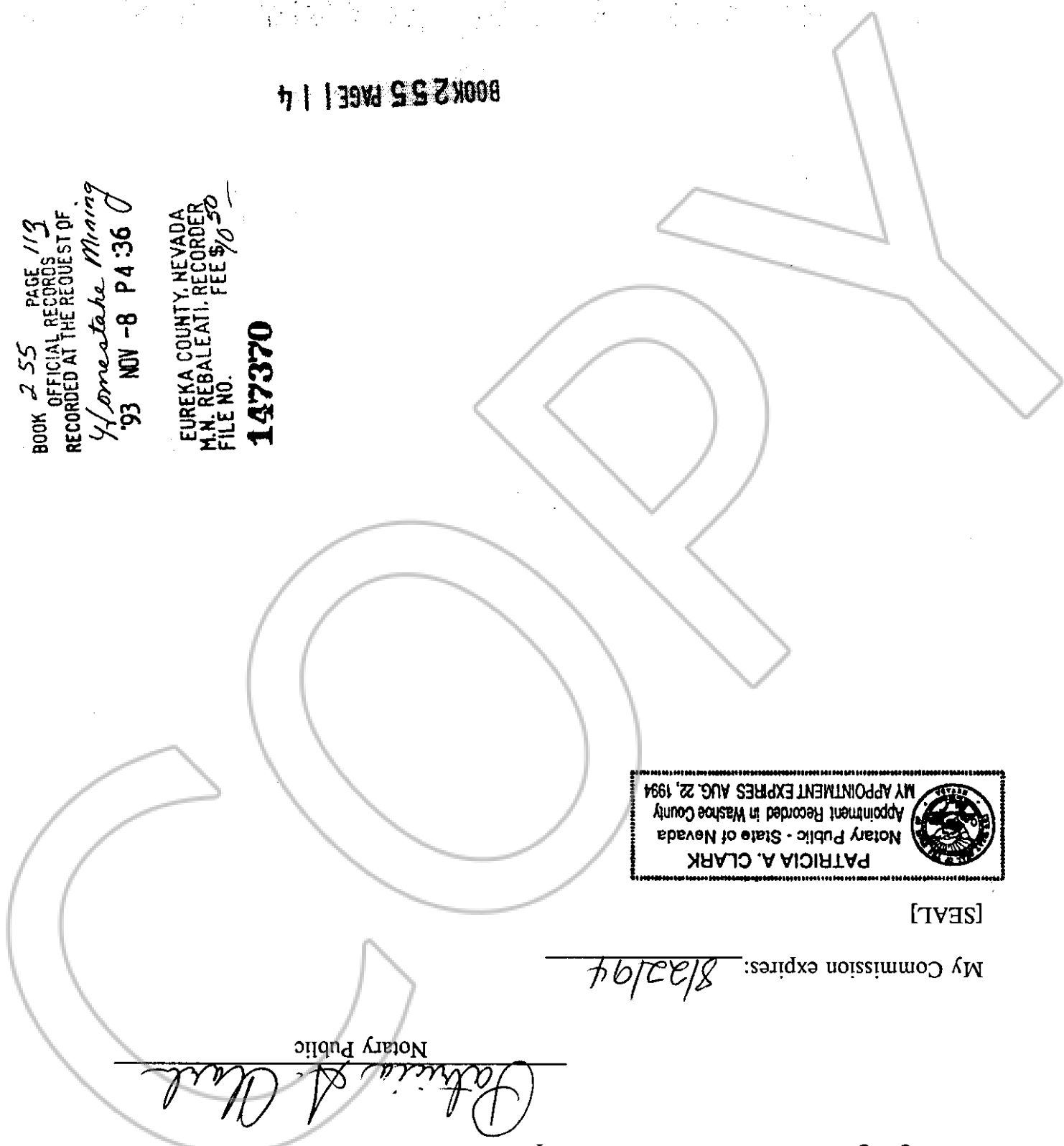
[SEAL]

My Commission expires: 8/22/94

*Patricia A. Clark*  
Notary Public

On this 27th day of October, 19 93, personally appeared before me, a Notary Public, Cy L. Wilsey, as agent for Homestake Mining Company of California, a corporation, personally known or proved to me to be the person whose name subscribed to the above instrument who acknowledged he executed the foregoing instrument on behalf of said corporation.

STATE OF NEVADA )  
) ss. )  
COUNTY OF WASHOE )



WHEN RECORDED, RETURN TO:

Homestake Mining Company

Attn: Val Flynn

650 California Street, 10th Floor

San Francisco, CA 94108-2788

**CERTIFICATE OF LOCATION**

(Nevada - Lode)

**147371**

The undersigned HOMESTAKE MINING COMPANY OF CALIFORNIA, whose address is 650 California Street, 10th. Floor, San Francisco, California 94108, has located the **HMC 38** lode mining claim, more particularly described below. The date of location is the 16th day of September, 1993.

The number of linear feet claimed in length along the course of the vein, each way from the point of discovery, is 950 feet in a NORTH direction and 550 feet in a SOUTH direction. The width claimed on each side of the center of the vein is 200 feet. The general direction of the lode or vein, as near as may be determined, is NORTH TO SOUTH.

This lode mining claim is located in the following Lots: 2+3 in Section(s) 27 T. 20 N R. 53 E Mount Diablo Base and Meridian, Eureka County, Nevada, and is described by metes and bounds as follows:

Beginning at Corner No. 1, the NW Corner, from which the SW Corner of Section 27 T. 20 N R. 53 E, a G.L.O. Brass Cap bears S 4° 25' 37" W a distance of 3153.79 feet;

Thence EAST a distance of 400 feet to Corner No. 2, the NE Corner;

Thence SOUTH a distance of 1500 feet to Corner No. 3, the SE Corner;

Thence WEST a distance of 400 feet to Corner No. 4, the SW Corner;

Thence NORTH a distance of 1500 feet to Corner No. 1, the NW Corner;

and the place of beginning.

The claim is contiguous to and is bounded by the following claims:

NONE on the NORTH.

LH 109 on the EAST.

HMC 37 on the SOUTH.

LH 111 on the WEST.

The work of location consisted of making maps as provided in NRS 517.040.

Corner No. 1, is a wood post, 1-1/2" square, marked "NW COR HMC 38".

Corner No. 2, is a wood post, 1-1/2" square, marked "NE COR HMC 38".

Corner No. 3, is a wood post, 1-1/2" square, marked "SE COR HMC 38".

Corner No. 4, is a wood post, 1-1/2" square, marked "SW COR HMC 38".

HOMESTAKE MINING COMPANY OF CALIFORNIA

By:

AGENT

*Val Flynn*

BOOK 255 PAGE 15

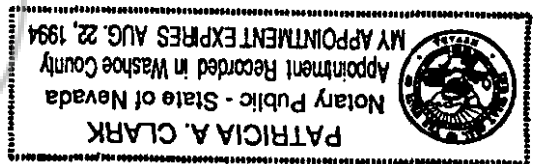
BOOK 255 PAGE 115  
OFFICIAL RECORDS  
RECORDED AT THE REQUEST OF

*Homestake Mining*  
'93 NOV -8 P 4:36

EUREKA COUNTY, NEVADA  
M.N. REBALEATI, RECORDER  
FILE NO. FEE \$ 10.50

147371

BOOK 255 PAGE 116



[SEAL]

My Commission expires: 8/22/94

*Patricia A. Clark*  
\_\_\_\_\_  
Notary Public

On this 8th day of October, 1993, Cy L. Wilsey, personally appeared before me, a Notary Public, Cy L. Wilsey, as agent for Homestake Mining Company of California, a corporation, personally known or proved to me to be the person whose name subscribed to the above instrument who acknowledged he executed the foregoing instrument on behalf of said corporation.

STATE OF NEVADA )  
) ss. )  
COUNTY OF WASHOE )

COPY

WHEN RECORDED, RETURN TO:

Homestake Mining Company

Attn: Val Flynn

650 California Street, 10th Floor

San Francisco, CA 94108-2788

147372

**CERTIFICATE OF LOCATION**

(Nevada - Lode)

The undersigned HOMESTAKE MINING COMPANY OF CALIFORNIA, whose address is 650 California Street, 10th. Floor, San Francisco, California 94108, has located the LH 78A lode mining claim, more particularly described below. The date of location is the 15th day of September, 1993.

The number of linear feet claimed in length along the course of the vein, each way from the point of discovery, is 20 feet in a NORTH direction and 1280 feet in a SOUTH direction. The width claimed on each side of the center of the vein is 300 feet. The general direction of the lode or vein, as near as may be determined, is NORTH TO SOUTH.

This lode mining claim is located in the following Lots: 14; 13/3+4 in Section(s) 32; 33/4 T. 20 N/ T 19 N, R. 53 E Mount Diablo Base and Meridian, Eureka County, Nevada, and is described by metes and bounds as follows:

Beginning at Corner No. 1, the NW Corner, from which the SW Corner of Section 33 T. 20 N R. 53 E, a G.L.O. Brass Cap bears S 28° 24' 17" E a distance of 1109.80 feet;

Thence EAST a distance of 600 feet to Corner No. 2, the NE Corner;

Thence SOUTH a distance of 1300 feet to Corner No. 3, the SE Corner;

Thence WEST a distance of 600 feet to Corner No. 4, the SW Corner;

Thence NORTH a distance of 1300 feet to Corner No. 1, the NW Corner;

and the place of beginning.

The claim is contiguous to and is bounded by the following claims:

LH 79A on the NORTH.

LH 38 on the EAST.

SF 1 on the SOUTH.

LH 80A on the WEST.

The work of location consisted of making maps as provided in NRS 517.040.

Corner No. 1, is a wood post, 1-1/2" square, marked "NW COR HMC 78A".

Corner No. 2, is a wood post, 1-1/2" square, marked "NE COR HMC 78A".

Corner No. 3, is a wood post, 1-1/2" square, marked "SE COR HMC 78A".

Corner No. 4, is a wood post, 1-1/2" square, marked "SW COR HMC 78A".

HOMESTAKE MINING COMPANY OF CALIFORNIA

By:

AGENT

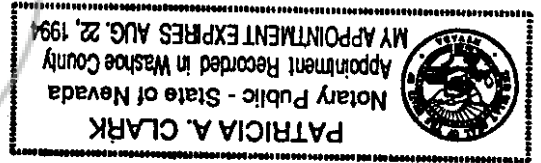
*Val Flynn*

BOOK 255 PAGE 117  
OFFICIAL RECORDS  
RECORDED AT THE REQUEST OF  
*Homestake Mining*  
'93 NOV -8 P 4 37

EUREKA COUNTY, NEVADA  
M.N. REBALEATI, RECORDER  
FILE NO. *1050*

**147372**

BOOK 255 PAGE 118



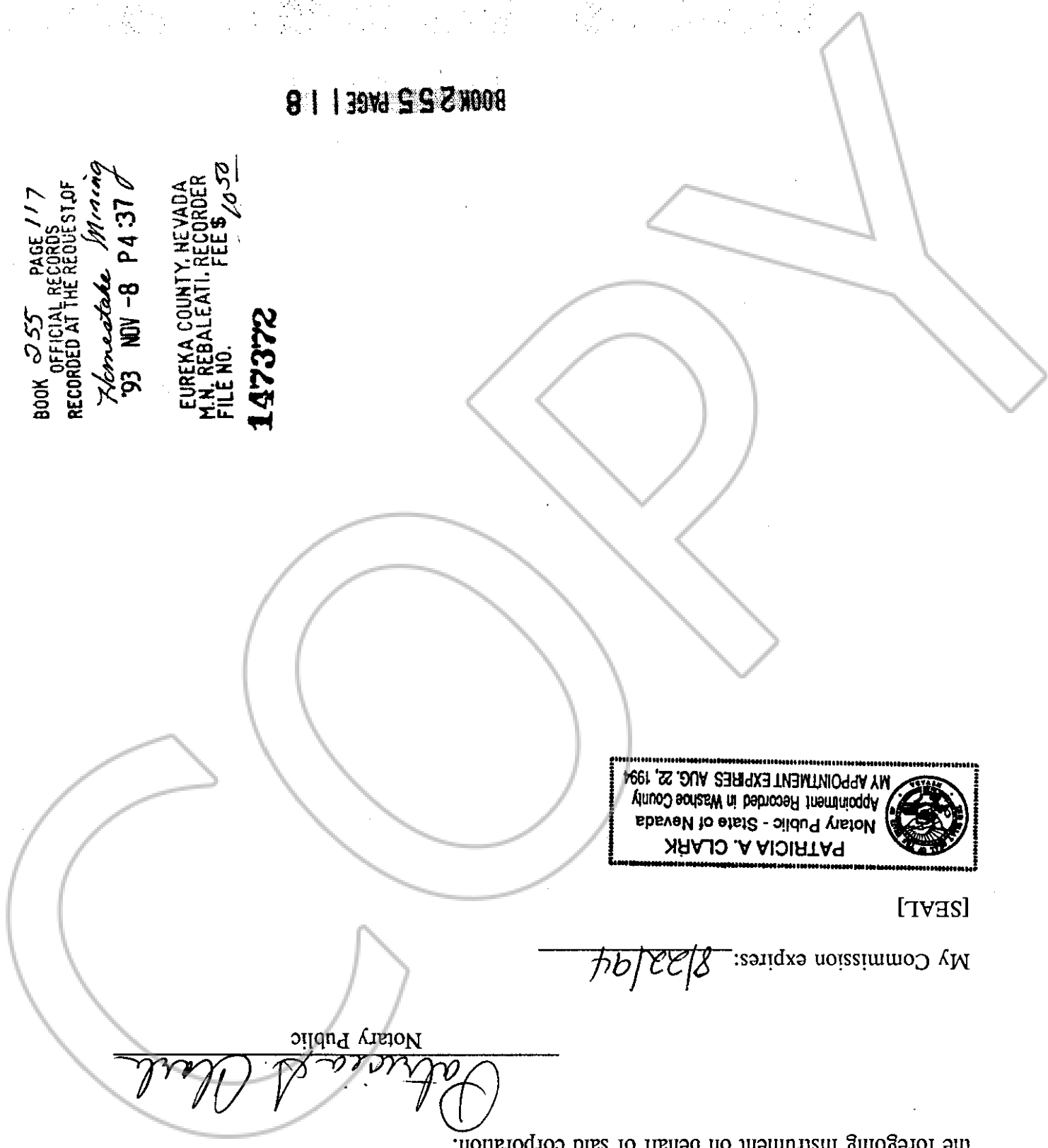
[SEAL]

My Commission expires: 8/22/94

*Patricia A. Clark*  
Notary Public

On this 27th day of October, 19 93, personally appeared before me, a Notary Public, Cy L. Wilsey, as agent for Homestake Mining Company of California, a corporation, personally known or proved to me to be the person whose name subscribed to the above instrument who acknowledged he executed the foregoing instrument on behalf of said corporation.

STATE OF NEVADA )  
COUNTY OF WASHOE )  
)  
) ss.  
)



WHEN RECORDED, RETURN TO:  
Homestake Mining Company  
Attn: Val Flynn  
650 California Street, 10th Floor  
San Francisco, CA 94108-2788

147373

**CERTIFICATE OF LOCATION  
(Nevada - Lode)**

The undersigned HOMESTAKE MINING COMPANY OF CALIFORNIA, whose address is 650 California Street, 10th. Floor, San Francisco, California 94108, has located the **LH 79A** lode mining claim, more particularly described below. The date of location is the 15th day of September, 1993.

The number of linear feet claimed in length along the course of the vein, each way from the point of discovery, is 1480 feet in a NORTH direction and 20 feet in a SOUTH direction. The width claimed on each side of the center of the vein is 300 feet. The general direction of the lode or vein, as near as may be determined, is NORTH TO SOUTH.

This lode mining claim is located in the following Lots: 7+14; 12+13 in Section(s) 32; 33 T. 20 N R. 53 E Mount Diablo Base and Meridian, Eureka County, Nevada, and is described by metes and bounds as follows:

Beginning at Corner No. 1, the NW Corner, from which the SW Corner of Section 33 T. 20 N R. 53 E, a G.L.O. Brass Cap bears S 12° 02' 07" E a distance of 2531.84 feet;

Thence EAST a distance of 600 feet to Corner No. 2, the NE Corner;

Thence SOUTH a distance of 1500 feet to Corner No. 3, the SE Corner;

Thence WEST a distance of 600 feet to Corner No. 4, the SW Corner;

Thence NORTH a distance of 1500 feet to Corner No. 1, the NW Corner;

and the place of beginning.

The claim is contiguous to and is bounded by the following claims:

HMC 15, HMC 17 on the NORTH.

LH 37 on the EAST.

LH 78A on the SOUTH.

LH 81A on the WEST.

The work of location consisted of making maps as provided in NRS 517.040.

Corner No. 1, is a wood post, 1-1/2" square, marked "NW COR HMC 79A".

Corner No. 2, is a wood post, 1-1/2" square, marked "NE COR HMC 79A".

Corner No. 3, is a wood post, 1-1/2" square, marked "SE COR HMC 79A".

Corner No. 4, is a wood post, 1-1/2" square, marked "SW COR HMC 79A".

HOMESTAKE MINING COMPANY OF CALIFORNIA

BY:

AGENT

*Val Flynn*

BOOK 255 PAGE 19



BOOK 255 PAGE 119  
OFFICIAL RECORDS  
RECORDED AT THE REQUEST OF  
*Homestake Mining*  
'93 NOV -8 P4:37

EUREKA COUNTY, NEVADA  
M.N. REBALEATI, RECORDER  
FILE NO. 1052

147373

BOOK 255 PAGE 120

PATRICIA A. CLARK  
Notary Public - State of Nevada  
Appointment Recorded in Washoe County  
MY APPOINTMENT EXPIRES AUG. 22, 1994



[SEAL]

My Commission expires: 8/22/94

*Patricia A. Clark*  
\_\_\_\_\_  
Notary Public

On this 27<sup>th</sup> day of October, 19 93, personally appeared before me, a Notary Public, Cy L. Wilsey, as agent for Homestake Mining Company of California, a corporation, personally known or proved to me to be the person whose name subscribed to the above instrument who acknowledged he executed the foregoing instrument on behalf of said corporation.

STATE OF NEVADA )  
COUNTY OF WASHOE )  
) ss. )  
) )

COOPY

WHEN RECORDED, RETURN TO:

Homestake Mining Company

Attn: Val Flynn

650 California Street, 10th Floor

San Francisco, CA 94108-2788

147374

**CERTIFICATE OF LOCATION**

**(Nevada - Lode)**

The undersigned HOMESTAKE MINING COMPANY OF CALIFORNIA, whose address is 650 California Street, 10th. Floor, San Francisco, California 94108, has located the **LH 80A** lode mining claim, more particularly described below. The date of location is the 15th day of September, 1993.

The number of linear feet claimed in length along the course of the vein, each way from the point of discovery, is 20 feet in a NORTH direction and 1280 feet in a SOUTH direction. The width claimed on each side of the center of the vein is 300 feet. The general direction of the lode or vein, as near as may be determined, is NORTH TO SOUTH.

This lode mining claim is located in the following Lots: 14/4 in Section(s) 32/4 T. 20 N/ T 19 N, R. 53 E Mount Diablo Base and Meridian, Eureka County, Nevada, and is described by metes and bounds as follows:

Beginning at Corner No. 1, the NW Corner, from which the SW Corner of Section 33 T. 20 N R. 53 E, a G.L.O. Brass Cap bears S 49° 07' 29" E a distance of 1491.70 feet;

Thence EAST a distance of 600 feet to Corner No. 2, the NE Corner;

Thence SOUTH a distance of 1300 feet to Corner No. 3, the SE Corner;

Thence WEST a distance of 600 feet to Corner No. 4, the SW Corner;

Thence NORTH a distance of 1300 feet to Corner No. 1, the NW Corner;

and the place of beginning.

The claim is contiguous to and is bounded by the following claims:

LH 81A on the NORTH.

LH 78A on the EAST.

SF 1 on the SOUTH.

LH 82A on the WEST.

The work of location consisted of making maps as provided in NRS 517.040.

Corner No. 1, is a wood post, 1-1/2" square, marked "NW COR HMC 80A".

Corner No. 2, is a wood post, 1-1/2" square, marked "NE COR HMC 80A".

Corner No. 3, is a wood post, 1-1/2" square, marked "SE COR HMC 80A".

Corner No. 4, is a wood post, 1-1/2" square, marked "SW COR HMC 80A".

HOMESTAKE MINING COMPANY OF CALIFORNIA

By:

AGENT

*G.L. Wilkins*

BOOK 255 PAGE 121

BOOK 255 PAGE 121  
OFFICIAL RECORDS  
RECORDED AT THE REQUEST OF  
*Homestake Mining*  
'93 NOV -8 P4:37

EUREKA COUNTY, NEVADA  
M.N. REBALEATI, RECORDER  
FILE NO. 1050

BOOK 255 PAGE | 22

147374

PATRICIA A. CLARK  
Notary Public - State of Nevada  
Appointment Recorded in Washoe County  
MY APPOINTMENT EXPIRES AUG. 22, 1994



[SEAL]

My Commission expires: 8/22/94

*Patricia A. Clark*  
Notary Public

On this 27<sup>th</sup> day of October, 19 93, personally appeared before me, a Notary Public, Cy L. Wilsey, as agent for Homestake Mining Company of California, a corporation, personally known or proved to me to be the person whose name subscribed to the above instrument who acknowledged he executed the foregoing instrument on behalf of said corporation.

STATE OF NEVADA )  
) ss. )  
COUNTY OF WASHOE )

COOPY

WHEN RECORDED, RETURN TO:

Homestake Mining Company  
Attn: Val Flynn  
650 California Street, 10th Floor  
San Francisco, CA 94108-2788

147375

**CERTIFICATE OF LOCATION  
(Nevada - Lode)**

The undersigned HOMESTAKE MINING COMPANY OF CALIFORNIA, whose address is 650 California Street, 10th. Floor, San Francisco, California 94108, has located the **LH 81A** lode mining claim, more particularly described below. The date of location is the 15th day of September, 1993.

The number of linear feet claimed in length along the course of the vein, each way from the point of discovery, is 1180 feet in a NORTH direction and 20 feet in a SOUTH direction. The width claimed on each side of the center of the vein is 300 feet. The general direction of the lode or vein, as near as may be determined, is NORTH TO SOUTH.

This lode mining claim is located in the following Lots: 7+14 in Section(s) 32 T. 20 N R. 53 E Mount Diablo Base and Meridian, Eureka County, Nevada, and is described by metes and bounds as follows:

Beginning at Corner No. 1, the NW Corner, from which the SW Corner of Section 33 T. 20 N R. 53 E, a G.L.O. Brass Cap bears S 27° 23' 52" E a distance of 2451.13 feet;

Thence EAST a distance of 600 feet to Corner No. 2, the NE Corner;

Thence SOUTH a distance of 1200 feet to Corner No. 3, the SE Corner;

Thence WEST a distance of 600 feet to Corner No. 4, the SW Corner;

Thence NORTH a distance of 1200 feet to Corner No. 1, the NW Corner;

and the place of beginning.

The claim is contiguous to and is bounded by the following claims:

HMC 17, HMC 18 on the NORTH.

LH 79A on the EAST.

LH 80A on the SOUTH.

LH 83A on the WEST.

The work of location consisted of making maps as provided in NRS 517.040.

Corner No. 1, is a wood post, 1-1/2" square, marked "NW COR HMC 81A".

Corner No. 2, is a wood post, 1-1/2" square, marked "NE COR HMC 81A".

Corner No. 3, is a wood post, 1-1/2" square, marked "SE COR HMC 81A".

Corner No. 4, is a wood post, 1-1/2" square, marked "SW COR HMC 81A".

HOMESTAKE MINING COMPANY OF CALIFORNIA

BY:

AGENT

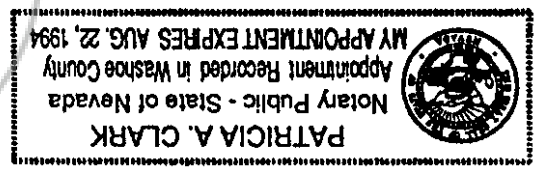
*G.L. Williams*

BOOK 255 PAGE 123

BOOK 255 PAGE 123  
OFFICIAL RECORDS  
RECORDED AT THE REQUEST OF  
*Homestake Mining*  
'93 NOV -8 P4:37

EUREKA COUNTY, NEVADA  
M.N. REBALEATI, RECORDER  
FILE NO. 1050  
**147375**

BOOK 255 PAGE 124



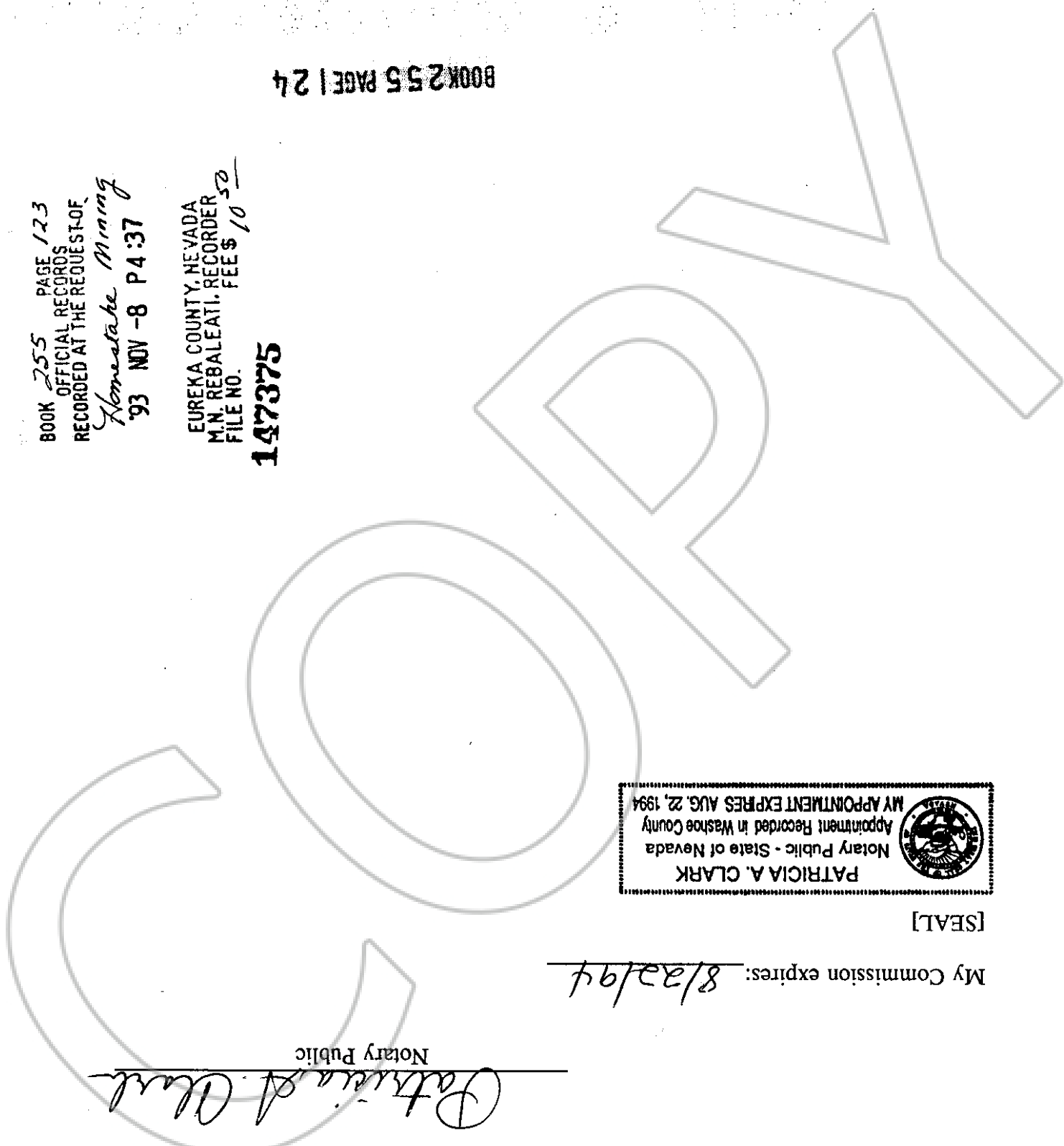
[SEAL]

My Commission expires: 8/22/94

*Patricia A. Clark*  
Notary Public

On this 27<sup>th</sup> day of October, 19 93, personally appeared before me, a Notary Public, Cy L. Wilsey, as agent for Homestake Mining Company of California, a corporation, personally known or proved to me to be the person whose name subscribed to the above instrument who acknowledged he executed the foregoing instrument on behalf of said corporation.

STATE OF NEVADA )  
) ss. )  
COUNTY OF WASHOE )



WHEN RECORDED, RETURN TO:

Homestake Mining Company

Attn: Val Flynn

650 California Street, 10th Floor

San Francisco, CA 94108-2788

147376

**CERTIFICATE OF LOCATION**

**(Nevada - Lode)**

The undersigned HOMESTAKE MINING COMPANY OF CALIFORNIA, whose address is 650 California Street, 10th. Floor, San Francisco, California 94108, has located the ~~LH 82A~~ lode mining claim, more particularly described below. The date of location is the 15th day of September, 1993.

The number of linear feet claimed in length along the course of the vein, each way from the point of discovery, is 20 feet in a NORTH direction and 1280 feet in a SOUTH direction. The width claimed on each side of the center of the vein is 300 feet. The general direction of the lode or vein, as near as may be determined, is NORTH TO SOUTH.

This lode mining claim is located in the following Lots: 13; 14/4; 1 in Section(s) 32; 33/4; 5 T. 20 N / T 19 N, R. 53 E Mount Diablo Base and Meridian, Eureka County, Nevada, and is described by metes and bounds as follows:

Beginning at Corner No. 1, the NW Corner, from which the SW Corner of Section 33 T. 20 N R. 53 E, a G.L.O. Brass Cap bears S 60° 32' 09" E a distance of 1984.61 feet;

Thence EAST a distance of 600 feet to Corner No. 2, the NE Corner;

Thence SOUTH a distance of 1300 feet to Corner No. 3, the SE Corner;

Thence WEST a distance of 600 feet to Corner No. 4, the SW Corner;

Thence NORTH a distance of 1300 feet to Corner No. 1, the NW Corner;

and the place of beginning.

The claim is contiguous to and is bounded by the following claims:

LH 83A on the NORTH.

LH 80A on the EAST.

SP 1, SP 2 on the SOUTH.

LH 84A on the WEST.

The work of location consisted of making maps as provided in NRS 517.040.

Corner No. 1, is a wood post, 1-1/2" square, marked "NW COR HMC 82A".

Corner No. 2, is a wood post, 1-1/2" square, marked "NE COR HMC 82A".

Corner No. 3, is a wood post, 1-1/2" square, marked "SE COR HMC 82A".

Corner No. 4, is a wood post, 1-1/2" square, marked "SW COR HMC 82A".

HOMESTAKE MINING COMPANY OF CALIFORNIA

BY:

AGENT

*G.L. Williams*

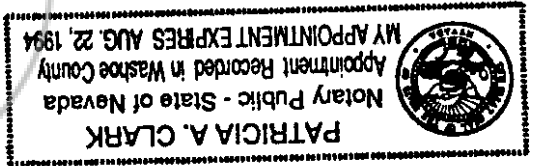
BOOK 255 PAGE 125

BOOK 255 PAGE 125  
OFFICIAL RECORDS  
RECORDED AT THE REQUEST OF  
*Homestake Mining*  
'93 NOV -8 P4:37

EUREKA COUNTY, NEVADA  
M.N. REBALEATI, RECORDER  
FILE NO. 1030

147376

BOOK 255 PAGE 126



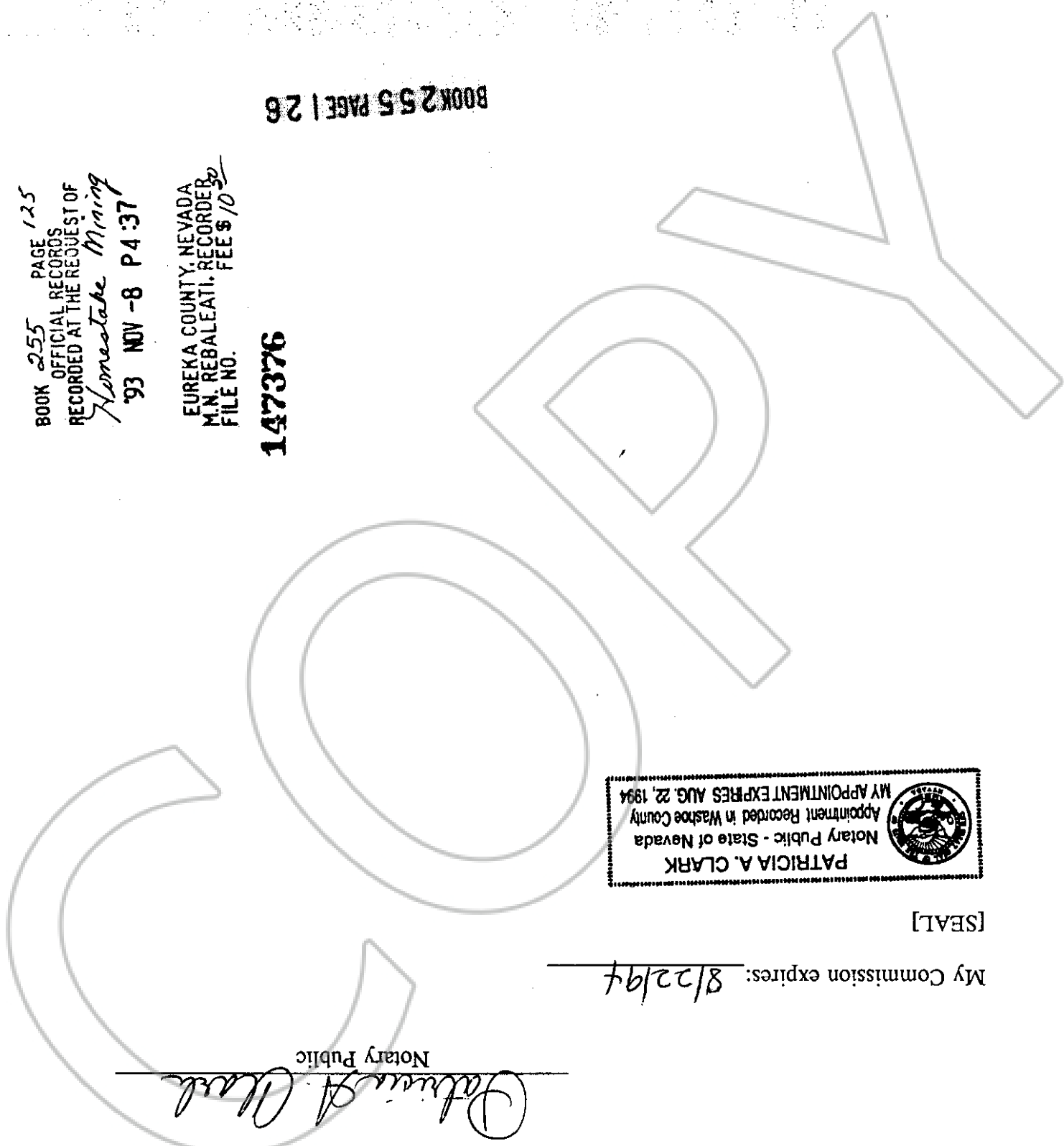
[SEAL]

My Commission expires: 8/22/94

*Patricia A. Clark*  
Notary Public

On this 27th day of October, 1993, Cy L. Wilsey, personally appeared before me, a Notary Public, as agent for Homestake Mining Company of California, a corporation, personally known or proved to me to be the person whose name subscribed to the above instrument who acknowledged he executed the foregoing instrument on behalf of said corporation.

STATE OF NEVADA )  
) ss. )  
COUNTY OF WASHOE )





WHEN RECORDED, RETURN TO:  
Homestake Mining Company  
Attn: Val Flynn  
650 California Street, 10th Floor  
San Francisco, CA 94108-2788

147377

**CERTIFICATE OF LOCATION  
(Nevada - Lode)**

The undersigned HOMESTAKE MINING COMPANY OF CALIFORNIA, whose address is 650 California Street, 10th. Floor, San Francisco, California 94108, has located the LH 83A lode mining claim, more particularly described below. The date of location is the 15th day of September, 1993.

The number of linear feet claimed in length along the course of the vein, each way from the point of discovery, is 1180 feet in a NORTH direction and 20 feet in a SOUTH direction. The width claimed on each side of the center of the vein is 300 feet. The general direction of the lode or vein, as near as may be determined, is NORTH TO SOUTH.

This lode mining claim is located in the following Lots: 7+8+13+14 in Section(s) 32 T. 20 N R. 53 E Mount Diablo Base and Meridian, Eureka County, Nevada, and is described by metes and bounds as follows:

Beginning at Corner No. 1, the NW Corner, from which the SW Corner of Section 33 T. 20 N R. 53 E, a G.L.O. Brass Cap bears S 38° 27' 00" E a distance of 2778.76 feet;

Thence EAST a distance of 600 feet to Corner No. 2, the NE Corner;

Thence SOUTH a distance of 1200 feet to Corner No. 3, the SE Corner;

Thence WEST a distance of 600 feet to Corner No. 4, the SW Corner;

Thence NORTH a distance of 1200 feet to Corner No. 1, the NW Corner;

and the place of beginning.

The claim is contiguous to and is bounded by the following claims:

HMC 18, HMC 19 on the NORTH.

LH 81A on the EAST.

LH 82A on the SOUTH.

LH 85A on the WEST.

The work of location consisted of making maps as provided in NRS 517.040.

Corner No. 1, is a wood post, 1-1/2" square, marked "NW COR HMC 83A".

Corner No. 2, is a wood post, 1-1/2" square, marked "NE COR HMC 83A".

Corner No. 3, is a wood post, 1-1/2" square, marked "SE COR HMC 83A".

Corner No. 4, is a wood post, 1-1/2" square, marked "SW COR HMC 83A".

HOMESTAKE MINING COMPANY OF CALIFORNIA

By:

AGENT

BOOK 255 PAGE 127

BOOK 255 PAGE 127  
OFFICIAL RECORDS  
RECORDED AT THE REQUEST OF  
*Homestake Mining*  
93 NOV -8 P 4:37

EUREKA COUNTY, NEVADA  
M.N. REBALEATI, RECORDER  
FILE NO. FEE \$ 10

147377

BOOK 255 PAGE 128

PATRICIA A. CLARK  
Notary Public - State of Nevada  
Appointment Recorded in Washoe County  
MY APPOINTMENT EXPIRES AUG. 22, 1994



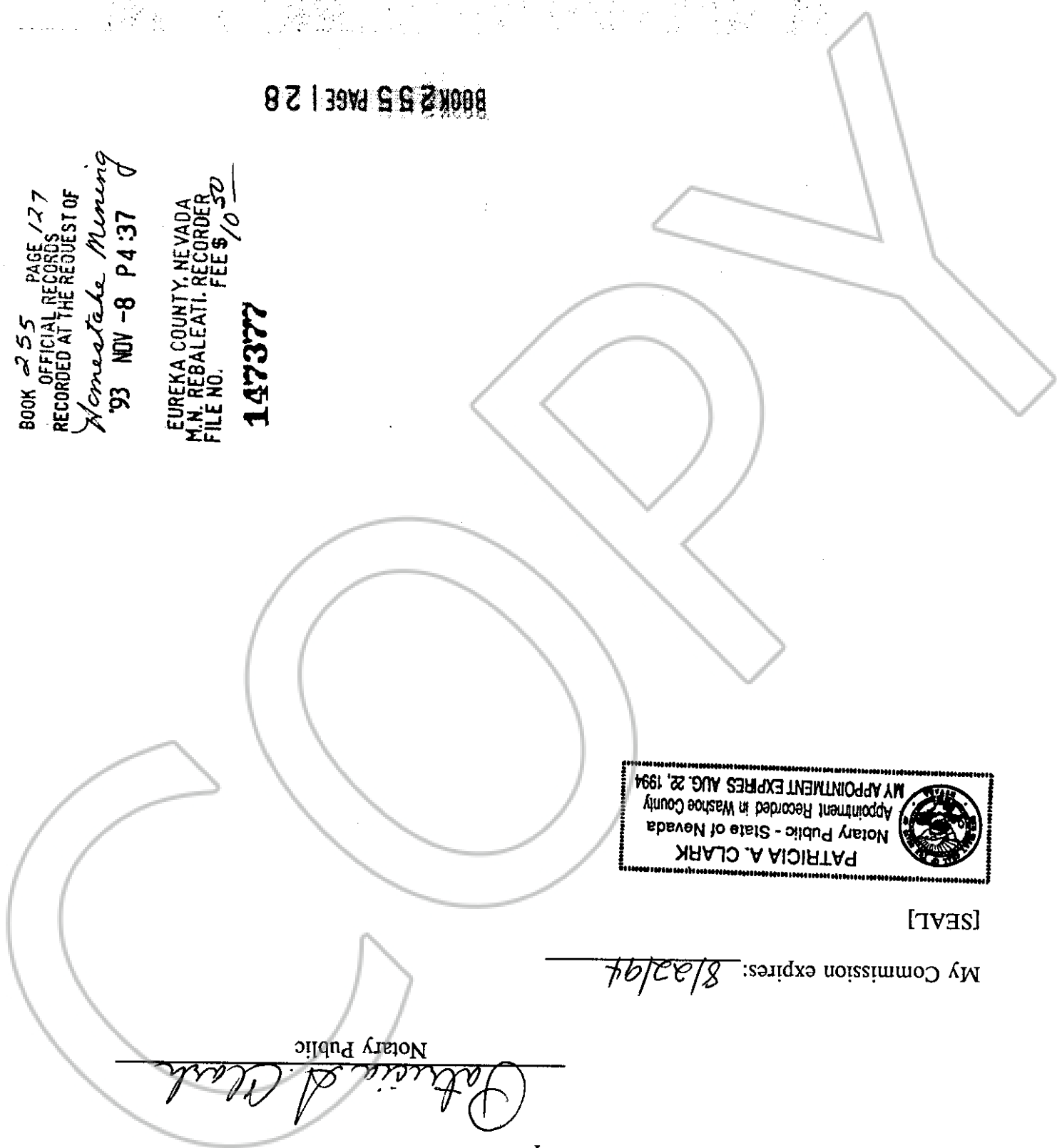
[SEAL]

My Commission expires: 8/22/94

*Patricia A. Clark*  
Notary Public

On this 27th day of October, 1993, Cy L. Wilsey, personally appeared before me, a Notary Public, Cy L. Wilsey, as agent for Homestake Mining Company of California, a corporation, personally known or proved to me to be the person whose name subscribed to the above instrument who acknowledged he executed the foregoing instrument on behalf of said corporation.

STATE OF NEVADA )  
) ss. )  
COUNTY OF WASHOE )



WHEN RECORDED, RETURN TO:

Homestake Mining Company

Attn: Val Flynn

650 California Street, 10th Floor

San Francisco, CA 94108-2788

147378

**CERTIFICATE OF LOCATION**

**(Nevada - Lode)**

The undersigned HOMESTAKE MINING COMPANY OF CALIFORNIA, whose address is 650 California Street, 10th. Floor, San Francisco, California 94108, has located the **LH 84A** lode mining claim, more particularly described below. The date of location is the 15th day of September, 1993.

The number of linear feet claimed in length along the course of the vein, each way from the point of discovery, is 20 feet in a NORTH direction and 1280 feet in a SOUTH direction. The width claimed on each side of the center of the vein is 300 feet. The general direction of the lode or vein, as near as may be determined, is NORTH TO SOUTH.

This lode mining claim is located in the following Lots: 13/ 1 in Section(s) 32/ 5 T. 20 N / T 19 N, R. 53 E Mount Diablo Base and Meridian, Eureka County, Nevada, and is described by metes and bounds as follows:

Beginning at Corner No. 1, the NW Corner, from which the SW Corner of Section 33 T. 20 N R. 53 E, a G.L.O. Brass Cap bears S 67° 14' 59" E a distance of 2524.32 feet;

Thence EAST a distance of 600 feet to Corner No. 2, the NE Corner;

Thence SOUTH a distance of 1300 feet to Corner No. 3, the SE Corner;

Thence WEST a distance of 600 feet to Corner No. 4, the SW Corner;

Thence NORTH a distance of 1300 feet to Corner No. 1, the NW Corner;

and the place of beginning.

The claim is contiguous to and is bounded by the following claims:

LH 85A on the NORTH.

LH 82A on the EAST.

SP 2 on the SOUTH.

LH 86A on the WEST.

The work of location consisted of making maps as provided in NRS 517.040.

Corner No. 1, is a wood post, 1-1/2" square, marked "NW COR HMC 84A".

Corner No. 2, is a wood post, 1-1/2" square, marked "NE COR HMC 84A".

Corner No. 3, is a wood post, 1-1/2" square, marked "SE COR HMC 84A".

Corner No. 4, is a wood post, 1-1/2" square, marked "SW COR HMC 84A".

HOMESTAKE MINING COMPANY OF CALIFORNIA

BY:

AGENT

*G.L. Wilcox*

BOOK 255 PAGE 129

BOOK 255 PAGE 129  
OFFICIAL RECORDS  
RECORDED AT THE REQUEST OF  
*Homestake Mining*  
'93 NOV -8 P 4:37

EUREKA COUNTY, NEVADA  
M.N. REBALEATI, RECORDER  
FILE NO. 1050

BOOK 255 PAGE 30

147378

PATRICIA A. CLARK  
Notary Public - State of Nevada  
Appointment Recorded in Washoe County  
MY APPOINTMENT EXPIRES AUG. 22, 1994



[SEAL]

My Commission expires: 8/22/94

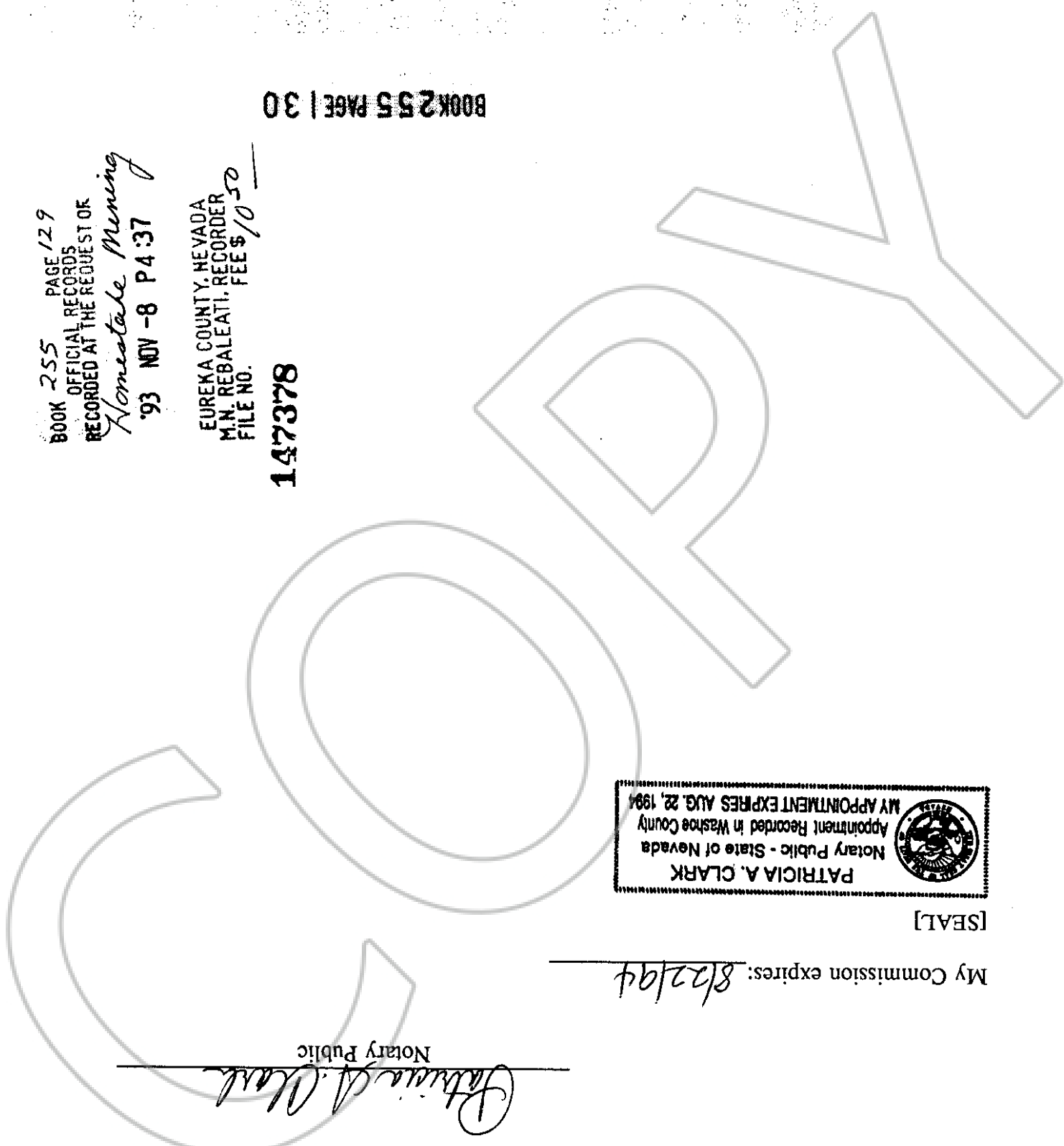
Notary Public

*Patricia A. Clark*

On this 27th day of October, 19 93, personally appeared before me, a Notary Public, Cy L. Wilsey, as agent for Homestake Mining Company of California, a corporation, personally known or proved to me to be the person whose name subscribed to the above instrument who acknowledged he executed the foregoing instrument on behalf of said corporation.

STATE OF NEVADA  
COUNTY OF WASHOE

)  
) ss.  
)



WHEN RECORDED, RETURN TO:  
Homestake Mining Company  
Attn: Val Flynn  
650 California Street, 10th Floor  
San Francisco, CA 94108-2788

147379

**CERTIFICATE OF LOCATION  
(Nevada - Lode)**

The undersigned HOMESTAKE MINING COMPANY OF CALIFORNIA, whose address is 650 California Street, 10th. Floor, San Francisco, California 94108, has located the LH 85A lode mining claim, more particularly described below. The date of location is the 15th day of September, 1993.

The number of linear feet claimed in length along the course of the vein, each way from the point of discovery, is 1180 feet in a NORTH direction and 20 feet in a SOUTH direction. The width claimed on each side of the center of the vein is 300 feet. The general direction of the lode or vein, as near as may be determined, is NORTH TO SOUTH.

This lode mining claim is located in the following Lots: 8+13 in Section(s) 32 T. 20 N R. 53 E Mount Diablo Base and Meridian, Eureka County, Nevada, and is described by metes and bounds as follows:

Beginning at Corner No. 1, the NW Corner, from which the SW Corner of Section 33 T. 20 N R. 53 E, a G.L.O. Brass Cap bears S 46° 55' 46" E a distance of 3186.70 feet;

Thence EAST a distance of 600 feet to Corner No. 2, the NE Corner;

Thence SOUTH a distance of 1200 feet to Corner No. 3, the SE Corner;

Thence WEST a distance of 600 feet to Corner No. 4, the SW Corner;

Thence NORTH a distance of 1200 feet to Corner No. 1, the NW Corner;

and the place of beginning.

The claim is contiguous to and is bounded by the following claims:

HMC 19 on the NORTH.

LH 83A on the EAST.

LH 84A on the SOUTH.

LH 87A on the WEST.

The work of location consisted of making maps as provided in NRS 517.040.

Corner No. 1, is a wood post, 1-1/2" square, marked "NW COR HMC 85A".

Corner No. 2, is a wood post, 1-1/2" square, marked "NE COR HMC 85A".

Corner No. 3, is a wood post, 1-1/2" square, marked "SE COR HMC 85A".

Corner No. 4, is a wood post, 1-1/2" square, marked "SW COR HMC 85A".

HOMESTAKE MINING COMPANY OF CALIFORNIA

By: \_\_\_\_\_

AGENT

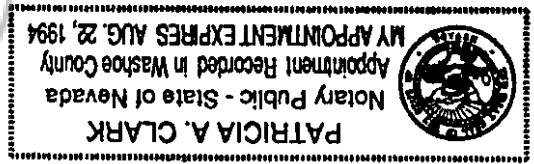
BOOK 255 PAGE 131

BOOK 255 PAGE 131  
OFFICIAL RECORDS  
RECORDED AT THE REQUEST OF...  
*Homestake Mining*  
'93 NOV -8 P 4:37

EUREKA COUNTY, NEVADA  
M.N. REALEATI. RECORDER  
FILE NO. FEE \$10.50

147379

BOOK 255 PAGE 132



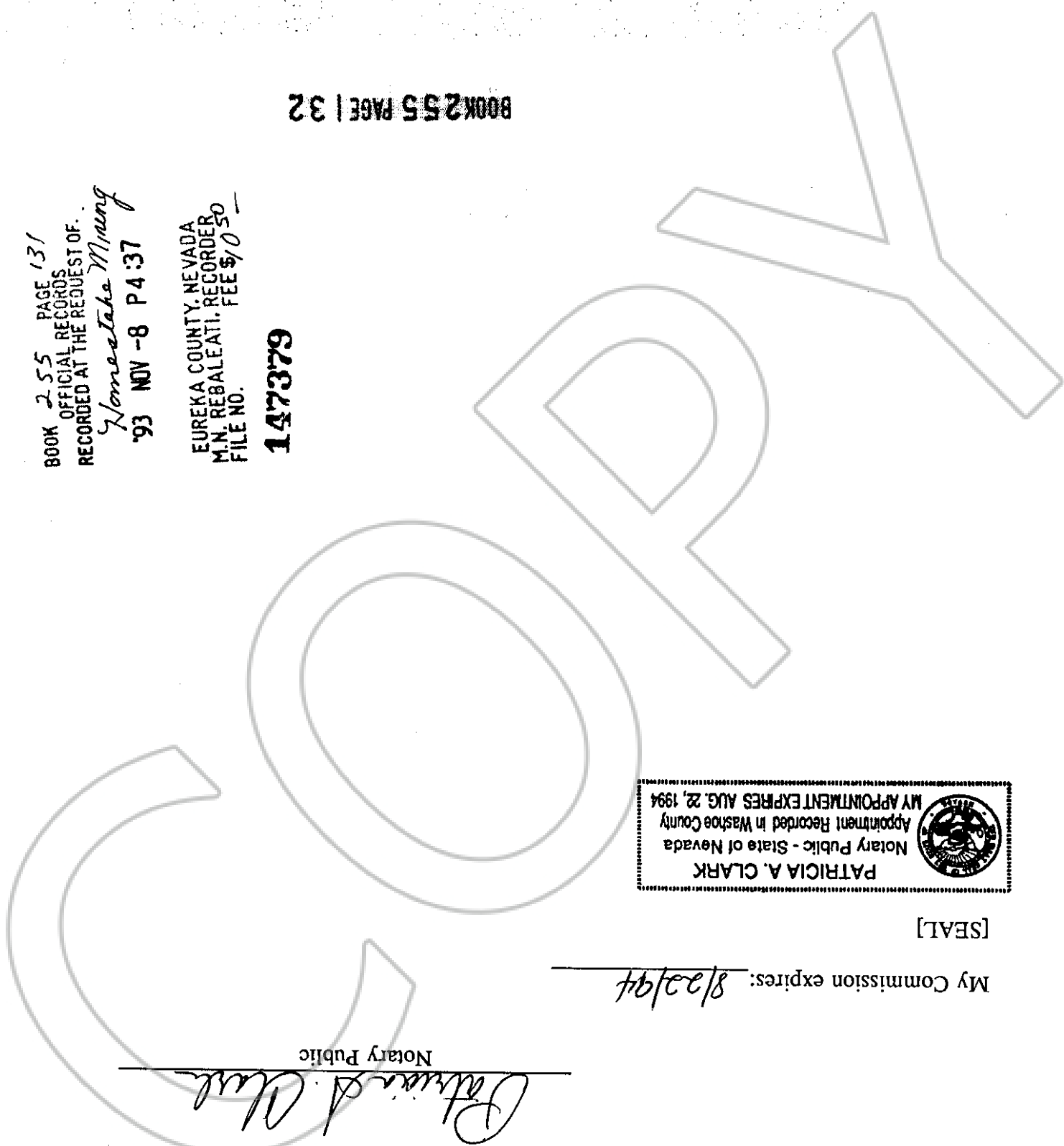
[SEAL]

My Commission expires: 8/22/94

*Patricia A. Clark*  
Notary Public

On this 27th day of October, 19 93, personally appeared before me, a Notary Public, Cy L. Wilsey, as agent for Homestake Mining Company of California, a corporation, personally known or proved to me to be the person whose name subscribed to the above instrument who acknowledged he executed the foregoing instrument on behalf of said corporation.

STATE OF NEVADA )  
) ss. )  
) COUNTY OF WASHOE )



WHEN RECORDED, RETURN TO:

Homestake Mining Company

Attn: Val Flynn

650 California Street

San Francisco, CA 94108-2788

147380

**CERTIFICATE OF LOCATION**

(Nevada - Lode)

The undersigned HOMESTAKE MINING COMPANY OF CALIFORNIA, whose address is 650 California Street, 10th. Floor, San Francisco, California 94108, has located the **LH 86A** lode mining claim, more particularly described below. The date of location is the 15th day of September, 1993.

The number of linear feet claimed in length along the course of the vein, each way from the point of discovery, is 20 feet in a NORTH direction and 1280 feet in a SOUTH direction. The width claimed on each side of the center of the vein is 200 feet. The general direction of the lode or vein, as near as may be determined, is NORTH TO SOUTH.

R53E,

This lode mining claim is located in the following Lots: 12+13/ 1+2 in Section(s) 32/ 5 T. 20 N/ T 19 N, /Mount Diablo Base and Meridian, Eureka County, Nevada, and is described by metes and bounds as follows:

Beginning at Corner No. 1, the NW Corner, from which the SW Corner of Section 33 T. 20 N R. 53 E, a G.L.O. Brass Cap bears S 70° 18' 37" E a distance of 2897.33 feet;

Thence EAST a distance of 400 feet to Corner No. 2, the NE Corner;

Thence SOUTH a distance of 1300 feet to Corner No. 3, the SE Corner;

Thence WEST a distance of 400 feet to Corner No. 4, the SW Corner;

Thence NORTH a distance of 1300 feet to Corner No. 1, the NW Corner;

and the place of beginning.

The claim is contiguous to and is bounded by the following claims:

LH 87A on the NORTH.

LH 84A on the EAST.

SP 2 on the SOUTH.

NONE on the WEST.

The work of location consisted of making maps as provided in NRS 517.040.

Corner No. 1, is a wood post, 1-1/2" square, marked "NW COR HMC 86A".

Corner No. 2, is a wood post, 1-1/2" square, marked "NE COR HMC 86A".

Corner No. 3, is a wood post, 1-1/2" square, marked "SE COR HMC 86A".

Corner No. 4, is a wood post, 1-1/2" square, marked "SW COR HMC 86A".

HOMESTAKE MINING COMPANY OF CALIFORNIA

By:

AGENT

BOOK 255 PAGE | 33



BOOK 255 PAGE 133  
OFFICIAL RECORDS  
RECORDED AT THE REQUEST OF

*Homestake Mining*

'93 NOV -8 P 4:37

EUREKA COUNTY, NEVADA  
M.N. REBALEATI, RECORDER  
FILE NO. *1030*

147380

BOOK 255 PAGE 134

PATRICIA A. CLARK  
Notary Public - State of Nevada  
Appointment Recorded in Washoe County  
MY APPOINTMENT EXPIRES AUG. 22, 1994



[SEAL]

My Commission expires: 8/22/94

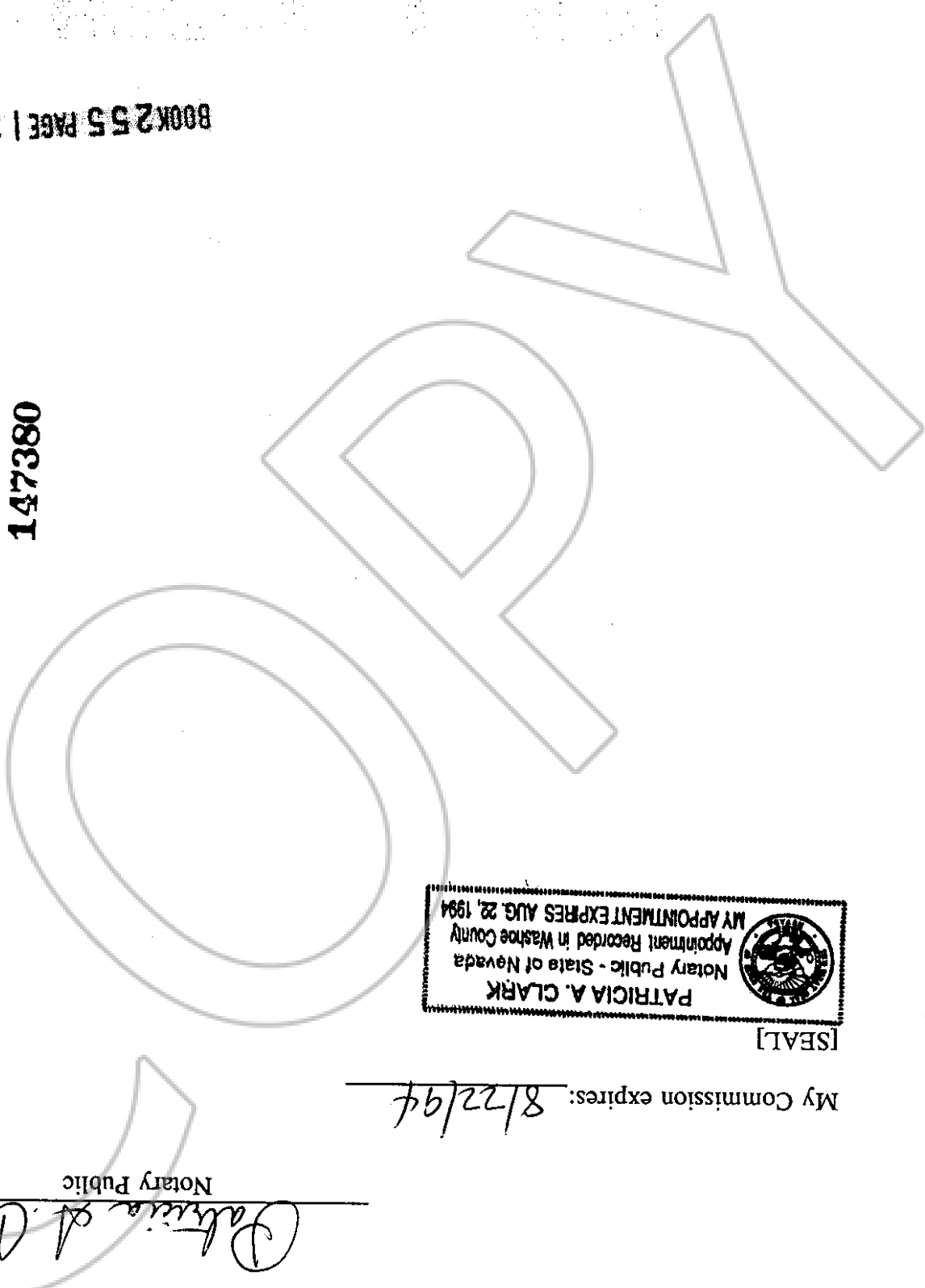
*Patricia A. Clark*  
Notary Public

On this 29th day of October, 19 93, personally appeared before me, a Notary Public, Cy L. Wilsey, as agent for Homestake Mining Company of California, a corporation, personally known or proved to me to be the person whose name subscribed to the above instrument who acknowledged he executed the foregoing instrument on behalf of said corporation.

COUNTY OF WASHOE

)  
) ss.  
)

STATE OF NEVADA



WHEN RECORDED, RETURN TO:

Homestake Mining Company  
Attn: Val Flynn  
650 California Street, 10th Floor  
San Francisco, CA 94108-2788

147381

**CERTIFICATE OF LOCATION  
(Nevada - Lode)**

The undersigned HOMESTAKE MINING COMPANY OF CALIFORNIA, whose address is 650 California Street, 10th. Floor, San Francisco, California 94108, has located the LH 87A lode mining claim, more particularly described below. The date of location is the 15th day of September, 1993.

The number of linear feet claimed in length along the course of the vein, each way from the point of discovery, is 1180 feet in a NORTH direction and 20 feet in a SOUTH direction. The width claimed on each side of the center of the vein is 200 feet. The general direction of the lode or vein, as near as may be determined, is NORTH TO SOUTH.

This lode mining claim is located in the following Lots: 8+13 in Section(s) 32 T. 20 N R. 53 E Mount Diablo Base and Meridian, Eureka County, Nevada, and is described by metes and bounds as follows:

Beginning at Corner No. 1, the NW Corner, from which the SW Corner of Section 33 T. 20 N R. 53 E, a G.L.O. Brass Cap bears S 51° 25' 09" E a distance of 3489.61 feet;

Thence EAST a distance of 400 feet to Corner No. 2, the NE Corner;  
Thence SOUTH a distance of 1200 feet to Corner No. 3, the SE Corner;  
Thence WEST a distance of 400 feet to Corner No. 4, the SW Corner;  
Thence NORTH a distance of 1200 feet to Corner No. 1, the NW Corner;

and the place of beginning.

The claim is contiguous to and is bounded by the following claims:

HMC 19 on the NORTH.  
LH 85A on the EAST.  
LH 86A on the SOUTH.  
NONE on the WEST.

The work of location consisted of making maps as provided in NRS 517.040.

Corner No. 1, is a wood post, 1-1/2" square, marked "NW COR HMC 87A".  
Corner No. 2, is a wood post, 1-1/2" square, marked "NE COR HMC 87A".  
Corner No. 3, is a wood post, 1-1/2" square, marked "SE COR HMC 87A".  
Corner No. 4, is a wood post, 1-1/2" square, marked "SW COR HMC 87A".

HOMESTAKE MINING COMPANY OF CALIFORNIA

By:

AGENT

BOOK 255 PAGE 135

