

FRANCINE E. STINNETT
Notary Public
State of Nevada
Eureka County, Nevada
My appointment expires March 20, 1996

March 20, 1996

My Commission Expires:

Francine E. Stinnett
Notary Public

Sworn to and acknowledged before me this 2nd day of September 1987, by Jeff Jordan as Agent for Atlas Precious Metals Inc.

Time = 12:58pm

Its Agent
-Locator-

By: *Jeff Jordan*

Atlas Precious Metals Inc.
370 17th STREET, SUITE 3150
DENVER, CO 80202-5631

The work of location consisted of making the maps as provided in NRS 517.040. Dated September 2 A.D., 1987, and filed in duplicate.

To the this Claim to the Public Survey, begin at the SE corner, Section 28 Township 22N, Range H9E, Mt. Diablo P.M., and bear East feet to the northeast corner of this Claim.

The number of linear feet claimed in length along the course of the vein from the point of discovery is 1400 feet in a North direction and 100 feet in a South direction, together with 300 feet on each side of the center of the vein or lode for the entire length of the claim.

The general course of the vein or lode is North and South.

Beginning at the northeast corner post No. 1, direction to Post No. 2, marked - SE COR feet in a South direction to Post No. 3, marked - SW COR feet in a West direction to Post No. 4, marked - NW COR feet in a North direction to Post No. 1, marked - NE COR feet in a East direction to Post No. 1, marked - NE COR

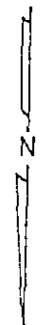


Said Claim is located in the NW 28 (NE) (Quarter) Section(s) 27 (28) Township 22N, Range H9E, Mt. Diablo P.M., and is more particularly described as follows, to wit:

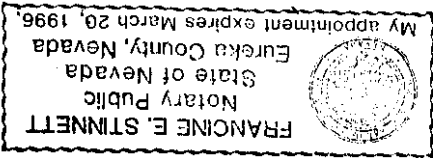
Unknown Mining District, Eureka County, Nevada, situated in the 1st day of Sept, 1983, by its Agent, the undersigned, does hereby locate the T-1 Lode Mining Claim on this

CERTIFICATE OF LOCATION - NEVADA

147427
M.N. REBALEATI, RECORDER
FILE NO. FEE \$0.50
EUREKA COUNTY, NEVADA
93 NOV 10 P 3:10
Atlas
RECORDED AT THE REQUEST OF
PAGE 255
BOOK 255

147427





March 20, 1996

My Commission Expires:

Francine E. Stinnett
Notary Public

Sworn to and acknowledged before me this 2nd day of September 1996 by Paul Jordan as Agent for Atlas Precious Metals Inc.

STATE OF Nevada)
COUNTY OF Eureka) SS.

By: Paul Jordan
Its Agent
-Locator- Time: 12:48 pm

Atlas Precious Metals Inc.
370 17th STREET, SUITE 3150
DENVER, CO 80202-5631

The work of location consisted of making the maps as provided in NRS 517.040. Dated September 2 A.D., 1996, and filed in duplicate.

To tie this claim to the public survey, begun at the SE corner, Section 28 Township 22N, Range H9E, Mt. Diablo P.M., and bear West 191 feet and West 191 feet to the northeast corner of this claim.

The number of linear feet claimed in length along the course of the vein from the point of discovery is 1400 feet in a North direction and 100 feet in a South direction, together with 300 feet on each side of the center of the vein or lode for the entire length of the claim.

The general course of the vein or lode is North and South the point of beginning and all posts being 2" x 2" x 4' Wood Posts

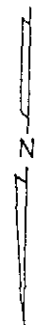
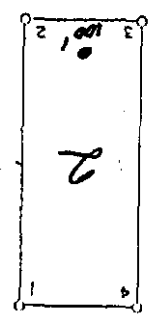

Thence, 1500' feet in a <u>South</u> direction to Post No. 2, marked - <u>SE Cor</u>	Thence, 600' feet in a <u>West</u> direction to Post No. 3, marked - <u>SW Cor</u>
Thence, 1500' feet in a <u>North</u> direction to Post No. 4, marked - <u>NW Cor</u>	Thence, 600' feet in a <u>East</u> direction to Post No. 1, marked - <u>NE Cor</u>

Said claim is located in the NE (Quarter) Section(s) 28 Township 22N, Range H9E, Mt. Diablo P.M., and is more particularly described as follows, to wit: Beginning at the northeast corner post No. 1,

Un Known Mining claim on this 1st day of Sept, 1996 situated in the Mining District, Eureka County, Nevada.

CERTIFICATE OF LOCATION - NEVADA

147428

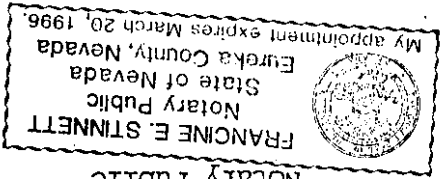


147428

EUREKA COUNTY, NEVADA
MIN. REBALEATI. RECORDER
FILE NO. 950

93 NOV 10 03:10

BOOK 255 PAGE 216
OFFICIAL RECORDS
RECORDED AT THE REQUEST OF
Atlas



Francine E. Stinnett
Notary Public

March 20, 1996

My Commission Expires:

Sworn to and acknowledged before me this 2nd day of September 1993 by Atlas Precious Metals Inc.

STATE OF Nevada
COUNTY OF Eureka
SS
Time: 12:35 pm
-Locator-
Its Agent

By: [Signature]
Atlas Precious Metals Inc.
370 17th STREET, SUITE 3150
DENVER, CO 80202-5631

The work of location consisted of making the maps as provided in NRS 517.040. Dated September 2 A.D., 1993, and filed in duplicate.

To tie this claim to the public survey, begin at the SE corner, Section 28, Township 22N, Range H9E, Mt. Diablo P.M., and bear West 791 feet to the northeast corner of this claim.

The number of linear feet claimed in length along the course of the vein from the point of discovery is 1400 feet in a North direction and 100 feet in a South direction, together with 300 feet on each side of the center of the vein or lode for the entire length of the claim.

The general course of the vein or lode is North and South.

Thence, 1500' feet in a <u>South</u> direction to Post No. 2, marked - <u>SE Cor</u>	Thence, 1500' feet in a <u>East</u> direction to Post No. 1, marked - <u>NE Cor</u>
Thence, 600' feet in a <u>West</u> direction to Post No. 3, marked - <u>SW Cor</u>	Thence, 1500' feet in a <u>North</u> direction to Post No. 4, marked - <u>NW Cor</u>

Beginning at the northeast corner post No. 1,

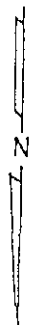


Said claim is located in the NE (Quarter) Section(s) 28, Township 22N, Range H9E, Mt. Diablo P.M., and is more particularly described as follows, to wit:

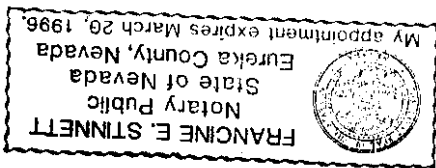
Unknown Mining District, Eureka County, Nevada, situated in the 1st day of Sept, 1993, by its Agent, the undersigned, does hereby locate the T:1 3 Lode Mining claim on this

CERTIFICATE OF LOCATION - NEVADA

BOOK 255 PAGE 217
OFFICIAL RECORDS
RECORDED AT THE REQUEST OF
Atlas
93 NOV 10 P3:10
EUREKA COUNTY, NEVADA
M.N. REBALEATI, RECORDER
FILE NO. 147429 FEE \$9.50

147429





March 20, 1994

My Commission Expires:

Francine E. Stinnett
Notary Public

Sworn to and acknowledged before me this And day of September 1993 by Atlas Precious Metals Inc. as Agent for Atlas Precious Metals Inc.

1993

STATE OF Nevada COUNTY OF Eureka SS

Time = 12:14 pm
-Locator-
Its Agent

By: Paul J. [Signature]

Atlas Precious Metals Inc.
370 17th STREET, SUITE 3150
DENVER, CO 80202-5631

The work of location consisted of making the maps as provided in NRS 517.040. Dated September 2 A.D., 1993, and filed in duplicate.

To the this claim to the public survey, begin at the SE corner, Section 28 Township 22 N, Range H9 E, Mt. Diablo P.M., and bear North 1391 feet and West 600 feet to the northeast corner of this claim. 4538

The general course of the vein or lode is North and South. The number of linear feet claimed in length along the course of the vein from the point of discovery is 1400 feet in a North direction and 100 feet in a South direction, together with 300 feet on each side of the center of the vein or lode for the entire length of the claim.

the point of beginning and all posts being 2" x 2" x 4" Wood Posts. The number of linear feet claimed in length along the course of the vein from the point of discovery is 1400 feet in a North direction and 100 feet in a South direction, together with 300 feet on each side of the center of the vein or lode for the entire length of the claim.

Thence, <u>1500</u> feet in a <u>South</u> direction to Post No. 2, marked - <u>SE Cor</u>	Thence, <u>600</u> feet in a <u>East</u> direction to Post No. 1, marked - <u>NE Cor</u>
Thence, <u>600</u> feet in a <u>West</u> direction to Post No. 3, marked - <u>SW Cor</u>	Thence, <u>1500</u> feet in a <u>North</u> direction to Post No. 4, marked - <u>NW Cor</u>

Beginning at the northeast corner post No. 1,

Said claim is located in the N E (Quarter) Section(s) 28 Township 22 N, Range H9 E, Mt. Diablo P.M., and is more particularly described as follows, to wit:

Un Known Mining Claim on this 1st day of Sept, 1993, situated in the Mining District, Eureka County, Nevada.

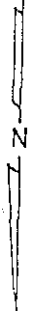
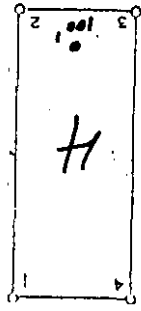

THE UNDERSIGNED, hereby certifies that ATLAS PRECIOUS METALS INC., by its Agent, the undersigned, does hereby locate the 1st day of Sept, 1993, situated in the Mining District, Eureka County, Nevada.

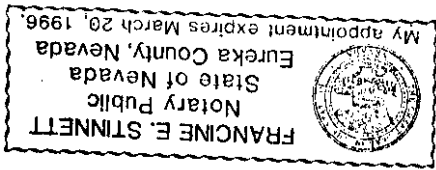
CERTIFICATE OF LOCATION - NEVADA

BOOK 255 PAGE 218
OFFICIAL RECORDS
RECORDED AT THE REQUEST OF
Atlas
'93 NOV 10 P 3:10
EUREKA COUNTY, NEVADA
M.N. REBALEATI, RECORDER
FILE NO. 950

147430

147430





My Commission Expires: March 20, 1996

Notary Public

Francine E. Stinnett
Notary Public

STATE OF Nevada COUNTY OF Esmeralda SS

Sworn to and acknowledged before me this 2nd day of September 1997 by Atlas Precious Metals Inc. as Agent for Atlas Precious Metals Inc.

Time = 12:24pm
-Locator-
Its Agent

By: John J. Jordan

Atlas Precious Metals Inc.
370 17th Street, Suite 3150
DENVER, CO 80202-5631

The work of location consisted of making the maps as provided in NKS 517.040. Dated September 2 A.D., 1997, and filed in duplicate.

To tie this claim to the public survey, begin at the SE corner, Section 28, Township 22N, Range 19E, Mt. Diablo P.M., and bear North 300 feet to the northeast corner of this claim. 4538 feet and West 1991 feet to the northeast corner of this claim.

The number of linear feet claimed in length along the course of the vein from the point of discovery is 1400 feet in a North direction and 100 feet in a South direction, together with 300 feet on each side of the center of the vein or lode for the entire length of the claim.

The general course of the vein or lode is North and South.

Therefore, 1500 feet in a <u>South</u> direction to Post No. 2, marked - <u>SE cor</u>	direction to Post No. 2, marked - <u>SE cor</u>
Therefore, 600 feet in a <u>West</u> direction to Post No. 3, marked - <u>SW cor</u>	direction to Post No. 3, marked - <u>SW cor</u>
Therefore, 1500 feet in a <u>North</u> direction to Post No. 4, marked - <u>NW cor</u>	direction to Post No. 4, marked - <u>NW cor</u>
Therefore, 600 feet in a <u>East</u> direction to Post No. 1, marked - <u>NE cor</u>	direction to Post No. 1, marked - <u>NE cor</u>

Beginning at the northeast corner post No. 1,

more particularly described as follows, to wit: Township 22N, Range 19E, (Quarter) Section(s) 28, Mt. Diablo P.M., and is said claim is located in the NE Section(s) 28

UML now Mining District, Eureka County, Nevada. by its Agent, the undersigned, does hereby locate the T-1 5 Lode Mining Claim on this 1st day of Sept, 1997, situated in the

CERTIFICATE OF LOCATION - NEVADA

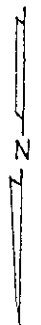


BOOK 255 PAGE 219
OFFICIAL RECORDS
RECORDED AT THE REQUEST OF
Atlas


93 NOV 10 P3:10

EUREKA COUNTY, NEVADA
M.N. REBALEATI, RECORDER
FILE NO. 9 00

147431

147431





Francine E. Stinnett
Notary Public

March 20, 1996

My Commission Expires:

Sworn to and acknowledged before me this 6th day of September 1995 by Atlas Precious Metals Inc. as Agent for Atlas Precious Metals Inc.
STATE OF Nevada COUNTY OF Eureka SS
Time: 1:18pm
Its Agent -Locator-
By: John Gordon

Atlas Precious Metals Inc.
370 17th STREET, SUITE 315D
DENVER, CO 80202-5631

The work of location consisted of making the maps as provided in NRS 517.040. Dated September 2, A.D., 1995, and filed in duplicate.

To tie this claim to the public survey, begin at the SE corner, Section 28, Township 22N, Range 19E, Mt. Diablo P.M., and bear North, 3088 feet and West, 1391 feet to the northeast corner of this claim.

The general course of the vein or lode is North and South.
vein or lode for the entire length of the claim.

The number of linear feet claimed in length along the course of the vein from the point of discovery is 1490 feet in a North direction and 10 feet in a South direction, together with 300 feet on each side of the center of the point of beginning and all posts being 2" x 2" x 4" Wood post

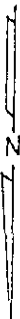

Thence, 1500 feet in a South direction to Post No. 2, marked - <u>SE COR</u>	Thence, 600 feet in a West direction to Post No. 3, marked - <u>SW COR</u>
Thence, 1500 feet in a North direction to Post No. 4, marked - <u>NW COR</u>	Thence, 600 feet in a East direction to Post No. 1, marked - <u>NE COR</u>

Beginning at the northeast corner post No. 1, more particularly described as follows, to wit: Township 22N, Range 19E, Mt. Diablo P.M., and is

Said claim is located in the NE + SE (Quarter) Section(s) 28, Mining District, Eureka County, Nevada. UnKnown Lode Mining claim on this 1st day of Sept, 1993, situated in the

CERTIFICATE OF LOCATION - NEVADA

147432



BOOK 255 PAGE 220
OFFICIAL RECORDS
RECORDED AT THE REQUEST OF

Atlas

'93 NOV 10 P3:10

EUREKA COUNTY, NEVADA
M.N. REBALEATI, RECORDER
FILE NO. 147432

147432

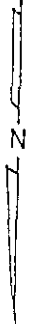
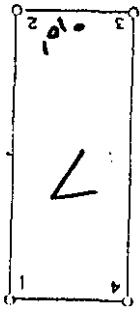

OK 255 PAGE 221
 OFFICIAL RECORDS
 CORDED AT THE REQUEST OF

93 NOV 10 P 3:10

UREKA COUNTY, NEVADA
 REBALEATI. RECORDER
 ENO. FEE \$ 9.50

147433

147433



CERTIFICATE OF LOCATION - NEVADA

THE UNDERSIGNED, hereby certifies that ATLAS PRECIOUS METALS INC., by its Agent, the undersigned, does hereby locate the T-1-7 day of Sept, 1993, situated in the Unknwn Mining District, Eureka County, Nevada.

Said Claim is located in the NB+SE (Quarter) Section(s) 28 Township 22N, Range H9E, Mt. Diablo P.M., and is more particularly described as follows, to wit:
 Beginning at the northeast corner post No. 1,

Thence, 1500 feet in a South	direction to Post No. 2, marked - SE Cor
Thence, 600 feet in a West	direction to Post No. 3, marked - SW Cor
Thence, 1500 feet in a North	direction to Post No. 4, marked - NW Cor
Thence, 600 feet in a East	direction to Post No. 1, marked - NE Cor

the point of beginning and all posts being 2" x 2" x 4" Wood Posts
 The number of linear feet claimed in length along the course of the vein from the point of discovery is 1490 feet in a North direction and 10 feet in a South direction, together with 300 feet on each side of the center of the vein or lode for the entire length of the claim.

The general course of the vein or lode is North and South
 To the claim to the Public Survey, begin at the SE corner, Section 28, Township 22N, Range H9E, Mt. Diablo P.M., and bear North, 3038 feet and West, 1991 feet to the northeast corner of this claim.

The work of location consisted of making the maps as provided in NRS 517.040. Dated September 2 A.D., 1993, and filed in duplicate.

Atlas Precious Metals Inc.
 370 17th STREET, SUITE 3150
 DENVER, CO 80202-5631

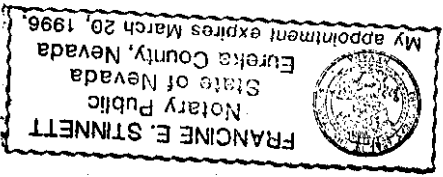
By: [Signature]
 Its Agent

Locator Times: 1:38pm

STATE OF Nevada COUNTY OF Eureka SS.

Sworn to and acknowledged before me this 2nd day of September, 1993 by [Signature] as Agent for Atlas Precious Metals Inc.

[Signature]
 Notary Public



My Commission Expires: March 20, 1996

BOOK 255 PAGE 222
 OFFICIAL RECORDS
 RECORDED AT THE REQUEST OF

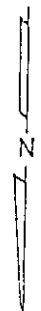


Atlas

'93 NOV 10 P 3:10

EUREKA COUNTY, NEVADA
 M.N. REBALEATI, RECORDER
 FILE NO. FEE \$ 9.50

147434

147434



CERTIFICATE OF LOCATION - NEVADA

THE UNDERSIGNED, hereby certifies that ATLAS PRECIOUS METALS INC., by its Agent, the undersigned, does hereby locate the Tail 8 Lode Mining Claim on this 1st day of Sept, 1993, situated in the Unknown Mining District, Eureka County, Nevada.

Said Claim is located in the SE (Quarter) Section(s) 28 Township 22N Range H9E, Mt. Diablo P.M., and is more particularly described as follows, to wit:

Beginning at the northeast corner post No. 1, direction to Post No. 2, marked - SE cor, direction to Post No. 3, marked - SW cor, direction to Post No. 4, marked - NW cor, direction to Post No. 1, marked - NE cor

the point of beginning and all posts being 2" x 2" x 4" Wood Posts

The number of linear feet claimed in length along the course of the vein from the point of discovery is 1490 feet in a South direction and 10 feet in a North direction, together with feet on each side of the center of the vein or lode for the entire length of the claim.

The general course of the vein or lode is North and South

To tie this Claim to the Public Survey, begin at the SE corner, Section 28, Township 22N, Range H9E, Mt. Diablo P.M., and bear North 1538 feet and West 1391 feet to the northeast corner of this Claim.

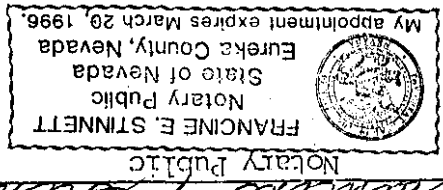
The work of location consisted of making the maps as provided in NRS 517.040. Dated September 8, A.D., 1993, and filed in duplicate.

Atlas Precious Metals Inc.
 370 17th Street, Suite 3150
 DENVER, CO 80202-5631

By: *[Signature]*
 Its Agent


Time: 1:20pm
 -Locator-
 1993

Sworn to and acknowledged before me this 1st day of September 1993, by *[Signature]* as Agent for Atlas Precious Metals Inc.



My Commission Expires: March 28, 1996

BOOK 255 PAGE 222



Francine E. Stinnett
Notary Public

March 20, 1996

My Commission Expires:

Sworn to and acknowledged before me this *2nd* day of *September* 1993 by *Paul Gordon* as Agent for Atlas Precious Metals Inc.

STATE OF *Nevada*
COUNTY OF *Eureka*

By: *Paul Gordon*
Its Agent
-Locator- Time: 1:40pm

Atlas Precious Metals Inc.
370 17th STREET, SUITE 3150
DENVER, CO 80202-5631

The work of location consisted of making the maps as provided in NRS 517.040. Dated *September 2* A.D., 1993, and filed in duplicate.

To tie this claim to the public survey, begin at the *SE* corner, Section *28*, Township *22N*, Range *H9E*, Mt. Diablo P.M., and bear *North* *1538* feet and *West* *191* feet to the northeast corner of this claim.

The general course of the vein or lode is *North* and *South*. The number of linear feet claimed in length along the course of the vein from the point of discovery is *1490* feet in a *South* direction and *10* feet in a *North* direction, together with *300* feet on each side of the center of the vein or lode for the entire length of the claim.

the point of beginning and all posts being *2" x 2" x 4"* Wood Posts

Thence, *1500* feet in a *South* direction to Post No. 2, marked - *SE COR*
Thence, *600* feet in a *West* direction to Post No. 3, marked - *SW COR*
Thence, *1500* feet in a *North* direction to Post No. 4, marked - *NW COR*
Thence, *600* feet in a *East* direction to Post No. 1, marked - *NE COR*

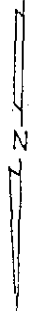


Said claim is located in the *SE* (Quarter) Section(s) *28*, Township *22N*, Range *H9E*, Mt. Diablo P.M., and is more particularly described as follows, to wit:

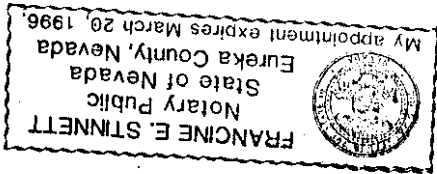
Beginning at the northeast corner post No. 1, Thence, *600* feet in a *West* direction to Post No. 3, marked - *SW COR*
Thence, *1500* feet in a *North* direction to Post No. 4, marked - *NW COR*
Thence, *600* feet in a *East* direction to Post No. 1, marked - *NE COR*

CERTIFICATE OF LOCATION - NEVADA

BOOK 255 PAGE 223
OFFICIAL RECORDS
RECORDED AT THE REQUEST OF
Atlas
93 NOV 10 P3:11
EUREKA COUNTY, NEVADA
M.N. REBALEATI, RECORDER
FILE NO. 147435

147435





My Commission Expires: March 20, 1996

Francine E. Stinnett
Notary Public

STATE OF Nevada)
COUNTY OF Esmeralda) SS
Sworn to and acknowledged before me this 2nd day of September, 1993, by Atlas Precious Metals Inc. as Agent for Atlas Precious Metals Inc.

By: [Signature]
Its Agent
-Locator- Time: 2:14pm
Atlas Precious Metals Inc.
370 17th STREET, SUITE 3150
DENVER, CO 80202-5631

The work of location consisted of making the maps as provided in NRS 517.040. Dated September 2, A.D., 1993, and filed in duplicate.

To the this claim to the Public Survey, begin at the SE corner, Section 28, Township 22N, Range 59E, Mt. Diablo P.M., and bear North, 38', feet and West, 1391', feet to the northeast corner of this claim.

The general course of the vein or lode is North and South.
The number of linear feet claimed in length along the course of the vein from the point of discovery is 1490' feet in a South direction and 10' feet in a North direction, together with 300' feet on each side of the center of the vein or lode for the entire length of the claim.

Beginning at the northeast corner post No. 1, the point of beginning and all posts being 2" x 4" Wood Posts

Thence, 1500 feet in a <u>South</u> direction to Post No. 2, marked <u>SE Cor</u>	Thence, 600 feet in a <u>West</u> direction to Post No. 3, marked <u>SW Cor</u>	Thence, 1500 feet in a <u>North</u> direction to Post No. 4, marked <u>NW Cor</u>	Thence, 600 feet in a <u>East</u> direction to Post No. 1, marked <u>NE Cor</u>
---	---	---	---

Said claim is located in the SE + NE (Quarter) Section(s) 28 + 33, Township 22N, Range 59E, Mt. Diablo P.M., and is more particularly described as follows, to wit:

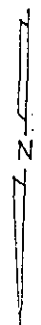
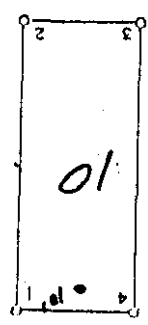

Unknown Mining District, Esmeralda County, Nevada. Lode Mining Claim on this 1st day of Sept., 1993, situated in the Tail 10


CERTIFICATE OF LOCATION - NEVADA

OK 255 PAGE 224
OFFICIAL RECORDS
CORDED AT THE REQUEST OF
Atlas
93 NOV 10 P3:11
UREKA COUNTY, NEVADA
RECORDING FEE \$ 9.50
E. NO.

147436

147436





My Commission Expires: March 20, 1996

Francine E. Stinnett
Notary Public

Sworn to and acknowledged before me this 2nd day of September 1993, by Atlas Precious Metals Inc. as Agent for Atlas Precious Metals Inc.

STATE OF Nevada COUNTY OF Esmeralda SS. Time = 1:50 pm

Its Agent -Locator-

By: Atlas Precious Metals Inc.

Atlas Precious Metals Inc.
370 17th STREET, SUITE 3150
DENVER, CO 80202-5631

The work of location consisted of making the maps as provided in NRS 517.040. Dated September 2 A.D., 1993, and filed in duplicate.

To the this claim to the Public Survey, begin at the SE corner, Section 28, Township 22 N, Range H9 E, Mt. Diablo P.M., and bear North, 38' feet and West, 191' feet to the northeast corner of this claim.

The general course of the vein or lode is North and South. The number of linear feet claimed in length along the course of the vein from the point of discovery is 1490 feet in a South direction and 10 feet in a North direction, together with 300 feet on each side of the center of the vein or lode for the entire length of the claim.

the point of beginning and all posts being 2" x 2" x 4" Wood Posts

Thence, 1500 feet in a <u>South</u> direction to Post No. 2, marked - <u>SE cor</u>	Thence, 600 feet in a <u>West</u> direction to Post No. 3, marked - <u>SW cor</u>
Thence, 1500 feet in a <u>North</u> direction to Post No. 4, marked - <u>NW cor</u>	Thence, 600 feet in a <u>East</u> direction to Post No. 1, marked - <u>NE cor</u>

Beginning at the northeast corner post No. 1, more particularly described as follows, to wit: Said claim is located in the SE + NE (Quarter) Section(s) 28 + 33, Township 22 N, Range H9 E, Mt. Diablo P.M., and is

Unknown Mining District, Eureka County, Nevada. Lode Mining Claim on this 1st day of Sept, 1993, situated in the

THE UNDERSIGNED, hereby certifies that ATLAS PRECIOUS METALS INC., by its Agent, the undersigned, does hereby locate the Tail 11

CERTIFICATE OF LOCATION - NEVADA

BOOK 255 PAGE 225
OFFICIAL RECORDS
RECORDED AT THE REQUEST OF
Atlas

93 NOV 10 P3:11

EUREKA COUNTY, NEVADA
M.N. REBALEATI, RECORDER
FILE NO. 147437

147437

147437

