

March 20, 1996

My Commission Expires:

Francine E. Stinnett
Notary Public

Sworn to and acknowledged before me this 2nd day of September 1996 as Agent for Atlas Precious Metals Inc. by Paul Jordan

STATE OF Nevada
COUNTY OF Eureka

By: Paul Jordan
Its Agent
Locator - Time: 12:48 pm

Atlas Precious Metals Inc.
370 17th STREET, SUITE 3150
DENVER, CO 80202-5631

The work of location consisted of making the maps as provided in NRS 517.040. Dated September 2, A.D., 1996, and filed in duplicate.

To tie this claim to the public survey, begun at the SE corner, Section 28 Township 22N, Range H9E, Mt. Diablo P.M., and bear West feet and 191 feet to the northeast corner of this claim.

The number of linear feet claimed in length along the course of the vein from the point of discovery is 1400' feet in a North direction and 100' feet in a South direction, together with 300' feet on each side of the center of the vein or lode for the entire length of the claim.

The general course of the vein or lode is North and South

The point of beginning and all posts being 2" x 2" x 4' Wood Posts

Beginning at the northeast corner post No. 1,

Thence, 1500' feet in a South direction to Post No. 2, marked - SE Cor
Thence, 600' feet in a West direction to Post No. 3, marked - SW Cor
Thence, 1500' feet in a North direction to Post No. 4, marked - NW Cor
Thence, 600' feet in a East direction to Post No. 1, marked - NE Cor

Said claim is located in the NE (Quarter) Section(s) 28, Range H9E, Mt. Diablo P.M., and is more particularly described as follows, to wit:
Beginning at the northeast corner post No. 1,

Thence, 1500' feet in a South direction to Post No. 2, marked - SE Cor
Thence, 600' feet in a West direction to Post No. 3, marked - SW Cor
Thence, 1500' feet in a North direction to Post No. 4, marked - NW Cor
Thence, 600' feet in a East direction to Post No. 1, marked - NE Cor

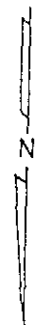
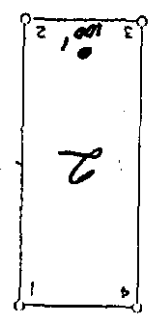

Said claim is located in the NE (Quarter) Section(s) 28, Range H9E, Mt. Diablo P.M., and is more particularly described as follows, to wit:
Beginning at the northeast corner post No. 1,

Thence, 1500' feet in a South direction to Post No. 2, marked - SE Cor
Thence, 600' feet in a West direction to Post No. 3, marked - SW Cor
Thence, 1500' feet in a North direction to Post No. 4, marked - NW Cor
Thence, 600' feet in a East direction to Post No. 1, marked - NE Cor

THE UNDERSIGNED, hereby certifies that ATLAS PRECIOUS METALS INC., by its Agent, the undersigned, does hereby locate the T-1 Lode Mining claim on this 1st day of Sept, 1996 situated in the UnKnown Mining District, Eureka County, Nevada.

CERTIFICATE OF LOCATION - NEVADA

147428



BOOK 255 PAGE 216
OFFICIAL RECORDS
RECORDED AT THE REQUEST OF
Atlas
93 NOV 10 03:10
EUREKA COUNTY, NEVADA
MIN. REBALEATI. RECORDER
FILE NO. 147428
FEE \$950