

Francine E. Stinnett
Notary Public

My Commission Expires: March 20, 1996

Sworn to and acknowledged before me this 2nd day of September 1993 by Atlas Precious Metals Inc.

STATE OF Nevada
COUNTY OF Eureka
SS
Time: 12:35 pm
-Locator-
Its Agent

By: [Signature]
Atlas Precious Metals Inc.
370 17th STREET, SUITE 3150
DENVER, CO 80202-5631

The work of location consisted of making the maps as provided in NRS 517.040. Dated September 2 A.D., 1993, and filed in duplicate.

To tie this claim to the public survey, begin at the SE corner, Section 28, Township 22N, Range H9E, Mt. Diablo P.M., and bear West 791 feet to the northeast corner of this claim.

The number of linear feet claimed in length along the course of the vein from the point of discovery is 1400 feet in a North direction and 100 feet in a South direction, together with 300 feet on each side of the center of the vein or lode for the entire length of the claim.

The general course of the vein or lode is North and South.

Thence, <u>1500</u> feet in a <u>South</u> direction to Post No. 2, marked - <u>SE Cor</u>	Thence, <u>600</u> feet in a <u>East</u> direction to Post No. 1, marked - <u>NE Cor</u>
Thence, <u>600</u> feet in a <u>West</u> direction to Post No. 3, marked - <u>SW Cor</u>	Thence, <u>1500</u> feet in a <u>North</u> direction to Post No. 4, marked - <u>NW Cor</u>

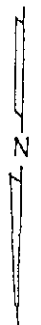


Beginning at the northeast corner post No. 1,

Said claim is located in the NE (Quarter) Section(s) 28, Township 22N, Range H9E, Mt. Diablo P.M., and is more particularly described as follows, to wit:

Unknown Mining District, Eureka County, Nevada, by its Agent, the undersigned, does hereby locate the T-1 3 Lode Mining claim on this 1st day of Sept, 1993, situated in the

CERTIFICATE OF LOCATION - NEVADA

147429



BOOK 255 PAGE 217
OFFICIAL RECORDS
RECORDED AT THE REQUEST OF
Atlas
93 NOV 10 P3:10
EUREKA COUNTY, NEVADA
M.N. REBALEATI, RECORDER
FILE NO. 147429
FEE \$ 9.50