

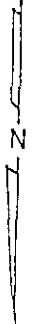
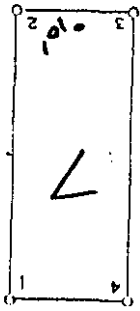

OK 255 PAGE 221  
 OFFICIAL RECORDS  
 CORDED AT THE REQUEST OF

93 NOV 10 P3:10

UREKA COUNTY, NEVADA  
 REBALEATI. RECORDER  
 ENO. FEE \$ 9.50

147433

147433



CERTIFICATE OF LOCATION - NEVADA

THE UNDERSIGNED, hereby certifies that ATLAS PRECIOUS METALS INC., by its Agent, the undersigned, does hereby locate the T-1-7 day of Sept, 1993, situated in the Unknwn Mining District, Eureka County, Nevada.

Said Claim is located in the NE+SE (Quarter) Section(s) 28 Township 22N, Range H9E, Mt. Diablo P.M., and is more particularly described as follows, to wit:

Beginning at the northeast corner post No. 1, direction to Post No. 2, marked - SE cor 1500 feet in a South direction to Post No. 3, marked - SW cor 600 feet in a West direction to Post No. 4, marked - NW cor 1500 feet in a North direction to Post No. 1, marked - NE cor 600 feet in a East direction to Post No. 1.

The number of linear feet claimed along the course of the vein from the point of discovery is 1490 feet in a North direction and 10 feet in a South direction, together with 300 feet on each side of the center of the vein or lode for the entire length of the claim.

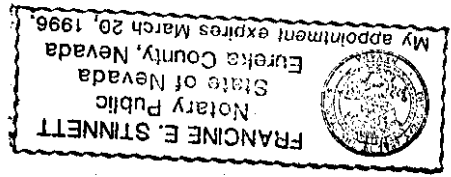
The general course of the vein or lode is North and South corner, Section 28 Township 22N, Range H9E, Mt. Diablo P.M., and bear North 3038 feet and West 1991 feet to the northeast corner of this claim.

The work of location consisted of making the maps as provided in NRS 517.040. Dated September 2 A.D., 1993, and filed in duplicate.

Atlas Precious Metals Inc.  
 370 17th STREET, SUITE 3150  
 DENVER, CO 80202-5631

By: [Signature] Its Agent  
 Sworn to and acknowledged before me this 2nd day of September 1993 by [Signature] as Agent for Atlas Precious Metals Inc.

1993  
 1987



March 20, 1996

My Commission Expires: