

BOOK 255 PAGE 222  
 OFFICIAL RECORDS  
 RECORDED AT THE REQUEST OF

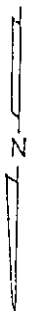


Atlas

'93 NOV 10 P 3:10

EUREKA COUNTY, NEVADA  
 M.N. REBALEATI, RECORDER  
 FILE NO. FEE \$ 9.50

147434

147434



CERTIFICATE OF LOCATION - NEVADA

THE UNDERSIGNED, hereby certifies that ATLAS PRECIOUS METALS INC., by its Agent, the undersigned, does hereby locate the Tail 8 Lode Mining Claim on this 1st day of Sept, 1993, situated in the Unknown Mining District, Eureka County, Nevada.

Said Claim is located in the SE (Quarter) Section(s) 28 Township 22N Range H9E, Mt. Diablo P.M., and is more particularly described as follows, to wit:

Beginning at the northeast corner post No. 1, direction to Post No. 2, marked - SE cor, direction to Post No. 3, marked - SW cor, direction to Post No. 4, marked - NW cor, direction to Post No. 1, marked - NE cor

the point of beginning and all posts being 2" x 2" x 4" Wood Posts

The number of linear feet claimed in length along the course of the vein from the point of discovery is 1490 feet in a South direction and 10 feet in a North direction, together with feet on each side of the center of the vein or lode for the entire length of the claim.

The general course of the vein or lode is North and South

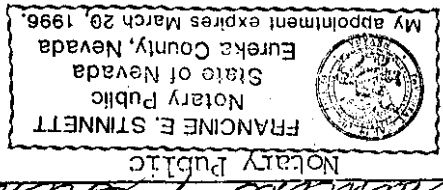
To tie this Claim to the Public Survey, begin at the SE corner, Section 28, Township 22N, Range H9E, Mt. Diablo P.M., and bear North 1538 feet and West 1391 feet to the northeast corner of this Claim.

The work of location consisted of making the maps as provided in NRS 517.040. Dated September 8, A.D., 1993, and filed in duplicate.

Atlas Precious Metals Inc.  
 370 17th STREET, SUITE 3150  
 DENVER, CO 80202-5631

By: *[Signature]*  
 Its Agent

Sworn to and acknowledged before me this 2nd day of September 1993, by *[Signature]* as Agent for Atlas Precious Metals Inc.



My Commission Expires: March 28, 1996

1993

*[Signature]*  
 Notary Public

BOOK 255 PAGE 222