

NOV 15 1993

JOAN SHANGLE, CLERK

BY *Joan Shangle* DEPUTY

IN THE SEVENTH JUDICIAL DISTRICT COURT OF THE STATE OF NEVADA  
IN AND FOR THE COUNTY OF EUREKA

HIGH DESERT MINERAL RESOURCES OF NEVADA,  
INC., a Nevada corporation; and NEWMONT  
GOLD COMPANY, a Delaware corporation,

Plaintiffs,

vs.

G.R. ADAMS, aka GEORGE ADAMS; J.W.  
ADAMS, aka JOHN ADAMS; WILLIAM E.  
BARNET, aka W.E. BARNET and Wm. E.

BARNET; AGNES J. BEHLING; ESTATE  
OF AGNES J. BEHLING; ALBERT E. COLE;

D.T. DEMPSEY; W.S. ELLIOTT, aka OLE  
ELLIOTT; CLARENCE E. FELIX; EUGENIO

GARCIA; J.B. GOODWIN; ESTATE OF GEORGE  
M. HADRABA; JACK M. HOLMES; IRA J. JAFFE;

HUGH JONES, aka J.H. JONES; W.W. LABBO;  
P.E. MAYHEW, aka E.R. (PONEY) MAYHEW; J.A.

McFARLANE, aka J. ALVIN McFARLANE; M.B.  
MOORE; C.W. REESE; Wm. ROBINSON, aka

WILL ROBINSON; W.H. SETTLEMAYER; DANIEL  
SUMIN, aka DAN SUMIN; ALICE TALBOT; M.

ARTHUR WAITE; G.W. WALLACE, aka GEORGE  
WALLACE; B.H. WALTERS; CAMSELL PROPERTIES,

INC., a Nevada corporation; FIRST COMMERCIAL  
TITLE, INC., a Nevada corporation; TRANS SERVICES

CORPORATION, formerly known as SILVER WEST  
CORPORATION, a Utah corporation; CARDIFF

COMMUNICATIONS, INC., formerly known as CARDIFF  
INDUSTRIES, INC.; UNITED GOLD, INC., a Nevada

corporation; EL DORADO GOLD MINES, an entity  
or person; and DOES 1-50, inclusive, individuals,

partnerships, joint ventures, corporations, limited  
liability companies, or other business entities; also

any other persons or entities unknown claiming any right,  
title, estate, lien or interest (whether community, entirety,

dower, curtesy, joint tenancy, tenancy in common, legal,  
equitable, contingent, vested, possessory, mineral, surface,

sub-surface, or otherwise) in the real property described  
in this Complaint adverse to Plaintiffs' ownership or

asserting any cloud on Plaintiffs' title,

Defendants.

Notice of Pending Action

1 Notice is given that High Desert Mineral Resources of Nevada, Inc. and Newmont  
 2 Gold Company have filed their Complaint against the defendants identified above in the  
 3 above-captioned action, which action is now pending. The object of the Complaint is to  
 4 quiet title in High Desert Mineral Resources of Nevada, Inc. and Newmont Gold  
 5 Company to the properties described in the Complaint, to debar each of the defendants  
 6 and their assigns and successors, from asserting any claim, right or title whatever in or to  
 7 the properties adverse to High Desert Mineral Resources of Nevada, Inc. and Newmont  
 8 Gold Company, and for other relief. Reference is made to the Complaint for full  
 9 particulars.  
 10  
 11 A description of the properties which are the subject of the Complaint is in Exhibits  
 12 A through M, inclusive, attached to and part of this Notice of Pending Action.  
 13  
 14  
 15

16 Dated November 12, 1993.

17 Erwin Thompson & Hascheff

18 By Thomas P. Erwin

19 Thomas P. Erwin  
 20 State Bar No. 951  
 21 One East Liberty, Suite 614  
 22 Post Office Box 40817  
 23 Reno, Nevada 89504  
 24 (702) 786-9494  
 25 Attorneys for High Desert Mineral  
 26 Resources of Nevada, Inc.

27 Jones Jones Close & Brown

28 By [Signature]

29 Julien G. Sourwine  
 30 State Bar No. 422  
 31 333 Marsh Avenue  
 32 Post Office Box 460  
 33 Reno, Nevada 89504  
 34 (702) 323-8633  
 35 Attorneys for Newmont Gold Company

36 SEVENTH JUDICIAL DISTRICT COURT  
 37 IN AND FOR COUNTY OF EUREKA  
 38 STATE OF NEVADA  
 39 } SS  
 40 I, the Undersigned COUNTY CLERK, and Ex-Officio  
 41 CLERK of the SEVENTH JUDICIAL DISTRICT COURT do hereby CERTIFY  
 42 that the foregoing is a full, true and correct copy of the original on file in  
 43 my office and that I have carefully compared the same with the  
 44 original.  
 45 WITNESS, My Hand and Seal of said  
 46 DISTRICT COURT, this 15th day of November, 1993  
 47 [Signature]  
 48 County Clerk and Ex-Officio Court Clerk  
 49 [Signature]  
 50 Deputy Clerk



51 BOOK 255 PAGE 317

**EXHIBIT A  
BIG JIM CLAIMS**

As used in the Complaint to which this Exhibit A is attached, "Big Jim Claims" means the following unpatented mining claims situated in Eureka County, Nevada.

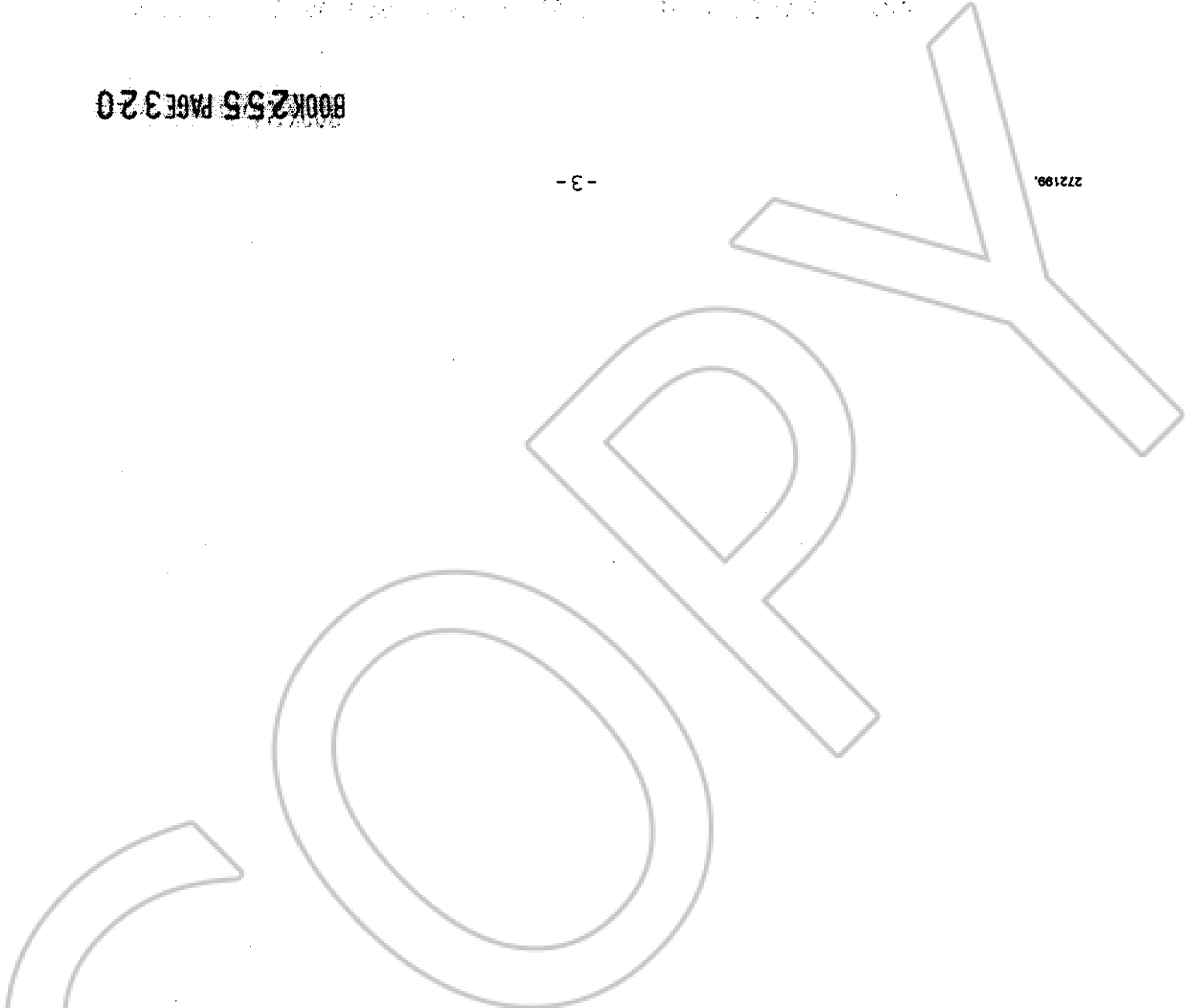
EUREKA COUNTY NEVADA BLM

<u>Claim Name</u>	<u>Book</u>	<u>Page</u>	<u>NMC No.</u>
Cracker Jack	0	23	11174
Cracker Jack No. 1	0	24	11175
Cracker Jack No. 2	0	25	11176
Cracker Jack No. 3	0	26	11177
Cracker Jack No. 4	0	27	11178
Cracker Jack No. 5	0	28	11179
Yellow Rose No. 8	0	31	11182
Yellow Rose No. 9	0	32	11183
Yellow Rose No. 10	0	33	11184
Yellow Rose No. 11	0	34	11185
Yellow Rose No. 12	0	35	11186
Yellow Rose No. 13	0	36	11187
Yellow Rose No. 14	0	37	11188
Yellow Rose No. 15	0	38	11189
Yellow Rose No. 16	0	39	11190
Yellow Rose No. 17	0	40	11191
Yellow Rose No. 18	0	41	11192
Yellow Rose No. 19	0	42	11193
Yellow Rose No. 20	0	43	11194
Big Jim	0	45	11196
Big Jim No. 1	0	46	11197

BOOK 255 PAGE 318

Claim Name	Book	Page	NMC No.
Big Jim No. 2	0	47	11198
Big Jim No. 3	0	48	11199
Big Jim No. 4	0	49	11200
Big Jim No. 5	0	50	11201
Big Jim No. 6	0	51	11202
Big Jim No. 7	0	52	11203
Big Jim No. 8	0	53	11204
Big Jim No. 9	0	54	11205
Big Jim No. 10	0	55	11206
Big Jim No. 11	0	56	11207
Big Jim No. 12	0	57	11208
Big Jim No. 13	0	58	11209
Big Jim No. 14	0	59	11210
Big Jim No. 15	0	60	11211
Big Jim No. 16	0	61	11212
Big Jim No. 17	0	62	11213
Big Jim No. 18	0	63	11214
Big Jim No. 19	0	64	11215
Big Jim No. 20	0	65	11216
Big Jim No. 21	0	66	11217
Big Jim No. 22	0	67	11218
Big Jim No. 23	0	68	11219

Claim Name	Book	Page	NMC No.
Big Jim No. 24	0	69	11220
Big Jim No. 25	0	70	11221
Big Jim No. 26	0	71	11222
Big Jim No. 27	0	72	11223
Big Jim No. 28	0	73	11224
Big Jim No. 29	0	74	11225
Big Jim # 30	71	111	72757
Big Jim # 31	71	112	72758



272199.

**EXHIBIT B  
PARAGON CLAIMS**

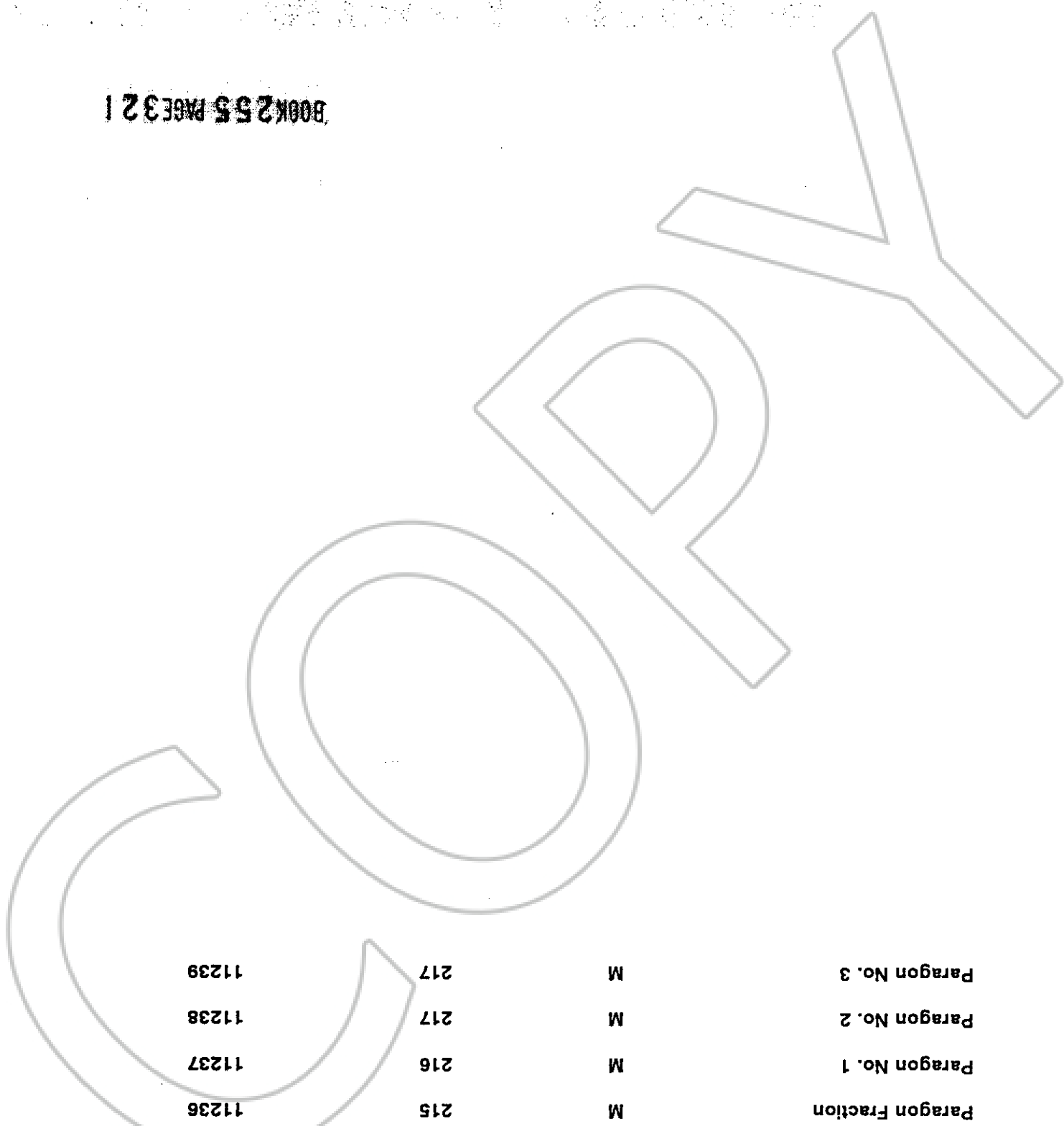
As used in the Complaint to which this Exhibit B is attached, "Paragon Claims" means the following unpatented mining claims situated in Eureka County, Nevada.

<u>Claim Name</u>	<u>Book</u>	<u>Page</u>	<u>NMCA No.</u>
Paragon Fraction	M	215	11236
Paragon No. 1	M	216	11237
Paragon No. 2	M	217	11238
Paragon No. 3	M	217	11239

EUREKA COUNTY

NEVADA BLM

BOOK 255 PAGE 321




**EXHIBIT C  
UNITY CLAIMS**

As used in the Complaint to which this Exhibit C is attached, "Unity Claims" means the following unpatented mining claims situated in Eureka County, Nevada.

<u>Claim Name</u>	<u>Book</u>	<u>Page</u>	<u>NMCA No.</u>
Unity No. 1	H	247	11240
Unity No. 2	H	247	11241

EUREKA COUNTY

NEVADA BLM



272498

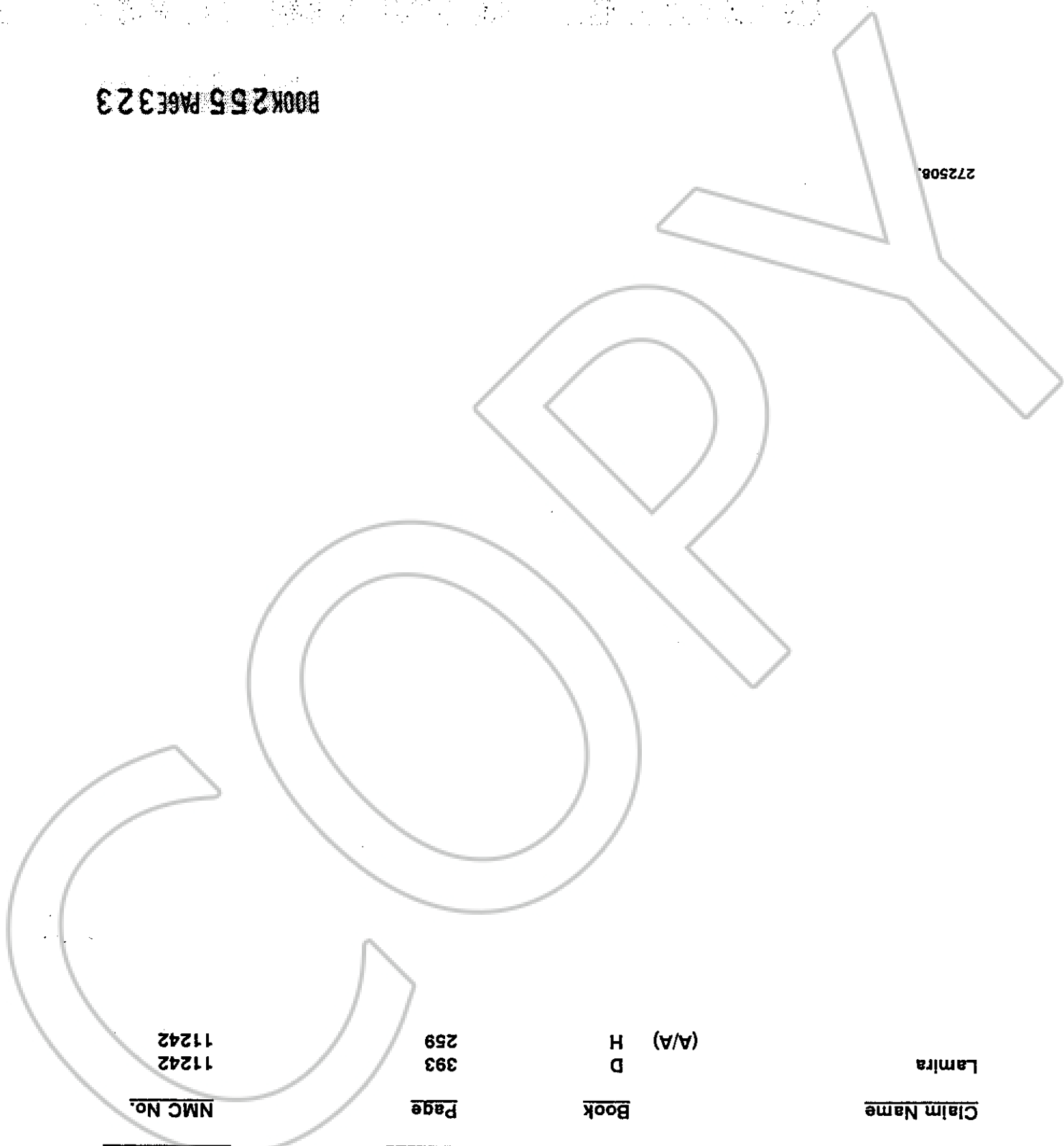
BOOK 255 PAGE 322

**EXHIBIT D  
LAMIRA CLAIM**

As used in the Complaint to which this Exhibit D is attached, "Lamira Claim" means the following unpatented mining claim situated in Eureka County, Nevada.

(A/A) - Amended and Additional Locations

<u>Claim Name</u>	<u>Book</u>	<u>Page</u>	<u>NMC No.</u>
Lamira	D (A/A)	393	11242
	H (A/A)	259	11242
			<u>NEVADA BLM</u>



BOOK 255 PAGE 323

272508



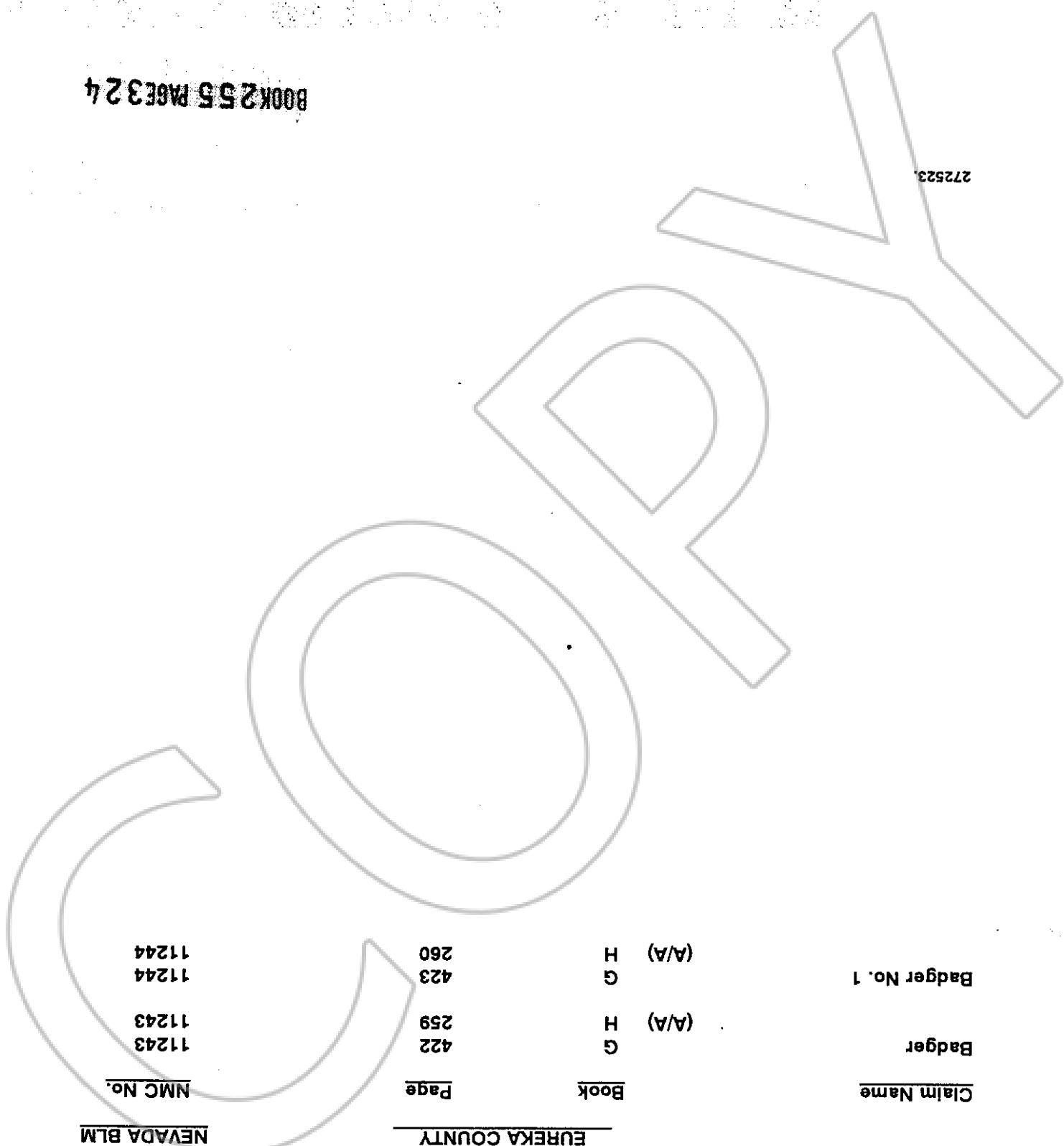
**EXHIBIT E  
BADGER CLAIMS**

As used in the Complaint to which this Exhibit E is attached, "Badger Claims" means the following unpatented mining claims situated in Eureka County, Nevada.  
(A/A) - Amended and Additional Locations

<u>Claim Name</u>	<u>Book</u>	<u>Page</u>	<u>NMC No.</u>
Badger	G (A/A)	422	11243
Badger No. 1	G (A/A)	423	11244
	H	260	11244

EUREKA COUNTY

NEVADA BLM



BOOK 255 PAGE 324

272523

**EXHIBIT F  
COMPROMISE CLAIMS**

As used in the Complaint to which this Exhibit F is attached, "Compromise Claims" means the following unpatented mining claims situated in Eureka County, Nevada.

(A/A) - Amended and Additional Locations

<u>Claim Name</u>	<u>Book</u>	<u>Page</u>	<u>NMCA No.</u>
Compromise No. 4	C (A/A)	260	11245
	H (A/A)	261	11245
Compromise No. 5	C (A/A)	218	11442
	H (A/A)	262	11442
Compromise No. 6	C (A/A)	219	11443
	H (A/A)	262	11443
Compromise No. 7	C (A/A)	220	11444
	H (A/A)	263	11444

EUREKA COUNTY

NEVADA BLM

BOOK 255 PAGE 325

272530.

**EXHIBIT G  
HILLTOP CLAIMS**

As used in the Complaint to which this Exhibit G is attached, "Hilltop Claims" means the following unpatented mining claims situated in Eureka County, Nevada.

(A) - Amended Locations

Claim Name	Book	Page	NMC No.
Hill Top	C	232	11231
Hill Top No. 1	C	233	11232
Hill Top No. 2	C	234	11233
Hill Top Fraction	C	428	11234
Hill Top Fraction No. 1	C	429	11235
Hill Top Fraction No. 2	C	484	11228
Hill Top Fraction No. 3	C	486	11229
Hill Top Fraction No. 4	C	488	11230
	(A)	104	11231
	(A)	106	11232
	(A)	108	11233
	(A)	110	11234
	(A)	112	11235

EUREKA COUNTY

NEVADA BLM

272549.

BOOK 255 PAGE 326

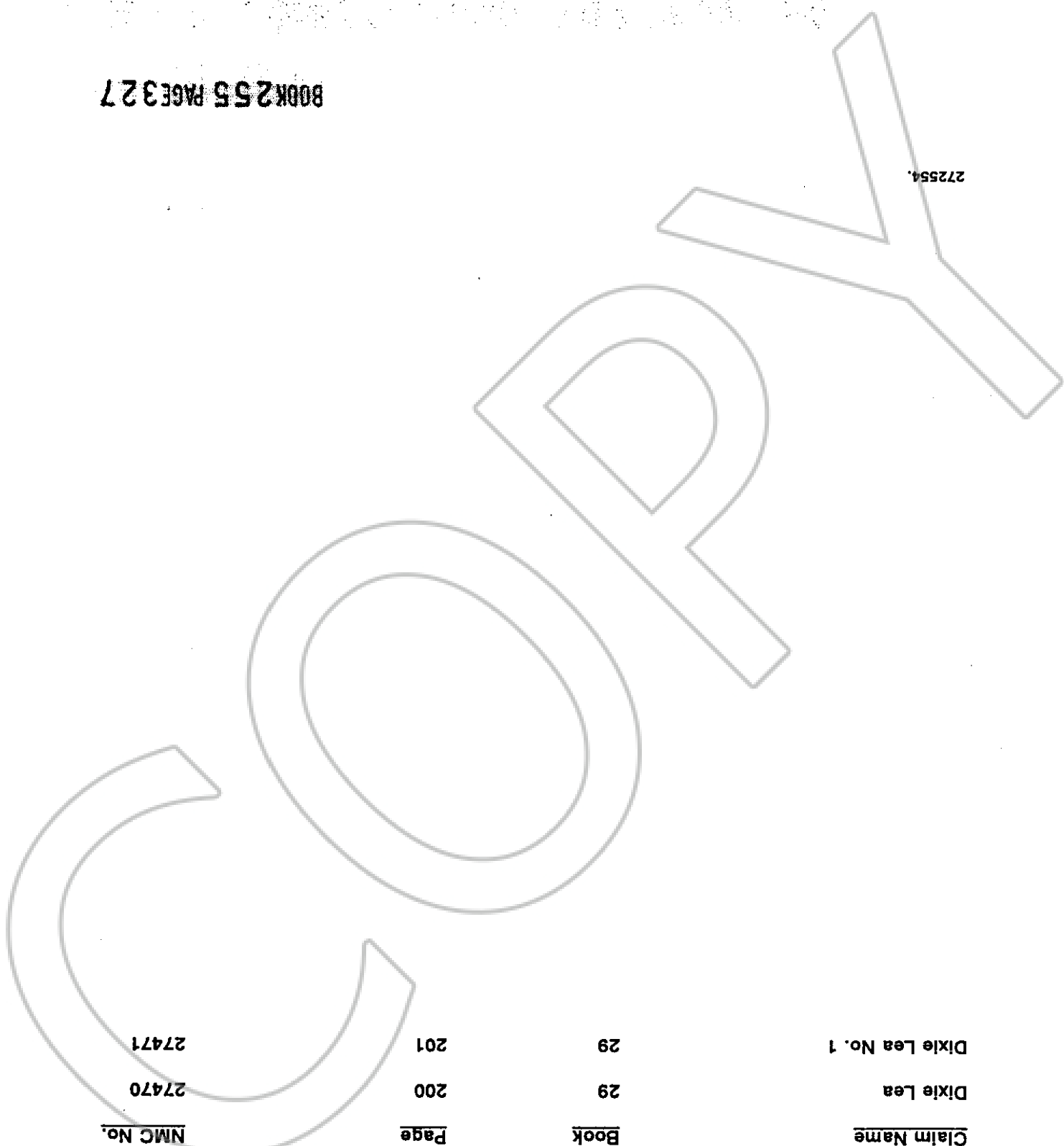
**EXHIBIT H  
DIXIE LEA CLAIMS**

As used in the Complaint to which this Exhibit is attached, "Dixie Lea Claims" means the following unpatented mining claims situated in Eureka County, Nevada.

<u>Claim Name</u>	<u>Book</u>	<u>Page</u>	<u>NMCA No.</u>
Dixie Lea	29	200	27470
Dixie Lea No. 1	29	201	27471

EUREKA COUNTY

NEVADA BLM



**BOOK 255 PAGE 327**

**EXHIBIT I  
HD CLAIMS AND VENT CLAIMS**

As used in the Complaint to which this Exhibit I is attached, "HD Claims" and "Vent Claims" means the following unpatented mining claims situated in Eureka County, Nevada.

<u>NEVADA BLM</u>	<u>EUREKA COUNTY</u>	<u>NEVADA BLM</u>
<u>NMC No.</u>	<u>Page</u>	<u>NMC No.</u>

BOOK 255 PAGE 328

<u>Claim Name</u>	<u>Book</u>	<u>Page</u>	<u>NMC No.</u>
HD 1	229	532	638603
HD 2	229	533	638604
HD 3	229	534	638605
HD 4	229	535	638606
HD 5	229	536	638607
HD 6	229	537	638608
HD 7	229	538	638609
HD 8	229	539	638610
HD 9	229	540	638611
HD 10	229	541	638612
HD 11	229	542	638613
HD 12	229	543	638614
HD 13	229	544	638615
HD 14	229	545	638616
HD 15	229	546	638617
HD 16	229	547	638618
HD 17	229	548	638619
HD 18	229	549	638620
HD 26	229	554	638625

272554

NEVADA BLM

NMC No.

677567

677568

677569

677570

EUREKA COUNTY

Page

34

35

36

37

Book

247

247

247

247

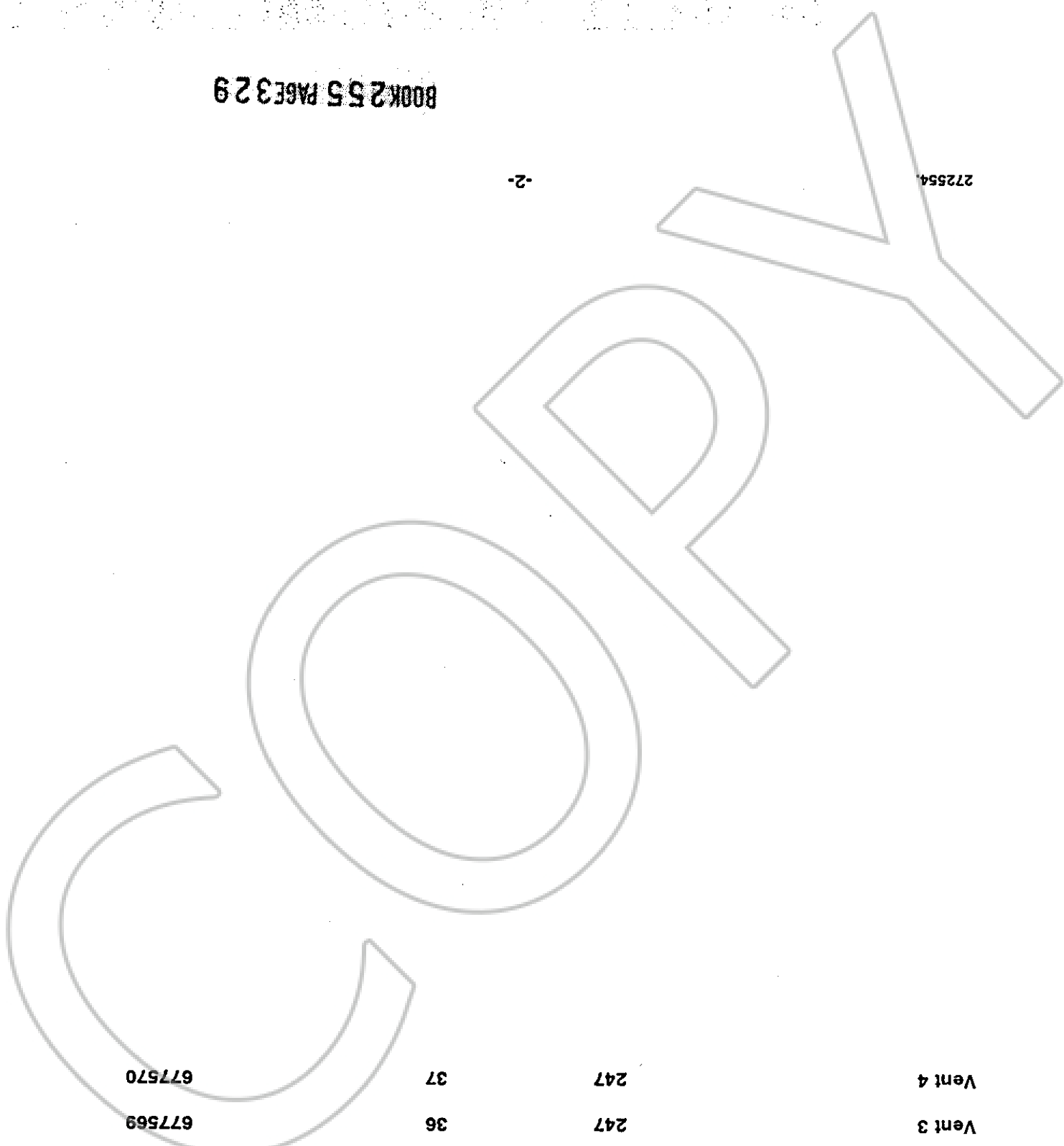
Vent 1

Vent 2

Vent 3

Vent 4

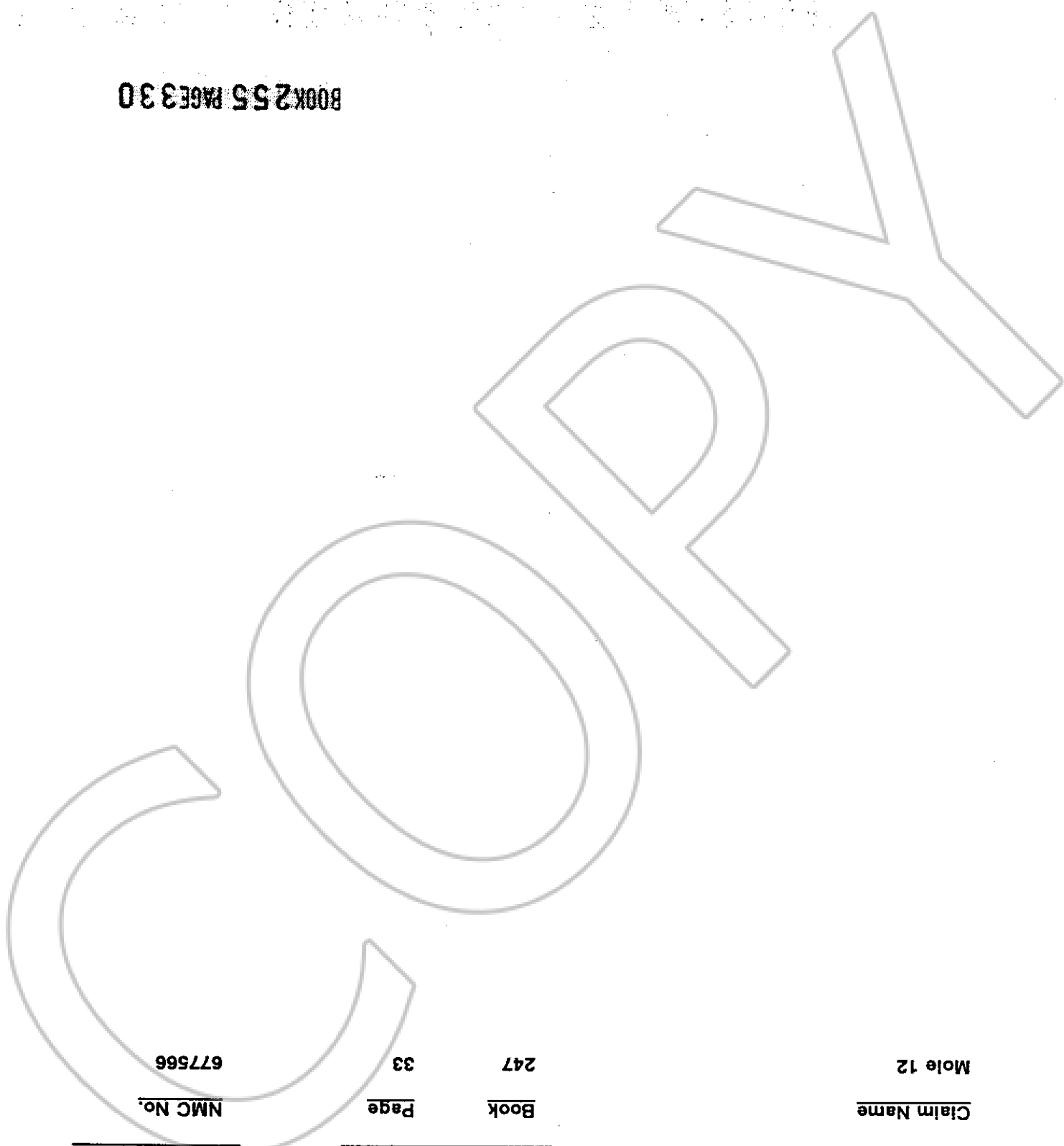
Claim Name



**EXHIBIT J  
MOLE CLAIM**

As used in the Complaint to which this Exhibit J is attached,  
"Mole Claim" means the following unpatented  
mining claim situated in Eureka County, Nevada.

<u>Claim Name</u>	<u>Book</u>	<u>Page</u>	<u>NMC No.</u>
Mole 12	247	33	677566
<u>EUREKA COUNTY</u>			<u>NEVADA BLM</u>



BOOK 255 PAGE 330

**EXHIBIT K  
DDC CLAIMS**

As used in the Complaint to which this Exhibit K is attached, "DDC Claims" means the following unpatented mining claims situated in Eureka County, Nevada.

<u>Claim Name</u>	<u>Book</u>	<u>Page</u>	<u>NMC No.</u>
DDC #3	143	144	364175
DDC #2	143	143	364174
DDC #1	143	142	364173
			<u>NEVADA BLM</u>
			<u>EUREKA COUNTY</u>

BOOK 255 PAGE 31

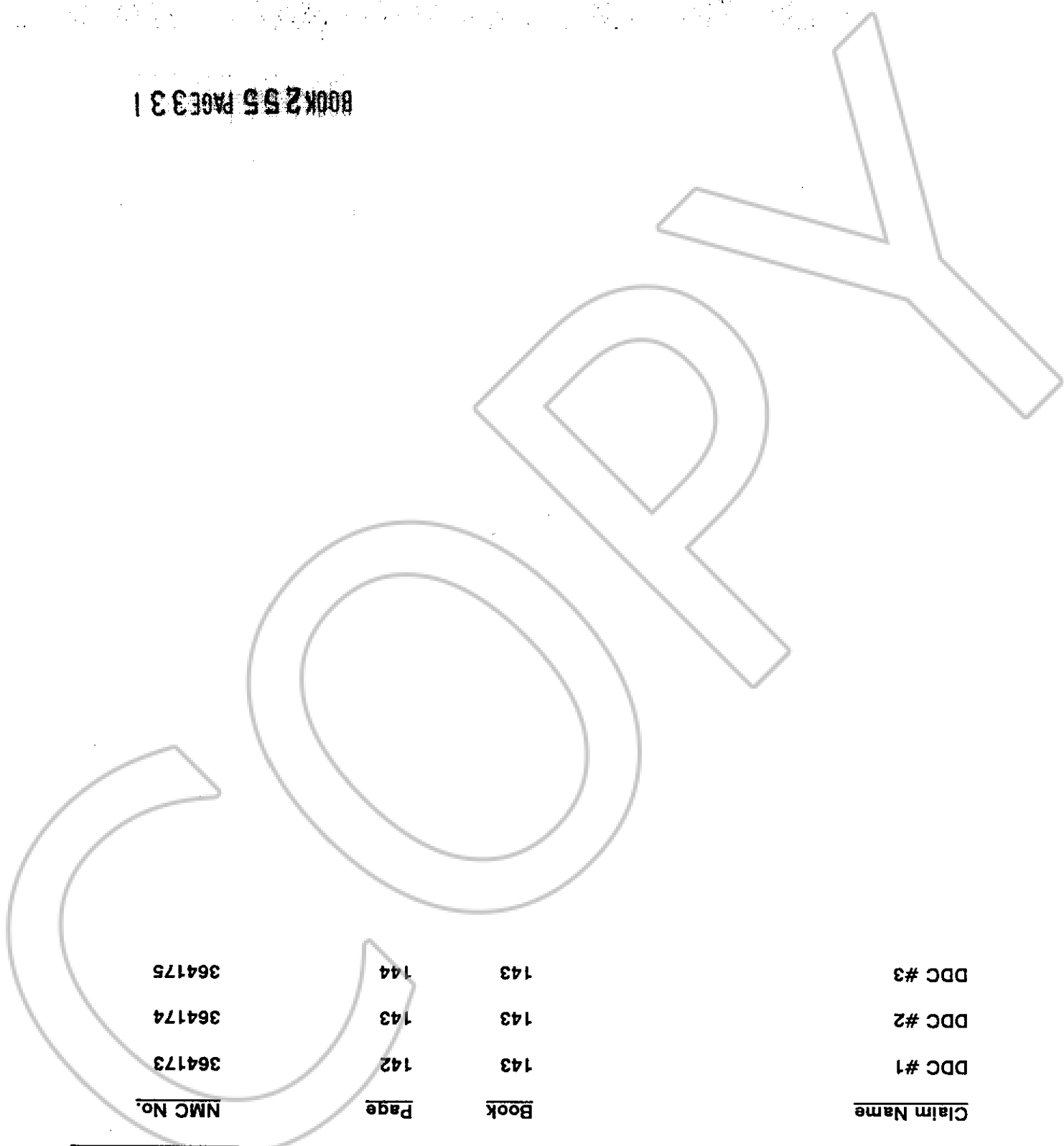




EXHIBIT L  
OTHER UNPATENTED MINING CLAIMS

(A) - Amended Locations

NEVADA BLM	EUREKA COUNTY		
<u>NMC No.</u>	<u>Page</u>	<u>Book</u>	<u>Claim Name</u>
11195	44	0	Yellow Rose No. 21
11154	385	54	Polar #1
11155	386	54	Polar #2
11156	387	54	Polar #3
11157	388	54	Polar #4
11158	389	54	Polar #5
11159	390	54	Polar #6
11160	391	54	Polar #7
11161	392	54	Polar #8
11162	393	54	Polar #9
11163	394	54	Polar #10
11164	395	54	Polar #11
11165	396	54	Polar #12
11166	397	54	Polar #13
11167	398	54	Polar #14
11168	399	54	Polar #15
11169	400	54	Polar #16
11170	401	54	Polar #17
11171	402	54	Polar #18
11172	403	54	Polar #19
11173	404	54	Polar #20
13741	318	62	RJV


BOOK 255 PAGE 332

Claim Name	Book	Page	NMC No.
Joe*	73	367	92823
Don*	73	368	92824
Junction	H	330	11445
BM #1	132	241	333061
BM #2	132	242	333062
BM #3	132	243	333063
BM #4	132	244	333064
BM #5	132	245	333065
BM #6	147	79	372458
BM #7	147	80	372459
BM #8	147	81	372460
BM 9	200	175	565082
BM 10	200	176	565083
BM 11	200	177	565084
BM 12	200	178	565085
BM 13	200	179	565086
BM 14	200	180	565087
BM 15	200	181	565088
BM 16	200	182	565089
BM 17	200	183	565090
BM 18	200	184	565091

\*These claims may be subject to a Royalty Quitclaim Deed of December 7, 1979, recorded in Book 77, Pages 577-78.

BOOK 255 PAGE 334

-3-



<u>Claim Name</u>	<u>Book</u>	<u>Page</u>	<u>NMC No.</u>
BM 19	200	185	565092
BM 20	205	456	574082
Discovery #1	205	458	574084
	208	491	574084
Discovery #2	208	490	588702

(A)

**EXHIBIT M  
BIG SIX CLAIMS**

As used in the Complaint to which this Exhibit M is attached, "Big Six Claims" means the following patented mining claims situated in Eureka County, Nevada.

Claim Name	Book	Page	Of	Patent No.	Survey No.
Bald Eagle	20	58	Deeds	946758	4527
Big Six No. 3	55	482	O.R.	783757	4332
Great Divide	20	57	Deeds	945439	4393
Holt	20	55	Deeds	881735	4422
July	20	54	Deeds	935874	4528

**EUREKA COUNTY**

BOOK 255 PAGE 316  
OFFICIAL RECORDS  
RECORDED AT THE REQUEST OF  
Erwin Thompson & Haschkeff  
93 NOV 15 AM 4:3

EUREKA COUNTY, NEVADA  
M.N. REBALANCE RECORDER  
FILE NO. 26.00

197997

274437

BOOK 255 PAGE 335