

BOOK 262 PAGE 357
 OFFICIAL RECORDS
 RECORDED AT THE REQUEST OF
Atlas
 63 DEC -6 A9:52
 EUREKA COUNTY, NEVADA
 M.N. REGALEATI, RECORDER
 FILE NO. **149623**

CERTIFICATE OF LOCATION - NEVADA

THE UNDERSIGNED, hereby certifies that ATLAS PRECIOUS METALS INC., by its Agent, the undersigned, does hereby locate the SL 1 Lode Mining Claim on this 16th day of September, 1993, situated in the unknown Mining District, Eureka County, Nevada.

Said Claim is located in the NE (NW) (Quarter) Section(s) 14 (13), Township 22 North, Range 50 East, Mt. Diablo P.M., and is more particularly described as follows, to wit:

- Beginning at the northeast corner post No. 1,
- Thence, 600 feet in a South direction to Post No. 2, marked - SE Cor SL 1
- Thence, 1500 feet in a West direction to Post No. 3, marked - SW Cor SL 1
- Thence, 600 feet in a North direction to Post No. 4, marked - NW Cor SL 1
- Thence, 1500 feet in a East direction to Post No. 1, marked - NE Cor SL 1

the point of beginning and all posts being 2" x 2" x 4' Wood Posts.

The number of linear feet claimed in length along the course of the vein from the point of discovery is 1490 feet in a West direction and 10 feet in a East direction, together with 300 feet on each side of the center of the vein or lode for the entire length of the claim.


The general course of the vein or lode is East and West

To the this Claim to the Public Survey, begin at the SW corner, Section 24, Township 22 North, Range 50 East, Mt. Diablo P.M., and bear East, 300 feet and North, 10430 feet to the northeast corner of this Claim.

The work of location consisted of making the maps as provided in NRS 517.040.

Dated November 30 A.D., 1993, and filed in duplicate.

Atlas Precious Metals Inc.
 370 Seventeenth Street, Suite 3150
 Denver, Colorado 80202-5631

By  Its Agent


STATE OF COLORADO)
) ss.)
 COUNTY OF DENVER)

Sworn to and acknowledged before me this 30th day of November, 1993, by Gregg B. Shafter as Agent for Atlas Precious Metals Inc.

Connie L. Martinez
 Notary

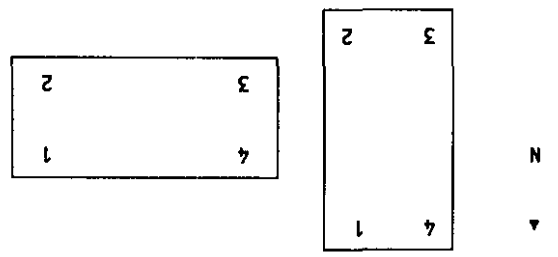
149623

My Commission Expires: 8-24-94



BOOK 262 PAGE 357

C:\WP51\SHAFTE\FORMS\CERTLOC.FM



BOOK 262 PAGE 358
OFFICIAL RECORDS
RECORDED AT THE REQUEST OF

Atlas
63 DEC -6 A9 52

EUREKA COUNTY, NEVADA
M.N. REBALEATI, RECORDER
FILE NO. FEE \$7.50

149624

3	4
2	1

3	4
2	1

CERTIFICATE OF LOCATION - NEVADA

THE UNDERSIGNED, hereby certifies that ATLAS PRECIOUS METALS INC., by its Agent, the undersigned, does hereby locate the SL 2 Lode Mining Claim on this 16th day of September, 1993, situated in the unknown Mining District, Eureka County, Nevada.

Said Claim is located in the 11W (Quarter) Section(s) 13, Township 22 North, Range 50 East, Mt. Diablo P.M., and is more particularly described as follows, to wit:

Beginning at the northeast corner post No. 1,

- Then, 600 feet in a South direction to Post No. 2, marked - SE Cor SL 2
- Then, 1500 feet in a West direction to Post No. 3, marked - SW Cor SL 2
- Then, 600 feet in a North direction to Post No. 4, marked - NW Cor SL 2
- Then, 1500 feet in a East direction to Post No. 1, marked - NE Cor SL 2

the point of beginning and all posts being 2" x 2" x 4' Wood Posts.

The number of linear feet claimed in length along the course of the vein from the point of discovery is 10 feet in a West direction and 1490 feet in a East direction, together with 300 feet on each side of the center of the vein or lode for the entire length of the claim.

The general course of the vein or lode is East and West

To tie this Claim to the Public Survey, begin at the SW corner, Section 24, Township 22 North, Range 50 East, Mt. Diablo P.M., and bear East, 1800 feet and North, 10,430 feet to the northeast corner of this Claim.

The work of location consisted of making the maps as provided in NRS 517.040.

Dated November 30 A.D., 1993, and filed in duplicate.

Atlas Precious Metals Inc.
370 Seventeenth Street, Suite 3150
Denver, Colorado 80202-5631

[Signature]
By _____
Its Agent

STATE OF COLORADO)
) ss.)
COUNTY OF DENVER)

Sworn to and acknowledged before me this 30th day of November, 1993, by Gregg B. Shafter as Agent for Atlas Precious Metals Inc.

[Signature]
Notary

C:\WP51\SHAFTER\FORMS\CERTLOC.FM

My Commission Expires: 8-24-94

149624



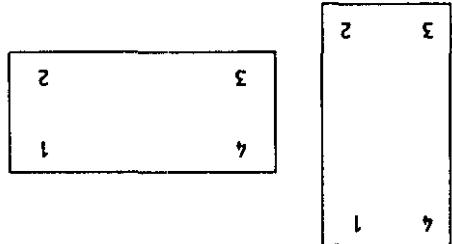
BOOK 262 PAGE 358

BOOK 262 PAGE 359
 OFFICIAL RECORDS
 RECORDED AT THE REQUEST OF

Atlas
 '93 DEC -6 A9 52

EUREKA COUNTY, NEVADA
 M.N. REBALEATI, RECORDER
 FILE NO. 950

149625



CERTIFICATE OF LOCATION - NEVADA

THE UNDERSIGNED, hereby certifies that ATLAS PRECIOUS METALS INC., by its Agent, the undersigned, does hereby locate the SL 3 Lode Mining Claim on this 16th day of September, 1993, situated in the unknown Mining District, Eureka County, Nevada.

Said Claim is located in the NE (W4) (Quarter) Section(s) 14, (13), Township 22 North, Range 50 East, Mt. Diablo P.M., and is more particularly described as follows, to wit:

- Then, 600 feet in a South direction to Post No. 2, marked - SE Cor. SL 3
- Then, 1500 feet in a West direction to Post No. 3, marked - SW Cor. SL 3
- Then, 600 feet in a North direction to Post No. 4, marked - NW Cor. SL 3
- Then, 1500 feet in a East direction to Post No. 1, marked - NE Cor. SL 3

the point of beginning and all posts being 2" x 2" x 4' Wood Posts.

The number of linear feet claimed in length along the course of the vein from the point of discovery is 1490 feet in a West direction and 10 feet in a East direction, together with 300 feet on each side of the center of the vein or lode for the entire length of the claim.

The general course of the vein or lode is East and West

To the Claim to the Public Survey, begin at the SW corner, Section 24, Township 22 North, Range 50 East, Mt. Diablo P.M., and bear East 300 feet and North 9830 feet to the northeast corner of this Claim.

The work of location consisted of making the maps as provided in NRS 517.040.

Dated November 30 A.D., 1993, and filed in duplicate.

Atlas Precious Metals Inc.
 370 Seventeenth Street, Suite 3150
 Denver, Colorado 80202-5631

By [Signature]
 His Agent

STATE OF COLORADO)
) ss.
 COUNTY OF DENVER)

Sworn to and acknowledged before me this 30th day of November, 1993, by Gregg B. Shafter, as Agent for Atlas Precious Metals Inc.

[Signature]
 Notary

My Commission Expires: 8-24-94

CAWP515HAFTRFORMMSJCERTLOC.FM

149625

BOOK 262 PAGE 359



BOOK 262 PAGE 360
 OFFICIAL RECORDS
 RECORDED AT THE REQUEST OF

Allen

DEC -6 A9:52

EUREKA COUNTY, NEVADA
 M.N. REBALEATI, RECORDER
 FILE NO. *950*

149626

3	4
2	1

3	4
2	1

N

CERTIFICATE OF LOCATION - NEVADA

THE UNDERSIGNED, hereby certifies that ATLAS PRECIOUS METALS INC., by its Agent, the undersigned, does hereby locate the SL 4 Lode Mining Claim on this 16th day of September, 1993, situated in the unknown Mining District, Eureka County, Nevada.

Said Claim is located in the N4 (Quarter) Section(s) 13, Township 22 North, Range 50 East, Mt. Diablo P.M., and is more particularly described as follows, to wit:

- Then, 600 feet in a South direction to Post No. 2, marked - SE Cor SL 4
- Then, 1500 feet in a West direction to Post No. 3, marked - SW Cor SL 4
- Then, 600 feet in a North direction to Post No. 4, marked - NW Cor SL 4
- Then, 1500 feet in a East direction to Post No. 1, marked - NE Cor SL 4

the point of beginning and all posts being 2" x 2" x 4' Wood Posts.

The number of linear feet claimed in length along the course of the vein from the point of discovery is 10 feet in a West direction and 1490 feet in a East direction, together with 300 feet on each side of the center of the vein or lode for the entire length of the claim.

The general course of the vein or lode is East and West.

To the Claim to the Public Survey, begin at the SW corner, Section 24, Township 22 North, Range 50 East, Mt. Diablo P.M., and bear East, 1800 feet and North, 9830 feet to the northeast corner of this Claim.

The work of location consisted of making the maps as provided in NRS 517.040.

Dated November 30 A.D., 1993, and filed in duplicate.

Atlas Precious Metals Inc.
 370 Seventeenth Street, Suite 3150
 Denver, Colorado 80202-5631

By [Signature]
 Its Agent

STATE OF COLORADO)
) ss.
 COUNTY OF DENVER)

Sworn to and acknowledged before me this 30th day of November, 1993, by Gregg B. Shafter, as Agent for Atlas Precious Metals Inc.

[Signature]
 Notary

My Commission Expires: 8-24-94

149626

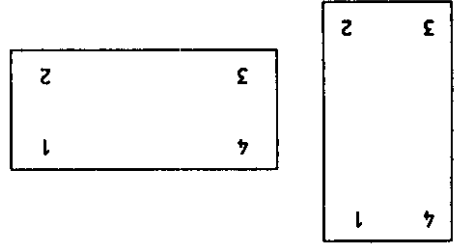
C:\WP51\HAFTR\FORMS\CERTLOC.FM

BOOK 262 PAGE 360



BOOK 262 PAGE 361
 OFFICIAL RECORDS
 RECORDED AT THE REQUEST OF
Atlas
 63 DEC -6 A9 52
 EUREKA COUNTY, NEVADA
 M.N. REBAL. AT. RECORDER
 FILE NO. 149627

149627



CERTIFICATE OF LOCATION - NEVADA

THE UNDERSIGNED, hereby certifies that ATLAS PRECIOUS METALS INC., by its Agent, the undersigned, does hereby locate the SL 5 Lode Mining Claim on this 16th day of September, 1993, situated in the unknown Mining District, Eureka County, Nevada.

Said Claim is located in the NE (NW) (Quarter) Section(s) 14 (13), Township 22 North, Range 50 East, Mt. Diablo P.M., and is more particularly described as follows, to wit:

- Then, 600 feet in a South direction to Post No. 2, marked - SE Cor SL 5
- Then, 1500 feet in a West direction to Post No. 3, marked - SW Cor SL 5
- Then, 600 feet in a North direction to Post No. 4, marked - NW Cor SL 5
- Then, 1500 feet in a East direction to Post No. 1, marked - NE Cor SL 5

the point of beginning and all posts being 2" x 2" x 4' Wood Posts.

The number of linear feet claimed in length along the course of the vein from the point of discovery is 1490 feet in a West direction and 10 feet in a East direction, together with 300 feet on each side of the center of the vein or lode for the entire length of the claim.

The general course of the vein or lode is East and West.

To the this Claim to the Public Survey, begin at the SW corner, Section 24, Township 22 North, Range 50 East, Mt. Diablo P.M., and bear East, 320 feet and North, 9230 feet to the northeast corner of this Claim.

The work of location consisted of making the maps as provided in NRS 517.040.

Dated November 30 A.D., 1993, and filed in duplicate.

Atlas Precious Metals Inc.
 370 Seventeenth Street, Suite 3150
 Denver, Colorado 80202-5631

By [Signature]
 Its Agent

STATE OF COLORADO)
) ss.
 COUNTY OF DENVER)


Sworn to and acknowledged before me this 30th day of November, 1993, by Gregg B. Shafter as Agent for Atlas Precious Metals Inc.

[Signature]
 Notary

My Commission Expires: 2-24-94

149627

BOOK 262 PAGE 361



C:\WP51\SHAFTER\FORMS\CERTLOC.FM

BOOK 262 PAGE 362
 OFFICIAL RECORDS
 RECORDED AT THE REQUEST OF

Atlas

63 DEC -6 A9 52

EUREKA COUNTY, NEVADA
 M.N. REBALEATI, RECORDER
 FILE NO. *FEES \$9.50*

149628

CERTIFICATE OF LOCATION - NEVADA

THE UNDERSIGNED, hereby certifies that ATLAS PRECIOUS METALS INC., by its Agent, the undersigned, does hereby locate the SL 6 Lode Mining Claim on this 16th day of September, 1993, situated in the unknown Mining District, Eureka County, Nevada.

Said Claim is located in the NW (Quarter) Section(s) 13, Township 22 North, Range 50 East, Mt. Diablo P.M., and is more particularly described as follows, to wit:

- Then, 600 feet in a South direction to Post No. 2, marked - SE Cor. SL 6
- Then, 1500 feet in a West direction to Post No. 3, marked - SW Cor. SL 6
- Then, 600 feet in a North direction to Post No. 4, marked - NW Cor. SL 6
- Then, 1500 feet in a East direction to Post No. 1, marked - NE Cor. SL 6

the point of beginning and all posts being 2" x 2" x 4' Wood Posts.

The number of linear feet claimed in length along the course of the vein from the point of discovery is 10 feet in a West direction and 1490 feet in a East direction, together with 300 feet on each side of the center of the vein or lode for the entire length of the claim.

The general course of the vein or lode is East and West

To the this Claim to the Public Survey, begin at the SW corner, Section 24, Township 22 North, Range 50 East, Mt. Diablo P.M., and bear East, 1800 feet and North, 930 feet to the northeast corner of this Claim.

The work of location consisted of making the maps as provided in NRS 517.040.

Dated November 30 A.D., 1993, and filed in duplicate.

Atlas Precious Metals Inc.
 370 Seventeenth Street, Suite 3150
 Denver, Colorado 80202-5631

By [Signature]
 Its Agent

STATE OF COLORADO)
) ss.)
 COUNTY OF DENVER)

Sworn to and acknowledged before me this 30th day of November, 1993, by Gregg B. Shafter, as Agent for Atlas Precious Metals Inc.

[Signature]
 Notary


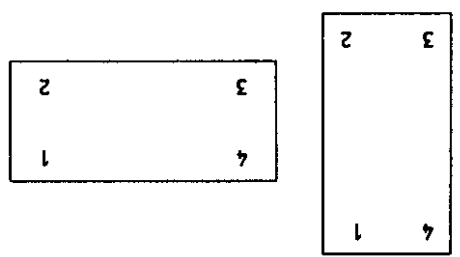
My Commission Expires: 8-24-94

149628

BOOK 262 PAGE 362



C:\WP51\HAFTR\FORMS\CERTLOC.FM

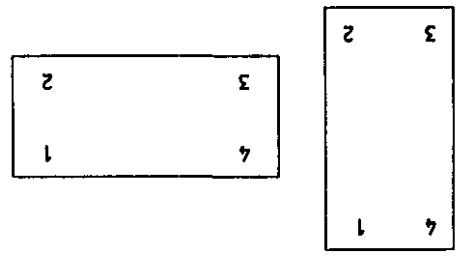


BOOK 262 PAGE 363
 OFFICIAL RECORDS
 RECORDED AT THE REQUEST OF

Atlas
 93 DEC -6 A9 52

EUREKA COUNTY, NEVADA
 M.N. REBALEATI, RECORDER
 FILE NO. FEE \$ 9.50

149629



CERTIFICATE OF LOCATION - NEVADA

THE UNDERSIGNED, hereby certifies that ATLAS PRECIOUS METALS INC., by its Agent, the undersigned, does hereby locate the SL 7 Lode Mining Claim on this 16th day of September, 1993, situated in the unknown Mining District, Eureka County, Nevada.

Said Claim is located in the NE (NW) (Quarter) Section(s) 14(13), Township 22 North, Range 50 East, Mt. Diablo P.M., and is more particularly described as follows, to wit:

- Then, 600 feet in a South direction to Post No. 2, marked - SE Cor SL 7
- Then, 1500 feet in a West direction to Post No. 3, marked - SW Cor SL 7
- Then, 600 feet in a North direction to Post No. 4, marked - NW Cor SL 7
- Then, 1500 feet in a East direction to Post No. 1, marked - NE Cor SL 7

the point of beginning and all posts being 2" x 2" x 4' Wood Posts.

The number of linear feet claimed in length along the course of the vein from the point of discovery is 1490 feet in a West direction and 10 feet in a East direction, together with 300 feet on each side of the center of the vein or lode for the entire length of the claim.

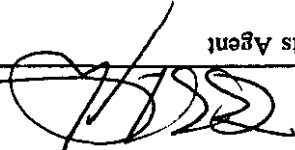
The general course of the vein or lode is East and West

To the this Claim to the Public Survey, begin at the SW corner, Section 24, Township 22 North, Range 50 East, Mt. Diablo P.M., and bear East 300 feet and North 8630 feet to the northeast corner of this Claim.

The work of location consisted of making the maps as provided in NRS 517.040.

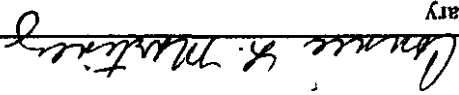
Dated November 30 A.D., 1993, and filed in duplicate.

Atlas Precious Metals Inc.
 370 Seventeenth Street, Suite 3150
 Denver, Colorado 80202-5631

By  Its Agent

STATE OF COLORADO)
) ss.)
 COUNTY OF DENVER)

Sworn to and acknowledged before me this 30th day of November, 1993, by Greg B. Shafter, as Agent for Atlas Precious Metals Inc.

 Notary

C:\WP51\SHAFTE\FORMS\CERTLOC.FM

149629

BOOK 262 PAGE 363



My Commission Expires: 2-24-94

BOOK 262 PAGE 364
 OFFICIAL RECORDS
 RECORDED AT THE REQUEST OF
Atlas
 63 DEC -6 A9:52
 EUREKA COUNTY, NEVADA
 M.M. REBALEATI, RECORDER
 E.H.F. AN. FEE \$9.50
149630

CERTIFICATE OF LOCATION - NEVADA

THE UNDERSIGNED, hereby certifies that ATLAS PRECIOUS METALS INC., by its Agent, the undersigned, does hereby locate the SL 8 Lode Mining Claim on this 16th day of September, 1993, situated in the unknown Mining District, Eureka County, Nevada.

Said Claim is located in the NW (Quarter) Section(s) 13, Township 22 North, Range 50 East, Mt. Diablo P.M., and is more particularly described as follows, to wit:

- Then, 600 feet in a South direction to Post No. 2, marked - SE Cor SL 8
- Then, 1500 feet in a West direction to Post No. 3, marked - SW Cor SL 8
- Then, 600 feet in a North direction to Post No. 4, marked - NW Cor SL 8
- Then, 1500 feet in a East direction to Post No. 1, marked - NE Cor SL 8

the point of beginning and all posts being 2" x 2" x 4' Wood Posts.

The number of linear feet claimed in length along the course of the vein from the point of discovery is 10 feet in a West direction and 1490 feet in a East direction, together with 300 feet on each side of the center of the vein or lode for the entire length of the claim.

The general course of the vein or lode is East and West

To the this Claim to the Public Survey, begin at the SW corner, Section 24, Township 22 North, Range 50 East, Mt. Diablo P.M., and bear East, 1800 feet and North, 8630 feet to the northeast corner of this Claim.

The work of location consisted of making the maps as provided in NRS 517.040.

Dated November 30 A.D., 1993, and filed in duplicate.

Atlas Precious Metals Inc.
 370 Seventeenth Street, Suite 3150
 Denver, Colorado 80202-5631

By [Signature]
 Its Agent

STATE OF COLORADO)
) ss.
 COUNTY OF DENVER)

Sworn to and acknowledged before me this 30th day of November, 1993, by Gregg B. Shafter as Agent for Atlas Precious Metals Inc.

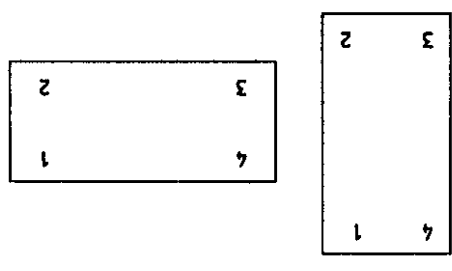
[Signature]
 Notary

My Commission Expires: 2-24-94

C:\WP51\SHAFTE\FORMS\CERTLOC.FM

149630

BOOK 262 PAGE 364





149631

C:\WP51\SHAFTE\FORMS\CERTLOC.FM

My Commission Expires: 2-24-94

Notary
Connie L. Martinez

Sworn to and acknowledged before me this 30th day of November, 1993, by Gregg B. Shafter as Agent for Atlas Precious Metals Inc.

STATE OF COLORADO)
) ss. COUNTY OF DENVER)

Atlas Precious Metals Inc.
370 Seventeenth Street, Suite 3150
Denver, Colorado 80202-5631
By [Signature]
Its Agent

Dated November 30, A.D., 1993, and filed in duplicate.

The work of location consisted of making the maps as provided in NRS 517.040.

To tie this Claim to the Public Survey, begin at the NE corner, Section 23, Township 22 North, Range 50 East, Mt. Diablo P.M., and bear West, 2400 feet and North, 592 feet to the northeast corner of this Claim.

The number of linear feet claimed in length along the course of the vein from the point of discovery is 1490 feet in a North direction and 10 feet in a South direction, together with 300 feet on each side of the center of the vein or lode for the entire length of the claim.

The general course of the vein or lode is North and South.

Beginning at the northeast corner post No. 1, 1500 feet in a South direction to Post No. 2, marked - SE Cor SL 9. Then, 600 feet in a West direction to Post No. 3, marked - SW Cor SL 9. Then, 1500 feet in a North direction to Post No. 4, marked - NW Cor SL 9. Then, 600 feet in a East direction to Post No. 1, marked - NE Cor SL 9.

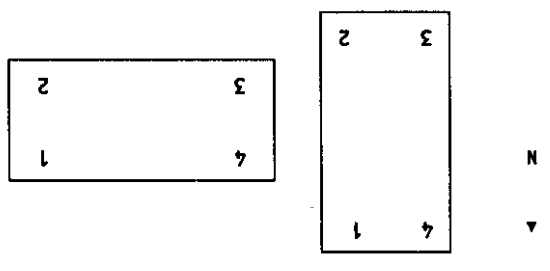
Said Claim is located in the SE 1/4 (NE 1/4) (Quarter) Section(s) 11, (14), Township 22 North, Range 50 East, Mt. Diablo P.M., and is more particularly described as follows, to wit:

THE UNDERSIGNED, hereby certifies that ATLAS PRECIOUS METALS INC., by its Agent, the undersigned, does hereby locate the SL 9 Lode Mining Claim on this 17th day of September, 1993, situated in the unknown Mining District, Eureka County, Nevada.

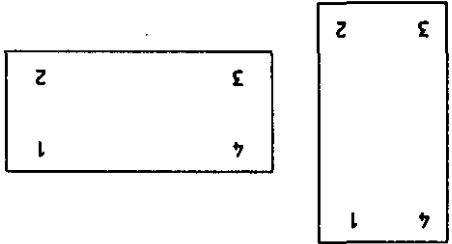
CERTIFICATE OF LOCATION - NEVADA

BOOK 262 PAGE 365
OFFICIAL RECORDS
RECORDED AT THE REQUEST OF
Atlas
63 DEC -6 A9:53
EUREKA COUNTY, NEVADA
M.N. REBALEATI, RECORDER
FILE NO. FEE \$9.50

149631



BOOK 262 PAGE 366
 OFFICIAL RECORDS
 RECORDED AT THE REQUEST OF
Atlas
 66. DEC -6 A9:53
 EUREKA COUNTY, NEVADA
 M.N. REBALEATI, RECORDER
 FILE NO. FEE \$ 9.50
149632



CERTIFICATE OF LOCATION - NEVADA

THE UNDERSIGNED, hereby certifies that ATLAS PRECIOUS METALS INC., by its Agent, the undersigned, does hereby locate the SL 10 Lode Mining Claim on this 17th day of September, 1993, situated in the unknown Mining District, Eureka County, Nevada.

Said Claim is located in the SE 1/4 (NE) (Quarter) Section(s) 11, (14), Township 22 North, Range 50 East, Mt. Diablo P.M., and is more particularly described as follows, to wit:

Beginning at the northeast corner post No. 1,
 Then, 1500 feet in a South direction to Post No. 2, marked - SE Cor SL 10
 Then, 600 feet in a West direction to Post No. 3, marked - SW Cor SL 10
 Then, 1500 feet in a North direction to Post No. 4, marked - NW Cor SL 10
 Then, 600 feet in a East direction to Post No. 1, marked - NE Cor SL 10

the point of beginning and all posts being 2" x 2" x 4" Wood Posts.

The number of linear feet claimed in length along the course of the vein from the point of discovery is 1490 feet in a North direction and 10 feet in a South direction, together with 300 feet on each side of the center of the vein or lode for the entire length of the claim.

The general course of the vein or lode is North and South

To tie this Claim to the Public Survey, begin at the NE corner, Section 23, Township 22 North, Range 50 East, Mt. Diablo P.M., and bear West, 1800 feet and North, 5970 feet to the northeast corner of this Claim.

The work of location consisted of making the maps as provided in NRS 517.040.

Dated November 30 A.D., 1993, and filed in duplicate.

Atlas Precious Metals Inc.
 370 Seventeenth Street, Suite 3150
 Denver, Colorado 80202-5631

By [Signature]
 His Agent

STATE OF COLORADO)
) ss.
 COUNTY OF DENVER)

Sworn to and acknowledged before me this 30th day of November, 1993, by Gregg B. Shafter, as Agent for Atlas Precious Metals Inc.

Connie A. Martinez
 Notary

149632

2-24-94

My Commission Expires:

C:\WP51\SHAFTE\FORMS\CENTLOC.FM

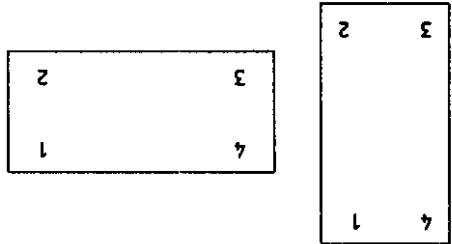
BOOK 262 PAGE 366



BOOK 262 PAGE 367
OFFICIAL RECORDS
RECORDED AT THE REQUEST OF

Atlas
93 DEC -6 A9 53

EUREKA COUNTY, NEVADA
M.N. REBALEATI, RECORDER
FILE NO. 149633
FEE \$ 9.50



CERTIFICATE OF LOCATION - NEVADA

THE UNDERSIGNED, hereby certifies that ATLAS PRECIOUS METALS INC., by its Agent, the undersigned, does hereby locate the SL II Lode Mining Claim on this 17th day of September, 1993, situated in the unknown Mining District, Eureka County, Nevada.

Said Claim is located in the SE (NE) (Quarter) Section(s) 11 (14), Township 22 North, Range 50 East, Mt. Diablo P.M., and is more particularly described as follows, to wit:

Beginning at the northeast corner post No. 1,

- 1500 feet in a South direction to Post No. 2, marked - SE Cor. SL II
- 600 feet in a West direction to Post No. 3, marked - SW Cor. SL II
- 1500 feet in a North direction to Post No. 4, marked - NW Cor. SL II
- 600 feet in a East direction to Post No. 1, marked - NE Cor. SL II

the point of beginning and all posts being 2" x 2" x 4" Wood Posts.

The number of linear feet claimed in length along the course of the vein from the point of discovery is 1490 feet in a North direction and 10 feet in a South direction, together with 300 feet on each side of the center of the vein or lode for the entire length of the claim.

The general course of the vein or lode is North and South

To tie this Claim to the Public Survey, begin at the NE corner, Section 23, Township 22 North, Range 50 East, Mt. Diablo P.M., and bear West, 1200 feet and North, 5970 feet to the northeast corner of this Claim.

The work of location consisted of making the maps as provided in NRS 517.040.

Dated November 30 A.D., 1993, and filed in duplicate.

Atlas Precious Metals Inc.
370 Seventeenth Street, Suite 3150
Denver, Colorado 80202-5631

By [Signature] Its Agent

STATE OF COLORADO)
) ss.)
COUNTY OF DENVER)

Sworn to and acknowledged before me this 30th day of November, 1993, by Gregg B. Shafter, as Agent for Atlas Precious Metals Inc.

My Commission Expires: 8-24-94

149633

Notary

[Signature]



BOOK 262 PAGE 368
 OFFICIAL RECORDS
 RECORDED AT THE REQUEST OF
Atlas
 '63 DEC -6 A9 53
 EUREKA COUNTY, NEVADA
 M.N. REBALEATI, RECORDER
 FILE NO. **149634**

CERTIFICATE OF LOCATION - NEVADA

THE UNDERSIGNED, hereby certifies that ATLAS PRECIOUS METALS INC., by its Agent, the undersigned, does hereby locate the SL 12 Lode Mining Claim on this 17th day of September, 1993, situated in the unknown Mining District, Eureka County, Nevada.

Said Claim is located in the NE (Quarter) Section(s) 14 Township 22 North, Range 50 East, Mt. Diablo P.M., and is more particularly described as follows, to wit:

- Then, 1500 feet in a South direction to Post No. 2, marked - SE Cor. SL 12
- Then, 600 feet in a West direction to Post No. 3, marked - SW Cor. SL 12
- Then, 1500 feet in a North direction to Post No. 4, marked - NW Cor. SL 12
- Then, 600 feet in a East direction to Post No. 1, marked - NE Cor. SL 12

the point of beginning and all posts being 2" x 2" x 4' Wood Posts.

The number of linear feet claimed in length along the course of the vein from the point of discovery is 1490 feet in a North direction and 10 feet in a South direction, together with 300 feet on each side of the center of the vein or lode for the entire length of the claim.

The general course of the vein or lode is North and South

To tie this Claim to the Public Survey, begin at the NE corner, Section 23, Township 22 North, Range 50 East, Mt. Diablo P.M., and bear West 1120 feet and North 4750 feet to the northeast corner of this Claim.

The work of location consisted of making the maps as provided in NRS 517.040.

Dated November 30 A.D., 1993, and filed in duplicate.

Atlas Precious Metals Inc.
 370 Seventeenth Street, Suite 3150
 Denver, Colorado 80202-5631

By [Signature] Its Agent

STATE OF COLORADO)
) ss.)
 COUNTY OF DENVER)

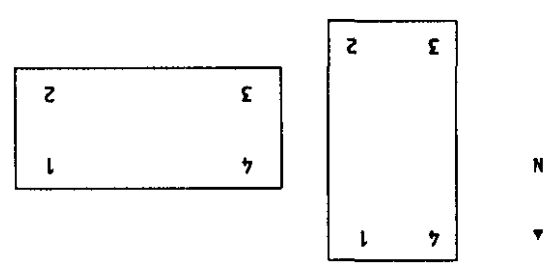
Sworn to and acknowledged before me this 30th day of November, 1993, by Gregg B. Shafter as Agent for Atlas Precious Metals Inc.

[Signature]
 Notary
149634

My Commission Expires: 8-24-94

C:\WP51\SHAFTE\FORMS\CERTLOC.FM

BOOK 262 PAGE 368



BOOK 262 PAGE 369
 OFFICIAL RECORDS
 RECORDED AT THE REQUEST OF
 Atlas
 '93 DEC -6 A9 53
 EUREKA COUNTY, NEVADA
 M.N. REBALEATI, RECORDER
 FILE NO. 149635
 FEE \$9.50

CERTIFICATE OF LOCATION - NEVADA

THE UNDERSIGNED, hereby certifies that ATLAS PRECIOUS METALS INC., by its Agent, the undersigned, does hereby locate the SL 22 Lode Mining Claim on this 16th day of November, 1993, situated in the unknown Mining District, Eureka County, Nevada.

Said Claim is located in the SE(SW)NW(NE) (Quarter) Section(s) 11(12)13(14), Township 22 North Range 50 East, Mt. Diablo P.M., and is more particularly described as follows, to wit:

Beginning at the northeast corner post No. 1,

Then, 600 feet in a South direction to Post No. 2, marked - SE Cor SL 22

Then, 1500 feet in a West direction to Post No. 3, marked - SW Cor SL 22

Then, 600 feet in a North direction to Post No. 4, marked - NW Cor SL 22

Then, 1500 feet in a East direction to Post No. 1, marked - NE Cor SL 22

the point of beginning and all posts being 2" x 2" x 4" Wood Posts.

The number of linear feet claimed in length along the course of the vein from the point of discovery is 1480 feet in a West direction and 20 feet in a East direction, together with 200 feet on each side of the center of the vein or lode for the entire length of the claim.

The general course of the vein or lode is East and West

To tie this Claim to the Public Survey, begin at the SW corner, Section 24, Township 22 North, Range 50 East, Mt. Diablo P.M., and bear East, 300 feet and North, 10,830 feet to the northeast corner of this Claim.

The work of location consisted of making the maps as provided in NRS 517.040.

Dated November 30 A.D., 1993, and filed in duplicate.

Atlas Precious Metals Inc.
 370 Seventeenth Street, Suite 3150
 Denver, Colorado 80202-5631

By [Signature]
 Its Agent

STATE OF COLORADO)
) ss.)
 COUNTY OF DENVER)

Sworn to and acknowledged before me this 30th day of November, 1993, by Gregg B. Shafter as Agent for Atlas Precious Metals Inc.

[Signature]
 Notary

My Commission Expires: 8-24-94 149635

C:\WP51\SHAFTER\FORMS\CERTLOC.FM

BOOK 262 PAGE 369



3	4
2	1

3	4
2	1

N

149636
 DEC - 6 9 - 53
 66.

EUREKA COUNTY, NEVADA
 M.N. REALEATI. RECORDER
 FILE NO. FEE \$ 950

CERTIFICATE OF LOCATION - NEVADA

THE UNDERSIGNED, hereby certifies that ATLAS PRECIOUS METALS INC., by its Agent, the undersigned, does hereby locate the SL 23 Lode Mining Claim on this 16th day of November, 1993, situated in the unknown Mining District, Eureka County, Nevada.

Said Claim is located in the SW (NW) (Quarter) Section(s) 12(13), Township 22 North, Range 50 East, Mt. Diablo P.M., and is more particularly described as follows, to wit:

- Beginning at the northeast corner post No. 1,
- Then, 600 feet in a South direction to Post No. 2, marked - SE Cor SL 23
- Then, 1500 feet in a West direction to Post No. 3, marked - SW Cor SL 23
- Then, 600 feet in a North direction to Post No. 4, marked - NW Cor SL 23
- Then, 1500 feet in a East direction to Post No. 1, marked - NE Cor SL 23

the point of beginning and all posts being 2" x 2" x 4' Wood Posts.

The number of linear feet claimed in length along the course of the vein from the point of discovery is 20 feet in a West direction and 1480 feet in a East direction, together with 200 feet on each side of the center of the vein or lode for the entire length of the claim.

The general course of the vein or lode is East and West

To the this Claim to the Public Survey, begin at the SW corner, Section 24, Township 22 North, Range 50 East, Mt. Diablo P.M., and bear East, 1800 feet and North, 10,850 feet to the northeast corner of this Claim.

The work of location consisted of making the maps as provided in NRS 517.040.

Dated November 30 A.D., 1993, and filed in duplicate.

Atlas Precious Metals Inc.
 370 Seventeenth Street, Suite 3150
 Denver, Colorado 80202-5631

By [Signature] Its Agent

STATE OF COLORADO)
) ss.
 COUNTY OF DENVER)

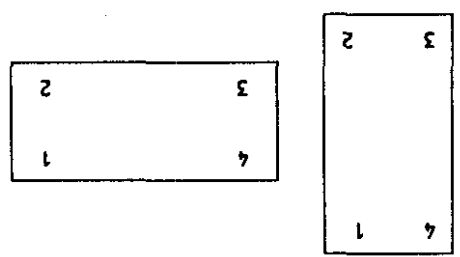
Sworn to and acknowledged before me this 30th day of November, 1993, by Gregg B. Shafter as Agent for Atlas Precious Metals Inc.

[Signature]
 Notary

149636

My Commission Expires: 8-24-94

C:\WP51\SHAFTE\FORMS\CERTLOC.FM



Atlas

'63 DEC -6 A9 53

EUREKA COUNTY, NEVADA
 M.M. REGALEATI, RECORDER
 FILE NO. 149637

149637

CERTIFICATE OF LOCATION - NEVADA

THE UNDERSIGNED, hereby certifies that ATLAS PRECIOUS METALS INC., by its Agent, the undersigned, does hereby locate the LW 19 Lode Mining Claim on this 16th day of September, 1993, situated in the unknown Mining District, Eureka County, Nevada.

Said Claim is located in the NW (Quarter) Section(s) 12, Township 22 North, Range 50 East, Mt. Diablo P.M., and is more particularly described as follows, to wit:

Beginning at the northeast corner post No. 1,

- Then, 600 feet in a South direction to Post No. 2, marked - SE Cor LW 19
- Then, 1500 feet in a West direction to Post No. 3, marked - SW Cor LW 19
- Then, 600 feet in a North direction to Post No. 4, marked - NW Cor LW 19
- Then, 1500 feet in a East direction to Post No. 1, marked - NE Cor LW 19

the point of beginning and all posts being 2" x 2" x 4' Wood Posts.

The number of linear feet claimed in length along the course of the vein from the point of discovery is 10 feet in a West direction and 1490 feet in a East direction, together with 300 feet on each side of the center of the vein or lode for the entire length of the claim.

The general course of the vein or lode is East and West

To tie this Claim to the Public Survey, begin at the NW corner, Section 12, Township 22 North, Range 50 East, Mt. Diablo P.M., and bear East, 1415 feet and South, 225 feet to the northeast corner of this Claim.

The work of location consisted of making the maps as provided in NRS 517.040.

Dated November 30 A.D., 1993, and filed in duplicate.

Atlas Precious Metals Inc.
 370 Seventeenth Street, Suite 3150
 Denver, Colorado 80202-5631

By [Signature]
 Its Agent

STATE OF COLORADO)
) ss.)
 COUNTY OF DENVER)

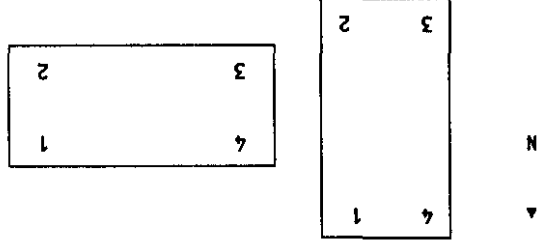
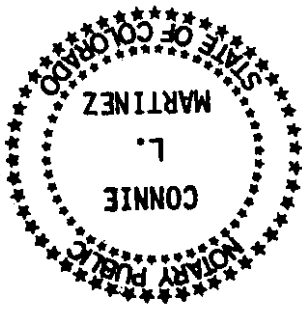
Sworn to and acknowledged before me this 30th day of November, 1993, by Gregg B. Shafter as Agent for Atlas Precious Metals Inc.

[Signature]
 Notary

149637

My Commission Expires: 8-24-94

C:\WP51\SHAFTER\FORMS\CERTLOC.FM



BOOK 262 PAGE 372
 OFFICIAL RECORDS
 RECORDED AT THE REQUEST OF

Atlas
 93 DEC -6 A9 53

EUREKA COUNTY, NEVADA
 M.N. REBALEATI, RECORDER
 FEE \$9.50

149638



CERTIFICATE OF LOCATION - NEVADA

THE UNDERSIGNED, hereby certifies that ATLAS PRECIOUS METALS INC., by its Agent, the undersigned, does hereby locate the LW 20 Lode Mining Claim on this 16th day of September, 1993, situated in the unknown Mining District, Eureka County, Nevada.

Said Claim is located in the NW (Quarter) Section(s) 12, Township 22 North, Range 50 East, Mt. Diablo P.M., and is more particularly described as follows, to wit:

Beginning at the northeast corner post No. 1,

- Then, 600 feet in a South direction to Post No. 2, marked - SE Cor LW 20
- Then, 1500 feet in a West direction to Post No. 3, marked - SW Cor LW 20
- Then, 600 feet in a North direction to Post No. 4, marked - NW Cor LW 20
- Then, 1500 feet in a East direction to Post No. 1, marked - NE Cor LW 20

the point of beginning and all posts being 2" x 2" x 4" Wood Posts.

The number of linear feet claimed in length along the course of the vein from the point of discovery is 10 feet in a West direction and 1490 feet in a East direction, together with 300 feet on each side of the center of the vein or lode for the entire length of the claim.

The general course of the vein or lode is East and West

To tie this Claim to the Public Survey, begin at the NW corner, Section 12, Township 22 North, Range 50 East, Mt. Diablo P.M., and bear East 1415 feet and South 835 feet to the northeast corner of this Claim.

The work of location consisted of making the maps as provided in NRS 517.040.

Dated November 30 A.D., 1993, and filed in duplicate.

Atlas Precious Metals Inc.
 370 Seventeenth Street, Suite 3150
 Denver, Colorado 80202-5631

By [Signature]
 Its Agent

STATE OF COLORADO)
) ss.)
 COUNTY OF DENVER)

Sworn to and acknowledged before me this 30th day of November, 1993, by Gregg B. Shafter, as Agent for Atlas Precious Metals Inc.

[Signature]
 Notary Public
 149638

My Commission Expires: 2-24-94

C:\WP51\SHAFTE\FOR\MISC\CERT\LOLOC.FM



BOOK 262 PAGE 373
 OFFICIAL RECORDS
 RECORDED AT THE REQUEST OF

Atlas

'93 DEC -6 A9:53

EUREKA COUNTY, NEVADA
 M.N. REBALEATI, RECORDER
 FILE NO. 930

149639

3	4
2	1

3	4
2	1

N

CERTIFICATE OF LOCATION - NEVADA

THE UNDERSIGNED, hereby certifies that ATLAS PRECIOUS METALS INC., by its Agent, the undersigned, does hereby locate the LW 21 Lode Mining Claim on this 16th day of September, 1993, situated in the unknown Mining District, Eureka County, Nevada.

Said Claim is located in the NW (Quarter) Section(s) 12, Township 22 North, Range 50 East, Mt. Diablo P.M., and is more particularly described as follows, to wit:

Beginning at the northeast corner post No. 1,

- Then, 600 feet in a South direction to Post No. 2, marked - SE Cor LW 21
- Then, 1500 feet in a West direction to Post No. 3, marked - SW Cor LW 21
- Then, 600 feet in a North direction to Post No. 4, marked - NW Cor LW 21
- Then, 1500 feet in a East direction to Post No. 1, marked - NE Cor LW 21

the point of beginning and all posts being 2" x 2" x 4' Wood Posts.

The number of linear feet claimed in length along the course of the vein from the point of discovery is 10 feet in a West direction and 1490 feet in a East direction, together with 300 feet on each side of the center of the vein or lode for the entire length of the claim.

The general course of the vein or lode is East and West

To tie this Claim to the Public Survey, begin at the NW corner, Section 12, Township 22 North, Range 50 East, Mt. Diablo P.M., and bear East, 1615 feet and South, 1485 feet to the northeast corner of this Claim.

The work of location consisted of making the maps as provided in NRS 517.040.

Dated November 30 A.D., 1993, and filed in duplicate.

Atlas Precious Metals Inc.
 370 Seventeenth Street, Suite 3150
 Denver, Colorado 80202-5631

By [Signature]
 Its Agent

STATE OF COLORADO)
) ss.
 COUNTY OF DENVER)

Sworn to and acknowledged before me this 30th day of November, 1993, by Gregg B. Shaller as Agent for Atlas Precious Metals Inc.

[Signature]
 Notary
 149639

My Commission Expires: 2-24-94

C:\WP51\SHAFTER\FORMS\CERTLOC.FM

BOOK 262 PAGE 373

