

BOOK 262 PAGE 376
 OFFICIAL RECORDS
 RECORDED AT THE REQUEST OF

Opes Surveying
 '93 DEC -7 10:59

EUREKA COUNTY, NEVADA
 M.N. REBALEATI, RECORDER
 FILE NO. 1052

149643

CERTIFICATE OF LOCATION

KNOW ALL MEN BY THESE PRESENTS, that EMC MINERALS CORPORATION, having an office and place of business at 5011 Meadowood Way, Suite 200, Reno, Nevada 89502, has located the

CHAR 1

lode mining claim this 12th day of November, 1993 under and by virtue of the mining laws and regulations of the United States and the State of Nevada.

The number of linear feet claimed in length along the course of the vein from the point of discovery is 1490 feet in North direction and 10 feet in a South direction, together with 300 feet on each side of the center of the vein or lode for the entire length of the claim.

To tie this claim to the Public Survey, Begin at the Northeast Corner, Section 15, T. 16 N., R. 48 E., Mt. Diablo P.M., and bear South 3400 feet, and West 3000 feet, to the northeast corner of this claim.

The general course of strike of the vein or lode as near as may be determined is North and South.

The claim is located in the:

NE 1/4 Section	Township 16 N., Range 48 E.
SE 1/4 Section	Township 16 N., Range 48 E.
NW 1/4 Section	Township 16 N., Range 48 E.
SW 1/4 Section	Township 16 N., Range 48 E.

Mt. Diablo P.M., Unknown Mining District, Eureka County, Nevada.

The location work consisted of making a mining claim map as provided in Nevada Revised Statutes 517.040. Two copies of the map are filed in the records of Eureka County, Nevada.

The location monument and corners are Wood Posts, set one foot in the ground or mound of stone. The location and markings on each corner are more particularly described as follows:

Description	Markings
to Post No. 2, the SE Corner	CHAR 1 -2
to Post No. 3, the SW Corner	CHAR 1 -3
to Post No. 4, the NW Corner	CHAR 1 -4
to Post No. 1, the NE Corner	CHAR 1 -1

Beginning at the northeast corner post No. 1, the monumentation and marking of the corners was completed by the 12th day of November, 1993.


149643

BY:

Robert W. Schlichting
 Agent

STATE OF Wyoming)
 COUNTY OF Fremont)
 SS

Subscribed, sworn to and acknowledged before me this 30th day of November 1993, by Robert W. Schlichting



Heather K. Hakerl
 Notary Public

BOOK 262 PAGE 376

BOOK 262 PAGE 377
OFFICIAL RECORDS
RECORDED AT THE REQUEST OF
Geet Surveying
66 DEC 7 1996

EUREKA COUNTY, NEVADA
M.N. REBALEATI, RECORDER
FILE NO. *1030*

149644

CERTIFICATE OF LOCATION

KNOW ALL MEN BY THESE PRESENTS, that FMC MINERALS CORPORATION, having an office and place of business at 5011 Meadowood Way, Suite 200, Reno, Nevada 89502, has located the

CHAR 2

lode mining claim this 12th day of November, 1993 under and by virtue of the mining laws and regulations of the United States and the State of Nevada.

The number of linear feet claimed in length along the course of the vein from the point of discovery is 1490 feet in North direction and 10 feet in a South direction, together with 300 feet on each side of the center of the vein or lode for the entire length of the claim.

To tie this claim to the Public Survey, Begin at the Northeast Corner, Section 15, T. 16 N., R. 48 E., Mt. Diablo P.M., and bear South 3400 feet, and West 2400 feet, to the northeast corner of this claim.

The general course of strike of the vein or lode as near as may be determined is North and South.

The claim is located in the:

NE 1/4 Section 16 N., Range 48 E., Township 16 N., Range 48 E.,
SE 1/4 Section 15, Township 16 N., Range 48 E.,
NW 1/4 Section 16 N., Range 48 E.,
SW 1/4 Section 15, Township 16 N., Range 48 E.,

Mt. Diablo P.M., Unknown Mining District, Eureka County, Nevada.

The location work consisted of making a mining claim map as provided in Nevada Revised Statutes 517.040. Two copies of the map are filed in the records of Eureka County, Nevada.

The location monument and corners are Wood Posts set one foot in the ground or mound of stone. The location and markings on each corner are more particularly described as follows:

Beginning at the northeast corner post No. 1,

Description	to Post No. 2, the SE Corner	CHAR 2	Markings
the SW Corner	to Post No. 3, the SW Corner	CHAR 2	-3
the NW Corner	to Post No. 4, the NW Corner	CHAR 2	-4
the NE Corner	to Post No. , the NE Corner	CHAR 2	-1

the point of beginning.

The monumentation and marking of the corners was completed by the 12th day of November, 1993


BY:

Robert W. Schlitting
Agent

149644

STATE OF WYOMING)
COUNTY OF FREMONT)
SS

Subscribed, sworn to and acknowledged before me this 30th day of November 1993 by Robert W. Schlitting



Heather K. Hakert
Notary Public

BOOK 262 PAGE 378
OFFICIAL RECORDS
RECORDED AT THE REQUEST OF

Apex Surveying
93 DEC -7 AIO:58

EUREKA COUNTY, NEVADA
M.N. REBALEATI, RECORDER
FILE NO. FEE \$ 10.00

149645

CERTIFICATE OF LOCATION

KNOW ALL MEN BY THESE PRESENTS, that FMC MINERALS CORPORATION, having an office and place of business at 5011 Meadowood Way, Suite 200, Reno, Nevada 89502, has located the

CHAR 3

lode mining claim this 12th day of November, 1993 under and by virtue of the mining laws and regulations of the United States and the State of Nevada.

The number of linear feet claimed in length along the course of the vein from the point of discovery is 1490 feet in North direction and 10 feet in a South direction, together with 300 feet on each side of the center of the vein or lode for the entire length of the claim.

To tie this claim to the Public Survey, Begin at the Northeast Corner, Section 15, T. 16 N., R. 48 E., Mt. Diablo P.M., and bear South 4900 feet, and West 3600 feet, to the northeast corner of this claim.

The general course of strike of the vein or lode as near as may be determined is North and South.

The claim is located in the:

NE 1/4 Section 16 N., Range 48 E., Township 16 N., Range 48 E.,
SE 1/4 Section 16 N., Range 48 E., Township 16 N., Range 48 E.,
NW 1/4 Section 22, Township 16 N., Range 48 E.,
SW 1/4 Section 15, Township 16 N., Range 48 E.,

Mt. Diablo P.M., Unknown Mining District, Eureka County, Nevada.

The location work consisted of making a mining claim map as provided in Nevada Revised Statutes 517.040. Two copies of the map are filed in the records of Eureka County, Nevada.

The location monument and corners are Wood Posts, set one foot in the ground or mound of stone. The location and markings on each corner are more particularly described as follows:

Beginning at the northeast corner post No. 1, the monumentation and marking of the corners was completed by the 12th day of November, 1993

Description	to Post No. 2, the SE Corner	CHAR 3	Markings
Thence, 1500 feet South	to Post No. 2, the SE Corner	CHAR 3	-2
Thence, 600 feet West	to Post No. 3, the SW Corner	CHAR 3	-3
Thence, 1500 feet North	to Post No. 4, the NW Corner	CHAR 3	-4
Thence, 600 feet East	to Post No. 5, the NE Corner	CHAR 3	-1

STATE OF Wyoming)
COUNTY OF Fremont)
SS

149645

BY: *Robert W. Schlichting*
Agent

Subscribed, sworn to and acknowledged before me this 30th day of November 1993, by Robert W. Schlichting

Heather K. Hakert, Notary Public
County of Fremont
State of Wyoming
My Commission Expires Sept. 2, 1997

Heather K. Hakert

BOOK 262 PAGE 379

BOOK 262 PAGE 379
OFFICIAL RECORDS
RECORDED AT THE REQUEST OF
Apex Surveying
'93 DEC -7 AUC-590

EUREKA COUNTY, NEVADA
M.N. REBAL EATH. RECORDER
FILE NO. FEE \$10.50

149646

CERTIFICATE OF LOCATION

KNOW ALL MEN BY THESE PRESENTS, that FMC MINERALS CORPORATION, having an office and place of business at 5011 Meadowood Way, Suite 200, Reno, Nevada 89502, has located the

CHAR 4

lode mining claim this 12th day of November, 1993 under and by virtue of the mining laws and regulations of the United States and the State of Nevada.

The number of linear feet claimed in length along the course of the vein from the point of discovery is 1490 feet in North direction and 10 feet in a South direction, together with 300 feet on each side of the center of the vein or lode for the entire length of the claim.

To tie this claim to the Public Survey, begin at the Northeast Corner, Section 15, T. 16 N., R. 48 E., Mt. Diablo P.M., and bear South 4900 feet, and West 3000 feet, to the northeast corner of this claim.

The general course of strike of the vein or lode as near as may be determined is North and South.

The claim is located in the:

NE 1/4 Section 16 N., Range 48 E., Township 16 N., Range 48 E.,
SE 1/4 Section 16 N., Range 48 E., Township 16 N., Range 48 E.,
NW 1/4 Section 22, Township 16 N., Range 48 E.,
SW 1/4 Section 15, Township 16 N., Range 48 E.,

Mt. Diablo P.M., Unknown Mining District, Eureka County, Nevada.

The location work consisted of making a mining claim map as provided in Nevada Revised Statutes 517.040. Two copies of the map are filed in the records of Eureka County, Nevada.

The location monument and corners are Wood Posts, set one foot in the ground or mound of stone. The location and markings on each corner are more particularly described as follows:

Beginning at the northeast corner post No. 1,

Description	Markings
SE Corner	CHAR 4 -2
SW Corner	CHAR 4 -3
NW Corner	CHAR 4 -4
NE Corner	CHAR 4 -1

The monumentation and marking of the corners was completed by the 12th day of November, 1993

BY:

Robert W. Schlichting
Agent

149646

STATE OF Wyoming)
COUNTY OF Fremont)
SS

Subscribed, sworn to and acknowledged before me this 30th day of November 1993 by Robert W. Schlichting

Heather K. Baker, Notary Public
State of Wyoming
County of Fremont
My Commission Expires Sept. 2, 1997

Heather K. Baker

BOOK 262 PAGE 380
 OFFICIAL RECORDS
 RECORDED AT THE REQUEST OF

Open Surveying
 63 DEC -7 AMO 55

EUREKA COUNTY, NEVADA
 M.N. REBALEATI, RECORDER
 FILE NO. 1012

149647

CERTIFICATE OF LOCATION

KNOW ALL MEN BY THESE PRESENTS, that FMC MINERALS CORPORATION, having an office and place of business at 5011 Meadowood Way, Suite 200, Reno, Nevada 89502, has located the

CHAR 5

lode mining claim this 12th day of November, 1993 under and by virtue of the mining laws and regulations of the United States and the State of Nevada.

The number of linear feet claimed in length along the course of the vein from the point of discovery is 1490 feet in North direction and 10 feet in a South direction together with 300 feet on each side of the center of the vein or lode for the entire length of the claim.

To tie this claim to the Public Survey, Begin at the Northeast Corner, Section 15, T. 16 N., R. 48 E., Mt. Diablo P.M., and bear South 4900 feet, and West 2400 feet, to the northeast corner of this claim.

The general course of strike of the vein or lode as near as may be determined is North and South

The claim is located in the:

NE 1/4 Section 22, Township 16 N., Range 48 E.,
 SE 1/4 Section 15, Township 16 N., Range 48 E.,
 NW 1/4 Section 22, Township 16 N., Range 48 E.,
 SW 1/4 Section 15, Township 16 N., Range 48 E.,

Mr. Diablo P.M., Unknown Mining District, Eureka County, Nevada.

The location work consisted of making a mining claim map as provided in Nevada Revised Statutes 517.040. Two copies of the map are filed in the records of Eureka County, Nevada.

The location monument and corners are Wood Posts, set one foot in the ground or mound of stone. The location and markings on each corner are more particularly described as follows:

Description	to Post No. 2, the SE Corner	CHAR 5	Markings
to Post No. 2, the SE Corner	to Post No. 3, the SW Corner	CHAR 5	-2
to Post No. 3, the SW Corner	to Post No. 4, the NW Corner	CHAR 5	-3
to Post No. 4, the NW Corner	to Post No. 5, the NE Corner	CHAR 5	-4
to Post No. 5, the NE Corner		CHAR 5	-1

Beginning at the northeast corner post No. 1, the point of beginning.

The monumentation and marking of the corners was completed by the 12th day of November, 1993

BY:

Robert W. Schlichting
 Agent

149647

STATE OF Wyoming)
 COUNTY OF Fremont)
 SS

Subscribed, sworn to and acknowledged before me this 30th day of November 1993 by Robert W. Schlichting

Heather K. Hakerl, Notary Public
 County of Fremont
 State of Wyoming
 My Commission Expires Sept. 2, 1997



Heather K. Hakerl

BOOK 262 PAGE 380

BOOK 262 PAGE 381

BOOK 262 PAGE 381
OFFICIAL RECORDS
RECORDED AT THE REQUEST OF

Open during
DEC -7 AMO 59

EUREKA COUNTY, NEVADA
M.N. REBALEATI, RECORDER
FILE NO. 149648

149648

CERTIFICATE OF LOCATION

KNOW ALL MEN BY THESE PRESENTS, that FMC MINERALS CORPORATION, having an office and place of business at 5011 Meadowood Way, Suite 200, Reno, Nevada 89502, has located the

CHAR 6

lode mining claim this 12th day of November, 1993 under and by virtue of the mining laws and regulations of the United States and the State of Nevada.

The number of linear feet claimed in length along the course of the vein from the point of discovery is 1490 feet in North direction and 10 feet in a South direction, together with 300 feet on each side of the center of the vein or lode for the entire length of the claim.

To tie this claim to the Public Survey, Begin at the Northeast Corner, Section 15, T. 16 N., R. 48 E., Mt. Diablo P.M., and bear South 6400 feet, and West 3600 feet, to the northeast corner of this claim.

The general course of strike of the vein or lode as near as may be determined is North and South.

The claim is located in the:

NE 1/4 Section 16 N., Range 48 E., Township 16 N., Range 48 E.,
SE 1/4 Section 16 N., Range 48 E., Township 16 N., Range 48 E.,
NW 1/4 Section 22, Township 16 N., Range 48 E.,
SW 1/4 Section 16 N., Range 48 E., Township 16 N., Range 48 E.,

Mt. Diablo P.M., Unknown Mining District, Eureka County, Nevada.

The location work consisted of making a mining claim map as provided in Nevada Revised Statutes 517.040. Two copies of the map are filed in the records of Eureka County, Nevada.

The location monument and corners are Wood Posts set one foot in the ground or mound of stone. The location and markings on each corner are more particularly described as follows:

Beginning at the northeast corner post No. 1,

Description	Markings
to Post No. 2, the SE Corner	CHAR 6 -2
to Post No. 3, the SW Corner	CHAR 6 -3
to Post No. 4, the NW Corner	CHAR 6 -4
to Post No. 1, the NE Corner	CHAR 6 -1

Thence, 1500 feet South to Post No. 2, the SE Corner
Thence, 600 feet West to Post No. 3, the SW Corner
Thence, 1500 feet North to Post No. 4, the NW Corner
Thence, 600 feet East to Post No. 1, the NE Corner
the point of beginning.

The monumentation and marking of the corners was completed by the 12th day of November, 1993

BY:

Robert W. Schlichting
Agent

STATE OF Wyoming)
COUNTY OF Fremont)
SS

149648

Subscribed, sworn to and acknowledged before me this 30th day of November, 1993, by Robert W. Schlichting

Heather K. Baker, Notary Public
State of Wyoming
County of Fremont
My Commission Expires Sept. 2, 1997

Heather K. Baker

BOOK 262 PAGE 382
OFFICIAL RECORDS
RECORDED AT THE REQUEST OF

Apex Surveying
63 DEC -7 AIO 59

EUREKA COUNTY, NEVADA
M.N. REBALEATI, RECORDER
FILE NO. 149649

149649

CERTIFICATE OF LOCATION

KNOW ALL MEN BY THESE PRESENTS, that FMC MINERALS CORPORATION, having an office and place of business at 5011 Meadowood Way, Suite 200, Reno, Nevada 89502, has located the

CHAR 7

lode mining claim this 12th day of November, 1993 under and by virtue of the mining laws and regulations of the United States and the State of Nevada.

The number of linear feet claimed in length along the course of the vein from the point of discovery is 1490 feet in North direction and 10 feet in a South direction, together with 300 feet on each side of the center of the vein or lode for the entire length of the claim.

To tie this claim to the Public Survey, Begin at the Northeast Corner, Section 15, T. 16 N., R. 48 E., Mt. Diablo P.M., and bear South 6400 feet, and West 3000 feet, to the northeast corner of this claim.

The general course of strike of the vein or lode as near as may be determined is North and South.

The claim is located in the:

NE 1/4 Section 16 N., Range 48 E., Township 16 N., Range 48 E.,
SE 1/4 Section 16 N., Range 48 E., Township 16 N., Range 48 E.,
NW 1/4 Section 22, Township 16 N., Range 48 E.,
SW 1/4 Section 16 N., Range 48 E., Township 16 N., Range 48 E.,

Mt. Diablo P.M., Unknown Mining District, Eureka County, Nevada.

The location work consisted of making a mining claim map as provided in Nevada Revised Statutes 517.040. Two copies of the map are filed in the records of Eureka County, Nevada.

The location monument and corners are Wood Posts, set one foot in the ground or mound of stone. The location and markings on each corner are more particularly described as follows:

Beginning at the northeast corner post No. 1,

Description	SE Corner	SW Corner	NW Corner	NE Corner	Markings
to Post No. 2, the	SE Corner	SW Corner	NW Corner	NE Corner	
Thence, 1500 feet South	CHAR 7	CHAR 7	CHAR 7	CHAR 7	-2
to Post No. 3, the					
Thence, 600 feet West					-3
to Post No. 4, the					
Thence, 1500 feet North					-4
to Post No. 5, the					
Thence, 600 feet East					-1
to Post No. 6, the					
Thence, 600 feet East					

the point of beginning.

The monumentation and marking of the corners was completed by the 12th day of November, 1993

BY:

Robert W. Schlichting
Agent

STATE OF Wyoming)
COUNTY OF Fremont)
SS

149649

Subscribed, sworn to and acknowledged before me this 30th day of November, 1993, by Robert W. Schlichting

Heather K. Hinkert, Notary Public
State of Wyoming
My Commission Expires Sept. 2, 1997

Heather K. Hinkert

BOOK 262 PAGE 383
OFFICIAL RECORDS
RECORDED AT THE REQUEST OF

Agent Surveying
93 DEC -7 AND 59

EUREKA COUNTY, NEVADA
M.N. REBALEATI, RECORDER
FILE NO. *1050*

149650

CERTIFICATE OF LOCATION

KNOW ALL MEN BY THESE PRESENTS, that FMC MINERALS CORPORATION, having an office and place of business at 5011 Meadowood Way, Suite 200, Reno, Nevada 89502, has located the

CHAR 8

lode mining claim this 12th day of November, 1993 under and by virtue of the mining laws and regulations of the United States and the State of Nevada.

The number of linear feet claimed in length along the course of the vein from the point of discovery is 1490 feet in North direction and 10 feet in a South direction, together with 300 feet on each side of the center of the vein or lode for the entire length of the claim.

To tie this claim to the Public Survey, begin at the Northeast Corner, Section 15, T. 16 N., R. 48 E., Mt. Diablo P.M., and bear South 6400 feet, and West 2400 feet, to the northeast corner of this claim.

The general course of strike of the vein or lode as may be determined is North and South.

The claim is located in the:

NE 1/4 Section 22, Township 16 N., Range 48 E.,
SE 1/4 Section 22, Township 16 N., Range 48 E.,
NW 1/4 Section 22, Township 16 N., Range 48 E.,
SW 1/4 Section 22, Township 16 N., Range 48 E.,
Mining District, Eureka County, Nevada.

Mr. Diablo P.M., Unknown

The location work consisted of making a mining claim map as provided in Nevada Revised Statutes 517.040. Two copies of the map are filed in the records of

Eureka County, Nevada.

The location monument and corners are Wood Posts, set one foot in the ground or mound of stone. The location and markings on each corner are more particularly described as follows:

Beginning at the northeast corner post No. 1,

Description	Markings
to Post No. 2, the SE Corner	CHAR 8 -2
to Post No. 3, the SW Corner	CHAR 8 -3
to Post No. 4, the NW Corner	CHAR 8 -4
to Post No. 1, the NE Corner	CHAR 8 -1

the point of beginning.

The monumentation and marking of the corners was completed by the 12th day of November, 1993

BY:

Robert W. Schlitting
Agent

149650


SS


STATE OF WYOMING)
COUNTY OF FREMONT)

Subscribed, sworn to and acknowledged before me this 30th day of November 1993 by Robert W. Schlitting

Heather K. Habel
Notary Public

Heather K. Habel, Notary Public
State of Wyoming
County of Fremont
My Commission Expires Sept. 2, 1997





Notary Public

Heather K. Harker

BOOK 262 PAGE 384

Subscribed, sworn to and acknowledged before me this 30th day of November 1993, by Robert W. Schlichting

STATE OF Wyoming)
COUNTY OF Fremont)
SS

149651

BY: *Robert W. Schlichting*
Agent

The monumentation and marking of the corners was completed by the 12th day of November, 1993

the point of beginning.

Description	to Post No.	the	SE Corner	SW Corner	NW Corner	NE Corner	CHAR	Markings
Then, 1500 feet South	to Post No. 2,	the	SE Corner	SW Corner	NW Corner	NE Corner	CHAR 9	-2
Then, 600 feet West	to Post No. 3,	the	SW Corner	SW Corner	NW Corner	NE Corner	CHAR 9	-3
Then, 1500 feet North	to Post No. 4,	the	NW Corner	NW Corner	NW Corner	NE Corner	CHAR 9	-4
Then, 600 feet East	to Post No. 5,	the	NE Corner	NE Corner	NW Corner	NE Corner	CHAR 9	-1

Beginning at the northeast corner post No. 1, on each corner are more particularly described as follows: The location monument and corners are Wood Posts, set one foot in the ground or mound of stone. The location and markings

Eureka County, Nevada.

The location work consisted of making a mining claim map as provided in Nevada Revised Statutes 517.040. Two copies of the map are filed in the records of

Mt. Diablo P.M., Unknown Mining District, Eureka County, Nevada.

NE 1/4 Section 22, Township 16 N., Range 48 E.	SW 1/4 Section 22, Township 16 N., Range 48 E.
SE 1/4 Section 22, Township 16 N., Range 48 E.	NW 1/4 Section 22, Township 16 N., Range 48 E.
SW 1/4 Section 22, Township 16 N., Range 48 E.	SE 1/4 Section 22, Township 16 N., Range 48 E.
NW 1/4 Section 22, Township 16 N., Range 48 E.	NW 1/4 Section 22, Township 16 N., Range 48 E.

The claim is located in the:

The general course of strike of the vein or lode as near as may be determined is North and South.

To tie this claim to the Public Survey, Begin at the Northeast Corner, Section 15, T. 16 N., R. 48 E., Mt. Diablo P.M., and bear South 7900 feet, and West 2400 feet, to the northeast corner of this claim.

The number of linear feet claimed in length along the course of the vein from the point of discovery is 10 feet in North direction and 1490 feet in a South direction, together with 300 feet on each side of the center of the vein or lode for the entire length of the claim.

lode mining claim this 12th day of November, 1993, under and by virtue of the mining laws and regulations of the United States and the State of Nevada.

CHAR 9

has located the office and place of business at 5011 Meadowood Way, Suite 200, Reno, Nevada 89502, KNOW ALL MEN BY THESE PRESENTS, that FMC MINERALS CORPORATION, having an

CERTIFICATE OF LOCATION

BOOK 262 PAGE 384
OFFICIAL RECORDS
RECORDED AT THE REQUEST OF
Open Surveying
'93 DEC -7 AIO 59 P
EUREKA COUNTY, NEVADA
M.N. REBALEATI, RECORDER
FILE NO. 149651

BOOK 262 PAGE 385
OFFICIAL RECORDS
RECORDED AT THE REQUEST OF

Open Swearing
'93 DEC -7 AIO 598

EUREKA COUNTY, NEVADA
M.N. REBALEATI, RECORDER
FILE NO. FEE \$10.00

149652

CERTIFICATE OF LOCATION

KNOW ALL MEN BY THESE PRESENTS, that FMC MINERALS CORPORATION, having an office and place of business at 5011 Meadowood Way, Suite 200, Reno, Nevada 89502, has located the

CHAR 10

lode mining claim this 12th day of November, 1993 under and by virtue of the mining laws and regulations of the United States and the State of Nevada.

The number of linear feet claimed in length along the course of the vein from the point of discovery is 10 feet in North direction and 1490 feet in a South direction, together with 300 feet on each side of the center of the vein or lode for the entire length of the claim.

To tie this claim to the Public Survey, Begin at the Northeast Corner, Section 15, T. 16 N., R. 48 E., Mt. Diablo P.M., and bear South 7900 feet, and West 3000 feet, to the northeast corner of this claim.

The general course of strike of the vein or lode as near as may be determined is North and South.

The claim is located in the:

NE 1/4 Section Township 16 N., Range 48 E.,
SE 1/4 Section Township 16 N., Range 48 E.,
NW 1/4 Section Township 16 N., Range 48 E.,
SW 1/4 Section Township 16 N., Range 48 E.,

Mt. Diablo P.M., Unknown Mining District, Eureka County, Nevada.

The location work consisted of making a mining claim map as provided in Nevada Revised Statutes 517.040. Two copies of the map are filed in the records of Eureka

Eureka County, Nevada.

The location monument and corners are wood posts set one foot in the ground or mound of stone. The location and markings on each corner are more particularly described as follows:

Beginning at the northeast corner post No. 1,

Description	to Post No. 2, the	SE Corner	CHAR	10	-2
Then, 1500 feet	South	the	CHAR	10	-2
Then, 600 feet	West	to Post No. 3, the	CHAR	10	-3
Then, 1500 feet	North	to Post No. 4, the	CHAR	10	-4
Then, 600 feet	East	to Post No. , the	CHAR	10	-1

the point of beginning.

The monumentation and marking of the corners was completed by the 12th day of November, 1993

BY:

Robert W. Schlichting
Agent

STATE OF WYOMING)
)
COUNTY OF Fremont)
SS

149652

Subscribed, sworn to and acknowledged before me this 30th day of November 1993 by Robert W. Schlichting

Heather K. Harbert, Notary Public
State of Wyoming
My Commission Expires Sept. 2, 1997

Heather K. Harbert
Notary Public

BOOK 262 PAGE 385

BOOK 262 PAGE 386

OFFICIAL RECORDS

RECORDED AT THE REQUEST OF

Open Surveying

66. DEC - 7 AM 5:59

EUREKA COUNTY, NEVADA
M.N. REBALEATI, RECORDER
FILE NO. FEE \$100

149653

CERTIFICATE OF LOCATION

KNOW ALL MEN BY THESE PRESENTS, that FMC MINERALS CORPORATION, having an office and place of business at 5011 Meadowood Way, Suite 200, Reno, Nevada 89502, has located the

CHAR 11

lode mining claim this 12th day of November, 1993 under and by virtue of the mining laws and regulations of the United States and the State of Nevada.

The number of linear feet claimed in length along the course of the vein from the point of discovery is 10 feet in North direction and 1490 feet in a South direction, together with 300 feet on each side of the center of the vein or lode for the entire length of the claim.

To tie this claim to the Public Survey, Begin at the Northeast Corner, Section 15, T. 16 N., R. 48 E., Mt. Diablo P.M., and bear South 7900 feet, and West 3600 feet, to the northeast corner of this claim.

The general course of strike of the vein or lode as near as may be determined is North and South.

The claim is located in the:

NE 1/4 Section 16 N., Range 48 E., Township 16 N., Range 48 E.,
SE 1/4 Section 16 N., Range 48 E., Township 16 N., Range 48 E.,
NW 1/4 Section 22, Township 16 N., Range 48 E.,
SW 1/4 Section 22, Township 16 N., Range 48 E.,

Mt. Diablo P.M., Unknown Mining District, Eureka County, Nevada.

The location work consisted of making a mining claim as provided in Nevada Revised Statutes 517.040. Two copies of the map are filed in the records of Eureka County, Nevada.

The location monument and corners are Wood Posts, set one foot in the ground or mound of stone. The location and markings on each corner are more particularly described as follows:
Beginning at the northeast corner post No. 1,

Markings	Description
CHAR 11 -2	SE Corner to Post No. 2, the
CHAR 11 -3	SW Corner to Post No. 3, the
CHAR 11 -4	NW Corner to Post No. 4, the
CHAR 11 -1	NE Corner to Post No. 1, the

Then, 1500 feet South to Post No. 2, the
Then, 600 feet West to Post No. 3, the
Then, 1500 feet North to Post No. 4, the
Then, 600 feet East to Post No. 1, the
the point of beginning.

The monumentation and marking of the corners was completed by the 12th day of November, 1993

BY:

Robert A. Hakerl
Agent

149653

STATE OF Wyoming)
COUNTY OF Fremont)
SS

Subscribed, sworn to and acknowledged before me this 30th day of November 1993, by Robert W. Schlichting

Heather K. Hakerl
Notary Public

