

150011

When recorded return to:

Dave Rowe

5900 Feedlot Rd.

Winnemucca, NV 89445

CERTIFICATE OF LOCATION OF LODE MINING CLAIM

The undersigned hereby certifies that he has caused to be located the PEAK 1 Lode Mining claim in the

SE Quarter, Section 23, Township 25 N, Range 54 E M.D.B. & M. in EUREKA County, Nevada, on the 4th day of December, 1993. The name and mailing address of the locator is:

PLACER DOME U.S. INC.
240 SOUTH ROCK BLVD., SUITE 117
RENO, NEVADA 89502

The claim is approximately 1500 feet long and 600 feet wide, such that 10 feet is claimed in a East direction and 1490 feet in a West direction from the point of discovery (monument of location), at which the Notice of Location was posted, together with 300 feet on each side of the monument of location and center line of the claim. The general course of the lode or vein is from the East to the West direction. The number, location and markings on each corner monument are as follows:

- No.1 Northwest corner is a 2"x2"x4'ft. wood post.
- No.2 Northeast corner is a 2"x2"x4'ft. wood post.
- No.3 Southeast corner is a 2"x2"x4'ft. wood post.
- No.4 Southwest corner is a 2"x2"x4'ft. wood post.

As erected on the ground, each corner monument is marked by the claim name, number and which corner it is with an aluminum tag attached to the post. Monumentation of this claim was completed by December 9, 1993. This claim is intended to cover all land open to location existing within its boundaries as of this date of location. The work of location consisted of making a claim map as provided in NRS 517.040. Dated this 17th day of December, 1993.

RECORDED'S STAMP SIGNATURE OF LOCATOR

by Dave Rowe Agent

BOOK 263 PAGE 341

BOOK 263 PAGE 341
OFFICIAL RECORDS
RECORDED AT THE REQUEST OF

Placer Dome
94 JAN -4 AM 11:47

EUREKA COUNTY, NEVADA
M.N. REBALEATI, RECORDER
FILE NO.

150011

150012

CERTIFICATE OF LOCATION OF LODE MINING CLAIM

The undersigned hereby certifies that he has caused to be located the PEAK 2 Lode Mining claim in the

NE Quarter, Section 26, Township 25 N, Range 54 E M.D.B. & M. in EUREKA County, Nevada, on the 4th day of December, 19 93. The name and mailing address of the locator is:

PLACER DOME U.S. INC.
240 SOUTH ROCK BLVD., SUITE 117
RENO, NEVADA 89502

The claim is approximately 1500 feet long and 600 feet wide, such that 10 feet is claimed in a East direction and 1490 feet in a West direction from the point of discovery (monument of location), at which the Notice of Location was posted, together with 300 feet on each side of the monument of location and center line of the claim. The general course of the lode or vein is from the East to the West direction. The number, location and markings on each corner monument are as follows:

- No.1 Northwest Corner is a 2"x2"x4'ft. wood post.
- No.2 Northeast Corner is a 2"x2"x4'ft. wood post.
- No.3 Southeast Corner is a 2"x2"x4'ft. wood post.
- No.4 Southwest Corner is a 2"x2"x4'ft. wood post.

As erected on the ground, each corner monument is marked by the claim name, number and which corner it is with an aluminum tag attached to the post. Monumentation of this claim was completed by December 9, 1993. This claim is intended to cover all land open to location existing within its boundaries as of this date of location. The work of location consisted of making a claim map as provided in NRS 517.040. Dated this 17th day of December, 19 93.

SIGNATURE OF LOCATOR _____
RECORDER'S STAMP _____

by Dave Jones Agent

150012

BOOK 263 PAGE 342

EUREKA COUNTY, NEVADA
M.N. REBALEATI, RECORDER
FILE NO. FEE \$ 9.50

'94 JAN -4 AM 1:47

BOOK 263 PAGE 342
OFFICIAL RECORDS
RECORDED AT THE REQUEST OF
Placer Dome

150013

CERTIFICATE OF LOCATION OF LODE MINING CLAIM

The undersigned hereby certifies that he has caused to be located the PEAK 3 Lode Mining claim in the

NE Quarter, Section 26, Township 25 N, Range 54 E M.D.B. & M. in EUREKA County, Nevada, on the 4th day of December, 19 93. The name and mailing address of the locator is:

PLACER DOME U.S. INC.
240 SOUTH ROCK BLVD., SUITE 117
RENO, NEVADA 89502

The claim is approximately 1500 feet long and 600 feet wide, such that 10 feet is claimed in a East direction and 1490 feet in a West direction from the point of discovery (monument of location), at which the Notice of Location was posted, together with 300 feet on each side of the monument of location and center line of the claim. The general course of the lode or vein is from the East to the West direction. The number, location and markings on each corner monument are as follows:

- No.1 Northwest Corner is a 2"x2"x4'ft. wood post.
- No.2 Northeast Corner is a 2"x2"x4'ft. wood post.
- No.3 Southeast Corner is a 2"x2"x4'ft. wood post.
- No.4 Southwest Corner is a 2"x2"x4'ft. wood post.

As erected on the ground, each corner monument is marked by the claim name, number and which corner it is with an aluminum tag attached to the post. Monumentation of this claim was completed by December 9, 1993. This claim is intended to cover all land open to location existing within its boundaries as of this date of location. The work of location consisted of making a claim map as provided in NRS 517.040. Dated this 17th day of December, 19 93.

SIGNATURE OF LOCATOR _____
RECORDER'S STAMP _____

by Dave Love Agent

BOOK 263 PAGE 343

BOOK 263 PAGE 343
OFFICIAL RECORDS
RECORDED AT THE REQUEST OF
Placer Dome
'94 JAN -4 A11:47

EUREKA COUNTY, NEVADA
M.N. REBALEATI, RECORDER
FILE NO. 150013
FEE \$ 950

150014

CERTIFICATE OF LOCATION OF LODE MINING CLAIM

The undersigned hereby certifies that he has caused to be located the PEAK 4 Lode Mining Claim in the

NE Quarter, Section 26, Township 25 N, Range 54 E M.D.B. & M. in EUREKA County, Nevada, on the 4th day of December, 19 93. The name and mailing address of the locator is:

PLACER DOME U.S. INC.
240 SOUTH ROCK BLVD., SUITE 117
RENO, NEVADA 89502

The claim is approximately 1500 feet long and 600 feet wide, such that 10 feet is claimed in a East direction and 1490 feet in a West direction from the point of discovery (monument of location), at which the Notice of Location was posted, together with 300 feet on each side of the monument of location and center line of the claim. The general course of the lode or vein is from the East to the West direction. The number, location and markings on each corner monument are as follows:

- No.1 Northwest Corner is a 2"x2"x4'ft. wood post.
- No.2 Northeast Corner is a 2"x2"x4'ft. wood post.
- No.3 Southeast Corner is a 2"x2"x4'ft. wood post.
- No.4 Southwest Corner is a 2"x2"x4'ft. wood post.

As erected on the ground, each corner monument is marked by the claim name, number and which corner it is with an aluminum tag attached to the post. Monumentation of this claim was completed by December 9, 1993. This claim is intended to cover all land open to location existing within its boundaries as of this date of location. The work of location consisted of making a claim map as provided in NRS 517.040. Dated this 17th day of December, 19 93.

RECORDER'S STAMP

SIGNATURE OF LOCATOR

by Don Lane Agent

BOOK 263 PAGE 344

BOOK 263 PAGE 344
OFFICIAL RECORDS
RECORDED AT THE REQUEST OF

Placer Dome
94 JAN -4 AM 1:47

EUREKA COUNTY, NEVADA
M.N. REBALEATI, RECORDER
FILE NO. FEE \$9.50

150014

150015

CERTIFICATE OF LOCATION OF LODE MINING CLAIM

The undersigned hereby certifies that he has caused to be located the PEAK 5 Lode Mining Claim in the

NE Quarter, Section 26, Township 25 N, Range 54 E M.D.B. & M. in EUREKA County, Nevada, on the 4th day of December, 1993.
The name and mailing address of the locator is:

PLACER DOME U.S. INC.
240 SOUTH ROCK BLVD., SUITE 117
RENO, NEVADA 89502

The claim is approximately 1500 feet long and 600 feet wide, such that 10 feet is claimed in a East direction and 1490 feet in a West direction from the point of discovery (monument of location), at which the Notice of Location was posted, together with 300 feet on each side of the monument of location and center line of the claim.
The general course of the lode or vein is from the East to the West direction.
The number, location and markings on each corner monument are as follows:

- No.1 Northwest Corner is a 2"x2"x4'ft. wood post.
- No.2 Northeast Corner is a 2"x2"x4'ft. wood post.
- No.3 Southeast Corner is a 2"x2"x4'ft. wood post.
- No.4 Southwest Corner is a 2"x2"x4'ft. wood post.

As erected on the ground, each corner monument is marked by the claim name, number and which corner it is with an aluminum tag attached to the post. Monumentation of this claim was completed by December 9, 1993.
This claim is intended to cover all land open to location existing within its boundaries as of this date of location. The work of location consisted of making a claim map as provided in NRS 517.040.
Dated this 17th day of December, 1993.

SIGNATURE OF LOCATOR

David Placer
Agent

RECORDER'S STAMP

150015

EUREKA COUNTY, NEVADA
M.N. REBALEATI, RECORDER
FILE NO.

'94 JAN -4 AM 11:47

Placer Dome

BOOK 263 PAGE 345
OFFICIAL RECORDS
RECORDED AT THE REQUEST OF

BOOK 263 PAGE 345

150016

CERTIFICATE OF LOCATION OF LODE MINING CLAIM

The undersigned hereby certifies that he has caused to be located the PEAK 6 Lode Mining Claim in the

NE, SE Quarter, Section 26, Township 25 N, Range 54 E M.D.B. & M. in EUREKA County, Nevada, on the 4th day of December, 19 93.

The name and mailing address of the locator is:

PLACER DOME U.S. INC.
240 SOUTH ROCK BLVD., SUITE 117
RENO, NEVADA 89502

The claim is approximately 1500 feet long and 600 feet wide, such that 10 feet is claimed in a East direction and 1490 feet in a West direction from the point of discovery (monument of location), at which the Notice of Location was posted, together with 300 feet on each side of the monument of location and center line of the claim.
The general course of the lode or vein is from the East to the West direction.
The number, location and markings on each corner monument are as follows:

- No.1 Northwest Corner is a 2"x2"x4'ft. wood post.
- No.2 Northeast Corner is a 2"x2"x4'ft. wood post.
- No.3 Southeast Corner is a 2"x2"x4'ft. wood post.
- No.4 Southwest Corner is a 2"x2"x4'ft. wood post.

As erected on the ground, each corner monument is marked by the claim name, number and which corner it is with an aluminum tag attached to the post. Monumentation of this claim was completed by December 9, 1993.
This claim is intended to cover all land open to location existing within its boundaries as of this date of location. The work of location consisted of making a claim map as provided in NRS 517.040.
Dated this 17th day of December, 19 93.

SIGNATURE OF LOCATOR

by James Lewis Agent

RECORDER'S STAMP

EUREKA COUNTY, NEVADA
MIN. REBALEATI. RECORDER
FILE NO. **150016**
FEE \$9.50

'94 JAN -4 AM 11:47

Placer Dome

800K 263 PAGE 346
OFFICIAL RECORDS
RECORDED AT THE REQUEST OF

BOOK 263 PAGE 346

CERTIFICATE OF LOCATION OF LODE MINING CLAIM

The undersigned hereby certifies that he has caused to be located the PEAR 7 Lode Mining claim in the

SE Quarter, Section 26, Township 25 N, Range 54 E M.D.B. & M. in EUREKA County, Nevada, on the 4th day of December, 1993. The name and mailing address of the locator is:

**PLACER DOME U.S. INC.
240 SOUTH ROCK BLVD., SUITE 117
RENO, NEVADA 89502**

The claim is approximately 1500 feet long and 600 feet wide, such that 10 feet is claimed in a East direction and 1490 feet in a West direction from the point of discovery (monument of location), at which the Notice of location was posted, together with 300 feet on each side of the monument of location and center line of the claim. The general course of the lode or vein is from the East to the West direction. The number, location and markings on each corner monument are as follows:

- No.1 Northwest Corner is a 2"x2"x4'/ft. wood post.
- No.2 Northeast Corner is a 2"x2"x4'/ft. wood post.
- No.3 Southeast Corner is a 2"x2"x4'/ft. wood post.
- No.4 Southwest Corner is a 2"x2"x4'/ft. wood post.

As erected on the ground, each corner monument is marked by the claim name, number and which corner it is with an aluminum tag attached to the post. Monumentation of this claim was completed by December 9, 1993. This claim is intended to cover all land open to location existing within its boundaries as of this date of location. The work of location consisted of making a claim map as provided in NRS 517.040. Dated this 17th day of December, 1993.

RECORDER'S STAMP

SIGNATURE OF LOCATOR

by *David Jones* Agent

BOOK 263 PAGE 347

BOOK 263 PAGE 347
OFFICIAL RECORDS
RECORDED AT THE REQUEST OF

Placer Dome
94 JAN -4 AM 1:47

EUREKA COUNTY, NEVADA
M.N. REBALEATI, RECORDER
FILE NO. 150017 FEE \$9.50

150017

CERTIFICATE OF LOCATION OF LODE MINING CLAIM

150018

The undersigned hereby certifies that he has caused to be located the PEAK 8 Lode Mining Claim in the

SE Quarter, Section 26, Township 25 N, Range 54 E M.D.B. & M. in EUREKA County, Nevada, on the 4th day of December, 1993.
The name and mailing address of the locator is:

PLACER DOME U.S. INC.
240 SOUTH ROCK BLVD., SUITE 117
RENO, NEVADA 89502

The claim is approximately 1500 feet long and 600 feet wide, such that 10 feet is claimed in a East direction and 1490 feet in a West direction from the point of discovery (monument of location), at which the Notice of Location was posted, together with 300 feet on each side of the monument of location and center line of the claim.
The general course of the lode or vein is from the East to the West direction.
The number, location and markings on each corner monument are as follows:

- No.1 Northwest corner is a 2"x2"x4'/ft. wood post.
- No.2 Northeast corner is a 2"x2"x4'/ft. wood post.
- No.3 Southeast corner is a 2"x2"x4'/ft. wood post.
- No.4 Southwest corner is a 2"x2"x4'/ft. wood post.

As erected on the ground, each corner monument is marked by the claim name, number and which corner it is with an aluminum tag attached to the post. Monumentation of this claim was completed by December 9, 1993.
This claim is intended to cover all land open to location existing within its boundaries as of this date of location. The work of location consisted of making a claim map as provided in NRS 517.040.
Dated this 17th day of December, 1993.

RECORDER'S STAMP

SIGNATURE OF LOCATOR

by David Lawrence Agent

150018

EUREKA COUNTY, NEVADA
M.N. REBALEATI, RECORDER
FILE NO.

'94 JAN -4 AM 1:47
Placer Dome

BOOK 263 PAGE 348
OFFICIAL RECORDS
RECORDED AT THE REQUEST OF

BOOK 263 PAGE 348

150019

CERTIFICATE OF LOCATION OF LODE MINING CLAIM

The undersigned hereby certifies that he has caused to be located the PEAK 9 Lode Mining Claim in the

SE Quarter, Section 26, Township 25 N, Range 54 E M.D.B. & M. in EUREKA County, Nevada, on the 4th day of December, 1993. The name and mailing address of the locator is:

PLACER DOME U.S. INC.
240 SOUTH ROCK BLVD., SUITE 117
RENO, NEVADA 89502

The claim is approximately 1500 feet long and 600 feet wide, such that 10 feet is claimed in a East direction and 1490 feet in a West direction from the point of discovery (monument of location), at which the Notice of Location was posted, together with 300 feet on each side of the monument of location and center line of the claim. The general course of the lode or vein is from the East to the West direction. The number, location and markings on each corner monument are as follows:

- No.1 Northwest Corner is a 2"x2"x4'/ft. wood post.
- No.2 Northeast Corner is a 2"x2"x4'/ft. wood post.
- No.3 Southeast Corner is a 2"x2"x4'/ft. wood post.
- No.4 Southwest Corner is a 2"x2"x4'/ft. wood post.

As erected on the ground, each corner monument is marked by the claim name, number and which corner it is with an aluminum tag attached to the post. Monumentation of this claim was completed by December 9, 1993. This claim is intended to cover all land open to location existing within its boundaries as of this date of location. The work of location consisted of making a claim map as provided in NRS 517.040. Dated this 17th day of December, 1993.

RECORDER'S STAMP

SIGNATURE OF LOCATOR

by

Placer Dome
Agent

150019

EUREKA COUNTY, NEVADA
M.N. REBALEATI, RECORDER
FILE NO.

'94 JAN -4 AM 1:47

Placer Dome

BOOK 263 PAGE 349
OFFICIAL RECORDS
RECORDED AT THE REQUEST OF

BOOK 263 PAGE 349

CERTIFICATE OF LOCATION OF LODE MINING CLAIM

150020

The undersigned hereby certifies that he has caused to be located the PEAK 10 Lode Mining claim in the

SE 26 Quarter, Section 35, Township 25 N, Range 54 E M.D.B. & M. in EUREKA County, Nevada, on the 4th day of December, 19 93. The name and mailing address of the locator is:

PLACER DOME U.S. INC.
240 SOUTH ROCK BLVD., SUITE 117
RENO, NEVADA 89502

The claim is approximately 1500 feet long and 600 feet wide, such that 10 feet is claimed in a East direction and 1490 feet in a West direction from the point of discovery (monument of location), at which the Notice of location was posted, together with 300 feet on each side of the monument of location and center line of the claim. The general course of the lode or vein is from the East to the West direction. The number, location and markings on each corner monument are as follows:

- No.1 Northwest Corner is a 2"x2"x4'ft. wood post.
- No.2 Northeast Corner is a 2"x2"x4'ft. wood post.
- No.3 Southeast Corner is a 2"x2"x4'ft. wood post.
- No.4 Southwest Corner is a 2"x2"x4'ft. wood post.

As erected on the ground, each corner monument is marked by the claim name, number and which corner it is with an aluminum tag attached to the post. Monumentation of this claim was completed by December 9, 1993. This claim is intended to cover all land open to location existing within its boundaries as of this date of location. The work of location consisted of making a claim map as provided in NRS 517.040. Dated this 17th day of December, 19 93.

RECORDER'S STAMP

SIGNATURE OF LOCATOR

by Don L. Linn Agent

BOOK 263 PAGE 350

150020
EUREKA COUNTY, NEVADA
M.N. REBALEATI, RECORDER
FILE NO. FEE \$9.50

'94 JAN -4 AM 11:47

Placer Dome

BOOK 263 PAGE 350
OFFICIAL RECORDS
RECORDED AT THE REQUEST OF

150021

CERTIFICATE OF LOCATION OF LODE MINING CLAIM

The undersigned hereby certifies that he has caused to be located the PEAK 11 Lode Mining Claim in the

NE Quarter, Section 35, Township 25 N, Range 54 E M.D.B. & M. in EUREKA County, Nevada, on the 4th day of December, 1993. The name and mailing address of the locator is:

PLACER DOME U.S. INC.
240 SOUTH ROCK BLVD., SUITE 117
RENO, NEVADA 89502

The claim is approximately 1500 feet long and 600 feet wide, such that 10 feet is claimed in a East direction and 1490 feet in a West direction from the point of discovery (monument of location), at which the Notice of Location was posted, together with 300 feet on each side of the monument of location and center line of the claim. The general course of the lode or vein is from the East to the West direction. The number, location and markings on each corner monument are as follows:

- No.1 Northwest Corner is a 2"x2"x4'ft. wood post.
- No.2 Northeast Corner is a 2"x2"x4'ft. wood post.
- No.3 Southeast Corner is a 2"x2"x4'ft. wood post.
- No.4 Southwest Corner is a 2"x2"x4'ft. wood post.

As erected on the ground, each corner monument is marked by the claim name, number and which corner it is with an aluminum tag attached to the post. Monumentation of this claim was completed by December 9, 1993. This claim is intended to cover all land open to location existing within its boundaries as of this date of location. The work of location consisted of making a claim map as provided in NRS 517.040. Dated this 17th day of December, 1993.

RECORDER'S STAMP

SIGNATURE OF LOCATOR

by David Lawrence Agent

150021

EUREKA COUNTY, NEVADA
M.N. REBALEATI, RECORDER
FILE NO. 950

'94 JAN -4 A11:47
Placer Dome

BOOK 263 PAGE 351
OFFICIAL RECORDS
RECORDED AT THE REQUEST OF

BOOK 263 PAGE 351

150022

CERTIFICATE OF LOCATION OF LODE MINING CLAIM

The undersigned hereby certifies that he has caused to be located the PEAK 12 Lode Mining Claim in the

NE Quarter, Section 35, Township 25 N, Range 54 E M.D.B. & M. in EUREKA County, Nevada, on the 4th day of December, 19 93. The name and mailing address of the locator is:

PLACER DOME U.S. INC.
240 SOUTH ROCK BLVD., SUITE 117
RENO, NEVADA 89502

The claim is approximately 1500 feet long and 600 feet wide, such that 10 feet is claimed in a East direction and 1490 feet in a West direction from the point of discovery (monument of location), at which the Notice of Location was posted, together with 300 feet on each side of the monument of location and center line of the claim. The general course of the lode or vein is from the East to the West direction. The number, location and markings on each corner monument are as follows:

- No.1 Northwest Corner is a 2"x2"x4'ft. wood post.
- No.2 Northeast Corner is a 2"x2"x4'ft. wood post.
- No.3 Southeast Corner is a 2"x2"x4'ft. wood post.
- No.4 Southwest Corner is a 2"x2"x4'ft. wood post.

As erected on the ground, each corner monument is marked by the claim name, number and which corner it is with an aluminum tag attached to the post. Monumentation of this claim was completed by December 9, 1993. This claim is intended to cover all land open to location existing within its boundaries as of this date of location. The work of location consisted of making a claim map as provided in NRS 517.040. Dated this 17th day of December, 19 93.

RECORDER'S STAMP

SIGNATURE OF LOCATOR

by David Placer Agent

BOOK 263 PAGE 352

BOOK 263 PAGE 352
OFFICIAL RECORDS
RECORDED AT THE REQUEST OF

Placer Dome
94 JAN -4 AM 11:47

EUREKA COUNTY, NEVADA
M.N. REBALEATI, RECORDER
FILE NO. 150022
FEE \$9.50

150023

CERTIFICATE OF LOCATION OF LODE MINING CLAIM

The undersigned hereby certifies that he has caused to be located the PEAK 13 Lode Mining Claim in the

SE SW Quarter, Section 24, Township 25 N, Range 54 E M.D.B. & M. in EUREKA County, Nevada, on the 4th day of December, 19 93. The name and mailing address of the locator is:

PLACER DOME U.S. INC.
240 SOUTH ROCK BLVD., SUITE 117
RENO, NEVADA 89502

The claim is approximately 1500 feet long and 600 feet wide, such that 1490 feet is claimed in a East direction and 10 feet in a West direction from the point of discovery, (monument of location), at which the Notice of Location was posted, together with 300 feet on each side of the monument of location and center line of the claim. The general course of the lode or vein is from the East to the West direction. The number, location and markings on each corner monument are as follows:

- No.1 Northwest Corner is a 2"x2"x4'/ft. wood post.
- No.2 Northeast Corner is a 2"x2"x4'/ft. wood post.
- No.3 Southeast Corner is a 2"x2"x4'/ft. wood post.
- No.4 Southwest Corner is a 2"x2"x4'/ft. wood post.

As erected on the ground, each corner monument is marked by the claim name, number and which corner it is with an aluminum tag attached to the post. Monumentation of this claim was completed by December 9, 1993. This claim is intended to cover all land open to location existing within its boundaries as of this date of location. The work of location consisted of making a claim map as provided in NRS 517.040. Dated this 17th day of December, 19 93.

SIGNATURE OF LOCATOR

by Dave Jones Agent

RECORDER'S STAMP

EUREKA COUNTY, NEVADA
M.N. REBALEATI, RECORDER
FILE NO 150023
FEE \$9.50

'94 JAN -4 AM 1:47

Placer Dome

BOOK 263 PAGE 353
OFFICIAL RECORDS
RECORDED AT THE REQUEST OF

BOOK 263 PAGE 353

**150024
CERTIFICATE OF LOCATION OF LODE MINING CLAIM**

The undersigned hereby certifies that he has caused to be located the PEAK 14 Lode Mining Claim in the

NW Quarter, Section 26, Township 25 N, Range 54 E
M.D.B. & M. in EUREKA County, Nevada,
 on the 4th day of December, 1993.
 The name and mailing address of the locator is:

**PLACER DOME U.S. INC.
 240 SOUTH ROCK BLVD., SUITE 117
 RENO, NEVADA 89502**

The claim is approximately 1500 feet long and 600 feet wide, such that 1490 feet is claimed in a East direction and 10 feet in a West direction from the point of discovery (monument of location), at which the Notice of Location was posted, together with 300 feet on each side of the monument of location and center line of the claim.
 The general course of the lode or vein is from the East to the West direction.
 The number, location and markings on each corner monument are as follows:

- No.1 Northwest Corner is a 2"x2"x4'ft. wood post.
- No.2 Northeast Corner is a 2"x2"x4'ft. wood post.
- No.3 Southeast Corner is a 2"x2"x4'ft. wood post.
- No.4 Southwest Corner is a 2"x2"x4'ft. wood post.

As erected on the ground, each corner monument is marked by the claim name, number and which corner it is with an aluminum tag attached to the post. Monumentation of this claim was completed by December 9, 1993.
 This claim is intended to cover all land open to location existing within its boundaries as of this date of location. The work of location consisted of making a claim map as provided in NRS 517.040.
 Dated this 17th day of December, 1993.

SIGNATURE OF LOCATOR

by *David Carter* Agent

RECORDER'S STAMP

150024

EUREKA COUNTY, NEVADA
 M.N. REBALEATI, RECORDER
 FILE NO. FEE \$9.50

'94 JAN -4 AM 11:47

Placer Dome

BOOK 263 PAGE 354
 OFFICIAL RECORDS
 RECORDED AT THE REQUEST OF

BOOK 263 PAGE 354

CERTIFICATE OF LOCATION OF LODGE MINING CLAIM

The undersigned hereby certifies that he has caused to be located the PEAK 15 Lodge Mining claim in the

NW Quarter, Section 26, Township 25 N, Range 54 E,
M.D.B. & M. in EUREKA County, Nevada,
on the 4th day of December, 1993.
The name and mailing address of the locator is:

**PLACER DOME U.S. INC.
240 SOUTH ROCK BLVD., SUITE 117
RENO, NEVADA 89502**

The claim is approximately 1500 feet long and 600 feet wide, such that 1490 feet is claimed in a East direction and 10 feet in a West direction from the point of discovery (monument of location), at which the Notice of location was posted, together with 300 feet on each side of the monument of location and center line of the claim.
The general course of the lode or vein is from the East to the West direction.
The number, location and markings on each corner monument are as follows:

- No.1 Northwest Corner is a 2"x2"x4'ft. wood post.
- No.2 Northeast Corner is a 2"x2"x4'ft. wood post.
- No.3 Southeast Corner is a 2"x2"x4'ft. wood post.
- No.4 Southwest Corner is a 2"x2"x4'ft. wood post.

As erected on the ground, each corner monument is marked by the claim name, number and which corner it is with an aluminum tag attached to the post. Monumentation of this claim was completed by December 9, 1993.
This claim is intended to cover all land open to location existing within its boundaries as of this date of location. The work of location consisted of making a claim map as provided in NRS 517.040.
Dated this 17th day of December, 1993.

RECORDER'S STAMP

SIGNATURE OF LOCATOR

by *Dave Lewis* Agent

BOOK 263 PAGE 355

BOOK 263 PAGE 355
OFFICIAL RECORDS
RECORDED AT THE REQUEST OF

Placer Dome
94 JAN -4 AM 11:47

EUREKA COUNTY, NEVADA
M.N. REBALEATI, RECORDER
FILE NO. FEE \$9.50

150025

150025

CERTIFICATE OF LOCATION OF LODE MINING CLAIM

150026

The undersigned hereby certifies that he has caused to be located the PEAK 16 Lode Mining claim in the

NW Quarter, Section 26, Township 25 N, Range 54 E M.D.B. & M. in EUREKA County, Nevada, on the 4th day of December, 1993. The name and mailing address of the locator is:

PLACER DOME U.S. INC.
240 SOUTH ROCK BLVD., SUITE 117
RENO, NEVADA 89502

The claim is approximately 1500 feet long and 600 feet wide, such that 1490 feet is claimed in a East direction and 10 feet in a West direction from the point of discovery (monument of location), at which the Notice of location was posted, together with 300 feet on each side of the monument of location and center line of the claim. The general course of the lode or vein is from the East to the West direction. The number, location and markings on each corner monument are as follows:

- No.1 Northwest Corner is a 2"x2"x4'ft. wood post.
- No.2 Northeast Corner is a 2"x2"x4'ft. wood post.
- No.3 Southeast Corner is a 2"x2"x4'ft. wood post.
- No.4 Southwest Corner is a 2"x2"x4'ft. wood post.

As erected on the ground, each corner monument is marked by the claim name, number and which corner it is with an aluminum tag attached to the post. Monumentation of this claim was completed by December 9, 1993. This claim is intended to cover all land open to location existing within its boundaries as of this date of location. The work of location consisted of making a claim map as provided in NRS 517.040. Dated this 17th day of December, 1993.

RECORDER'S STAMP

SIGNATURE OF LOCATOR

by David Lawrence Agent

150026

EUREKA COUNTY, NEVADA
M.N. REBALEATI, RECORDER
FILE NO. FEE \$ 9.50

94 JAN -4 AM 11:47

Placer Dome

BOOK 263 PAGE 356
OFFICIAL RECORDS
RECORDED AT THE REQUEST OF

BOOK 263 PAGE 356

150027

CERTIFICATE OF LOCATION OF LODE MINING CLAIM

The undersigned hereby certifies that he has caused to be located the PEAK 17 Lode Mining claim in the

NW 25 Quarter, Section 26, Township 25 N, Range 54 E,
M.D.B. & M. in EUREKA County, Nevada,
on the 4th day of December, 1993.
The name and mailing address of the locator is:

PLACER DOME U.S. INC.
240 SOUTH ROCK BLVD., SUITE 117
RENO, NEVADA 89502

The claim is approximately 1500 feet long and 600 feet wide, such that 1490 feet is claimed in a East direction and 10 feet in a West direction from the point of discovery (monument of location), at which the Notice of Location was posted, together with 300 feet on each side of the monument of location and center line of the claim.
The general course of the lode or vein is from the East to the West direction.
The number, location and markings on each corner monument are as follows:

- No.1 Northwest Corner is a 2"x2"x4'/ft. wood post.
- No.2 Northeast Corner is a 2"x2"x4'/ft. wood post.
- No.3 Southeast Corner is a 2"x2"x4'/ft. wood post.
- No.4 Southwest Corner is a 2"x2"x4'/ft. wood post.

As erected on the ground, each corner monument is marked by the claim name, number and which corner it is with an aluminum tag attached to the post. Monumentation of this claim was completed by December 9, 1993.
This claim is intended to cover all land open to location existing within its boundaries as of this date of location. The work of location consisted of making a claim map as provided in NRS 517.040. Dated this 17th day of December, 1993.

RECORDER'S STAMP

SIGNATURE OF LOCATOR

by David L. ... Agent

150027

EUREKA COUNTY, NEVADA
M.N. REBALEATI, RECORDER
FILE NO. FEE \$9.50

'94 JAN -4 AM 1:47

Placer Dome

BOOK 263 PAGE 357
OFFICIAL RECORDS
RECORDED AT THE REQUEST OF

BOOK 263 PAGE 357

150028

CERTIFICATE OF LOCATION OF LODE MINING CLAIM

The undersigned hereby certifies that he has caused to be located the PEAK 18 Lode Mining claim in the

NW, SW Quarter, Section 26, Township 25 N, Range 54 E,
NE, SE M.D.B. & M. in EUREKA County, Nevada,
on the 4th day of December, 19 93.
The name and mailing address of the locator is:

PLACER DOME U.S. INC.
240 SOUTH ROCK BLVD., SUITE 117
RENO, NEVADA 89502

The claim is approximately 1500 feet long and 600 feet wide, such that 1490 feet is claimed in a East direction and 10 feet in a West direction from the point of discovery, (monument of location), at which the Notice of Location was posted, together with 300 feet on each side of the monument of location and center line of the claim.
The general course of the lode or vein is from the East to the West direction.
The number, location and markings on each corner monument are as follows:

- No.1 Northwest Corner is a 2"x2"x4'ft. wood post.
- No.2 Northeast Corner is a 2"x2"x4'ft. wood post.
- No.3 Southeast Corner is a 2"x2"x4'ft. wood post.
- No.4 Southwest Corner is a 2"x2"x4'ft. wood post.

As erected on the ground, each corner monument is marked by the claim name, number and which corner it is with an aluminum tag attached to the post. Monumentation of this claim was completed by December 9, 1993.
This claim is intended to cover all land open to location existing within its boundaries as of this date of location. The work of location consisted of making a claim map as provided in NRS 517.040.
Dated this 17th day of December, 19 93.

RECORDER'S STAMP

SIGNATURE OF LOCATOR

by Dave Lawrence Agent

150028

EUREKA COUNTY, NEVADA
M.N. REBALEATI, RECORDER
FILE NO. FEE \$9.50

'94 JAN -4 AM 1:47

Placer Dome

BOOK 263 PAGE 358
OFFICIAL RECORDS
RECORDED AT THE REQUEST OF

BOOK 263 PAGE 358

150029

CERTIFICATE OF LOCATION OF LODE MINING CLAIM

The undersigned hereby certifies that he has caused to be located the PEAK 19 Lode Mining claim in the

SW SE Quarter, Section 26, Township 25 N, Range 54 E M.D.B. & M. in EUREKA County, Nevada, on the 4th day of December, 19 93. The name and mailing address of the locator is:

PLACER DOME U.S. INC.
240 SOUTH ROCK BLVD., SUITE 117
RENO, NEVADA 89502

The claim is approximately 1500 feet long and 600 feet wide, such that 1490 feet is claimed in a East direction and 10 feet in a West direction from the point of discovery (monument of location), at which the Notice of Location was posted, together with 300 feet on each side of the monument of location and center line of the claim. The general course of the lode or vein is from the East to the West direction. The number, location and markings on each corner monument are as follows:

- No.1 Northwest Corner is a 2"x2"x4'ft. wood post.
- No.2 Northeast Corner is a 2"x2"x4'ft. wood post.
- No.3 Southeast Corner is a 2"x2"x4'ft. wood post.
- No.4 Southwest Corner is a 2"x2"x4'ft. wood post.


As erected on the ground, each corner monument is marked by the claim name, number and which corner it is with an aluminum tag attached to the post. Monumentation of this claim was completed by December 9, 1993. This claim is intended to cover all land open to location existing within its boundaries as of this date of location. The work of location consisted of making a claim map as provided in NRS 517.040. Dated this 17th day of December, 19 93.

RECORDER'S STAMP

SIGNATURE OF LOCATOR

by

Agent



BOOK 263 PAGE 359

150029

EUREKA COUNTY, NEVADA
M.N. REBALEATI, RECORDER
FILE NO. FEE \$9.50

'94 JAN -4 AM 11:47

Placer Dome

BOOK 263 PAGE 359
OFFICIAL RECORDS
RECORDED AT THE REQUEST OF

150030

CERTIFICATE OF LOCATION OF LODE MINING CLAIM

The undersigned hereby certifies that he has caused to be located the PEAK 20 Lode Mining Claim in the

SE Quarter, Section 26, Township 25 N, Range 54 E M.D.B. & M. in EUREKA County, Nevada, on the 4th day of December, 1993. The name and mailing address of the locator is:

PLACER DOME U.S. INC.
240 SOUTH ROCK BLVD., SUITE 117
RENO, NEVADA 89502

The claim is approximately 1500 feet long and 600 feet wide, such that 1490 feet is claimed in a East direction and 10 feet in a West direction from the point of discovery (monument of location), at which the Notice of Location was posted, together with 300 feet on each side of the monument of location and center line of the claim. The general course of the lode or vein is from the East to the West direction. The number, location and markings on each corner monument are as follows:

- No.1 Northwest Corner is a 2"x2"x4'ft. wood post.
- No.2 Northeast Corner is a 2"x2"x4'ft. wood post.
- No.3 Southeast Corner is a 2"x2"x4'ft. wood post.
- No.4 Southwest Corner is a 2"x2"x4'ft. wood post.

As erected on the ground, each corner monument is marked by the claim name, number and which corner it is with an aluminum tag attached to the post. Monumentation of this claim was completed by December 9, 1993. This claim is intended to cover all land open to location existing within its boundaries as of this date of location. The work of location consisted of making a claim map as provided in NRS 517.040. Dated this 17th day of December, 1993.

RECORDER'S STAMP

SIGNATURE OF LOCATOR

by David L. Placer Agent

BOOK 263 PAGE 360

BOOK 263 PAGE 360
OFFICIAL RECORDS
RECORDED AT THE REQUEST OF

Placer Dome
94 JAN -4 AM 1:47

EUREKA COUNTY, NEVADA
M.N. REBALEATI, RECORDER
FILE NO. FEE \$9.50

150030

150031

CERTIFICATE OF LOCATION OF LODE MINING CLAIM

The undersigned hereby certifies that he has caused to be located the PEAK 21 Lode Mining Claim in the

SW Quarter, Section 26, Township 25 N, Range 54 E

M.D.B. & M. in EUREKA County, Nevada,

on the 4th day of December, 19 93.

The name and mailing address of the locator is:

PLACER DOME U.S. INC.
240 SOUTH ROCK BLVD., SUITE 117
RENO, NEVADA 89502

The claim is approximately 1500 feet long and 600 feet wide, such that 1490 feet is claimed in a East direction and 10 feet in a West direction from the point of discovery (monument of location), at which the Notice of Location was posted, together with 300 feet on each side of the monument of location and center line of the claim.
The general course of the lode or vein is from the East to the West direction.
The number, location and markings on each corner monument are as follows:

- No.1 Northwest Corner is a 2"x2"x4'ft. wood post.
- No.2 Northeast Corner is a 2"x2"x4'ft. wood post.
- No.3 Southeast Corner is a 2"x2"x4'ft. wood post.
- No.4 Southwest Corner is a 2"x2"x4'ft. wood post.

As erected on the ground, each corner monument is marked by the claim name, number and which corner it is with an aluminum tag attached to the post. Monumentation of this claim was completed by December 9, 1993.
This claim is intended to cover all land open to location existing within its boundaries as of this date of location.
The work of location consisted of making a claim map as provided in NRS 517.040.
Dated this 17th day of December, 19 93.

RECORDER'S STAMP

SIGNATURE OF LOCATOR

by *David J. ...* Agent

150031

EUREKA COUNTY, NEVADA
M.N. REBALEATI, RECORDER
FILE NO. FEE \$9.50

'94 JAN -4 AM 1:47

Placer Dome

BOOK 263 PAGE 361
OFFICIAL RECORDS
RECORDED AT THE REQUEST OF

BOOK 263 PAGE 361

150032

CERTIFICATE OF LOCATION OF LODE MINING CLAIM

The undersigned hereby certifies that he has caused to be located

the PEAK 22 Lode Mining claim in the

SW 25 SE 26 NE 35 NW Quarter, Section 36 Township 25 N, Range 54 E M.D.B. & M. in EUREKA County, Nevada, on the 4th day of December, 19 93.

The name and mailing address of the locator is:

PLACER DOME U.S. INC.
240 SOUTH ROCK BLVD., SUITE 117
RENO, NEVADA 89502

The claim is approximately 1500 feet long and 600 feet wide, such that 1490 feet is claimed in a East direction and 10 feet in a West direction from the point of discovery (monument of location), at which the Notice of Location was posted, together with 300 feet on each side of the monument of location and center line of the claim.
The general course of the lode or vein is from the East to the West direction.
The number, location and markings on each corner monument are as follows:

- No.1 Northwest Corner is a 2"x2"x4'ft. wood post.
- No.2 Northeast Corner is a 2"x2"x4'ft. wood post.
- No.3 Southeast Corner is a 2"x2"x4'ft. wood post.
- No.4 Southwest Corner is a 2"x2"x4'ft. wood post.

As erected on the ground, each corner monument is marked by the claim name, number and which corner it is with an aluminum tag attached to the post. Monumentation of this claim was completed by December 9, 1993.
This claim is intended to cover all land open to location existing within its boundaries as of this date of location.
The work of location consisted of making a claim map as provided in NRS 517.040.
Dated this 17th day of December, 19 93.

SIGNATURE OF LOCATOR

by David Lawrence Agent

RECORDER'S STAMP

150032

EUREKA COUNTY, NEVADA
M.N. REBALEATI, RECORDER
FILE NO. FEE \$9.50

'94 JAN -4 AM 1:47

Placer Dome

BOOK 263 PAGE 362
OFFICIAL RECORDS
RECORDED AT THE REQUEST OF

BOOK 263 PAGE 362

150033

CERTIFICATE OF LOCATION OF LODE MINING CLAIM

The undersigned hereby certifies that he has caused to be located the PEAK 23 Lode Mining claim in the

NE 35 36 EUREKA 25 N, Range 54 E,
NW Quarter, Section 36, Township 25 N, Range 54 E,
M.D.B. & M. in EUREKA County, Nevada,
on the 4th day of December, 19 93.
The name and mailing address of the locator is:

PLACER DOME U.S. INC.
240 SOUTH ROCK BLVD., SUITE 117
RENO, NEVADA 89502

The claim is approximately 1500 feet long and 600 feet wide, such that 1490 feet is claimed in a East direction and 10 feet in a West direction from the point of discovery (monument of location), at which the Notice of Location was posted, together with 300 feet on each side of the monument of location and center line of the claim.
The general course of the lode or vein is from the East to the West direction.
The number, location and markings on each corner monument are as follows:

- No.1 Northwest Corner is a 2"x2"x4'ft. wood post.
- No.2 Northeast Corner is a 2"x2"x4'ft. wood post.
- No.3 Southeast Corner is a 2"x2"x4'ft. wood post.
- No.4 Southwest Corner is a 2"x2"x4'ft. wood post.

As erected on the ground, each corner monument is marked by the claim name, number and which corner it is with an aluminum tag attached to the post. Monumentation of this claim was completed by December 9, 1993.
This claim is intended to cover all land open to location existing within its boundaries as of this date of location. The work of location consisted of making a claim map as provided in NRS 517.040.
Dated this 17th day of December, 19 93.

RECORDER'S STAMP

SIGNATURE OF LOCATOR

by Placer Dome Agent

150033

EUREKA COUNTY, NEVADA
M.N. REBALEATI, RECORDER
FILE NO. 952

'94 JAN -4 AM 11:47

Placer Dome

BOOK 263 PAGE 363
OFFICIAL RECORDS
RECORDED AT THE REQUEST OF

BOOK 263 PAGE 363

150034
CERTIFICATE OF LOCATION OF LODE MINING CLAIM

The undersigned hereby certifies that he has caused to be located the PEAK 24 Lode Mining claim in the

NE 35 Quarter, Section 36, Township 25 N, Range 54 E
EURKA County, Nevada,
 on the 4th day of December, 1993.
 The name and mailing address of the locator is:

PLACER DOME U.S. INC.
240 SOUTH ROCK BLVD., SUITE 117
RENO, NEVADA 89502

The claim is approximately 1500 feet long and 600 feet wide, such that 1490 feet is claimed in a East direction and 10 feet in a West direction from the point of discovery (monument of location), at which the Notice of location was posted, together with 300 feet on each side of the monument of location and center line of the claim.
 The general course of the lode or vein is from the East to the West direction.
 The number, location and markings on each corner monument are as follows:

- No.1 Northwest corner is a 2"x2"x4'ft. wood post.
- No.2 Northeast corner is a 2"x2"x4'ft. wood post.
- No.3 Southeast corner is a 2"x2"x4'ft. wood post.
- No.4 Southwest corner is a 2"x2"x4'ft. wood post.

As erected on the ground, each corner monument is marked by the claim name, number and which corner it is with an aluminum tag attached to the post. Monumentation of this claim was completed by December 9, 1993.
 This claim is intended to cover all land open to location existing within its boundaries as of this date of location. The work of location consisted of making a claim map as provided in NRS 517.040.
 Dated this 17th day of December, 1993.

RECORDER'S STAMP

SIGNATURE OF LOCATOR

by David Lawrence
 Agent

BOOK 263 PAGE 364

150034
 EUREKA COUNTY, NEVADA
 M.N. REBALEATI, RECORDER
 FILE NO. 250
 FEE \$ 9.50

'94 JAN -4 AM 1:48

Placer Dome

BOOK 263 PAGE 364
 OFFICIAL RECORDS
 RECORDED AT THE REQUEST OF

150035

CERTIFICATE OF LOCATION OF LODE MINING CLAIM

The undersigned hereby certifies that he has caused to be located the PEAK 25 Lode Mining Claim in the

SW Quarter, Section 24, Township 25 N, Range 54 E M.D.B. & M. in EUREKA County, Nevada, on the 6th day of December, 19 93. The name and mailing address of the locator is:

PLACER DOME U.S. INC.
240 SOUTH ROCK BLVD., SUITE 117
RENO, NEVADA 89502

The claim is approximately 1500 feet long and 600 feet wide, such that 10 feet is claimed in a East direction and 1490 feet in a West direction from the point of discovery (monument of location), at which the Notice of location was posted, together with 300 feet on each side of the monument of location and center line of the claim. The general course of the lode or vein is from the East to the West direction. The number, location and markings on each corner monument are as follows:

- No.1 Northwest Corner is a 2"x2"x4'ft. wood post.
- No.2 Northeast Corner is a 2"x2"x4'ft. wood post.
- No.3 Southeast Corner is a 2"x2"x4'ft. wood post.
- No.4 Southwest Corner is a 2"x2"x4'ft. wood post.

As erected on the ground, each corner monument is marked by the claim name, number and which corner it is with an aluminum tag attached to the post. Monumentation of this claim was completed by December 9, 1993. This claim is intended to cover all land open to location existing within its boundaries as of this date of location. The work of location consisted of making a claim map as provided in NRS 517.040. Dated this 17th day of December, 19 93.

RECORDER'S STAMP

SIGNATURE OF LOCATOR

by [Signature] Agent

BOOK 263 PAGE 365

BOOK 263 PAGE 365
OFFICIAL RECORDS
RECORDED AT THE REQUEST OF

Placer Dome

'94 JAN -4 AM 11:48

EUREKA COUNTY, NEVADA
M.N. REBALEATI, RECORDER
FILE NO. FEE \$9.50

150035

150036

CERTIFICATE OF LOCATION OF LODE MINING CLAIM

The undersigned hereby certifies that he has caused to be located the PEAK 26 Lode Mining claim in the

NW Quarter, Section 25, Township 25 N, Range 54 E M.D.B. & M. in EUREKA County, Nevada, on the 6th day of December, 19 93. The name and mailing address of the locator is:

PLACER DOME U.S. INC.
240 SOUTH ROCK BLVD., SUITE 117
RENO, NEVADA 89502

The claim is approximately 1500 feet long and 600 feet wide, such that 10 feet is claimed in a East direction and 1490 feet in a West direction from the point of discovery (monument of location), at which the Notice of location was posted, together with 300 feet on each side of the monument of location and center line of the claim. The general course of the lode or vein is from the East to the West direction. The number, location and markings on each corner monument are as follows:

- No.1 Northwest Corner is a 2"x2"x4'ft. wood post.
- No.2 Northeast Corner is a 2"x2"x4'ft. wood post.
- No.3 Southeast Corner is a 2"x2"x4'ft. wood post.
- No.4 Southwest Corner is a 2"x2"x4'ft. wood post.

As erected on the ground, each corner monument is marked by the claim name, number and which corner it is with an aluminum tag attached to the post. Monumentation of this claim was completed by December 9, 1993. This claim is intended to cover all land open to location existing within its boundaries as of this date of location. The work of location consisted of making a claim map as provided in NRS 517.040. Dated this 17th day of December, 19 93.

RECORDER'S STAMP

SIGNATURE OF LOCATOR

by David L. Jones Agent

150036

EUREKA COUNTY, NEVADA
M.N. REBALEATI, RECORDER
FILE NO.

'94 JAN -4 AM 1:48

Placer Dome

BOOK 263 PAGE 366
OFFICIAL RECORDS
RECORDED AT THE REQUEST OF

BOOK 263 PAGE 366

150037

CERTIFICATE OF LOCATION OF LODE MINING CLAIM

The undersigned hereby certifies that he has caused to be located the PEAK 27 Lode Mining Claim in the

NW Quarter, Section 25, Township 25 N, Range 54 E,
EUREKA County, Nevada,
M.D.B. & M. in 6th day of December, 1993.
The name and mailing address of the locator is:

PLACER DOME U.S. INC.
240 SOUTH ROCK BLVD., SUITE 117
RENO, NEVADA 89502

The claim is approximately 1500 feet long and 600 feet wide, such that 10 feet is claimed in a East direction and 1490 feet in a West direction from the point of discovery (monument of location), at which the Notice of Location was posted, together with 300 feet on each side of the monument of location and center line of the claim.
The general course of the lode or vein is from the East to the West direction.
The number, location and markings on each corner monument are as follows:

- No.1 Northwest Corner is a 2"x2"x4'ft. wood post.
- No.2 Northeast Corner is a 2"x2"x4'ft. wood post.
- No.3 Southeast Corner is a 2"x2"x4'ft. wood post.
- No.4 Southwest Corner is a 2"x2"x4'ft. wood post.

As erected on the ground, each corner monument is marked by the claim name, number and which corner it is with an aluminum tag attached to the post. Monumentation of this claim was completed by December 9, 1993.
This claim is intended to cover all land open to location existing within its boundaries as of this date of location. The work of location consisted of making a claim map as provided in NRS 517.040.
Dated this 17th day of December, 1993.

RECORDER'S STAMP

SIGNATURE OF LOCATOR

by David L. Linn
Agent

BOOK 263 PAGE 367

150037

EUREKA COUNTY, NEVADA
M.N. REBATEATI, RECORDER
FILE NO. FEE \$9.50

'94 JAN -4 AM 11:48

Placer Dome

BOOK 263 PAGE 367
OFFICIAL RECORDS
RECORDED AT THE REQUEST OF

150038

CERTIFICATE OF LOCATION OF LODE MINING CLAIM

The undersigned hereby certifies that he has caused to be located the PEAK 28 Lode Mining Claim in the

NW Quarter, Section 25, Township 25 N, Range 54 E M.D.B. & M. in EUREKA County, Nevada, on the 6th day of December, 19 93.
The name and mailing address of the locator is:

PLACER DOME U.S. INC.
240 SOUTH ROCK BLVD., SUITE 117
RENO, NEVADA 89502

The claim is approximately 1500 feet long and 600 feet wide, such that 10 feet is claimed in a East direction and 1490 feet in a West direction from the point of discovery (monument of location), at which the Notice of location was posted, together with 300 feet on each side of the monument of location and center line of the claim.
The general course of the lode or vein is from the East to the West direction.
The number, location and markings on each corner monument are as follows:

- No.1 Northwest Corner is a 2"x2"x4'ft. wood post.
- No.2 Northeast Corner is a 2"x2"x4'ft. wood post.
- No.3 Southeast Corner is a 2"x2"x4'ft. wood post.
- No.4 Southwest Corner is a 2"x2"x4'ft. wood post.

As erected on the ground, each corner monument is marked by the claim name, number and which corner it is with an aluminum tag attached to the post. Monumentation of this claim was completed by December 9, 1993.
This claim is intended to cover all land open to location existing within its boundaries as of this date of location. The work of location consisted of making a claim map as provided in NRS 517.040. Dated this 17th day of December, 19 93.

RECORDER'S STAMP

SIGNATURE OF LOCATOR

by David Jones Agent

BOOK 263 PAGE 368

BOOK 263 PAGE 368
OFFICIAL RECORDS
RECORDED AT THE REQUEST OF

Placer Dome
94 JAN -4 AM 1:48

EUREKA COUNTY, NEVADA
M.N. REBALEATI, RECORDER
FILE NO. 150038

CERTIFICATE OF LOCATION OF LODE MINING CLAIM

150039

The undersigned hereby certifies that he has caused to be located the PEAK 29 Lode Mining claim in the

NW Quarter, Section 25, Township 25 N, Range 54 E M.D.B. & M. in WHITE PINE & EUREKA County, Nevada, on the 6th day of December, 1993.

The name and mailing address of the locator is:

**PLACER DOME U.S. INC.
240 SOUTH ROCK BLVD., SUITE 117
RENO, NEVADA 89502**

The claim is approximately 1500 feet long and 600 feet wide, such that 10 feet is claimed in a East direction and 1490 feet in a West direction from the point of discovery (monument of location), at which the Notice of Location was posted, together with 300 feet on each side of the monument of location and center line of the claim.

The general course of the lode or vein is from the East to the West direction.
The number, location and markings on each corner monument are as follows:

- No.1 Northwest Corner is a 2"x2"x4'ft. wood post.
- No.2 Northeast Corner is a 2"x2"x4'ft. wood post.
- No.3 Southeast Corner is a 2"x2"x4'ft. wood post.
- No.4 Southwest Corner is a 2"x2"x4'ft. wood post.

As erected on the ground, each corner monument is marked by the claim name, number and which corner it is with an aluminum tag attached to the post. Monumentation of this claim was completed by December 9, 1993.

This claim is intended to cover all land open to location existing within its boundaries as of this date of location. The work of location consisted of making a claim map as provided in NRS 517.040. Dated this 17th day of December, 1993.

SIGNATURE OF LOCATOR

by David Rowe Agent

RECORDER'S STAMP

BOOK 263 PAGE 369

**EUREKA COUNTY, NEVADA
M.N. REBALEATI, RECORDER
FILE NO. 150039
FEE \$9.50**

'94 JAN -4 AM 1:48

**BOOK 263 PAGE 369
OFFICIAL RECORDS
RECORDED AT THE REQUEST OF
Placer Dome**

150040

CERTIFICATE OF LOCATION OF LODE MINING CLAIM

The undersigned hereby certifies that he has caused to be located the PEAK 30 Lode Mining Claim in the

NW, SW Quarter, Section 25, Township 25 N, Range 54 E,
M.D.B. & M. in WHITE PINE & EUREKA County, Nevada,
on the 6th day of December, 19 93.

The name and mailing address of the locator is:

PLACER DOME U.S. INC.
240 SOUTH ROCK BLVD., SUITE 117
RENO, NEVADA 89502

The claim is approximately 1500 feet long and 600 feet wide, such that 10 feet is claimed in a East direction and 1490 feet in a West direction from the point of discovery (monument of location), at which the Notice of Location was posted, together with 300 feet on each side of the monument of location and center line of the claim.
The general course of the lode or vein is from the East to the West direction.
The number, location and markings on each corner monument are as follows:

- No.1 Northwest Corner is a 2"x2"x4'/ft. wood post.
- No.2 Northeast Corner is a 2"x2"x4'/ft. wood post.
- No.3 Southeast Corner is a 2"x2"x4'/ft. wood post.
- No.4 Southwest Corner is a 2"x2"x4'/ft. wood post.

As erected on the ground, each corner monument is marked by the claim name, number and which corner it is with an aluminum tag attached to the post. Monumentation of this claim was completed by December 9, 1993.
This claim is intended to cover all land open to location existing within its boundaries as of this date of location. The work of location consisted of making a claim map as provided in NRS 517.040.
Dated this 17th day of December, 19 93.

SIGNATURE OF LOCATOR

by David Lawrence Agent

REORDER'S STAMP

FILE NO. 150040

EUREKA COUNTY, NEVADA
M.N. REBALEATI, RECORDER
FEE \$950

'94 JAN -4 AM 1:48

Placer Dome

BOOK 263 PAGE 370
OFFICIAL RECORDS
RECORDED AT THE REQUEST OF

BOOK 263 PAGE 370

150041

CERTIFICATE OF LOCATION OF LODE MINING CLAIM

The undersigned hereby certifies that he has caused to be located the PEAK 31 Lode Mining Claim in the

SW Quarter, Section 25, Township 25 N, Range 54 E M.D.B. & M. in WHITE PINE & EUREKA County, Nevada, on the 6th day of December, 1993.
The name and mailing address of the locator is:

PLACER DOME U.S. INC.
240 SOUTH ROCK BLVD., SUITE 117
RENO, NEVADA 89502

The claim is approximately 1500 feet long and 600 feet wide, such that 10 feet is claimed in a East direction and 1490 feet in a West direction from the point of discovery (monument of location), at which the Notice of Location was posted, together with 300 feet on each side of the monument of location and center line of the claim.
The general course of the lode or vein is from the East to the West direction.
The number, location and markings on each corner monument are as follows:

- No.1 Northwest Corner is a 2"x2"x4'/ft. wood post.
- No.2 Northeast Corner is a 2"x2"x4'/ft. wood post.
- No.3 Southeast Corner is a 2"x2"x4'/ft. wood post.
- No.4 Southwest Corner is a 2"x2"x4'/ft. wood post.

As erected on the ground, each corner monument is marked by the claim name, number and which corner it is with an aluminum tag attached to the post. Monumentation of this claim was completed by December 9, 1993.
This claim is intended to cover all land open to location existing within its boundaries as of this date of location. The work of location consisted of making a claim map as provided in NRS 517.040.
Dated this 17th day of December, 1993.

RECORDER'S STAMP

SIGNATURE OF LOCATOR

by Dave Lowe Agent

BOOK 263 PAGE 371

150041

EUREKA COUNTY, NEVADA
M.N. REBALEATI, RECORDER
FILE NO.

'94 JAN -4 AM 1:48

Placer Dome

BOOK 263 PAGE 371
OFFICIAL RECORDS
RECORDED AT THE REQUEST OF

150042

CERTIFICATE OF LOCATION OF LODE MINING CLAIM

The undersigned hereby certifies that he has caused to be located the PEAK 32 Lode Mining Claim in the

SW Quarter, Section 25, Township 25 N, Range 54 E, M.D.B. & M. in WHITE PINE & EUREKA County, Nevada, on the 6th day of December, 1993.

The name and mailing address of the locator is:

PLACER DOME U.S. INC.
240 SOUTH ROCK BLVD., SUITE 117
RENO, NEVADA 89502

The claim is approximately 1500 feet long and 600 feet wide, such that 10 feet is claimed in a East direction and 1490 feet in a West direction from the point of discovery (monument of location), at which the Notice of Location was posted, together with 300 feet on each side of the monument of location and center line of the claim.

The general course of the lode or vein is from the East to the West direction.
The number, location and markings on each corner monument are as follows:

- No.1 Northwest Corner is a 2"x2"x4'/ft. wood post.
- No.2 Northeast Corner is a 2"x2"x4'/ft. wood post.
- No.3 Southeast Corner is a 2"x2"x4'/ft. wood post.
- No.4 Southwest Corner is a 2"x2"x4'/ft. wood post.

As erected on the ground, each corner monument is marked by the claim name, number and which corner it is with an aluminum tag attached to the post. Monumentation of this claim was completed by December 9, 1993.

This claim is intended to cover all land open to location existing within its boundaries as of this date of location. The work of location consisted of making a claim map as provided in NRS 517.040.

Dated this 17th day of December, 1993.

RECORDER'S STAMP

SIGNATURE OF LOCATOR

by David Placer
Agent

BOOK 263 PAGE 372

BOOK 263 PAGE 372
OFFICIAL RECORDS
RECORDED AT THE REQUEST OF

Placer Dome
'94 JAN -4 AM 1:48

EUREKA COUNTY, NEVADA
M.N. REBALEATH, RECORDER
FILE NO.

150042

CERTIFICATE OF LOCATION OF LODE MINING CLAIM

150043

The undersigned hereby certifies that he has caused to be located the PEAK 33 Lode Mining Claim in the

SW Quarter, Section 25, Township 25 N, Range 54 E, M.D.B. & M. in WHITE PINE & EUREKA County, Nevada, on the 6th day of December, 19 93.
The name and mailing address of the locator is:

PLACER DOME U.S. INC.
240 SOUTH ROCK BLVD., SUITE 117
RENO, NEVADA 89502

The claim is approximately 1500 feet long and 600 feet wide, such that 10 feet is claimed in a East direction and 1490 feet in a West direction from the point of discovery (monument of location), at which the Notice of Location was posted, together with 300 feet on each side of the monument of location and center line of the claim.
The general course of the lode or vein is from the East to the West direction.
The number, location and markings on each corner monument are as follows:

- No.1 Northwest Corner is a 2"x2"x4'ft. wood post.
- No.2 Northeast Corner is a 2"x2"x4'ft. wood post.
- No.3 Southeast Corner is a 2"x2"x4'ft. wood post.
- No.4 Southwest Corner is a 2"x2"x4'ft. wood post.

As erected on the ground, each corner monument is marked by the claim name, number and which corner it is with an aluminum tag attached to the post. Monumentation of this claim was completed by December 9, 1993.
This claim is intended to cover all land open to location existing within its boundaries as of this date of location. The work of location consisted of making a claim map as provided in NRS 517.040.
Dated this 17th day of December, 19 93.

SIGNATURE OF LOCATOR

David Jones by Agent

RECORDER'S STAMP

EUREKA COUNTY, NEVADA
M.N. REBALEATI, RECORDER
FILE NO. FEE \$9.50
150043

'94 JAN -4 AM 1:48

Placer Dome

BOOK 263 PAGE 373
OFFICIAL RECORDS
RECORDED AT THE REQUEST OF

BOOK 263 PAGE 373

CERTIFICATE OF LOCATION OF LODE MINING CLAIM

The undersigned hereby certifies that he has caused to be located the PEAK 34 Lode Mining Claim in the

SW 25 Quarter, Section 36, Township 25 N, Range 54 E M.D.B. & M. in WHITE PINE & EUREKA County, Nevada, on the 6th day of December, 1993.
The name and mailing address of the locator is:

PLACER DOME U.S. INC.
240 SOUTH ROCK BLVD., SUITE 117
RENO, NEVADA 89502

The claim is approximately 1500 feet long and 600 feet wide, such that 10 feet is claimed in a East direction and 1490 feet in a West direction from the point of discovery (monument of location), at which the Notice of Location was posted, together with 300 feet on each side of the monument of location and center line of the claim.
The general course of the lode or vein is from the East to the West direction.
The number, location and markings on each corner monument are as follows:

- No.1 Northwest Corner is a 2"x2"x4'ft. wood post.
- No.2 Northeast Corner is a 2"x2"x4'ft. wood post.
- No.3 Southeast Corner is a 2"x2"x4'ft. wood post.
- No.4 Southwest Corner is a 2"x2"x4'ft. wood post.

As erected on the ground, each corner monument is marked by the claim name, number and which corner it is with an aluminum tag attached to the post. Monumentation of this claim was completed by December 9, 1993.
This claim is intended to cover all land open to location existing within its boundaries as of this date of location. The work of location consisted of making a claim map as provided in NRS 517.040.
Dated this 17th day of December, 1993.

SIGNATURE OF LOCATOR

by *Don Lane* Agent

150044

RECORDED, 9:17 AM
EUREKA COUNTY, NEVADA
J.N. REBALEATI, RECORDER
FILE NO. **150044**

94 JAN -4 AM 11:48
Placer Dome

BOOK **263** PAGE **374**
OFFICIAL RECORDS
RECORDED AT THE REQUEST OF

BOOK **263** PAGE **374**

150044

CERTIFICATE OF LOCATION OF LODE MINING CLAIM

The undersigned hereby certifies that he has caused to be located the PEAK 35 Lode Mining Claim in the

NW Quarter, Section 36, Township 25 N, Range 54 E,
M.D.B. & M. in WHITE PINE & EUREKA County, Nevada,
on the 6th day of December, 1993.

The name and mailing address of the locator is:

**PLACER DOME U.S. INC.
240 SOUTH ROCK BLVD., SUITE 117
RENO, NEVADA 89502**

The claim is approximately 1500 feet long and 600 feet wide, such that 10 feet is claimed in a East direction and 1490 feet in a West direction from the point of discovery (monument of location), at which the Notice of location was posted, together with 300 feet on each side of the monument of location and center line of the claim.
The general course of the lode or vein is from the East to the West direction.
The number, location and markings on each corner monument are as follows:

- No.1 Northwest Corner is a 2"x2"x4'ft. wood post.
- No.2 Northeast Corner is a 2"x2"x4'ft. wood post.
- No.3 Southeast Corner is a 2"x2"x4'ft. wood post.
- No.4 Southwest Corner is a 2"x2"x4'ft. wood post.

As erected on the ground, each corner monument is marked by the claim name, number and which corner it is with an aluminum tag attached to the post. Monumentation of this claim was completed by December 9, 1993.
This claim is intended to cover all land open to location existing within its boundaries as of this date of location. The work of location consisted of making a claim map as provided in NRS 517.040.
Dated this 17th day of December, 1993.

SIGNATURE OF LOCATOR

Placer Dome
Agent

RECORDER'S STAMP

150045

EUREKA COUNTY, NEVADA
M.N. REBALEATI, RECORDER
FILE NO.

'94 JAN -4 AM 1:48

Placer Dome

BOOK 263 PAGE 375
OFFICIAL RECORDS
RECORDED AT THE REQUEST OF

BOOK 263 PAGE 375

150045

150046

CERTIFICATE OF LOCATION OF LODE MINING CLAIM

The undersigned hereby certifies that he has caused to be located the PEAK 36 Lode Mining claim in the

NW Quarter, Section 36, Township 25 N, Range 54 E M.D.B. & M. in WHITE PINE & EUREKA County, Nevada, on the 6th day of December, 1993.

The name and mailing address of the locator is:

PLACER DOME U.S. INC.
240 SOUTH ROCK BLVD., SUITE 117
RENO, NEVADA 89502

The claim is approximately 1500 feet long and 600 feet wide, such that 10 feet is claimed in a East direction and 1490 feet in a West direction from the point of discovery (monument of location), at which the Notice of Location was posted, together with 300 feet on each side of the monument of location and center line of the claim.
The general course of the lode or vein is from the East to the West direction.
The number, location and markings on each corner monument are as follows:

- No.1 Northwest Corner is a 2"x2"x4'/ft. wood post.
- No.2 Northeast Corner is a 2"x2"x4'/ft. wood post.
- No.3 Southeast Corner is a 2"x2"x4'/ft. wood post.
- No.4 Southwest Corner is a 2"x2"x4'/ft. wood post.

As erected on the ground, each corner monument is marked by the claim name, number and which corner it is with an aluminum tag attached to the post. Monumentation of this claim was completed by December 9, 1993.
This claim is intended to cover all land open to location existing within its boundaries as of this date of location. The work of location consisted of making a claim map as provided in NRS 517.040.
Dated this 17th day of December, 1993.

SIGNATURE OF LOCATOR _____
RECORDER'S STAMP _____

by David L. ... Agent

BOOK 263 PAGE 376

150046

EUREKA COUNTY, NEVADA
M.N. REBALEATI, RECORDER
FILE NO. FEE \$950

'94 JAN -4 AM 1:48

Placer Dome

BOOK 263 PAGE 376
OFFICIAL RECORDS
RECORDED AT THE REQUEST OF

CERTIFICATE OF LOCATION OF LODE MINING CLAIM

150047

The undersigned hereby certifies that he has caused to be located the PEAK 37 Lode Mining claim in the

SW, SE Quarter, Section 24, Township 25 N, Range 54 E M.D.B. & M. in EUREKA County, Nevada, on the 3rd day of December, 1993.
The name and mailing address of the locator is:

PLACER DOME U.S. INC.
240 SOUTH ROCK BLVD., SUITE 117
RENO, NEVADA 89502

The claim is approximately 1500 feet long and 600 feet wide, such that 10 feet is claimed in a East direction and 1490 feet in a West direction from the point of discovery (monument of location), at which the Notice of location was posted, together with 300 feet on each side of the monument of location and center line of the claim.
The general course of the lode or vein is from the East to the West direction.
The number, location and markings on each corner monument are as follows:

- No.1 Northwest Corner is a 2"x2"x4'ft. wood post.
- No.2 Northeast Corner is a 2"x2"x4'ft. wood post.
- No.3 Southeast Corner is a 2"x2"x4'ft. wood post.
- No.4 Southwest Corner is a 2"x2"x4'ft. wood post.

As erected on the ground, each corner monument is marked by the claim name, number and which corner it is with an aluminum tag attached to the post. Monumentation of this claim was completed by December 9, 1993.
This claim is intended to cover all land open to location existing within its boundaries as of this date of location. The work of location consisted of making a claim map as provided in NRS 517.040. Dated this 17th day of December, 1993.

RECORDER'S STAMP

SIGNATURE OF LOCATOR

by

Agent

150047

EUREKA COUNTY, NEVADA
M.N. REBALEATI, RECORDER
FILE NO. FEE \$9.50

'94 JAN -4 AM 11:48

Placer Dome

BOOK 263 PAGE 377
OFFICIAL RECORDS
RECORDED AT THE REQUEST OF

BOOK 263 PAGE 377

150048

CERTIFICATE OF LOCATION OF LODE MINING CLAIM

The undersigned hereby certifies that he has caused to be located the PEAK 38 Lode Mining claim in the

NW, NE Quarter, Section 25, Township 25 N, Range 54 E M.D.B. & M. in EUREKA County, Nevada, on the 3rd day of December, 1993. The name and mailing address of the locator is:

PLACER DOME U.S. INC.
240 SOUTH ROCK BLVD., SUITE 117
RENO, NEVADA 89502

The claim is approximately 1500 feet long and 600 feet wide, such that 10 feet is claimed in a East direction and 1490 feet in a West direction from the point of discovery (monument of location), at which the Notice of Location was posted, together with 300 feet on each side of the monument of location and center line of the claim. The general course of the lode or vein is from the East to the West direction. The number, location and markings on each corner monument are as follows:

- No.1 Northwest Corner is a 2"x2"x4'ft. wood post.
- No.2 Northeast Corner is a 2"x2"x4'ft. wood post.
- No.3 Southeast Corner is a 2"x2"x4'ft. wood post.
- No.4 Southwest Corner is a 2"x2"x4'ft. wood post.

As erected on the ground, each corner monument is marked by the claim name, number and which corner it is with an aluminum tag attached to the post. Monumentation of this claim was completed by December 9, 1993. This claim is intended to cover all land open to location existing within its boundaries as of this date of location. The work of location consisted of making a claim map as provided in NRS 517.040. Dated this 17th day of December, 1993.

RECORDED'S STAMP SIGNATURE OF LOCATOR

by [Signature] Agent

BOOK 263 PAGE 378

150048

EUREKA COUNTY, NEVADA
M.N. REBALEATI, RECORDER
FILE NO. FEE \$9.50

'94 JAN -4 AM 11:48

Placer Dome,

BOOK 263 PAGE 378
OFFICIAL RECORDS
RECORDED AT THE REQUEST OF

CERTIFICATE OF LOCATION OF LODE MINING CLAIM

150049

The undersigned hereby certifies that he has caused to be located the PEAK 39 Lode Mining claim in the

NW, NE Quarter, Section 25, Township 25 N, Range 54 E M.D.B. & M. in WHITE PINE & EUREKA County, Nevada, on the 3rd day of December, 19 93.
The name and mailing address of the locator is:

PLACER DOME U.S. INC.
240 SOUTH ROCK BLVD., SUITE 117
RENO, NEVADA 89502

The claim is approximately 1500 feet long and 600 feet wide, such that 10 feet is claimed in a East direction and 1490 feet in a West direction from the point of discovery (monument of location), at which the Notice of Location was posted, together with 300 feet on each side of the monument of location and center line of the claim.
The general course of the lode or vein is from the East to the West direction.
The number, location and markings on each corner monument are as follows:

- No.1 Northwest Corner is a 2"x2"x4'ft. wood post.
- No.2 Northeast Corner is a 2"x2"x4'ft. wood post.
- No.3 Southeast Corner is a 2"x2"x4'ft. wood post.
- No.4 Southwest Corner is a 2"x2"x4'ft. wood post.

As erected on the ground, each corner monument is marked by the claim name, number and which corner it is with an aluminum tag attached to the post. Monumentation of this claim was completed by December 9, 1993.
This claim is intended to cover all land open to location existing within its boundaries as of this date of location. The work of location consisted of making a claim map as provided in NRS 517.040.
Dated this 17th day of December, 19 93.

RECORDER'S STAMP

SIGNATURE OF LOCATOR

by Love Lewis Agent

150049

EUREKA COUNTY, NEVADA
M.N. REBALEATI, RECORDER
FILE NO. 250

'94 JAN -4 AM 1:48

Placer Dome

BOOK 263 PAGE 379
OFFICIAL RECORDS
RECORDED AT THE REQUEST OF

BOOK 263 PAGE 379

CERTIFICATE OF LOCATION OF LODE MINING CLAIM

150050

The undersigned hereby certifies that he has caused to be located the PEAK 40 Lode Mining claim in the

NW, NE Quarter, Section 25, Township 25 N, Range 54 E
M.D.B. & M. in WHITE PINE & EUREKA County, Nevada,
on the 3rd day of December, 1993.
The name and mailing address of the locator is:

PLACER DOME U.S. INC.
240 SOUTH ROCK BLVD., SUITE 117
RENO, NEVADA 89502

The claim is approximately 1500 feet long and 600 feet wide, such that 10 feet is claimed in a East direction and 1490 feet in a West direction from the point of discovery (monument of location), at which the Notice of Location was posted, together with 300 feet on each side of the monument of location and center line of the claim.
The general course of the lode or vein is from the East to the West direction.
The number, location and markings on each corner monument are as follows:

- No.1 Northwest Corner is a 2"x2"x4'/ft. wood post.
- No.2 Northeast Corner is a 2"x2"x4'/ft. wood post.
- No.3 Southeast Corner is a 2"x2"x4'/ft. wood post.
- No.4 Southwest Corner is a 2"x2"x4'/ft. wood post.

As erected on the ground, each corner monument is marked by the claim name, number and which corner it is with an aluminum tag attached to the post. Monumentation of this claim was completed by December 9, 1993.
This claim is intended to cover all land open to location existing within its boundaries as of this date of location. The work of location consisted of making a claim map as provided in NRS 517.040.
Dated this 17th day of December, 1993.

RECORDER'S STAMP

SIGNATURE OF LOCATOR

by David Lewis Agent

BOOK 263 PAGE 380

150050

EUREKA COUNTY, NEVADA
M.N. REBALEATI, RECORDER
FILE NO. 950

'94 JAN -4 AM 11:48

Placer Dome

BOOK 263 PAGE 380
OFFICIAL RECORDS
RECORDED AT THE REQUEST OF

150051

CERTIFICATE OF LOCATION OF LODE MINING CLAIM

The undersigned hereby certifies that he has caused to be located the PEAK 41 Lode Mining Claim in the

NW, NE Quarter, Section 25, Township 25 N, Range 54 E M.D.B. & M. in WHITE PINE & EUREKA County, Nevada, on the 3rd day of December, 19 93.
The name and mailing address of the locator is:

PLACER DOME U.S. INC.
240 SOUTH ROCK BLVD., SUITE 117
RENO, NEVADA 89502

The claim is approximately 1500 feet long and 600 feet wide, such that 10 feet is claimed in a East direction and 1490 feet in a West direction from the point of discovery (monument of location), at which the Notice of Location was posted, together with 300 feet on each side of the monument of location and center line of the claim.
The general course of the lode or vein is from the East to the West direction.
The number, location and markings on each corner monument are as follows:

- No.1 Northwest Corner is a 2"x2"x4'/ft. wood post.
- No.2 Northeast Corner is a 2"x2"x4'/ft. wood post.
- No.3 Southeast Corner is a 2"x2"x4'/ft. wood post.
- No.4 Southwest Corner is a 2"x2"x4'/ft. wood post.

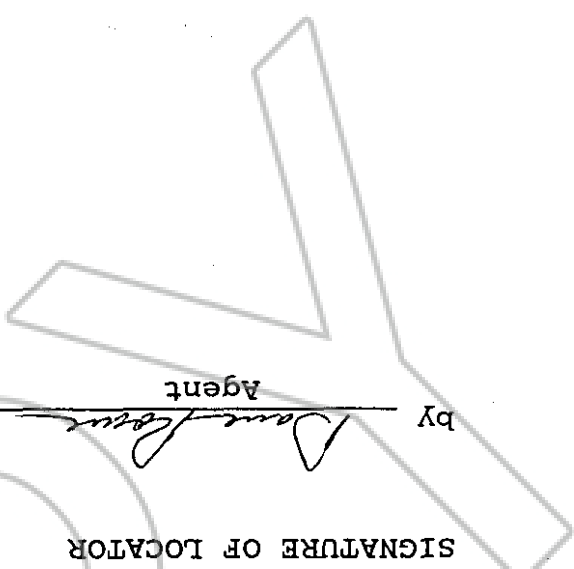
As erected on the ground, each corner monument is marked by the claim name, number and which corner it is with an aluminum tag attached to the post. Monumentation of this claim was completed by December 9, 1993.
This claim is intended to cover all land open to location existing within its boundaries as of this date of location. The work of location consisted of making a claim map as provided in NRS 517.040.
Dated this 17th day of December, 19 93.

RECORDER'S STAMP

SIGNATURE OF LOCATOR

Agent

by



BOOK 263 PAGE 381

150051

EUREKA COUNTY, NEVADA
M.N. REBALEATI, RECORDER
FILE NO. FEE \$9.50

'94 JAN -4 AM 1:48

Placer Dome

BOOK 263 PAGE 381
OFFICIAL RECORDS
RECORDED AT THE REQUEST OF

150052

CERTIFICATE OF LOCATION OF LODE MINING CLAIM

The undersigned hereby certifies that he has caused to be located the PEAK 48 Lode Mining Claim in the

NW, NE Quarter, Section 36, Township 25 N, Range 54 E,
M.D.B. & M. in WHITE PINE & EUREKA County, Nevada,
on the 5th day of December, 1993.
The name and mailing address of the locator is:

**PLACER DOME U.S. INC.
240 SOUTH ROCK BLVD., SUITE 117
RENO, NEVADA 89502**

The claim is approximately 1500 feet long and 600 feet wide, such that 10 feet is claimed in a East direction and 1490 feet in a West direction from the point of discovery (monument of location), at which the Notice of Location was posted, together with 300 feet on each side of the monument of location and center line of the claim.
The general course of the lode or vein is from the East to the West direction.
The number, location and markings on each corner monument are as follows:

- No.1 Northwest Corner is a 2"x2"x4'ft. wood post.
- No.2 Northeast Corner is a 2"x2"x4'ft. wood post.
- No.3 Southeast Corner is a 2"x2"x4'ft. wood post.
- No.4 Southwest Corner is a 2"x2"x4'ft. wood post.

As erected on the ground, each corner monument is marked by the claim name, number and which corner it is with an aluminum tag attached to the post. Monumentation of this claim was completed by December 9, 1993.
This claim is intended to cover all land open to location existing within its boundaries as of this date of location.
The work of location consisted of making a claim map as provided in NRS 517.040.
Dated this 17th day of December, 1993.

RECORDER'S STAMP

SIGNATURE OF LOCATOR

by David Jones Agent

150052

BOOK 263 PAGE 382

EUREKA COUNTY, NEVADA
M.N. REBATEATI, RECORDER
FILE NO. FEE \$9.50

'94 JAN -4 AM 1:48

Placer Dome

BOOK 263 PAGE 382
OFFICIAL RECORDS
RECORDED AT THE REQUEST OF

150053

CERTIFICATE OF LOCATION OF LODE MINING CLAIM

The undersigned hereby certifies that he has caused to be located the PEAK 49 Lode Mining claim in the

55 E 54 E SE Quarter, Section 24, Township 25 N, Range 54 E,
M.D.B. & M. in WHITE PINE & EUREKA County, Nevada,
on the 3rd day of December, 19 93.
The name and mailing address of the locator is:

PLACER DOME U.S. INC.
240 SOUTH ROCK BLVD., SUITE 117
RENO, NEVADA 89502

The claim is approximately 1500 feet long and 600 feet wide, such that 1490 feet is claimed in a East direction and 10 feet in a West direction from the point of discovery (monument of location), at which the Notice of location was posted, together with 300 feet on each side of the monument of location and center line of the claim.
The general course of the lode or vein is from the East to the West direction.
The number, location and markings on each corner monument are as follows:

- No.1 Northwest Corner is a 2"x2"x4'/ft. wood post.
- No.2 Northeast Corner is a 2"x2"x4'/ft. wood post.
- No.3 Southeast Corner is a 2"x2"x4'/ft. wood post.
- No.4 Southwest Corner is a 2"x2"x4'/ft. wood post.

As erected on the ground, each corner monument is marked by the claim name, number and which corner it is with an aluminum tag attached to the post. Monumentation of this claim was completed by December 9, 1993.
This claim is intended to cover all land open to location existing within its boundaries as of this date of location. The work of location consisted of making a claim map as provided in NRS 517.040.
Dated this 17th day of December, 19 93.

RECORDER'S STAMP

SIGNATURE OF LOCATOR

by Lawrence Agent

150053

EUREKA COUNTY, NEVADA
M.M. REBALEATI, RECORDER
FILE NO. 150053

'94 JAN -4 AM 1:48

Placer Dome

BOOK 263 PAGE 383
OFFICIAL RECORDS
RECORDED AT THE REQUEST OF

BOOK 263 PAGE 383

150054

CERTIFICATE OF LOCATION OF LODE MINING CLAIM

The undersigned hereby certifies that he has caused to be located the PEAK 50 Lode Mining Claim in the

55 E 54 E NE Quarter, Section 25, Township 25 N, Range 54 E, M.D.B. & M. in WHITE PINE & EUREKA County, Nevada, on the 3rd day of December, 1993.
The name and mailing address of the locator is:

PLACER DOME U.S. INC.
240 SOUTH ROCK BLVD., SUITE 117
RENO, NEVADA 89502

The claim is approximately 1500 feet long and 600 feet wide, such that 1490 feet is claimed in a East direction and 10 feet in a West direction from the point of discovery (monument of location), at which the Notice of Location was posted, together with 300 feet on each side of the monument of location and center line of the claim.
The general course of the lode or vein is from the East to the West direction.
The number, location and markings on each corner monument are as follows:

- No.1 Northwest Corner is a 2"x2"x4'ft. wood post.
- No.2 Northeast Corner is a 2"x2"x4'ft. wood post.
- No.3 Southeast Corner is a 2"x2"x4'ft. wood post.
- No.4 Southwest Corner is a 2"x2"x4'ft. wood post.

As erected on the ground, each corner monument is marked by the claim name, number and which corner it is with an aluminum tag attached to the post. Monumentation of this claim was completed by December 9, 1993.
This claim is intended to cover all land open to location existing within its boundaries as of this date of location. The work of location consisted of making a claim map as provided in NRS 517.040.
Dated this 17th day of December, 1993.

RECORDER'S STAMP SIGNATURE OF LOCATOR

by [Signature] Agent

150054

EUREKA COUNTY, NEVADA
M.N. REBALEATI, RECORDER
FILE NO. 950

'94 JAN -4 AM 1:48

Placer Dome

BOOK 263 PAGE 384
OFFICIAL RECORDS
RECORDED AT THE REQUEST OF

BOOK 263 PAGE 384

150055

CERTIFICATE OF LOCATION OF LODE MINING CLAIM

The undersigned hereby certifies that he has caused to be located the PEAK 51 Lode Mining Claim in the

55 E	19	Quarter, Section	25	Township	25 N	Range	54 E
55 E	30	M.D.B. & M. in <u>WHITE PINE & EUREKA</u> County, Nevada,					
55 E	30	on the <u>3rd</u> day of <u>December</u> , 19 <u>93</u> .					

The name and mailing address of the locator is:

PLACER DOME U.S. INC.
240 SOUTH ROCK BLVD., SUITE 117
RENO, NEVADA 89502

The claim is approximately 1500 feet long and 600 feet wide, such that 1490 feet is claimed in a East direction and 10 feet in a West direction from the point of discovery (monument of location), at which the Notice of Location was posted, together with 300 feet on each side of the monument of location and center line of the claim.
The general course of the lode or vein is from the East to the West direction.
The number, location and markings on each corner monument are as follows:

- No.1 Northwest Corner is a 2"x2"x4'/ft. wood post.
- No.2 Northeast Corner is a 2"x2"x4'/ft. wood post.
- No.3 Southeast Corner is a 2"x2"x4'/ft. wood post.
- No.4 Southwest Corner is a 2"x2"x4'/ft. wood post.

As erected on the ground, each corner monument is marked by the claim name, number and which corner it is with an aluminum tag attached to the post. Monumentation of this claim was completed by December 9, 1993.
This claim is intended to cover all land open to location existing within its boundaries as of this date of location.
The work of location consisted of making a claim map as provided in NRS 517.040.
Dated this 17th day of December, 19 93.

RECORDER'S STAMP

SIGNATURE OF LOCATOR

Agent

by

150055

EUREKA COUNTY, NEVADA
M.N. REBAL/EATL. RECORDER
FILE NO.

'94 JAN -4 AM 1:48

Placer Dome

BOOK 263 PAGE 385
OFFICIAL RECORDS
RECORDED AT THE REQUEST OF

BOOK 263 PAGE 385

150056

CERTIFICATE OF LOCATION OF LODE MINING CLAIM

The undersigned hereby certifies that he has caused to be located the PEAK 71 Lode Mining claim in the

NE Quarter, Section 35, Township 25 N, Range 54 E M.D.B. & M. in EUREKA County, Nevada, on the 22nd day of December, 19 93. The name and mailing address of the locator is:

PLACER DOME U.S. INC.
240 SOUTH ROCK BLVD., SUITE 117
RENO, NEVADA 89502

The claim is approximately 1500 feet long and 600 feet wide, such that 10 feet is claimed in a East direction and 1490 feet in a West direction from the point of discovery (monument of location), at which the Notice of Location was posted, together with 300 feet on each side of the monument of location and center line of the claim. The general course of the lode or vein is from the East to the West direction. The number, location and markings on each corner monument are as follows:

- No.1 Northwest Corner is a 2"x2"x4'ft. wood post.
- No.2 Northeast Corner is a 2"x2"x4'ft. wood post.
- No.3 Southeast Corner is a 2"x2"x4'ft. wood post.
- No.4 Southwest Corner is a 2"x2"x4'ft. wood post.

As erected on the ground, each corner monument is marked by the claim name, number and which corner it is with an aluminum tag attached to the post. Monumentation of this claim was completed by December 27, 1993. This claim is intended to cover all land open to location existing within its boundaries as of this date of location. The work of location consisted of making a claim map as provided in NRS 517.040. Dated this 28th day of December, 19 93.

RECORDER'S STAMP

SIGNATURE OF LOCATOR

by David L. Lauer Agent

150056

BOOK 263 PAGE 386

EUREKA COUNTY, NEVADA
M.N. REBALEATI, RECORDER
FILE NO. FEE \$ 9.50

'94 JAN -4 AM 1:48

BOOK 263 PAGE 386
OFFICIAL RECORDS
RECORDED AT THE REQUEST OF
Placer Dome

CERTIFICATE OF LOCATION OF LODE MINING CLAIM

150057

The undersigned hereby certifies that he has caused to be located the PEAK 72 Lode Mining Claim in the

NE Quarter, Section 35, Township 25 N, Range 54 E M.D.B. & M. in EUREKA County, Nevada, on the 22nd day of December, 1993.
The name and mailing address of the locator is:

**PLACER DOME U.S. INC.
240 SOUTH ROCK BLVD., SUITE 117
RENO, NEVADA 89502**

The claim is approximately 1500 feet long and 600 feet wide, such that 10 feet is claimed in a East direction and 1490 feet in a West direction from the point of discovery (monument of location), at which the Notice of Location was posted, together with 300 feet on each side of the monument of location and center line of the claim.
The general course of the lode or vein is from the East to the West direction.
The number, location and markings on each corner monument are as follows:

- No.1 Northwest Corner is a 2"x2"x4'ft. wood post.
- No.2 Northeast Corner is a 2"x2"x4'ft. wood post.
- No.3 Southeast Corner is a 2"x2"x4'ft. wood post.
- No.4 Southwest Corner is a 2"x2"x4'ft. wood post.

As erected on the ground, each corner monument is marked by the claim name, number and which corner it is with an aluminum tag attached to the post. Monumentation of this claim was completed by December 27, 1993.
This claim is intended to cover all land open to location existing within its boundaries as of this date of location.
The work of location consisted of making a claim map as provided in NRS 517.040.
Dated this 28th day of December, 1993.

RECORDER'S STAMP

SIGNATURE OF LOCATOR

by Lawrence Agent

150057

**EUREKA COUNTY, NEVADA
M.N. REBALEATI, RECORDER
FILE NO.**

'94 JAN -4 A11 :49

Placer Dome

**BOOK 263 PAGE 387
OFFICIAL RECORDS
RECORDED AT THE REQUEST OF**

BOOK 263 PAGE 387

CERTIFICATE OF LOCATION OF LODE MINING CLAIM

150058

The undersigned hereby certifies that he has caused to be located the PEAK 73 Lode Mining Claim in the

NE, SE Quarter, Section 35, Township 25 N, Range 54 E M.D.B. & M. in EUREKA County, Nevada, on the 22nd day of December, 19 93.

The name and mailing address of the locator is:

**PLACER DOME U.S. INC.
240 SOUTH ROCK BLVD., SUITE 117
RENO, NEVADA 89502**

The claim is approximately 1500 feet long and 600 feet wide, such that 10 feet is claimed in a East direction and 1490 feet in a West direction from the point of discovery (monument of location), at which the Notice of Location was posted, together with 300 feet on each side of the monument of location and center line of the claim.
The general course of the lode or vein is from the East to the West direction.
The number, location and markings on each corner monument are as follows:

- No.1 Northwest Corner is a 2"x2"x4'ft. wood post.
- No.2 Northeast Corner is a 2"x2"x4'ft. wood post.
- No.3 Southeast Corner is a 2"x2"x4'ft. wood post.
- No.4 Southwest Corner is a 2"x2"x4'ft. wood post.

As erected on the ground, each corner monument is marked by the claim name, number and which corner it is with an aluminum tag attached to the post. Monumentation of this claim was completed by December 27, 1993.
This claim is intended to cover all land open to location existing within its boundaries as of this date of location. The work of location consisted of making a claim map as provided in NRS 517.040.
Dated this 28th day of December, 19 93.

RECORDER'S STAMP

SIGNATURE OF LOCATOR

by Lawrence Agent

150058

**EUREKA COUNTY, NEVADA
M.N. REBALEATI, RECORDER
FILE NO.**

'94 JAN -4 AM 1:49

Placer Dome

**BOOK 263 PAGE 388
OFFICIAL RECORDS
RECORDED AT THE REQUEST OF**

BOOK 263 PAGE 388

CERTIFICATE OF LOCATION OF LODE MINING CLAIM

150059

The undersigned hereby certifies that he has caused to be located the PEAK 74 Lode Mining Claim in the

SE Quarter, Section 35, Township 25 N, Range 54 E M.D.B. & M. in EUREKA County, Nevada, on the 22nd day of December, 19 93.
The name and mailing address of the locator is:

**PLACER DOME U.S. INC.
240 SOUTH ROCK BLVD., SUITE 117
RENO, NEVADA 89502**

The claim is approximately 1500 feet long and 600 feet wide, such that 10 feet is claimed in a East direction and 1490 feet in a West direction from the point of discovery (monument of location), at which the Notice of Location was posted, together with 300 feet on each side of the monument of location and center line of the claim.
The general course of the lode or vein is from the East to the West direction.
The number, location and markings on each corner monument are as follows:

- No.1 Northwest Corner is a 2"x2"x4'ft. wood post.
- No.2 Northeast Corner is a 2"x2"x4'ft. wood post.
- No.3 Southeast Corner is a 2"x2"x4'ft. wood post.
- No.4 Southwest Corner is a 2"x2"x4'ft. wood post.

As erected on the ground, each corner monument is marked by the claim name, number and which corner it is with an aluminum tag attached to the post. Monumentation of this claim was completed by December 27, 1993.
This claim is intended to cover all land open to location existing within its boundaries as of this date of location. The work of location consisted of making a claim map as provided in NRS 517.040.
Dated this 28th day of December, 19 93.

RECORDER'S STAMP

SIGNATURE OF LOCATOR

by Placer Dome Agent

BOOK 263 PAGE 389

BOOK 263 PAGE 389
OFFICIAL RECORDS
RECORDED AT THE REQUEST OF

Placer Dome
'94 JAN -4 AM '49

EUREKA COUNTY, NEVADA
M.N. REBAL. RECORDER
FILE NO. FEE \$9.50

150059

150060

CERTIFICATE OF LOCATION OF LODE MINING CLAIM

The undersigned hereby certifies that he has caused to be located the PEAK 75 Lode Mining Claim in the

SE Quarter, Section 35, Township 25 N, Range 54 E M.D.B. & M. in EUREKA County, Nevada, on the 22nd day of December, 19 93. The name and mailing address of the locator is:

PLACER DOME U.S. INC.
240 SOUTH ROCK BLVD., SUITE 117
RENO, NEVADA 89502

The claim is approximately 1500 feet long and 600 feet wide, such that 10 feet is claimed in a East direction and 1490 feet in a West direction from the point of discovery (monument of location), at which the Notice of Location was posted, together with 300 feet on each side of the monument of location and center line of the claim. The general course of the lode or vein is from the East to the West direction. The number, location and markings on each corner monument are as follows:

- No.1 Northwest Corner is a 2"x2"x4'/ft. wood post.
- No.2 Northeast Corner is a 2"x2"x4'/ft. wood post.
- No.3 Southeast Corner is a 2"x2"x4'/ft. wood post.
- No.4 Southwest Corner is a 2"x2"x4'/ft. wood post.

As erected on the ground, each corner monument is marked by the claim name, number and which corner it is with an aluminum tag attached to the post. Monumentation of this claim was completed by December 27, 1993. This claim is intended to cover all land open to location existing within its boundaries as of this date of location. The work of location consisted of making a claim map as provided in NRS 517.040. Dated this 28th day of December, 19 93.

RECORDER'S STAMP

SIGNATURE OF LOCATOR

by David Rowe Agent

150060

EUREKA COUNTY, NEVADA
M.N. REBALEATI, RECORDER
FILE NO. FEE \$9.50

'94 JAN -4 AM 1:49

Placer Dome

BOOK 263 PAGE 390
OFFICIAL RECORDS
RECORDED AT THE REQUEST OF

BOOK 263 PAGE 390

150061

CERTIFICATE OF LOCATION OF LODE MINING CLAIM

The undersigned hereby certifies that he has caused to be located the PEAK 76 Lode Mining Claim in the

SE Quarter, Section 35, Township 25 N, Range 54 E M.D.B. & M. in EUREKA County, Nevada, on the 22nd day of December, 19 93.
The name and mailing address of the locator is:

PLACER DOME U.S. INC.
240 SOUTH ROCK BLVD., SUITE 117
RENO, NEVADA 89502

The claim is approximately 1500 feet long and 600 feet wide, such that 10 feet is claimed in a East direction and 1490 feet in a West direction from the point of discovery, (monument of location), at which the Notice of location was posted, together with 300 feet on each side of the monument of location and center line of the claim.
The general course of the lode or vein is from the East to the West direction.
The number, location and markings on each corner monument are as follows:

- No.1 Northwest Corner is a 2"x2"x4'ft. wood post.
- No.2 Northeast Corner is a 2"x2"x4'ft. wood post.
- No.3 Southeast Corner is a 2"x2"x4'ft. wood post.
- No.4 Southwest Corner is a 2"x2"x4'ft. wood post.

As erected on the ground, each corner monument is marked by the claim name, number and which corner it is with an aluminum tag attached to the post. Monumentation of this claim was completed by December 27, 1993.
This claim is intended to cover all land open to location existing within its boundaries as of this date of location. The work of location consisted of making a claim map as provided in NRS 517.040. Dated this 28th day of December, 19 93.

RECORDER'S STAMP

SIGNATURE OF LOCATOR

by [Signature] Agent

BOOK 263 PAGE 391

BOOK 263 PAGE 391
OFFICIAL RECORDS
RECORDED AT THE REQUEST OF

Placer Dome
'94 JAN -4 A11 49

EUREKA COUNTY, NEVADA
M.M. REBALEATI, RECORDER
FILE NO. FEE \$9.50

150061

150062

CERTIFICATE OF LOCATION OF LODE MINING CLAIM

The undersigned hereby certifies that he has caused to be located the PEAK 77 Lode Mining Claim in the

1 NW Quarter, Section 35, Township 25 N, Range 54 E

EUREKA County, Nevada, on the 22nd day of December, 19 93.

The name and mailing address of the locator is:

PLACER DOME U.S. INC.
240 SOUTH ROCK BLVD., SUITE 117
RENO, NEVADA 89502

The claim is approximately 1500 feet long and 600 feet wide, such that 10 feet is claimed in a East direction and 1490 feet in a West direction from the point of discovery (monument of location), at which the Notice of Location was posted, together with 300 feet on each side of the monument of location and center line of the claim.
The general course of the lode or vein is from the East to the West direction.
The number, location and markings on each corner monument are as follows:

- No.1 Northwest Corner is a 2"x2"x4'ft. wood post.
- No.2 Northeast Corner is a 2"x2"x4'ft. wood post.
- No.3 Southeast Corner is a 2"x2"x4'ft. wood post.
- No.4 Southwest Corner is a 2"x2"x4'ft. wood post.


As erected on the ground, each corner monument is marked by the claim name, number and which corner it is with an aluminum tag attached to the post. Monumentation of this claim was completed by December 27, 1993.
This claim is intended to cover all land open to location existing within its boundaries as of this date of location. The work of location consisted of making a claim map as provided in NRS 517.040.
Dated this 28th day of December, 19 93.

RECORDER'S STAMP

SIGNATURE OF LOCATOR

Agent

by



150062

EUREKA COUNTY, NEVADA
M.N. REBALEATI, RECORDER
FILE NO. FEE \$9.50

'94 JAN -4 AM 1:49

Placer Dome

BOOK 263 PAGE 392
OFFICIAL RECORDS
RECORDED AT THE REQUEST OF

BOOK 263 PAGE 392

150063

CERTIFICATE OF LOCATION OF LODE MINING CLAIM

The undersigned hereby certifies that he has caused to be located the PEAK 78 Lode Mining Claim in the

NW Quarter, Section 1, Township 24 N, Range 54 E M.D.B. & M. in EUREKA County, Nevada, on the 22nd day of December, 19 93.
The name and mailing address of the locator is:

PLACER DOME U.S. INC.
240 SOUTH ROCK BLVD., SUITE 117
RENO, NEVADA 89502

The claim is approximately 1500 feet long and 600 feet wide, such that 10 feet is claimed in a East direction and 1490 feet in a West direction from the point of discovery (monument of location), at which the Notice of Location was posted, together with 300 feet on each side of the monument of location and center line of the claim.
The general course of the lode or vein is from the East to the West direction.
The number, location and markings on each corner monument are as follows:

- No.1 Northwest Corner is a 2"x2"x4'ft. wood post.
- No.2 Northeast Corner is a 2"x2"x4'ft. wood post.
- No.3 Southeast Corner is a 2"x2"x4'ft. wood post.
- No.4 Southwest Corner is a 2"x2"x4'ft. wood post.

As erected on the ground, each corner monument is marked by the claim name, number and which corner it is with an aluminum tag attached to the post. Monumentation of this claim was completed by December 27, 1993.
This claim is intended to cover all land open to location existing within its boundaries as of this date of location. The work of location consisted of making a claim map as provided in NRS 517.040.
Dated this 28th day of December, 19 93.

RECORDER'S STAMP

SIGNATURE OF LOCATOR

Agent

by

BOOK 263 PAGE 393

150063

EUREKA COUNTY, NEVADA
M.N. REBALEATI, RECORDER
FILE NO. FEE \$9.50

'94 JAN -4 AM 11:49

Placer Dome

BOOK 263 PAGE 393
OFFICIAL RECORDS
RECORDED AT THE REQUEST OF

BOOK 263 PAGE 394
OFFICIAL RECORDS
RECORDED AT THE REQUEST OF

Placer Dome
'94 JAN -4 A11:49

EUREKA COUNTY, NEVADA
M.N. REBALEATI, RECORDER
FILE NO. FEE \$9.50

150064

BOOK 263 PAGE 394

RECORDER'S STAMP

SIGNATURE OF LOCATOR

Agent

by

As erected on the ground, each corner monument is marked by the claim name, number and which corner it is with an aluminum tag attached to the post. Monumentation of this claim was completed by December 27, 1993. This claim is intended to cover all land open to location existing within its boundaries as of this date of location. The work of location consisted of making a claim map as provided in NRS 517.040. Dated this 28th day of December, 1993.

- No.1 Northwest Corner is a 2"x2"x4'ft. wood post.
- No.2 Northeast Corner is a 2"x2"x4'ft. wood post.
- No.3 Southeast Corner is a 2"x2"x4'ft. wood post.
- No.4 Southwest Corner is a 2"x2"x4'ft. wood post.

The claim is approximately 1500 feet long and 600 feet wide, such that 1490 feet is claimed in a East direction and 10 feet in a West direction from the point of discovery (monument of location), at which the Notice of location was posted, together with 300 feet on each side of the monument of location and center line of the claim. The general course of the lode or vein is from the East to the West direction. The number, location and markings on each corner monument are as follows:

PLACER DOME U.S. INC.
240 SOUTH ROCK BLVD., SUITE 117
RENO, NEVADA 89502

The name and mailing address of the locator is:
on the 22nd day of December, 1993.
M.D.B. & M. in EUREKA County, Nevada,
NW Quarter, Section 36, Township 25 N, Range 54 E
NE 35

The undersigned hereby certifies that he has caused to be located the PEAK 79 Lode Mining claim in the

CERTIFICATE OF LOCATION OF LODGE MINING CLAIM

150064

150065

CERTIFICATE OF LOCATION OF LODE MINING CLAIM

The undersigned hereby certifies that he has caused to be located the _____ PEAK 80 _____ Lode Mining claim in the

NE _____ NW _____ Quarter, Section 36 _____ Township 25 N, Range 54 E _____ M.D.B. & M. in _____ EUREKA _____ County, Nevada, on the 22nd day of December, 19 93. The name and mailing address of the locator is:

PLACER DOME U.S. INC.
240 SOUTH ROCK BLVD., SUITE 117
RENO, NEVADA 89502

The claim is approximately 1500 feet long and 600 feet wide, such that 1490 feet is claimed in a East direction and 10 feet in a West direction from the point of discovery (monument of location), at which the Notice of Location was posted, together with 300 feet on each side of the monument of location and center line of the claim. The general course of the lode or vein is from the East to the West direction. The number, location and markings on each corner monument are as follows:

- No.1 Northwest Corner is a 2"x2"x4'ft. wood post.
- No.2 Northeast Corner is a 2"x2"x4'ft. wood post.
- No.3 Southeast Corner is a 2"x2"x4'ft. wood post.
- No.4 Southwest Corner is a 2"x2"x4'ft. wood post.

As erected on the ground, each corner monument is marked by the claim name, number and which corner it is with an aluminum tag attached to the post. Monumentation of this claim was completed by December 27, 1993. This claim is intended to cover all land open to location existing within its boundaries as of this date of location. The work of location consisted of making a claim map as provided in NRS 517.040. Dated this _____ 28th day of _____ December, 19 93.

RECORDER'S STAMP

SIGNATURE OF LOCATOR

by _____ Agent

BOOK 263 PAGE 395

BOOK 263 PAGE 395
OFFICIAL RECORDS
RECORDED AT THE REQUEST OF

Placer Dome
'94 JAN -4 A11:49

EUREKA COUNTY, NEVADA
M.N. REBAL EATL. RECORDER
FILE NO.

150065

BOOK 263 PAGE 396
OFFICIAL RECORDS
RECORDED AT THE REQUEST OF

Placer Dome
'94 JAN -4 AM 11:49

EUREKA COUNTY, NEVADA
MIN. REBALEATI. RECORDER
FILE NO. FEE \$9.50

150066

BOOK 263 PAGE 396

RECORDER'S STAMP

SIGNATURE OF LOCATOR

Agent

by

As erected on the ground, each corner monument is marked by the claim name, number and which corner it is with an aluminum tag attached to the post. Monumentation of this claim was completed by December 27, 1993. This claim is intended to cover all land open to location existing within its boundaries as of this date of location. The work of location consisted of making a claim map as provided in NRS 517.040. Dated this 28th day of December, 1993.

- No.1 Northwest Corner is a 2"x2"x4'ft. wood post.
- No.2 Northeast Corner is a 2"x2"x4'ft. wood post.
- No.3 Southeast Corner is a 2"x2"x4'ft. wood post.
- No.4 Southwest Corner is a 2"x2"x4'ft. wood post.

The claim is approximately 1500 feet long and 600 feet wide, such that 1490 feet is claimed in a East direction and 10 feet in a West direction from the point of discovery (monument of location), at which the Notice of Location was posted, together with 300 feet on each side of the monument of location and center line of the claim. The general course of the lode or vein is from the East to the West direction. The number, location and markings on each corner monument are as follows:

PLACER DOME U.S. INC.
240 SOUTH ROCK BLVD., SUITE 117
RENO, NEVADA 89502

The name and mailing address of the locator is:
on the 22nd day of December, 1993.
M.D.B. & M. in EUREKA
NW,SW Quarter, Section 36, Township 25 N, Range 54 E
NE,SE 35

The undersigned hereby certifies that he has caused to be located the PEAK 81 Lode Mining Claim in the

CERTIFICATE OF LOCATION OF LODGE MINING CLAIM

150066

150067

CERTIFICATE OF LOCATION OF LODGE MINING CLAIM

The undersigned hereby certifies that he has caused to be located the _____ PEAK 82 _____ Lodge Mining claim in the

SE
SW
Quarter, Section 36, Township 25 N, Range 54 E
M.D.B. & M. in _____ EUREKA _____ County, Nevada,
on the 22nd day of December, 19 93.
The name and mailing address of the locator is:

PLACER DOME U.S. INC.
240 SOUTH ROCK BLVD., SUITE 117
RENO, NEVADA 89502

The claim is approximately 1500 feet long and 600 feet wide, such that 1490 feet is claimed in a East direction and 10 feet in a West direction from the point of discovery (monument of location), at which the Notice of Location was posted, together with 300 feet on each side of the monument of location and center line of the claim.
The general course of the lode or vein is from the East to the West direction.
The number, location and markings on each corner monument are as follows:

- No.1 Northwest Corner is a 2"x2"x4'ft. wood post.
- No.2 Northeast Corner is a 2"x2"x4'ft. wood post.
- No.3 Southeast Corner is a 2"x2"x4'ft. wood post.
- No.4 Southwest Corner is a 2"x2"x4'ft. wood post.

As erected on the ground, each corner monument is marked by the claim name, number and which corner it is with an aluminum tag attached to the post. Monumentation of this claim was completed by December 27, 1993.
This claim is intended to cover all land open to location existing within its boundaries as of this date of location. The work of location consisted of making a claim map as provided in NRS 517.040.
Dated this 28th day of December, 19 93.

REORDERER'S STAMP

SIGNATURE OF LOCATOR

by

Agent

David Lowe

150067

EUREKA COUNTY, NEVADA
M.N. REBALEATI, RECORDER
FILE NO.

'94 JAN -4 AM 11:49

Placere Dome

BOOK 263 PAGE 397
OFFICIAL RECORDS
RECORDED AT THE REQUEST OF

BOOK 263 PAGE 397

150068

CERTIFICATE OF LOCATION OF LODE MINING CLAIM

The undersigned hereby certifies that he has caused to be located the PEAK 83 Lode Mining Claim in the

SE 35 Quarter, Section 36, Township 25 N, Range 54 E M.D.B. & M. in EUREKA County, Nevada, on the 22nd day of December, 1993. The name and mailing address of the locator is:

PLACER DOME U.S. INC.
240 SOUTH ROCK BLVD., SUITE 117
RENO, NEVADA 89502

The claim is approximately 1500 feet long and 600 feet wide, such that 1490 feet is claimed in a East direction and 10 feet in a West direction from the point of discovery (monument of location), at which the Notice of Location was posted, together with 300 feet on each side of the monument of location and center line of the claim. The general course of the lode or vein is from the East to the West direction. The number, location and markings on each corner monument are as follows:

- No.1 Northwest Corner is a 2"x2"x4'ft. wood post.
- No.2 Northeast Corner is a 2"x2"x4'ft. wood post.
- No.3 Southeast Corner is a 2"x2"x4'ft. wood post.
- No.4 Southwest Corner is a 2"x2"x4'ft. wood post.

As erected on the ground, each corner monument is marked by the claim name, number and which corner it is with an aluminum tag attached to the post. Monumentation of this claim was completed by December 27, 1993. This claim is intended to cover all land open to location existing within its boundaries as of this date of location. The work of location consisted of making a claim map as provided in NRS 517.040. Dated this 28th day of December, 1993.

RECORDED'S STAMP

EUREKA COUNTY, NEVADA
M.M. REBALEATI, RECORDER
FILE NO. **150068**
FEE \$ 9.50

'94 JAN -4 AM 1:49

Placer Dome

BOOK 263 PAGE 398
OFFICIAL RECORDS
RECORDED AT THE REQUEST OF

BOOK 263 PAGE 398

Agent

by

SIGNATURE OF LOCATOR

CERTIFICATE OF LOCATION OF LODE MINING CLAIM

150069

The undersigned hereby certifies that he has caused to be located the PEAK 84 Lode Mining Claim in the

SE SW Quarter, Section 36, Township 25 N, Range 54 E M.D.B. & M. in EUREKA County, Nevada, on the 22nd day of December, 1993.
The name and mailing address of the locator is:

PLACER DOME U.S. INC.
240 SOUTH ROCK BLVD., SUITE 117
RENO, NEVADA 89502

The claim is approximately 1500 feet long and 600 feet wide, such that 1490 feet is claimed in a East direction and 10 feet in a West direction from the point of discovery (monument of location), at which the Notice of Location was posted, together with 300 feet on each side of the monument of location and center line of the claim.
The general course of the lode or vein is from the East to the West direction.
The number, location and markings on each corner monument are as follows:

- No.1 Northwest Corner is a 2"x2"x4'ft. wood post.
- No.2 Northeast Corner is a 2"x2"x4'ft. wood post.
- No.3 Southeast Corner is a 2"x2"x4'ft. wood post.
- No.4 Southwest Corner is a 2"x2"x4'ft. wood post.

As erected on the ground, each corner monument is marked by the claim name, number and which corner it is with an aluminum tag attached to the post. Monumentation of this claim was completed by December 27, 1993.
This claim is intended to cover all land open to location existing within its boundaries as of this date of location. The work of location consisted of making a claim map as provided in NRS 517.040. Dated this 28th day of December, 1993.

RECORDER'S STAMP

SIGNATURE OF LOCATOR

Agent

by

David Rowe

150069

EUREKA COUNTY, NEVADA
M.N. REBAL E.A.T.I. RECORDER
FILE NO. FEE \$ 9.50

'94 JAN -4 AM 1:49

Placer Dome

BOOK 263 PAGE 399
OFFICIAL RECORDS
RECORDED AT THE REQUEST OF

BOOK 263 PAGE 399

CERTIFICATE OF LOCATION OF LODE MINING CLAIM

150070

The undersigned hereby certifies that he has caused to be located the PEAK 85 Lode Mining Claim in the

NW, NE	1	24 N
SE	35	25 N
SW	36	25 N

Quarter, Section 36, Township 25 N, Range 54 E
M.D.B. & M. in EUREKA County, Nevada,
on the 22nd day of December, 19 93.
The name and mailing address of the locator is:

**PLACER DOME U.S. INC.
240 SOUTH ROCK BLVD., SUITE 117
RENO, NEVADA 89502**

The claim is approximately 1500 feet long and 600 feet wide, such that 1490 feet is claimed in a East direction and 10 feet in a West direction from the point of discovery (monument of location), at which the Notice of Location was posted, together with 300 feet on each side of the monument of location and center line of the claim.
The general course of the lode or vein is from the East to the West direction.
The number, location and markings on each corner monument are as follows:

- No.1 Northwest Corner is a 2"x2"x4/ft. wood post.
- No.2 Northeast Corner is a 2"x2"x4/ft. wood post.
- No.3 Southeast Corner is a 2"x2"x4/ft. wood post.
- No.4 Southwest Corner is a 2"x2"x4/ft. wood post.

As erected on the ground, each corner monument is marked by the claim name, number and which corner it is with an aluminum tag attached to the post. Monumentation of this claim was completed by December 27, 1993.
This claim is intended to cover all land open to location existing within its boundaries as of this date of location. The work of location consisted of making a claim map as provided in NRS 517.040.
Dated this 28th day of December, 19 93.

RECORDER'S STAMP

SIGNATURE OF LOCATOR

by David L. Linn Agent

BOOK 263 PAGE 400

BOOK 263 PAGE 400
OFFICIAL RECORDS
RECORDED AT THE REQUEST OF

Place Dome
94 JAN -4 AM 11:49

EUREKA COUNTY, NEVADA
M.N. REBALEATI, RECORDER
FILE NO. **150070**
FEES \$ 9.50

CERTIFICATE OF LOCATION OF LODE MINING CLAIM

150071

The undersigned hereby certifies that he has caused to be located the PEAK 86 Lode Mining Claim in the

NW, NE Quarter, Section 1, Township 24 N, Range 54 E,
EUREKA County, Nevada,
M.D.B. & M. in _____ day of December, 19 93.
The name and mailing address of the locator is:

**PLACER DOME U.S. INC.
240 SOUTH ROCK BLVD., SUITE 117
RENO, NEVADA 89502**

The claim is approximately 1500 feet long and 600 feet wide, such that 1490 feet is claimed in a East direction and 10 feet in a West direction from the point of discovery (monument of location), at which the Notice of Location was posted, together with 300 feet on each side of the monument of location and center line of the claim.
The general course of the lode or vein is from the East to the West direction.
The number, location and markings on each corner monument are as follows:

- No.1 Northwest Corner is a 2"x2"x4'ft. wood post.
- No.2 Northeast Corner is a 2"x2"x4'ft. wood post.
- No.3 Southeast Corner is a 2"x2"x4'ft. wood post.
- No.4 Southwest Corner is a 2"x2"x4'ft. wood post.

As erected on the ground, each corner monument is marked by the claim name, number and which corner it is with an aluminum tag attached to the post. Monumentation of this claim was completed by December 27, 1993.
This claim is intended to cover all land open to location existing within its boundaries as of this date of location. The work of location consisted of making a claim map as provided in NRS 517.040.
Dated this 28th day of December, 19 93.

SIGNATURE OF LOCATOR

by Placer Dome Agent

RECORDER'S STAMP

150071

EUREKA COUNTY, NEVADA
M.N. REBALEATI, RECORDER
FILE NO. FEE \$9.50

'94 JAN -4 AM 11:49

Placer Dome

BOOK 263 PAGE 401
OFFICIAL RECORDS
RECORDED AT THE REQUEST OF

BOOK 263 PAGE 401

150072

CERTIFICATE OF LOCATION OF LODE MINING CLAIM

The undersigned hereby certifies that he has caused to be located the PEAK 87 Lode Mining Claim in the

NW Quarter, Section 36, Township 25 N, Range 54 E M.D.B. & M. in EUREKA County, Nevada, on the 21st day of December, 1993.

The name and mailing address of the locator is:

PLACER DOME U.S. INC.
240 SOUTH ROCK BLVD., SUITE 117
RENO, NEVADA 89502

The claim is approximately 1500 feet long and 600 feet wide, such that 10 feet is claimed in a East direction and 1490 feet in a West direction from the point of discovery (monument of location), at which the Notice of Location was posted, together with 300 feet on each side of the monument of location and center line of the claim.
The general course of the lode or vein is from the East to the West direction.
The number, location and markings on each corner monument are as follows:

- No.1 Northwest Corner is a 2"x2"x4'ft. wood post.
- No.2 Northeast Corner is a 2"x2"x4'ft. wood post.
- No.3 Southeast Corner is a 2"x2"x4'ft. wood post.
- No.4 Southwest Corner is a 2"x2"x4'ft. wood post.

As erected on the ground, each corner monument is marked by the claim name, number and which corner it is with an aluminum tag attached to the post. Monumentation of this claim was completed by December 27, 1993.
This claim is intended to cover all land open to location existing within its boundaries as of this date of location. The work of location consisted of making a claim map as provided in NRS 517.040.
Dated this 28th day of December, 1993.

RECORDER'S STAMP

SIGNATURE OF LOCATOR

by David Lawrence Agent

150072

BOOK 263 PAGE 402

EUREKA COUNTY, NEVADA
M.N. REBALEATI, RECORDER
FILE NO. FEE \$9.50

'94 JAN -4 AM 1:49

Placere Dome

BOOK 263 PAGE 402
OFFICIAL RECORDS
RECORDED AT THE REQUEST OF

150073

CERTIFICATE OF LOCATION OF LODE MINING CLAIM

The undersigned hereby certifies that he has caused to be located the PEAK 88 Lode Mining Claim in the

NW Quarter, Section 36, Township 25 N, Range 54 E M.D.B. & M. in EUREKA County, Nevada, on the 21st day of December, 1993.
The name and mailing address of the locator is:

PLACER DOME U.S. INC.
240 SOUTH ROCK BLVD., SUITE 117
RENO, NEVADA 89502

The claim is approximately 1500 feet long and 600 feet wide, such that 10 feet is claimed in a East direction and 1490 feet in a West direction from the point of discovery (monument of location), at which the Notice of Location was posted, together with 300 feet on each side of the monument of location and center line of the claim.
The general course of the lode or vein is from the East to the West direction.
The number, location and markings on each corner monument are as follows:

- No.1 Northwest Corner is a 2"x2"x4'ft. wood post.
- No.2 Northeast Corner is a 2"x2"x4'ft. wood post.
- No.3 Southeast Corner is a 2"x2"x4'ft. wood post.
- No.4 Southwest Corner is a 2"x2"x4'ft. wood post.

As erected on the ground, each corner monument is marked by the claim name, number and which corner it is with an aluminum tag attached to the post. Monumentation of this claim was completed by December 27, 1993.
This claim is intended to cover all land open to location existing within its boundaries as of this date of location. The work of location consisted of making a claim map as provided in NRS 517.040.
Dated this 28th day of December, 1993.

RECORDER'S STAMP

SIGNATURE OF LOCATOR

by [Signature] Agent

BOOK 263 PAGE 403

150073

EUREKA COUNTY, NEVADA
M.N. REBALEATI, RECORDER
FILE NO. FEES \$9.50

'94 JAN -4 AM 11:49

Placer Dome

BOOK 263 PAGE 403
OFFICIAL RECORDS
RECORDED AT THE REQUEST OF

150074

CERTIFICATE OF LOCATION OF LODE MINING CLAIM

The undersigned hereby certifies that he has caused to be located the PEAK 89 Lode Mining Claim in the

NW 1/4 Quarter, Section 36, Township 25 N, Range 54 E,
EUREKA M.D.B. & M. in _____
County, Nevada, on the 21st day of December, 1993.
The name and mailing address of the locator is:

PLACER DOME U.S. INC.
240 SOUTH ROCK BLVD., SUITE 117
RENO, NEVADA 89502

The claim is approximately 1500 feet long and 600 feet wide, such that 10 feet is claimed in a East direction and 1490 feet in a West direction from the point of discovery (monument of location), at which the Notice of Location was posted, together with 300 feet on each side of the monument of location and center line of the claim.
The general course of the lode or vein is from the East to the West direction.
The number, location and markings on each corner monument are as follows:

- No.1 Northwest Corner is a 2"x2"x4'ft. wood post.
- No.2 Northeast Corner is a 2"x2"x4'ft. wood post.
- No.3 Southeast Corner is a 2"x2"x4'ft. wood post.
- No.4 Southwest Corner is a 2"x2"x4'ft. wood post.

As erected on the ground, each corner monument is marked by the claim name, number and which corner it is with an aluminum tag attached to the post. Monumentation of this claim was completed by December 27, 1993.
This claim is intended to cover all land open to location existing within its boundaries as of this date of location. The work of location consisted of making a claim map as provided in NRS 517.040.
Dated this 28th day of December, 1993.

RECORDED'S STAMP SIGNATURE OF LOCATOR

by James Lawrence Agent

BOOK 263 PAGE 404

150074

EUREKA COUNTY, NEVADA
M.N. REBALEATI, RECORDER
FILE NO. FEE \$9.50

'94 JAN -4 AM 1:49

Placer Dome

BOOK 263 PAGE 404
OFFICIAL RECORDS
RECORDED AT THE REQUEST OF

150075

CERTIFICATE OF LOCATION OF LODE MINING CLAIM

The undersigned hereby certifies that he has caused to be located the PEAK 90 Lode Mining Claim in the

SW Quarter, Section 36, Township 25 N, Range 54 E,
M.D.B. & M. in EUREKA County, Nevada,
on the 21st day of December, 19 93.

The name and mailing address of the locator is:

PLACER DOME U.S. INC.
240 SOUTH ROCK BLVD., SUITE 117
RENO, NEVADA 89502

The claim is approximately 1500 feet long and 600 feet wide, such that 10 feet is claimed in a East direction and 1490 feet in a West direction from the point of discovery (monument of location), at which the Notice of Location was posted, together with 300 feet on each side of the monument of location and center line of the claim.
The general course of the lode or vein is from the East to the West direction.
The number, location and markings on each corner monument are as follows:

- No.1 Northwest Corner is a 2"x2"x4'/ft. wood post.
- No.2 Northeast Corner is a 2"x2"x4'/ft. wood post.
- No.3 Southeast Corner is a 2"x2"x4'/ft. wood post.
- No.4 Southwest Corner is a 2"x2"x4'/ft. wood post.

As erected on the ground, each corner monument is marked by the claim name, number and which corner it is with an aluminum tag attached to the post. Monumentation of this claim was completed by December 27, 1993.
This claim is intended to cover all land open to location existing within its boundaries as of this date of location. The work of location consisted of making a claim map as provided in NRS 517.040.
Dated this 28th day of December, 19 93.

RECORDER'S STAMP

SIGNATURE OF LOCATOR

by David Rowe Agent

150075

EUREKA COUNTY, NEVADA
M.N. REBALEATI, RECORDER
FILE NO.

'94 JAN -4 AM 1:49

Placer Dome

BOOK 263 PAGE 405
OFFICIAL RECORDS
RECORDED AT THE REQUEST OF

BOOK 263 PAGE 405

150076

CERTIFICATE OF LOCATION OF LODE MINING CLAIM

The undersigned hereby certifies that he has caused to be located the PEAK 91 Lode Mining Claim in the

SW Quarter, Section 36, Township 25 N, Range 54 E M.D.B. & M. in EUREKA County, Nevada, on the 21st day of December, 1993. The name and mailing address of the locator is:

PLACER DOME U.S. INC.
240 SOUTH ROCK BLVD., SUITE 117
RENO, NEVADA 89502

The claim is approximately 1500 feet long and 600 feet wide, such that 10 feet is claimed in a East direction and 1490 feet in a West direction from the point of discovery (monument of location), at which the Notice of Location was posted, together with 300 feet on each side of the monument of location and center line of the claim. The general course of the lode or vein is from the East to the West direction. The number, location and markings on each corner monument are as follows:

- No.1 Northwest Corner is a 2"x2"x4'ft. wood post.
- No.2 Northeast Corner is a 2"x2"x4'ft. wood post.
- No.3 Southeast Corner is a 2"x2"x4'ft. wood post.
- No.4 Southwest Corner is a 2"x2"x4'ft. wood post.

As erected on the ground, each corner monument is marked by the claim name, number and which corner it is with an aluminum tag attached to the post. Monumentation of this claim was completed by December 27, 1993. This claim is intended to cover all land open to location existing within its boundaries as of this date of location. The work of location consisted of making a claim map as provided in NRS 517.040. Dated this 28th day of December, 1993.

SIGNATURE OF LOCATOR

by [Signature] Agent

RECORDER'S STAMP

150076

EUREKA COUNTY, NEVADA
M.N. REBALEATI, RECORDER
FILE NO. 950

'94 JAN -4 AM 1:49

Placer Dome

BOOK 263 PAGE 406
OFFICIAL RECORDS
RECORDED AT THE REQUEST OF

BOOK 263 PAGE 406

150077

CERTIFICATE OF LOCATION OF LODE MINING CLAIM

The undersigned hereby certifies that he has caused to be located the PEAK 92 Lode Mining Claim in the

SW Quarter, Section 36, Township 25 N, Range 54 E,
M.D.B. & M. in EUREKA County, Nevada,
on the 21st day of December, 1993.
The name and mailing address of the locator is:

PLACER DOME U.S. INC.
240 SOUTH ROCK BLVD., SUITE 117
RENO, NEVADA 89502

The claim is approximately 1500 feet long and 600 feet wide, such that 10 feet is claimed in a East direction and 1490 feet in a West direction from the point of discovery (monument of location), at which the Notice of Location was posted, together with 300 feet on each side of the monument of location and center line of the claim.
The general course of the lode or vein is from the East to the West direction.
The number, location and markings on each corner monument are as follows:

- No.1 Northwest Corner is a 2"x2"x4'ft. wood post.
- No.2 Northeast Corner is a 2"x2"x4'ft. wood post.
- No.3 Southeast Corner is a 2"x2"x4'ft. wood post.
- No.4 Southwest Corner is a 2"x2"x4'ft. wood post.

As erected on the ground, each corner monument is marked by the claim name, number and which corner it is with an aluminum tag attached to the post. Monumentation of this claim was completed by December 27, 1993.
This claim is intended to cover all land open to location existing within its boundaries as of this date of location. The work of location consisted of making a claim map as provided in NRS 517.040.
Dated this 28th day of December, 1993.

SIGNATURE OF LOCATOR

by [Signature] Agent

REORDER/S STAMP

150077

EUREKA COUNTY, NEVADA
M.N. REBALEATI, RECORDER
FILE NO. FEE \$9.50

94 JAN -4 AM 1:49
Placer Dome

BOOK 263 PAGE 407
OFFICIAL RECORDS
RECORDED AT THE REQUEST OF

BOOK 263 PAGE 407

150078

CERTIFICATE OF LOCATION OF LODE MINING CLAIM

The undersigned hereby certifies that he has caused to be located the PEAK 93 Lode Mining Claim in the

NE 1 SW 36 24 N 25 N, Range 54 E
M.D.B. & M. in WHITE PINE & EUREKA County, Nevada,
on the 21st day of December, 19 93.
The name and mailing address of the locator is:

PLACER DOME U.S. INC.
240 SOUTH ROCK BLVD., SUITE 117
RENO, NEVADA 89502

The claim is approximately 1500 feet long and 600 feet wide, such that 10 feet is claimed in a East direction and 1490 feet in a West direction from the point of discovery (monument of location), at which the Notice of Location was posted, together with 300 feet on each side of the monument of location and center line of the claim.
The general course of the lode or vein is from the East to the West direction.
The number, location and markings on each corner monument are as follows:

- No.1 Northwest Corner is a 2"x2"x4'ft. wood post.
- No.2 Northeast Corner is a 2"x2"x4'ft. wood post.
- No.3 Southeast Corner is a 2"x2"x4'ft. wood post.
- No.4 Southwest Corner is a 2"x2"x4'ft. wood post.

As erected on the ground, each corner monument is marked by the claim name, number and which corner it is with an aluminum tag attached to the post. Monumentation of this claim was completed by December 27, 1993.
This claim is intended to cover all land open to location existing within its boundaries as of this date of location. The work of location consisted of making a claim map as provided in NRS 517.040.
Dated this 28th day of December, 19 93.

RECORDER'S STAMP

SIGNATURE OF LOCATOR

by David L. Linn Agent

BOOK 263 PAGE 408

EUREKA COUNTY, NEVADA
M.N. REBALEATI, RECORDER
FILE NO. **150078**
FEE \$ 9.50

'94 JAN -4 AM 1:49

Placee Dome

BOOK 263 PAGE 408
OFFICIAL RECORDS
RECORDED AT THE REQUEST OF

150079

CERTIFICATE OF LOCATION OF LODE MINING CLAIM

The undersigned hereby certifies that he has caused to be located the PEAK 94 Lode Mining Claim in the

NE Quarter, Section 1, Township 24 N, Range 54 E,
M.D.B. & M. in WHITE PINE & EUREKA County, Nevada,
on the 21st day of December, 19 93.
The name and mailing address of the locator is:

PLACER DOME U.S. INC.
240 SOUTH ROCK BLVD., SUITE 117
RENO, NEVADA 89502

The claim is approximately 1500 feet long and 600 feet wide, such that 10 feet is claimed in a East direction and 1490 feet in a West direction from the point of discovery (monument of location), at which the Notice of Location was posted, together with 300 feet on each side of the monument of location and center line of the claim.
The general course of the lode or vein is from the East to the West direction.
The number, location and markings on each corner monument are as follows:

- No.1 Northwest Corner is a 2"x2"x4'ft. wood post.
- No.2 Northeast Corner is a 2"x2"x4'ft. wood post.
- No.3 Southeast Corner is a 2"x2"x4'ft. wood post.
- No.4 Southwest Corner is a 2"x2"x4'ft. wood post.

As erected on the ground, each corner monument is marked by the claim name, number and which corner it is with an aluminum tag attached to the post. Monumentation of this claim was completed by December 27, 1993.
This claim is intended to cover all land open to location existing within its boundaries as of this date of location. The work of location consisted of making a claim map as provided in NRS 517.040.
Dated this 28th day of December, 19 93.

RECORDER'S STAMP

150079

EUREKA COUNTY, NEVADA
M.N. REBALEATI, RECORDER
FILE NO. 950
'94 JAN -4 AM 11:49
Placer Dome

BOOK 263 PAGE 409
OFFICIAL RECORDS
RECORDED AT THE REQUEST OF

BOOK 263 PAGE 409

SIGNATURE OF LOCATOR

by Placer Dome Agent

150080

CERTIFICATE OF LOCATION OF LODE MINING CLAIM

The undersigned hereby certifies that he has caused to be located the PEAK 95 Lode Mining Claim in the

NW, NE Quarter, Section 36, Township 25 N, Range 54 E,
M.D.B. & M. in WHITE PINE & EUREKA County, Nevada,
on the 21st day of December, 19 93.

The name and mailing address of the locator is:

PLACER DOME U.S. INC.
240 SOUTH ROCK BLVD., SUITE 117
RENO, NEVADA 89502

The claim is approximately 1500 feet long and 600 feet wide, such that 1490 feet is claimed in a East direction and 10 feet in a West direction from the point of discovery (monument of location), at which the Notice of Location was posted, together with 300 feet on each side of the monument of location and center line of the claim.

The general course of the lode or vein is from the East to the West direction.

The number, location and markings on each corner monument are as follows:

- No.1 Northwest Corner is a 2"x2"x4'ft. wood post.
- No.2 Northeast Corner is a 2"x2"x4'ft. wood post.
- No.3 Southeast Corner is a 2"x2"x4'ft. wood post.
- No.4 Southwest Corner is a 2"x2"x4'ft. wood post.

As erected on the ground, each corner monument is marked by the claim name, number and which corner it is with an aluminum tag attached to the post. Monumentation of this claim was completed by December 27, 1993.

This claim is intended to cover all land open to location existing within its boundaries as of this date of location. The work of location consisted of making a claim map as provided in NRS 517.040.

Dated this 28th day of December, 19 93.

RECORDER'S STAMP

SIGNATURE OF LOCATOR

by [Signature] Agent

150080

EUREKA COUNTY, NEVADA
M.N. REBALEATI, RECORDER
FILE NO.

'94 JAN -4 AM 1:49

Placere Dome

BOOK 263 PAGE 410
OFFICIAL RECORDS
RECORDED AT THE REQUEST OF

BOOK 263 PAGE 410

150081

CERTIFICATE OF LOCATION OF LODE MINING CLAIM

The undersigned hereby certifies that he has caused to be located the PEAK 96 Lode Mining Claim in the

NW, NE Quarter, Section 36, Township 25 N, Range 54 E,
M.D.B. & M. in WHITE PINE & EUREKA County, Nevada,
on the 21st day of December, 1993.

The name and mailing address of the locator is:

PLACER DOME U.S. INC.
240 SOUTH ROCK BLVD., SUITE 117
RENO, NEVADA 89502

The claim is approximately 1500 feet long and 600 feet wide, such that 1490 feet is claimed in a East direction and 10 feet in a West direction from the point of discovery (monument of location), at which the Notice of location was posted, together with 300 feet on each side of the monument of location and center line of the claim.
The general course of the lode or vein is from the East to the West direction.
The number, location and markings on each corner monument are as follows:

- No.1 Northwest Corner is a 2"x2"x4'ft. wood post.
- No.2 Northeast Corner is a 2"x2"x4'ft. wood post.
- No.3 Southeast Corner is a 2"x2"x4'ft. wood post.
- No.4 Southwest Corner is a 2"x2"x4'ft. wood post.

As erected on the ground, each corner monument is marked by the claim name, number and which corner it is with an aluminum tag attached to the post. Monumentation of this claim was completed by December 27, 1993.
This claim is intended to cover all land open to location existing within its boundaries as of this date of location. The work of location consisted of making a claim map as provided in NRS 517.040.
Dated this 28th day of December, 1993.

RECORDED'S STAMP

SIGNATURE OF LOCATOR

by James Lewis Agent

BOOK 263 PAGE 411

BOOK 263 PAGE 411
OFFICIAL RECORDS
RECORDED AT THE REQUEST OF

Placer Dome
'94 JAN -4 AM 1:49

EUREKA COUNTY, NEVADA
M.N. REBALEATI, RECORDER
FILE NO. FEE \$9.50

150081

150082

CERTIFICATE OF LOCATION OF LODE MINING CLAIM

The undersigned hereby certifies that he has caused to be located the PEAK 97 Lode Mining Claim in the

All Quarter, Section 36, Township 25 N, Range 54 E,
M.D.B. & M. in WHITE PINE & EUREKA County, Nevada,
on the 21st day of December, 1993.
The name and mailing address of the locator is:

**PLACER DOME U.S. INC.
240 SOUTH ROCK BLVD., SUITE 117
RENO, NEVADA 89502**

The claim is approximately 1500 feet long and 600 feet wide, such that 1490 feet is claimed in a East direction and 10 feet in a West direction from the point of discovery (monument of location), at which the Notice of Location was posted, together with 300 feet on each side of the monument of location and center line of the claim.
The general course of the lode or vein is from the East to the West direction.
The number, location and markings on each corner monument are as follows:

- No.1 Northwest Corner is a 2"x2"x4'ft. wood post.
- No.2 Northeast Corner is a 2"x2"x4'ft. wood post.
- No.3 Southeast Corner is a 2"x2"x4'ft. wood post.
- No.4 Southwest Corner is a 2"x2"x4'ft. wood post.

As erected on the ground, each corner monument is marked by the claim name, number and which corner it is with an aluminum tag attached to the post. Monumentation of this claim was completed by December 27, 1993.
This claim is intended to cover all land open to location existing within its boundaries as of this date of location. The work of location consisted of making a claim map as provided in NRS 517.040.
Dated this 28th day of December, 1993.

RECORDER'S STAMP

150082

EUREKA COUNTY, NEVADA
M.N. REBALEATI, RECORDER
FILE NO.

'94 JAN -4 AM 11:49

Placere Dome

BOOK 263 PAGE 4/2
OFFICIAL RECORDS
RECORDED AT THE REQUEST OF

BOOK 263 PAGE 4 12

SIGNATURE OF LOCATOR

by David Placere Agent

CERTIFICATE OF LOCATION OF LODE MINING CLAIM

150083

The undersigned hereby certifies that he has caused to be located the PEAK 98 Lode Mining Claim in the

SW/SE Quarter, Section 36, Township 25 N, Range 54 E,
M.D.B. & M. in WHITE PINE & EUREKA County, Nevada,
on the 21st day of December, 19 93.
The name and mailing address of the locator is:

**PLACER DOME U.S. INC.
240 SOUTH ROCK BLVD., SUITE 117
RENO, NEVADA 89502**

The claim is approximately 1500 feet long and 600 feet wide, such that 1490 feet is claimed in a East direction and 10 feet in a West direction from the point of discovery (monument of location), at which the Notice of Location was posted, together with 300 feet on each side of the monument of location and center line of the claim.
The general course of the lode or vein is from the East to the West direction.
The number, location and markings on each corner monument are as follows:

- No.1 Northwest Corner is a 2"x2"x4'ft. wood post.
- No.2 Northeast Corner is a 2"x2"x4'ft. wood post.
- No.3 Southeast Corner is a 2"x2"x4'ft. wood post.
- No.4 Southwest Corner is a 2"x2"x4'ft. wood post.

As erected on the ground, each corner monument is marked by the claim name, number and which corner it is with an aluminum tag attached to the post. Monumentation of this claim was completed by December 27, 1993.
This claim is intended to cover all land open to location existing within its boundaries as of this date of location. The work of location consisted of making a claim map as provided in NRS 517.040.
Dated this 28th day of December, 19 93.

RECORDER'S STAMP

SIGNATURE OF LOCATOR

by *Dore Lewis* Agent

150083

**EUREKA COUNTY, NEVADA
M.N. REBALEATI, RECORDER
FILE NO. FEE \$9.50**

'94 JAN -4 AM 11:49

Placer Dome

**BOOK 263 PAGE 4/3
OFFICIAL RECORDS
RECORDED AT THE REQUEST OF**

BOOK 263 PAGE 4 13

CERTIFICATE OF LOCATION OF LODE MINING CLAIM

The undersigned hereby certifies that he has caused to be located the PEAK 99 Lode Mining Claim in the

SW, SE Quarter, Section 36, Township 25 N, Range 54 E,
M.D.B. & M. in WHITE PINE & EUREKA County, Nevada,
on the 21st day of December, 19 93.
The name and mailing address of the locator is:

PLACER DOME U.S. INC.
240 SOUTH ROCK BLVD., SUITE 117
RENO, NEVADA 89502

The claim is approximately 1500 feet long and 600 feet wide, such that 1490 feet is claimed in a East direction and 10 feet in a West direction from the point of discovery (monument of location), at which the Notice of Location was posted, together with 300 feet on each side of the monument of location and center line of the claim.
The general course of the lode or vein is from the East to the West direction.
The number, location and markings on each corner monument are as follows:

- No.1 Northwest Corner is a 2"x2"x4'ft. wood post.
- No.2 Northeast Corner is a 2"x2"x4'ft. wood post.
- No.3 Southeast Corner is a 2"x2"x4'ft. wood post.
- No.4 Southwest Corner is a 2"x2"x4'ft. wood post.

As erected on the ground, each corner monument is marked by the claim name, number and which corner it is with an aluminum tag attached to the post. Monumentation of this claim was completed by December 27, 1993.
This claim is intended to cover all land open to location existing within its boundaries as of this date of location. The work of location consisted of making a claim map as provided in NRS 517.040.
Dated this 28th day of December, 19 93.

RECORDER'S STAMP

SIGNATURE OF LOCATOR

by [Signature] Agent

BOOK 263 PAGE 414

BOOK 263 PAGE 414
OFFICIAL RECORDS
RECORDED AT THE REQUEST OF

Placer Dome
'94 JAN -4 AT 1:49

EUREKA COUNTY, NEVADA
M.N. REBALEATI, RECORDER
FILE NO.

150084

150084

150085

CERTIFICATE OF LOCATION OF LODE MINING CLAIM

The undersigned hereby certifies that he has caused to be located the PEAK 100 Lode Mining Claim in the

8W,SE Quarter, Section 36, Township 25 N, Range 54 E,
M.D.B. & M. in WHITE PINE & EUREKA County, Nevada,
on the 21st day of December, 1993.
The name and mailing address of the locator is:

PLACER DOME U.S. INC.
240 SOUTH ROCK BLVD., SUITE 117
RENO, NEVADA 89502

The claim is approximately 1500 feet long and 600 feet wide, such that 1490 feet is claimed in a East direction and 10 feet in a West direction from the point of discovery (monument of location), at which the Notice of Location was posted, together with 300 feet on each side of the monument of location and center line of the claim.
The general course of the lode or vein is from the East to the West direction.
The number, location and markings on each corner monument are as follows:

- No.1 Northwest Corner is a 2"x2"x4'ft. wood post.
- No.2 Northeast Corner is a 2"x2"x4'ft. wood post.
- No.3 Southeast Corner is a 2"x2"x4'ft. wood post.
- No.4 Southwest Corner is a 2"x2"x4'ft. wood post.

As erected on the ground, each corner monument is marked by the claim name, number and which corner it is with an aluminum tag attached to the post. Monumentation of this claim was completed by December 27, 1993.
This claim is intended to cover all land open to location existing within its boundaries as of this date of location. The work of location consisted of making a claim map as provided in NRS 517.040.
Dated this 28th day of December, 1993.

RECORDER'S STAMP

150085

EUREKA COUNTY, NEVADA
M.N. REBALEATI, RECORDER
FILE NO. 9509

'94 JAN -4 AM 1:49
Placer Dome

BOOK 263 PAGE 415
OFFICIAL RECORDS
RECORDED AT THE REQUEST OF

BOOK 263 PAGE 415

SIGNATURE OF LOCATOR
Placer Dome
by Agent

150086

CERTIFICATE OF LOCATION OF LODE MINING CLAIM

The undersigned hereby certifies that he has caused to be located the PEAK 101 Lode Mining claim in the

NE	1	24 N	54 E
NW	6	24 N	55 E
SW, SE	36	Township	25 N, Range
M.D.B. & M. in <u>WHITE PINE & EUREKA</u> County, Nevada,			
on the <u>21st</u> day of <u>December</u> , 19 <u>93</u> .			
The name and mailing address of the locator is:			

PLACER DOME U.S. INC.
240 SOUTH ROCK BLVD., SUITE 117
RENO, NEVADA 89502

The claim is approximately 1500 feet long and 600 feet wide, such that 1490 feet is claimed in a East direction and 10 feet in a West direction from the point of discovery, (monument of location), at which the Notice of Location was posted, together with 300 feet on each side of the monument of location and center line of the claim.
The general course of the lode or vein is from the East to the West direction.
The number, location and markings on each corner monument are as follows:

- No.1 Northwest Corner is a 2"x2"x4'ft. wood post.
- No.2 Northeast Corner is a 2"x2"x4'ft. wood post.
- No.3 Southeast Corner is a 2"x2"x4'ft. wood post.
- No.4 Southwest Corner is a 2"x2"x4'ft. wood post.

As erected on the ground, each corner monument is marked by the claim name, number and which corner it is with an aluminum tag attached to the post. Monumentation of this claim was completed by December 27, 1993.
This claim is intended to cover all land open to location existing within its boundaries as of this date of location. The work of location consisted of making a claim map as provided in NRS 517.040.
Dated this 28th day of December, 19 93.

RECORDER'S STAMP

SIGNATURE OF LOCATOR

by [Signature] Agent

BOOK 263 PAGE 416

BOOK 263 PAGE 416
OFFICIAL RECORDS
RECORDED AT THE REQUEST OF
Placer Dome
94 JAN -4 AM 1:49

EUREKA COUNTY, NEVADA
M.N. REBALEATI, RECORDER
FILE NO. **150086**

CERTIFICATE OF LOCATION OF LODE MINING CLAIM

The undersigned hereby certifies that he has caused to be located the PEAK 102 Lode Mining Claim in the

NE Quarter, Section 6, Township 24 N, Range 55 E,
NW M.D.B. & M. in WHITE PINE & EUREKA County, Nevada,
 on the 21st day of December, 1993.

The name and mailing address of the locator is:

PLACER DOME U.S. INC.
 240 SOUTH ROCK BLVD., SUITE 117
 RENO, NEVADA 89502

The claim is approximately 1500 feet long and 600 feet wide, such that 1490 feet is claimed in a East direction and 10 feet in a West direction from the point of discovery (monument of location), at which the Notice of location was posted, together with 300 feet on each side of the monument of location and center line of the claim.
 The general course of the lode or vein is from the East to the West direction.
 The number, location and markings on each corner monument are as follows:

- No.1 Northwest corner is a 2"x2"x4'ft. wood post.
- No.2 Northeast corner is a 2"x2"x4'ft. wood post.
- No.3 Southeast corner is a 2"x2"x4'ft. wood post.
- No.4 Southwest corner is a 2"x2"x4'ft. wood post.

As erected on the ground, each corner monument is marked by the claim name, number and which corner it is with an aluminum tag attached to the post. Monumentation of this claim was completed by December 27, 1993.
 This claim is intended to cover all land open to location existing within its boundaries as of this date of location. The work of location consisted of making a claim map as provided in NRS 517.040.
 Dated this 28th day of December, 1993.

SIGNATURE OF LOCATOR

[Signature]
 Agent

RECORDER'S STAMP

150087

EUREKA COUNTY, NEVADA
 M.N. REBALEATI, RECORDER
 FILE NO. 950

Placer Dome
 '94 JAN -4 A11 50

BOOK 263 PAGE 417
 OFFICIAL RECORDS
 RECORDED AT THE REQUEST OF

BOOK 263 PAGE 417

150087