

150150

CERTIFICATE OF AMENDMENT OF (CERTIFICATE) OF LOCATION

The undersigned, owner(s) of the ICE 77 Lode Mining Claim originally located on 6/1/85 and recorded in Book 136, Page(s) 517 of Eureka County, Nevada, hereby amend, locate and claim in compliance with all federal, state and local laws and customs and certifies that he has caused to be located the ICE 77 Lode Mining Claim on the 9th day of January, 1994.

The name and address of the owner(s) is(are):

David R. Ernst  
 13930 Kewanna Trail  
 Reno, Nevada 89511  
 and  
 Edward L. Devenyns  
 15900 Caswell  
 Reno, Nevada 89511

Said claim is located in the following quarter section(s):

1/4 NE	Section 18	Township 33 N	Range 50 E	Mendian
_____	_____	_____	_____	_____
_____	_____	_____	_____	_____
_____	_____	_____	_____	_____

in Eureka County, Nevada, on the 9th day of January, 1994.  
 To tie this claim to the public survey, begin at the NW corner section 13, T. 23 N., R. 50 E.  
 East to the northeast corner of the claim.  
 and travel 650 feet South and 7200 feet

The name and mailing address of the locator is:

Great Basin Exploration + Mining Co., Inc.  
 3400 Kawai Court, Suite 208  
 Reno, Nevada 89509

The claim is 1500 feet long and 600 feet wide, such that 20 feet is claimed in a southerly direction and 1480 feet in a northerly direction from the point of discovery (monument of location), at which the Notice of Location was posted, together with 300 feet on each side of the monument of location and center line of the Claim. The general course of the lode or vein is from the North to the South direction.

The boundaries of this claim are monumented with 2 inch by 4 1/2 foot long wooden posts. Each monument is marked with a scribed metal tag, which states the claim name and number, and the location of the monument with respect to the claim.

To locate the monuments, begin at the northeast corner of the claim and travel 1500 feet South to the southeast corner, thence 600 feet West to the southwest corner, thence 1500 feet North to the northwest corner, thence 600 feet East to the northeast corner of the claim.

The work of location consisted of making a claim map as provided in NRS 517.040, a copy of which is filed with the County Recorder.

This Amended Notice of Location is made to re-position the original claim boundaries for the purpose of appropriating under the applicable Mining Laws all ground and mineral deposits within the boundaries described above, of more definitely describing the locality and boundaries of said claim, and of correcting any irregularities, errors or defects which may have existed or may exist in the original location or the record thereof, and is made without waiving any rights acquired under and by virtue of said original location. If said original location is, at the time of this amendment, ineffective for any reason as to any ground

BOOK 263 PAGE 525

described above, this Amended Notice of Location shall be an original Notice of Location.

Dated this 6th day of January, 1994.

SIGNATURE OF LOCATOR:

Matthew B. Powell  
Matthew B. Powell

Agent for:  
GREAT BASIN EXPLORATION & MINING CO., INC.  
3400 Kawai Court, Suite 208  
Reno, Nevada 89509

RECORDER'S STAMP

On this 6th day of January, 1994 personally appeared before me, a Notary Public, Matthew B. Powell of Great Basin Exploration & Mining Co., Inc., and who acknowledged to me that he executed the above Certificate of Amendment of Certificate(s) of Location.

STATE OF NEVADA )  
COUNTY OF WASHOE )  
) ss.

(SEAL)

DIANE K. BRYAN  
Notary Public - State of Nevada  
Appointment Recorded in Washoe County  
MY APPOINTMENT EXPIRES JUNE 10, 1996

Diane K. Bryan  
NOTARY PUBLIC

BOOK 263 PAGE 525  
OFFICIAL RECORDS  
RECORDED AT THE REQUEST OF  
Great Basin Explor  
94 JAN 20 AM 11:28

EUREKA COUNTY, NEVADA  
M.M. REBALCANTI, RECORDER  
FILE NO. \_\_\_\_\_  
FEE \$ 950  
150150

BOOK 263 PAGE 526



described above, this Amended Notice of Location shall be an original Notice of Location.


Dated this 6<sup>th</sup> day of January, 1994

SIGNATURE OF LOCATOR:

Matthew B. Powell  
Matthew B. Powell

Agent for:  
GREAT BASIN EXPLORATION & MINING CO., INC.  
3400 Kawai Court, Suite 208  
Reno, Nevada 89509

RECORDER'S STAMP



Diane K. Bryan  
NOTARY PUBLIC

On this 6<sup>th</sup> day of January, 1994 personally appeared before me, a Notary Public, Matthew B. Powell of Great Basin Exploration & Mining Co., Inc., and who acknowledged to me that he executed the above Certificate of Amendment of Certificate(s) of Location.

STATE OF NEVADA )  
COUNTY OF WASHOE )  
) ss.  
)

BOOK 263 PAGE 527  
OFFICIAL RECORDS  
RECORDED AT THE REQUEST OF  
Great Basin Explor.  
94 JAN 20 AM 1:28

EUREKA COUNTY, NEVADA  
M.N. REBALANCE RECORDER  
FILE NO. 150151  
FEE \$9.50

BOOK 263 PAGES 28



described above, this Amended Notice of Location shall be an original Notice of Location.

SIGNATURE OF LOCATOR:

Dated this 6<sup>th</sup> day of January, 1994

RECORDER'S STAMP

Agent for: Matthew B. Powell  
GREAT BASIN EXPLORATION & MINING CO., INC.  
3400 Kawai Court, Suite 208  
Reno, Nevada 89509


STATE OF NEVADA )

COUNTY OF WASHOE )

) ss. )

On this 6<sup>th</sup> day of January, 1994 personally appeared before me, a Notary Public, Matthew B. Powell, Agent of Great Basin Exploration & Mining Co., Inc., and who acknowledged to me that he executed the above Certificate of Amendment of Certificate(s) of Location.

(SEAL)



Diane K. Bryan  
NOTARY PUBLIC

BOOK 263 PAGE 529

OFFICIAL RECORDS

RECORDED AT THE REQUEST OF

Great Basin Explorer

94 JAN 20 AM 11:28

EUREKA COUNTY, NEVADA  
M.N. REBALLET. RECORDER  
FILE NO. FEE \$ 950

150152

BOOK 263 PAGES 30



Return to:  
GREAT BASIN EXPLORATION & MINING CO., INC.  
3400 Kawai Court, Suite 208  
Reno, Nevada 89509

150153

CERTIFICATE OF AMENDMENT OF CERTIFICATE(S) OF LOCATION

The undersigned, owner(s) of the ICF 80 Lode Mining Claim originally located on 6/1/85 and recorded in Book 136, Page(s) 520 of Eureka County, Nevada, hereby amend, locate and claim in compliance with all federal, state and local laws and customs and certifies that he has caused to be located the ICF 80 Lode Mining Claim on the 9<sup>th</sup> day of January, 1994.

The name and address of the owner(s) is(are):

David R. Ernst  
13930 Kewanna Trail and  
Reno, Nevada 89511  
Edward L. Devenyns  
15900 Caswell  
Reno, Nevada 89511

Said claim is located in the following quarter section(s):

1/4 NW	Section 18	Township 23 N	Range 50 E	Meridian M.D.
_____	_____	_____	_____	_____
_____	_____	_____	_____	_____
_____	_____	_____	_____	_____
_____	_____	_____	_____	_____
_____	_____	_____	_____	_____

in Eureka County, Nevada, on the 9<sup>th</sup> day of January, 1994.

To tie this claim to the public survey, begin at the NW corner section 13, T. 23 N., R. 50 E. and travel 650 feet South and 7400 feet East to the northeast corner of the claim.

The name and mailing address of the locator is: Great Basin Exploration & Mining Co., Inc.  
3400 Kawai Court, Suite 208  
Reno, Nevada 89509

The claim is 1500 feet long and 600 feet wide, such that 30 feet is claimed in a southerly direction and 1480 feet in a northerly direction from the point of discovery (monument of location), at which the Notice of Location was posted, together with 300 feet on each side of the monument of location and center line of the Claim. The general course of the lode or vein is from the North to the South direction.

The boundaries of this claim are monumented with 2 inch by 2 inch by 4 1/2 foot long wooden posts. Each monument is marked with a scribed metal tag, which states the claim name and number, and the location of the monument with respect to the claim.

To locate the monuments, begin at the northeast corner of the claim and travel 1500 feet South to the southeast corner, thence 600 feet West to the southwest corner, thence 1500 feet North to the northwest corner, thence 600 feet East to the northeast corner of the claim.

The work of location consisted of making a claim map as provided in NRS 517.040, a copy of which is filed with the County Recorder.

This Amended Notice of Location is made to re-position the original claim boundaries for the purpose of appropriating under the applicable Mining Laws all ground and mineral deposits within the boundaries described above, or more definitely describing the locality and boundaries of said claim, and of correcting any irregularities, errors or defects which may have existed or may exist in the original location or the record thereof, and is made without waiving any rights acquired under and by virtue of said original location. If said original location is, at the time of this amendment, ineffective for any reason as to any ground

BOOK 263 PAGE 531

described above, this Amended Notice of Location shall be an original Notice of Location.

Dated this 6<sup>th</sup> day of January, 1994

SIGNATURE OF LOCATOR:

321021

RECORDER'S STAMP


Matthew B. Powell  
Agent for:  
GREAT BASIN EXPLORATION & MINING CO., INC.  
3400 Kaul Court, Suite 208  
Reno, Nevada 89509

STATE OF NEVADA )

COUNTY OF WASHOE )  
) ss.

On this 6<sup>th</sup> day of January, 1994 personally appeared before me, a Notary Public, Matthew B. Powell, Agent of Great Basin Exploration & Mining Co., Inc., and who acknowledged to me that he executed the above Certificate of Amendment of Certificate(s) of Location.

(SEAL)



Diane K. Bryan  
NOTARY PUBLIC

BOOK 263 PAGE 531

OFFICIAL RECORDS

Mount Baker Explor.

RECORDED AT THE REQUEST OF

EUREKA COUNTY, NEVADA  
M.N. REBALERTI, RECORDER  
FILE NO. \_\_\_\_\_  
FEE \$ 95<sup>00</sup>

150153

BOOK 263 PAGES 32



Return to:  
 GREAT BASIN EXPLORATION & MINING CO., INC.  
 3400 KAUAI COURT, SUITE 208  
 RENO, NEVADA 89509

**150154**

**CERTIFICATE OF AMENDMENT OF CERTIFICATE(S) OF LOCATION**

The undersigned, owner(s) of the ICE 81 Lode Mining Claim originally located on 6/6/85 and recorded in Book 136, Page(s) 521 of Eureka County, Nevada, hereby amend, locate and claim in compliance with all federal, state and local laws and customs and certifies that he has caused to be located the ICE 81 Lode Mining Claim on the 9<sup>th</sup> day of January, 1994.

The name and address of the owner(s) is(are):

David R. Ernst  
 13930 Kewanee Trail and  
 Reno, Nevada 89511  
 Edward L. Devenhyns  
 15900 Caswell  
 Reno, Nevada 89511

Said claim is located in the following quarter section(s):

1/4	NW	Section	18	Township	23 N	Range	50 E	Meridian	M.D.
_____	_____	_____	_____	_____	_____	_____	_____	_____	_____
_____	_____	_____	_____	_____	_____	_____	_____	_____	_____
_____	_____	_____	_____	_____	_____	_____	_____	_____	_____

To tie this claim to the public survey, begin at the East to the northeast corner of the claim, and travel 650 feet South and 6800 feet East to the northeast corner of the claim.

NW corner section 13, T. 23 N., R. 50 E.

The name and mailing address of the locator is:

Great Basin Exploration + Mining Co., Inc.  
 3400 Kauai Court, Suite 208  
 Reno, Nevada 89509

The claim is 1500 feet long and 600 feet wide, such that 30 feet is claimed in a Southerly direction and 1480 feet in a northerly direction from the point of discovery (monument of location), at which the Notice of Location was posted, together with 300 feet on each side of the monument of location and center line of the Claim. The general course of the lode or vein is from the North to the South direction.

The boundaries of this claim are monumented with 2 inch by 2 inch by 4 1/2 foot long wooden posts. Each monument is marked with a scribed metal tag, which states the claim name and number, and the location of the monument with respect to the claim.

To locate the monuments, begin at the northeast corner of the claim and travel 1500 feet South to the southeast corner, thence 600 feet West to the southwest corner, thence 1500 feet North to the northwest corner, thence 600 feet East to the northeast corner of the claim.

The work of location consisted of making a claim map as provided in NRS 517.040, a copy of which is filed with the County Recorder.

This Amended Notice of Location is made to re-position the original claim boundaries for the purpose of appropriating under the applicable Mining Laws all ground and mineral deposits within the boundaries described above, of more definitely describing the locality and boundaries of said claim, and of correcting any irregularities, errors or defects which may have existed or may exist in the original location or the record thereof, and is made without waiving any rights acquired under and by virtue of said original location. If said original location is, at the time of this amendment, ineffective for any reason as to any ground

BOOK 263 PAGE 533

described above, this Amended Notice of Location shall be an original Notice of Location.

Dated this 6<sup>th</sup> day of January, 1994

SIGNATURE OF LOCATOR:

Matthew B. Powell  
Agent for:  
GREAT BASIN EXPLORATION & MINING CO., INC.  
3400 KAUAI COURT, SUITE 208  
RENO, NEVADA 89509

RECORDER'S STAMP

STATE OF NEVADA )

COUNTY OF WASHOE )

) ss. )

On this 6<sup>th</sup> day of January, 1994 personally appeared before me, a Notary Public, Matthew B. Powell of Great Basin Exploration & Mining Co., Inc., and who acknowledged to me that he executed the above Certificate of Amendment of Certificate(s) of Location.

(SEAL)

DIANE K. BRYAN  
Notary Public - State of Nevada  
Appointment Recorded in Washoe County  
MY APPOINTMENT EXPIRES JUNE 10, 1996

Diane K. Bryan  
NOTARY PUBLIC

BOOK 223 PAGE 533  
OFFICIAL RECORDS  
RECORDED AT THE REQUEST OF  
Great Basin Explor.  
94 JAN 20 AM 12:28  
EUREKA COUNTY, NEVADA  
M.N. REBALANCE RECORDER  
FILE NO. 150154  
FEE \$950

BOOK 263 PAGES 34

Return to:  
 GREAT BASIN EXPLORATION & MINING CO., INC.  
 3400 Kaul Court, Suite 208  
 Reno, Nevada 89509

150155

CERTIFICATE OF AMENDMENT OF CERTIFICATE(S) OF LOCATION

The undersigned, owner(s) of the ICE 82 Lode Mining Claim originally located on 6/6/85 and recorded in Book 136, Page(s) 522 of Esmeralda County, Nevada, hereby amend, locate and claim in compliance with all federal, state and local laws and customs and certifies that he has caused to be located the ICE 82 Lode Mining Claim on the 9<sup>th</sup> day of January, 1994.

The name and address of the owner(s) is(are):

David R. Ernst  
 13930 Kawanna Trail and  
 Reno, Nevada 89511  
 Edward L. Devenyns  
 15900 Caswell  
 Reno, Nevada 89511

Said claim is located in the following quarter section(s):

1/4	MW	Section	18	Township	23 N	Range	50 E	Meridian	M.B.
_____	_____	_____	_____	_____	_____	_____	_____	_____	_____
_____	_____	_____	_____	_____	_____	_____	_____	_____	_____
_____	_____	_____	_____	_____	_____	_____	_____	_____	_____

To tie this claim to the public survey, begin at the NW corner section 13, T. 23 N., R. 50 E. and travel 650 feet South and 6200 feet East to the northeast corner of the claim.

The name and mailing address of the locator is:

Great Basin Exploration & Mining Co., Inc.  
 3400 Kaul Court, Suite 208  
 Reno, Nevada 89509

The claim is 1500 feet long and 600 feet wide, such that 30 feet is claimed in a southerly direction and 1480 feet in a northerly direction from the point of discovery (monument of location), at which the Notice of Location was posted, together with 300 feet on each side of the monument of location and center line of the Claim. The general course of the lode or vein is from the North to the South direction.

The boundaries of this claim are monumented with 2 inch by 2 inch by 4 1/2 foot long wooden posts. Each monument is marked with a scribed metal tag, which states the claim name and number, and the location of the monument with respect to the claim.

To locate the monuments, begin at the northeast corner of the claim and travel 1500 feet South to the southeast corner, thence 600 feet West to the southwest corner, thence 1500 feet North to the northwest corner, thence 600 feet East to the northeast corner of the claim.

The work of location consisted of making a claim map as provided in NRS 517.040, a copy of which is filed with the County Recorder.

This Amended Notice of Location is made to re-position the original claim boundaries for the purpose of appropriating under the applicable Mining Laws all ground and mineral deposits within the boundaries described above, of more definitely describing the locality and boundaries of said claim, and of correcting any irregularities, errors or omissions which may have existed or may exist in the original location or the record thereof, and is made without waiving any rights acquired under and by virtue of said original location. If said original location is, at the time of this amendment, ineffective for any reason as to any ground

BOOK 263 PAGE 35

described above, this Amended Notice of Location shall be an original Notice of Location.

Dated this 6th day of January 1994

SIGNATURE OF LOCATOR:

Matthew B. Powell  
Matthew B. Powell

Agent for:  
GREAT BASIN EXPLORATION & MINING CO., INC.  
3400 Kawai Court, Suite 208  
Reno, Nevada 89509

RECORDER'S STAMP

STATE OF NEVADA )

COUNTY OF WASHOE )

On this 6th day of January, 1994 personally appeared before me, a Notary Public, Matthew B. Powell of Great Basin Exploration & Mining Co., Inc., and who acknowledged to me that he executed the above Certificate of Amendment of Certificate(s) of Location.

(SEAL)

DIANE K. BRYAN  
Notary Public - State of Nevada  
Appointment Recorded in Washoe County  
MY APPOINTMENT EXPIRES JUNE 10, 1998

NOTARY PUBLIC

BOOK 263 PAGE 535

OFFICIAL RECORDS

RECORDED AT THE REQUEST OF

Great Basin Explor.

94 JAN 20 AM 12:28

EUREKA COUNTY, NEVADA

M.N. REBALFEATH, RECORDER

FILE NO. FEE \$950

150155

BOOK 263 PAGES 36