

150157

CERTIFICATE OF LOCATION OF LODE MINING CLAIM

The undersigned hereby certifies that he/she has caused to be located the DG # 1 Lode Mining Claim in the following described legal subdivision(s):

Sec. 13	T. 24 N	R. 50 E	MDB&M
Sec. _____	T. _____	R. _____	MDB&M
Sec. _____	T. _____	R. _____	MDB&M
Sec. _____	T. _____	R. _____	MDB&M
Sec. _____	T. _____	R. _____	MDB&M

The name and mailing address of the locator is:

HEMLO GOLD MINES (USA) INC.
65 N. EDISON WAY, #4
RENO, NEVADA 89502

The claim is approximately 1500 feet long and 600 feet wide, such that 1480 feet is claimed in a WEST direction and 20 feet in a EAST direction from the point of discovery (monument of location), at which the Notice of location was posted, together with 300 feet on each side of the monument of location.

The general course of the lode or vein is from the WEST to the EAST direction. The number, location and markings on each corner monument are as follows:

- No. 1 Northwest Corner is a 2"x2"x4' wood post.
- No. 2 Northeast Corner is a 2"x2"x4' wood post.
- No. 3 Southeast Corner is a 2"x2"x4' wood post.
- No. 4 Southwest Corner is a 2"x2"x4' wood post.

As erected on the ground, each corner monument is marked by the claim name, number and which corner it is with an aluminum tag attached to the post. Monumentation of this claim was completed by the 5th day of January, 1994. This claim is intended to cover all land open to location existing within its boundaries as of this date of location. The work of location consisted of making a claim map as provided in NRS 517.040.

Dated this 11th day of January, 1994.

SIGNATURE OF LOCATOR

[Signature]
Daniel W. Schneider
Agent

By:

BOOK 263 PAGE 540

BOOK 263 PAGE 540
OFFICIAL RECORDS
RECORDED AT THE REQUEST OF
Novanda Exploration

'94 JAN 24 A9:01

EUREKA COUNTY, NEVADA
M.N. REBALEATI, RECORDER
FILE NO. FEE \$ 9.50

150157

RECORDER'S STAMP

150158

CERTIFICATE OF LOCATION OF LODE MINING CLAIM

The undersigned hereby certifies that he/she has caused to be located the DG # 2 Lode Mining Claim in the following described legal subdivision(s):

SE	Sec. 13	T. 24N	R. 50E	MDB&M
SW	Sec. 18	T. 24N	R. 51E	MDB&M
	Sec. _____	T. _____	R. _____	MDB&M
	Sec. _____	T. _____	R. _____	MDB&M

in _____ Eureka County, Nevada, on the _____ 19th day of _____ November _____, 1993.

The name and mailing address of the locator is:

HEMIO GOLD MINES (USA) INC.
65 N. EDISON WAY, #4
RENO, NEVADA 89502

The claim is approximately 1500 feet long and 600 feet wide, such that 1480 feet is claimed in a EAST direction and 20 feet in a WEST direction from the point of discovery (monument of location), at which the Notice of location was posted, together with 300 feet on each side of the monument of location. The general course of the lode or vein is from the EAST to the WEST direction. The number, location and markings on each corner monument are as follows:

- No. 1 Northwest Corner is a 2"x2"x4' wood post.
- No. 2 Northeast Corner is a 2"x2"x4' wood post.
- No. 3 Southeast Corner is a 2"x2"x4' wood post.
- No. 4 Southwest Corner is a 2"x2"x4' wood post.

As erected on the ground, each corner monument is marked by the claim name, number and which corner it is with an aluminum tag attached to the post. Monumentation of this claim was completed by the 5th day of January, 1994. This claim is intended to cover all land open to location existing within its boundaries as of this date of location. The work of location consisted of making a claim map as provided in NRS 517.040. Dated this 11th day of January, 1994.

RECORDER'S STAMP

SIGNATURE OF LOCATOR

By: [Signature]
Daniel W. Schneider
Agent

BOOK 263 PAGES 41

150158

EUREKA COUNTY, NEVADA
M.N. REBALEATI, RECORDER
FILE NO.

'94 JAN 24 A9:02

Novada Exploration

BOOK 263 PAGE 541
OFFICIAL RECORDS
RECORDED AT THE REQUEST OF

150159

CERTIFICATE OF LOCATION OF LODE MINING CLAIM

The undersigned hereby certifies that he/she has caused to be located the DG # 3 Lode Mining claim in the following described legal subdivision(s):

SE	Sec. 13	T. 21N	R. 50E	MDB&M
	Sec. _____	T. _____	R. _____	MDB&M
	Sec. _____	T. _____	R. _____	MDB&M
	Sec. _____	T. _____	R. _____	MDB&M
	Sec. _____	T. _____	R. _____	MDB&M

in _____ Eureka County, Nevada, on the _____ day of _____, 1993.

The name and mailing address of the locator is:

HEMLO GOLD MINES (USA) INC.
65 N. EDISON WAY, #4
RENO, NEVADA 89502

The claim is approximately 1500 feet long and 600 feet wide, such that 1480 feet is claimed in a West direction and 20 feet in a East direction from the point of discovery (monument of location), at which the Notice of location was posted, together with 300 feet on each side of the monument of location.

The general course of the lode or vein is from the West to the East direction. The number, location and markings on each corner monument are as follows:

- No. 1 Northwest Corner is a 2"x2"x4' wood post.
- No. 2 Northeast Corner is a 2"x2"x4' wood post.
- No. 3 Southeast Corner is a 2"x2"x4' wood post.
- No. 4 Southwest Corner is a 2"x2"x4' wood post.

As erected on the ground, each corner monument is marked by the claim name, number and which corner it is with an aluminum tag attached to the post. Monumentation of this claim was completed by the 5th day of January, 1994. This claim is intended to cover all land open to location existing within its boundaries as of this date of location. The work of location consisted of making a claim map as provided in NRS 517.040.

Dated this 11th day of January, 1994.

SIGNATURE OF LOCATOR
RECORDER'S STAMP

BY: [Signature]
Daniel W. Schneider
Agent

BOOK 263 PAGES 42

EUREKA COUNTY, NEVADA
M.N. REBALEATI, RECORDER
FILE NO. 150159
FEE \$958

'94 JAN 24 A9:02

Novanda Exploration

BOOK 263 PAGE 542
OFFICIAL RECORDS
RECORDED AT THE REQUEST OF

150160

CERTIFICATE OF LOCATION OF LODE MINING CLAIM

The undersigned hereby certifies that he/she has caused to be located the DG # 4 Lode Mining Claim in the following described legal subdivision(s):

SE	sec. 13	T. 24 N	R. 50 E	MDB&M
SW	sec. 18	T. 24 N	R. 51 E	MDB&M
	sec.	T.	R.	MDB&M
	sec.	T.	R.	MDB&M
	sec.	T.	R.	MDB&M

in Eureka County, Nevada, on the 19th day of November, 1993.

The name and mailing address of the locator is:

HEMLO GOLD MINES (USA) INC.
65 N. EDISON WAY, #4
RENO, NEVADA 89502

The Claim is approximately 1500 feet long and 600 feet wide, such that 1480 feet is claimed in a East direction and 20 feet in a West direction from the point of discovery (monument of location), at which the Notice of Location was posted, together with 300 feet on each side of the monument of location.

The general course of the lode or vein is from the East to the West direction. The number, location and markings on each corner monument are as follows:

- No. 1 Northwest Corner is a 2"X2"X4' wood post.
- No. 2 Northeast Corner is a 2"X2"X4' wood post.
- No. 3 Southeast Corner is a 2"X2"X4' wood post.
- No. 4 Southwest Corner is a 2"X2"X4' wood post.

As erected on the ground, each corner monument is marked by the claim name, number and which corner it is with an aluminum tag attached to the post. Monumentation of this claim was completed by the 5th day of January, 1994.

This claim is intended to cover all land open to location existing within its boundaries as of this date of location. The work of location consisted of making a claim map as provided in NRS 517.040.

Dated this 11th day of January, 1994.

SIGNATURE OF LOCATOR

[Signature]
Daniel W. Schneider
Agent

By:

BOOK 263 PAGES 43

150160

RECORDER'S STAMP

EUREKA COUNTY, NEVADA
M.N. REBALEATI, RECORDER
FILE NO. 950

'94 JAN 24 A9:02

Nevada Exploration

BOOK 263 PAGE 543
OFFICIAL RECORDS
RECORDED AT THE REQUEST OF

150161

CERTIFICATE OF LOCATION OF LODE MINING CLAIM

The undersigned hereby certifies that he/she has caused to be located the DG # 5 Lode Mining claim in the following described legal subdivision(s):

SE	Sec. 13	T. 24N	R. 50E	MDB&M
NE	Sec. 24	T. 24N	R. 50E	MDB&M
	Sec.	T.	R.	MDB&M
	Sec.	T.	R.	MDB&M
	Sec.	T.	R.	MDB&M

in Eureka County, Nevada, on the 19th day of November, 1993.

The name and mailing address of the locator is:

HEMLO GOLD MINES (USA) INC.
65 N. EDISON WAY, #4
RENO, NEVADA 89502

The claim is approximately 1500 feet long and 600 feet wide, such that 1480 feet is claimed in a WEST direction and 20 feet in a WEST direction from the point of discovery (monument of location), at which the Notice of location was posted, together with 300 feet on each side of the monument of location.

The general course of the lode or vein is from the WEST to the EAST direction. The number, location and markings on each corner monument are as follows:

- No. 1 Northwest Corner is a 2"x2"x4' wood post.
- No. 2 Northeast Corner is a 2"x2"x4' wood post.
- No. 3 Southeast Corner is a 2"x2"x4' wood post.
- No. 4 Southwest Corner is a 2"x2"x4' wood post.

As erected on the ground, each corner monument is marked by the claim name, number and which corner it is with an aluminum tag attached to the post. Monumentation of this claim was completed by the 5th day of January, 1994. This claim is intended to cover all land open to location existing within its boundaries as of this date of location. The work of location consisted of making a claim map as provided in NRS 517.040.

Dated this 11th day of January, 1994.

SIGNATURE OF LOCATOR

[Signature]
Daniel W. Schneider
Agent

By:

BOOK 263 PAGES 44

BOOK 263 PAGE 544
OFFICIAL RECORDS
RECORDED AT THE REQUEST OF
Noranda Exploration
'94 JAN 24 A9:02

EUREKA COUNTY, NEVADA
M.N. REBAL EATL. RECORDER
FILE NO. 150161
FEE \$9.50

RECORDER'S STAMP

CERTIFICATE OF LOCATION OF LODE MINING CLAIM

150162

The undersigned hereby certifies that he/she has caused to be located the 6 DG # 6 Lode Mining claim in the following described legal subdivision(s):

SE	Sec. 13	T. 24N	R. 52E	MDB&M
SW	Sec. 18	T. 24N	R. 51E	MDB&M
NE	Sec. 24	T. 24N	R. 50E	MDB&M
NW	Sec. 19	T. 24N	R. 51E	MDB&M

in Eureka County, Nevada, on the 19th day of November, 1993.

The name and mailing address of the locator is:

HEMLO GOLD MINES (USA) INC.
 65 N. EDISON WAY, #4
 RENO, NEVADA 89502

The claim is approximately 1500 feet long and 600 feet wide, such that 1480 feet is claimed in a EAST direction and 20 feet in a WEST direction from the point of discovery (monument of location), at which the Notice of Location was posted, together with 300 feet on each side of the monument of location.

The general course of the lode or vein is from the EAST to the WEST direction. The number, location and markings on each corner monument are as follows:

- No. 1 Northwest Corner is a 2"x2"x4' wood post.
- No. 2 Northeast Corner is a 2"x2"x4' wood post.
- No. 3 Southeast Corner is a 2"x2"x4' wood post.
- No. 4 Southwest Corner is a 2"x2"x4' wood post.

As erected on the ground, each corner monument is marked by the claim name, number and which corner it is with an aluminum tag attached to the post. Monumentation of this claim was completed by the 5th day of January, 1994. This claim is intended to cover all land open to location existing within its boundaries as of this date of location. The work of location consisted of making a claim map as provided in NRS 517.040.

Dated this 11th day of January, 1994.

RECORDER'S STAMP

SIGNATURE OF LOCATOR

By: [Signature]
 Daniel W. Schneider
 Agent

BOOK 263 PAGES 45

150162

EUREKA COUNTY, NEVADA
 M.N. REBALEATI, RECORDER
 FILE NO. FEE \$9.50

'94 JAN 24 A9:02

Noranda Exploration

BOOK 263 PAGE 595
 OFFICIAL RECORDS
 RECORDED AT THE REQUEST OF

CERTIFICATE OF LOCATION OF LODE MINING CLAIM

150163

The undersigned hereby certifies that he/she has caused to be located the DG # 7 Lode Mining claim in the following described legal subdivision(s):

NE	Sec. 24	T. 24 N	R. 50 E	MDB&M
	Sec. _____	T. _____	R. _____	MDB&M
	Sec. _____	T. _____	R. _____	MDB&M
	Sec. _____	T. _____	R. _____	MDB&M

in _____ Eureka County, Nevada, on the _____ 19th day of _____ November _____, 1993.

The name and mailing address of the locator is:

**HEMIO GOLD MINES (USA) INC.
65 N. EDISON WAY, #4
RENO, NEVADA 89502**

The claim is approximately 1500 feet long and 600 feet wide, such that 1480 feet is claimed in a WEST direction and 20 feet in a EAST direction from the point of discovery (monument of location), at which the Notice of location was posted, together with 300 feet on each side of the monument of location.

The general course of the lode or vein is from the WEST to the EAST direction. The number, location and markings on each corner monument are as follows:

- No. 1 Northwest corner is a 2"x2"x4' wood post.
- No. 2 Northeast corner is a 2"x2"x4' wood post.
- No. 3 Southeast corner is a 2"x2"x4' wood post.
- No. 4 Southwest corner is a 2"x2"x4' wood post.

As erected on the ground, each corner monument is marked by the claim name, number and which corner it is with an aluminum tag attached to the post. Monumentation of this claim was completed by the 5th day of January, 1994. This claim is intended to cover all land open to location existing within its boundaries as of this date of location. The work of location consisted of making a claim map as provided in NRS 517.040.

Dated this 11th day of January, 1994.

SIGNATURE OF LOCATOR

By: [Signature]
Daniel W. Schneider
Agent

BOOK 263 PAGES 46

RECORDED IN STAMP
FILE NO. **150163**
RECORDED IN STAMP
Nevada Exploration
94 JAN 24 A9:02
OFFICIAL RECORDS
PAGE 546
BOOK 263

RECORDED IN STAMP
FILE NO. **150163**
RECORDED IN STAMP
Nevada Exploration
94 JAN 24 A9:02

RECORDED IN STAMP
FILE NO. **150163**
RECORDED IN STAMP
Nevada Exploration
94 JAN 24 A9:02

RECORDED IN STAMP
FILE NO. **150163**
RECORDED IN STAMP
Nevada Exploration
94 JAN 24 A9:02

RECORDED IN STAMP
FILE NO. **150163**
RECORDED IN STAMP
Nevada Exploration
94 JAN 24 A9:02

CERTIFICATE OF LOCATION OF LODE MINING CLAIM

150164

The undersigned hereby certifies that he/she has caused to be located the DG # 8 Lode Mining Claim in the following described legal subdivision(s):

NE	Sec. 24	T. 24 N	R. 30 E	MDB&M
NW	Sec. 19	T. 24 N	R. 31 E	MDB&M
	Sec.	T.	R.	MDB&M
	Sec.	T.	R.	MDB&M
	Sec.	T.	R.	MDB&M

in Eureka County, Nevada, on the 19th day of November, 1993.

The name and mailing address of the locator is:

**HEMLO GOLD MINES (USA) INC.
65 N. EDISON WAY, #4
RENO, NEVADA 89502**

The claim is approximately 1500 feet long and 600 feet wide, such that 1480 feet is claimed in a EAST direction and 20 feet in a WEST direction from the point of discovery (monument of location), at which the Notice of Location was posted, together with 300 feet on each side of the monument of location.

The general course of the lode or vein is from the EAST to the WEST direction. The number, location and markings on each corner monument are as follows:

- No. 1 Northwest Corner is a 2"x2"x4' wood post.
- No. 2 Northeast Corner is a 2"x2"x4' wood post.
- No. 3 Southeast Corner is a 2"x2"x4' wood post.
- No. 4 Southwest Corner is a 2"x2"x4' wood post.

As erected on the ground, each corner monument is marked by the claim name, number and which corner it is with an aluminum tag attached to the post. Monumentation of this claim was completed by the 5th day of January, 1994. This claim is intended to cover all land open to location existing within its boundaries as of this date of location. The work of location consisted of making a claim map as provided in NRS 517.040.

Dated this 11th day of January, 1994.

SIGNATURE OF LOCATOR

By: [Signature]
Daniel W. Schneider
Agent

RECORDER'S STAMP

150164
EUREKA COUNTY, NEVADA
M.N. REBALEATI, RECORDER
FEE \$9.50
'94 JAN 24 A9:03

BOOK 263 PAGES 47

BOOK 263 PAGE 547
OFFICIAL RECORDS
RECORDED AT THE REQUEST OF
Nevada Exploration

CERTIFICATE OF LOCATION OF LODE MINING CLAIM

The undersigned hereby certifies that he/she has caused to be located the DG # 9 Lode Mining Claim in the following described legal subdivision(s):

Sec. 24	T. 24N	R. 50 E	MDB&M
Sec. _____	T. _____	R. _____	MDB&M
Sec. _____	T. _____	R. _____	MDB&M
Sec. _____	T. _____	R. _____	MDB&M
Sec. _____	T. _____	R. _____	MDB&M

The name and mailing address of the locator is:

HEMLO GOLD MINES (USA) INC.
65 N. EDISON WAY, #4
RENO, NEVADA 89502

The claim is approximately 1500 feet long and 600 feet wide, such that 1480 feet is claimed in a WEST direction and 20 feet in a EAST direction from the point of discovery (monument of location), at which the Notice of Location was posted, together with 300 feet on each side of the monument of location.

The general course of the lode or vein is from the WEST to the EAST direction. The number, location and markings on each corner monument are as follows:

- No. 1 Northwest Corner is a 2"x2"x4' wood post.
- No. 2 Northeast Corner is a 2"x2"x4' wood post.
- No. 3 Southeast Corner is a 2"x2"x4' wood post.
- No. 4 Southwest Corner is a 2"x2"x4' wood post.

As erected on the ground, each corner monument is marked by the claim name, number and which corner it is with an aluminum tag attached to the post. Monumentation of this claim was completed by the 5th day of January, 1994. This claim is intended to cover all land open to location existing within its boundaries as of this date of location. The work of location consisted of making a claim map as provided in NRS 517.040.

Dated this 11th day of January, 1994.

SIGNATURE OF LOCATOR

[Signature]
Daniel W. Schneider
Agent

By:

BOOK 263 PAGES 48

RECORDER'S STAMP
EUREKA COUNTY, NEVADA
M.N. REBALEATI, RECORDER
FILE NO. **150165**
FEE \$ 9.50
'94 JAN 24 A9:03
Noranda Exploration

BOOK 263 PAGES 48
OFFICIAL RECORDS
RECORDED AT THE REQUEST OF
Noranda Exploration

150166

CERTIFICATE OF LOCATION OF LODE MINING CLAIM

The undersigned hereby certifies that he/she has caused to be located the DG # 10 Lode Mining claim in the following described legal subdivision(s):

NE sec. 24	T. 24 N	R. 50 E	MDB&M
NW sec. 19	T. 24 N	R. 51 E	MDB&M
Sec. _____	T. _____	R. _____	MDB&M
Sec. _____	T. _____	R. _____	MDB&M

in Eureka County, Nevada, on the _____ day of November, 1993.

The name and mailing address of the locator is:

HEMLO GOLD MINES (USA) INC.
65 N. EDISON WAY, #4
RENO, NEVADA 89502

The claim is approximately 1500 feet long and 600 feet wide, such that 1480 feet is claimed in a EAST direction and 20 feet in a WEST direction from the point of discovery (monument of location), at which the Notice of Location was posted, together with 300 feet on each side of the monument of location.

The general course of the lode or vein is from the EAST to the WEST direction. The number, location and markings on each corner monument are as follows:

- No. 1 Northwest corner is a 2"x2"x4' wood post.
- No. 2 Northeast corner is a 2"x2"x4' wood post.
- No. 3 Southeast corner is a 2"x2"x4' wood post.
- No. 4 Southwest corner is a 2"x2"x4' wood post.

As erected on the ground, each corner monument is marked by the claim name, number and which corner it is with an aluminum tag attached to the post. Monumentation of this claim was completed by the 5th day of January, 1994. This claim is intended to cover all land open to location existing within its boundaries as of this date of location. The work of location consisted of making a claim map as provided in NRS 517.040.

Dated this 11th day of January, 1994.

SIGNATURE OF LOCATOR

[Signature]
Daniel W. Schneider
Agent

By:

BOOK 263 PAGES 49

EUREKA COUNTY, NEVADA
M.I.N. REBALEATI, RECORDER
FILE NO. 150166
FEE \$ 9.50

'94 JAN 24 A9:03

Noranda Exploration

BOOK 263 PAGES 49
OFFICIAL RECORDS
RECORDED AT THE REQUEST

CERTIFICATE OF LOCATION OF LODE MINING CLAIM

150167

The undersigned hereby certifies that he/she has caused to be located the DG # 11 Lode Mining Claim in the following described legal subdivision(s):

NE	Sec. 24	T. 24 N	R. 50 E	MDB&M
	Sec.	T.	R.	MDB&M
	Sec.	T.	R.	MDB&M
	Sec.	T.	R.	MDB&M
	Sec.	T.	R.	MDB&M
	Sec.	T.	R.	MDB&M

in _____ Eureka County, Nevada, on the _____ 19th day of _____, 1993.

The name and mailing address of the locator is:

**HEMLO GOLD MINES (USA) INC.
65 N. EDISON WAY, #4
RENO, NEVADA 89502**

The claim is approximately 1500 feet long and 600 feet wide, such that 1480 feet is claimed in a WEST direction and 20 feet in a EAST direction from the point of discovery (monument of location), at which the Notice of Location was posted, together with 300 feet on each side of the monument of location.

The general course of the lode or vein is from the WEST to the EAST direction. The number, location and markings on each corner monument are as follows:

- No. 1 Northwest Corner is a 2"x2"x4' wood post.
- No. 2 Northeast Corner is a 2"x2"x4' wood post.
- No. 3 Southeast Corner is a 2"x2"x4' wood post.
- No. 4 Southwest Corner is a 2"x2"x4' wood post.

As erected on the ground, each corner monument is marked by the claim name, number and which corner it is with an aluminum tag attached to the post. Monumentation of this claim was completed by the 5th day of _____, 1994. This claim is intended to cover all land open to location existing within its boundaries as of this date of location. The work of location consisted of making a claim map as provided in NRS 517.040.

Dated this _____ 11th day of _____ January, 1994.

SIGNATURE OF LOCATOR

[Signature]
Daniel W. Schneider
Agent

BY:

RECORDER'S STAMP

BOOK 263 PAGES 50

EUREKA COUNTY, NEVADA
M.N. REBALEATI, RECORDER
FILE NO. _____
FEE \$4.50

150167

'94 JAN 24 A9:03

Nevada Exploration

BOOK 263 PAGE 550
OFFICIAL RECORDS
RECORDED AT THE REQUEST OF

BOOK 263 PAGE 551
 OFFICIAL RECORDS
 RECORDED AT THE REQUEST OF
 Nevada Exploration


'94 JAN 24 A9:03

EUREKA COUNTY, NEVADA
 M.N. REBALEATI, RECORDER
 FILE NO. 150168
 FEE \$9.50

BOOK 263 PAGES 51

RECORDER'S STAMP

Daniel W. Schneider
 Agent



By:

SIGNATURE OF LOCATOR

Dated this 11th day of January, 1994.

As erected on the ground, each corner monument is marked by the claim name, number and which corner it is with an aluminum tag attached to the post. Monumentation of this claim was completed by the 5th day of January, 1994. This claim is intended to cover all land open to location existing within its boundaries as of this date of location. The work of location consisted of making a claim map as provided in NRS 517.040.

No. 1 Northwest Corner is a 2"x2"x4' wood post.
 No. 2 Northeast Corner is a 2"x2"x4' wood post.
 No. 3 Southeast Corner is a 2"x2"x4' wood post.
 No. 4 Southwest Corner is a 2"x2"x4' wood post.

The claim is approximately 1500 feet long and 600 feet wide, such that 1480 feet is claimed in a East direction and 20 feet in a West direction from the point of discovery (monument of location), at which the Notice of Location was posted, together with 300 feet on each side of the monument of location. The general course of the lode or vein is from the East to the West direction. The number, location and markings on each corner monument are as follows:

HEMLO GOLD MINES (USA) INC.
 65 N. EDISON WAY, #4
 RENO, NEVADA 89502

The name and mailing address of the locator is:

in Eureka County, Nevada, on the 19th day of November, 1993.

NE Sec.	24	T. 24N	R. 50E	MDB&M
NW Sec.	19	T. 24N	R. 51E	MDB&M
Sec.		T.	R.	MDB&M
Sec.		T.	R.	MDB&M

The undersigned hereby certifies that he/she has caused to be located the DG # 12 Lode Mining claim in the following described legal subdivision(s):

CERTIFICATE OF LOCATION OF LODGE MINING CLAIM

150168

CERTIFICATE OF LOCATION OF LODE MINING CLAIM

150169

The undersigned hereby certifies that he/she has caused to be located the PG # 13 Lode Mining Claim in the following described legal subdivision(s):

NE	Sec. 24	T. 24N	R. 50E	MDB&M
	Sec. _____	T. _____	R. _____	MDB&M
	Sec. _____	T. _____	R. _____	MDB&M
	Sec. _____	T. _____	R. _____	MDB&M
	Sec. _____	T. _____	R. _____	MDB&M

in _____ Eureka County, Nevada, on the _____ 19th day of _____, 1993.

The name and mailing address of the locator is:

HEMLO GOLD MINES (USA) INC.
 65 N. EDISON WAY, #4
 RENO, NEVADA 89502

The claim is approximately 1500 feet long and 600 feet wide, such that 1480 feet is claimed in a WEST direction and 20 feet in a EAST direction from the point of discovery (monument of location), at which the Notice of Location was posted, together with 300 feet on each side of the monument of location. The general course of the lode or vein is from the WEST to the EAST direction. The number, location and markings on each corner monument are as follows:

- No. 1 Northwest Corner is a 2"x2"x4' wood post.
- No. 2 Northeast Corner is a 2"x2"x4' wood post.
- No. 3 Southeast Corner is a 2"x2"x4' wood post.
- No. 4 Southwest Corner is a 2"x2"x4' wood post.

As erected on the ground, each corner monument is marked by the claim name, number and which corner it is with an aluminum tag attached to the post. Monumentation of this claim was completed by the 5th day of January, 1994. This claim is intended to cover all land open to location existing within its boundaries as of this date of location. The work of location consisted of making a claim map as provided in NRS 517.040. Dated this _____ 11th day of _____, 1994.

RECORDED AT THE REQUEST OF

By: Daniel W. Schneider
 Agent

SIGNATURE OF LOCATOR

RECORDER'S STAMP

BOOK 263 PAGE 552

EUREKA COUNTY, NEVADA
 M.N. REBALEATI, RECORDER
 FILE NO. **150169**
 FEE \$ 9.50

'94 JAN 24 A9:03

Nevada Exploration

BOOK 263 PAGE 552
 OFFICIAL RECORDS
 RECORDED AT THE REQUEST OF

150170

CERTIFICATE OF LOCATION OF LODE MINING CLAIM

The undersigned hereby certifies that he/she has caused to be located the DG # 14 Lode Mining Claim in the following described legal subdivision(s):

NE sec.	T. 24 N	R. 50 E	MDB&M
NW sec.	T. 24 N	R. 51 E	MDB&M
Sec.	T.	R.	MDB&M
Sec.	T.	R.	MDB&M
Sec.	T.	R.	MDB&M

in Eureka County, Nevada, on the 19th day of November, 1993.

The name and mailing address of the locator is:

HEMLO GOLD MINES (USA) INC.
65 N. EDISON WAY, #4
RENO, NEVADA 89502

The claim is approximately 1500 feet long and 600 feet wide, such that 1480 feet is claimed in a EAST direction and 20 feet in a WEST direction from the point of discovery (monument of location), at which the Notice of Location was posted, together with 300 feet on each side of the monument of location.


The general course of the lode or vein is from the EAST to the WEST direction. The number, location and markings on each corner monument are as follows:

- No. 1 Northwest Corner is a 2"x2"x4' wood post.
- No. 2 Northeast Corner is a 2"x2"x4' wood post.
- No. 3 Southeast Corner is a 2"x2"x4' wood post.
- No. 4 Southwest Corner is a 2"x2"x4' wood post.

As erected on the ground, each corner monument is marked by the claim name, number and which corner it is with an aluminum tag attached to the post. Monumentation of this claim was completed by the 5th day of January, 1994. This claim is intended to cover all land open to location existing within its boundaries as of this date of location. The work of location consisted of making a claim map as provided in NRS 517.040.

Dated this 11th day of January, 1994.

SIGNATURE OF LOCATOR

By:  Daniel W. Schneider
Agent

RECORDER'S STAMP

150170

EUREKA COUNTY, NEVADA
M.N. REBALEATI, RECORDER
FILE NO.

'94 JAN 24 A9:03

Nevada Exploration

BOOK 263 PAGE 553
OFFICIAL RECORDS
RECORDED AT THE REQUEST OF

BOOK 263 PAGE 553

CERTIFICATE OF LOCATION OF LODE MINING CLAIM

The undersigned hereby certifies that he/she has caused to be located the DG # 15 Lode Mining claim in the following described legal subdivision(s):

NE SE Sec. 24 T. 24 N. R. 50 E MDB&M
 Sec. _____ T. _____ R. _____ MDB&M
 Sec. _____ T. _____ R. _____ MDB&M
 Sec. _____ T. _____ R. _____ MDB&M
 in _____ Eureka County, Nevada, on the _____ 19th day of _____, 1993.

The name and mailing address of the locator is:

HEMLO GOLD MINES (USA) INC.
 65 N. EDISON WAY, #4
 RENO, NEVADA 89502

The claim is approximately 1500 feet long and 600 feet wide, such that 1480 feet is claimed in a WEST direction and 20 feet in a EAST direction from the point of discovery (monument of location), at which the Notice of Location was posted, together with 300 feet on each side of the monument of location.

The general course of the lode or vein is from the WEST to the EAST direction. The number, location and markings on each corner monument are as follows:

- No. 1 Northwest Corner is a 2"x2"x4' wood post.
- No. 2 Northeast Corner is a 2"x2"x4' wood post.
- No. 3 Southeast Corner is a 2"x2"x4' wood post.
- No. 4 Southwest Corner is a 2"x2"x4' wood post.

As erected on the ground, each corner monument is marked by the claim name, number and which corner it is with an aluminum tag attached to the post. Monumentation of this claim was completed by the 5th day of January, 1994. This claim is intended to cover all land open to location existing within its boundaries as of this date of location. The work of location consisted of making a claim map as provided in NRS 517.040.

Dated this _____ 11th day of _____, 1994.

RECORDER'S STAMP

SIGNATURE OF LOCATOR

By: [Signature] Daniel W. Schneider
 Agent

BOOK 263 PAGE 554

EUREKA COUNTY, NEVADA
 M.N. REBALEATI, RECORDER
 FILE NO. 150171
 FEE \$9.50

'94 JAN 24 A9:03

Navardo Exploration

BOOK 263 PAGE 554
 OFFICIAL RECORDS
 RECORDED AT THE REQUEST OF

150171

CERTIFICATE OF LOCATION OF LODE MINING CLAIM

150172

The undersigned hereby certifies that he/she has caused to be located the DG # 16 Lode Mining Claim in the following described legal subdivision(s):

NE SE	sec. 24	T. 24 N	R. 50 E	MDB&M
NW SW	sec. 19	T. 24 N	R. 51 E	MDB&M
	sec.	T.	R.	MDB&M
	sec.	T.	R.	MDB&M
	sec.	T.	R.	MDB&M

The name and mailing address of the locator is:

HEMLO GOLD MINES (USA) INC.
65 N. EDISON WAY, #4
RENO, NEVADA 89502

The claim is approximately 1500 feet long and 600 feet wide, such that 1480 feet is claimed in a EAST direction and 20 feet in a WEST direction from the point of discovery (monument of location), at which the Notice of location was posted, together with 300 feet on each side of the monument of location.

The general course of the lode or vein is from the EAST to the WEST direction. The number, location and markings on each corner monument are as follows:

- No. 1 Northwest corner is a 2"x2"x4' wood post.
- No. 2 Northeast corner is a 2"x2"x4' wood post.
- No. 3 Southeast corner is a 2"x2"x4' wood post.
- No. 4 Southwest corner is a 2"x2"x4' wood post.

As erected on the ground, each corner monument is marked by the claim name, number and which corner it is with an aluminum tag attached to the post. Monumentation of this claim was completed by the 5th day of January, 1994. This claim is intended to cover all land open to location existing within its boundaries as of this date of location. The work of location consisted of making a claim map as provided in NRS 517.040.

Dated this 11th day of January, 1994.

SIGNATURE OF LOCATOR

Daniel W. Schneider
Agent

By:

BOOK 263 PAGE 555

RECORDED & STAMP
FILE NO. 150172
M.N. REBALEATI, RECORDER
EUREKA COUNTY, NEVADA
FEE \$9.50

'94 JAN 24 A 9:03

BOOK 263 PAGE 555
OFFICIAL RECORDS
RECORDED AT THE REQUEST OF
Noranda Exploration

150173
CERTIFICATE OF LOCATION OF LODE MINING CLAIM

The undersigned hereby certifies that he/she has caused to be located the DG # 17 Lode Mining Claim in the following described legal subdivision(s):

_____	Sec. <u>24</u>	T. <u>24 N</u>	R. <u>50 E</u>	MDB&M
_____	Sec. _____	T. _____	R. _____	MDB&M
_____	Sec. _____	T. _____	R. _____	MDB&M
_____	Sec. _____	T. _____	R. _____	MDB&M
_____	Sec. _____	T. _____	R. _____	MDB&M

in _____ Eureka County, Nevada, on the _____ day of _____, 1993.

The name and mailing address of the locator is:

HEMLO GOLD MINES (USA) INC.
 65 N. EDISON WAY, #4
 RENO, NEVADA 89502

The claim is approximately 1500 feet long and 600 feet wide, such that 1480 feet is claimed in a WEST direction and 20 feet in a EAST direction from the point of discovery (monument of location), at which the Notice of Location was posted, together with 300 feet on each side of the monument of location.

The general course of the lode or vein is from the WEST to the EAST direction. The number, location and markings on each corner monument are as follows:

- No. 1 Northwest Corner is a 2"x2"x4' wood post.
- No. 2 Northeast Corner is a 2"x2"x4' wood post.
- No. 3 Southeast Corner is a 2"x2"x4' wood post.
- No. 4 Southwest Corner is a 2"x2"x4' wood post.

As erected on the ground, each corner monument is marked by the claim name, number and which corner it is with an aluminum tag attached to the post. Monumentation of this claim was completed by the 5th day of _____, 1994. This claim is intended to cover all land open to location existing within its boundaries as of this date of location. The work of location consisted of making a claim map as provided in NRS 517.040.

Dated this _____ 11th day of _____ January, 1994.

RECORDER'S STAMP SIGNATURE OF LOCATOR

By: *[Signature]*
 Daniel W. Schneider
 Agent

BOOK 263 PAGES 56

150173
 EUREKA COUNTY, NEVADA
 M.N. REBALEATI, RECORDER
 FILE NO. _____ FEE \$9.50

'94 JAN 24 A9:03

BOOK 263 PAGE 556
 OFFICIAL RECORDS
 RECORDED AT THE REQUEST OF
 Noranda Exploration

150174

CERTIFICATE OF LOCATION OF LODE MINING CLAIM

The undersigned hereby certifies that he/she has caused to be located the DG # 18 Lode Mining Claim in the following described legal subdivision(s):

5E	Sec. 21	T. 24N	R. 50E	MDB&M
SW	Sec. 19	T. 24N	R. 51E	MDB&M
	Sec.	T.	R.	MDB&M
	Sec.	T.	R.	MDB&M

in Eureka County, Nevada, on the 19th day of November, 1993.

The name and mailing address of the locator is:

HEMIO GOLD MINES (USA) INC.
65 N. EDISON WAY, #4
RENO, NEVADA 89502

The claim is approximately 1500 feet long and 600 feet wide, such that 1480 feet is claimed in a EAST direction and 20 feet in a WEST direction from the point of discovery (monument of location), at which the Notice of Location was posted, together with 300 feet on each side of the monument of location. The general course of the lode or vein is from the EAST to the WEST direction. The number, location and markings on each corner monument are as follows:

- No. 1 Northwest Corner is a 2"x2"x4' wood post.
- No. 2 Northeast Corner is a 2"x2"x4' wood post.
- No. 3 Southeast Corner is a 2"x2"x4' wood post.
- No. 4 Southwest Corner is a 2"x2"x4' wood post.

As erected on the ground, each corner monument is marked by the claim name, number and which corner it is with an aluminum tag attached to the post. Monumentation of this claim was completed by the 5th day of January, 1994. This claim is intended to cover all land open to location existing within its boundaries as of this date of location. The work of location consisted of making a claim map as provided in NRS 517.040. Dated this 11th day of January, 1994.

RECORDER'S STAMP

SIGNATURE OF LOCATOR

By: [Signature]
Daniel W. Schneider
Agent

BOOK 263 PAGES 57

EUREKA COUNTY, NEVADA
M.N. REBALANCE RECORDER
FILE NO. 150174
FEE \$9.50

'94 JAN 24 09:03

BOOK 263 PAGE 557
OFFICIAL RECORDS
RECORDED AT THE REQUEST OF
Noranda Exploration

150175

CERTIFICATE OF LOCATION OF LODE MINING CLAIM

The undersigned hereby certifies that he/she has caused to be located the DG # 19 Lode Mining Claim in the following described legal subdivision(s):

SE	Sec. 21	T. 24N	R. 50E	MDB&M
	Sec. _____	T. _____	R. _____	MDB&M
	Sec. _____	T. _____	R. _____	MDB&M
	Sec. _____	T. _____	R. _____	MDB&M
	Sec. _____	T. _____	R. _____	MDB&M

in _____ Eureka County, Nevada, on the _____ 19th day of _____, 1993.

The name and mailing address of the locator is:

HEMLO GOLD MINES (USA) INC.
65 N. EDISON WAY, #4
RENO, NEVADA 89502

The claim is approximately 1500 feet long and 600 feet wide, such that 1480 feet is claimed in a WEST direction and 20 feet in a EAST direction from the point of discovery (monument of location), at which the Notice of Location was posted, together with 300 feet on each side of the monument of location. The general course of the lode or vein is from the WEST to the EAST direction. The number, location and markings on each corner monument are as follows:

- No. 1 Northwest Corner is a 2"x2"x4' wood post.
- No. 2 Northeast Corner is a 2"x2"x4' wood post.
- No. 3 Southeast Corner is a 2"x2"x4' wood post.
- No. 4 Southwest Corner is a 2"x2"x4' wood post.

As erected on the ground, each corner monument is marked by the claim name, number and which corner it is with an aluminum tag attached to the post. Monumentation of this claim was completed by the 5th day of January, 1994. This claim is intended to cover all land open to location existing within its boundaries as of this date of location. The work of location consisted of making a claim map as provided in NRS 517.040.

Dated this 11th day of January, 1994.

RECORDER'S STAMP

SIGNATURE OF LOCATOR

BY: [Signature]
Daniel W. Schneider
Agent

150175

EUREKA COUNTY, NEVADA
M.N. REBALEATI, RECORDER
FILE NO.

'94 JAN 24 09:03

Novanda Exploration

BOOK 263 PAGE 558
OFFICIAL RECORDS
RECORDED AT THE REQUEST OF

BOOK 263 PAGE 558

CERTIFICATE OF LOCATION OF LODE MINING CLAIM

150176

The undersigned hereby certifies that he/she has caused to be located the DG # 20 lode Mining claim in the following described legal subdivision(s):

SE	Sec. 24	T. 24 N	R. 50 E	MDB&M
SW	Sec. 19	T. 24 N	R. 51 E	MDB&M
	Sec. _____	T. _____	R. _____	MDB&M
	Sec. _____	T. _____	R. _____	MDB&M

in _____ Eureka County, Nevada, on the _____ 19th day of _____, 1993.

The name and mailing address of the locator is:

HEMLO GOLD MINES (USA) INC.
65 N. EDISON WAY, #4
RENO, NEVADA 89502

The claim is approximately 1500 feet long and 600 feet wide, such that 1480 feet is claimed in a EAST direction and 20 feet in a WEST direction from the point of discovery (monument of location), at which the Notice of Location was posted, together with 300 feet on each side of the monument of location. The general course of the lode or vein is from the EAST to the WEST direction. The number, location and markings on each corner monument are as follows:

- No. 1 Northwest corner is a 2"x2"x4' wood post.
- No. 2 Northeast corner is a 2"x2"x4' wood post.
- No. 3 Southeast corner is a 2"x2"x4' wood post.
- No. 4 Southwest corner is a 2"x2"x4' wood post.

As erected on the ground, each corner monument is marked by the claim name, number and which corner it is with an aluminum tag attached to the post. Monumentation of this claim was completed by the 5th day of January, 1994. This claim is intended to cover all land open to location existing within its boundaries as of this date of location. The work of location consisted of making a claim map as provided in NRS 517.040. Dated this 11th day of January, 1994.

RECORDED AT THE REQUEST OF RECORDER'S STAMP

By: Daniel W. Schneider
Agent

EUREKA COUNTY, NEVADA
M.N. REBALEATH, RECORDER
FILE NO. **150176**
FEE \$ 9.50

BOOK 263 PAGE 559

'94 JAN 24 A9:04

BOOK 263 PAGE 559
OFFICIAL RECORDS
RECORDED AT THE REQUEST OF
Nevada Exploration

150177

CERTIFICATE OF LOCATION OF LOPE MINING CLAIM

The undersigned hereby certifies that he/she has caused to be located the DG # 21 Lode Mining Claim in the following described legal subdivision(s):

Sec. 12	T. 24N	R. 50E	MDB&M
Sec. 13	T.	R.	MDB&M
Sec. 14	T.	R.	MDB&M
Sec. 15	T.	R.	MDB&M
Sec. 16	T.	R.	MDB&M

The name and mailing address of the locator is:

HEMLO GOLD MINES (USA) INC.
65 N. EDISON WAY, #4
RENO, NEVADA 89502

The Claim is approximately 1500 feet long and 600 feet wide, such that 1480 feet is claimed in a WEST direction and 20 feet in a EAST direction from the point of discovery (monument of location), at which the Notice of Location was posted, together with 300 feet on each side of the monument of location.

The general course of the lode or vein is from the WEST to the EAST direction.
The number, location and markings on each corner monument are as follows:

- No. 1 Northwest Corner is a 2"x2"x4' wood post.
- No. 2 Northeast Corner is a 2"x2"x4' wood post.
- No. 3 Southeast Corner is a 2"x2"x4' wood post.
- No. 4 Southwest Corner is a 2"x2"x4' wood post.

As erected on the ground, each corner monument is marked by the claim name, number and which corner it is with an aluminum tag attached to the post. Monumentation of this claim was completed by the 5th day of January, 1994. This claim is intended to cover all land open to location existing within its boundaries as of this date of location. The work of location consisted of making a claim map as provided in NRS 517.040.

Dated this 11th day of January, 1994.

SIGNATURE OF LOCATOR

Daniel W. Schneider
Agent

By:

BOOK 263 PAGES 60

150177

EUREKA COUNTY, NEVADA
M.N. REBAL EATI. RECORDED
FILE NO.

'94 JAN 24 A9:04

Novando Exploration

BOOK 263 PAGES 560
OFFICIAL RECORDS
RECORDED AT THE REQUEST OF

RECORDER'S STAMP

CERTIFICATE OF LOCATION OF LODE MINING CLAIM

150178

The undersigned hereby certifies that he/she has caused to be located the DG # 22 Lode Mining Claim in the following described legal subdivision(s):

SE	Sec. 13	T. 24 N	R. 50 E	MDB&M
SW	Sec. 18	T. 24 N	R. 51 E	MDB&M
	Sec.	T.	R.	MDB&M
	Sec.	T.	R.	MDB&M
	Sec.	T.	R.	MDB&M

in _____ Eureka County, Nevada, on the _____ 19th day of _____, 1993.

The name and mailing address of the locator is:

HEMLO GOLD MINES (USA) INC.
 65 N. EDISON WAY, #4
 RENO, NEVADA 89502

The claim is approximately 1500 feet long and 600 feet wide, such that 1480 feet is claimed in a EAST direction and 20 feet in a WEST direction from the point of discovery (monument of location), at which the Notice of Location was posted, together with 300 feet on each side of the monument of location. The general course of the lode or vein is from the EAST to the WEST direction. The number, location and markings on each corner monument are as follows:

- No. 1 Northwest Corner is a 2"x2"x4' wood post.
- No. 2 Northeast Corner is a 2"x2"x4' wood post.
- No. 3 Southeast Corner is a 2"x2"x4' wood post.
- No. 4 Southwest Corner is a 2"x2"x4' wood post.

As erected on the ground, each corner monument is marked by the claim name, number and which corner it is with an aluminum tag attached to the post. Monumentation of this claim was completed by the _____ day of _____, 1994. This claim is intended to cover all land open to location existing within its boundaries as of this date of location. The work of location consisted of making a claim map as provided in NRS 517.040.

Dated this _____ day of _____, 1994.

SIGNATURE OF LOCATOR

RECORDER'S STAMP

By: [Signature]
 Daniel W. Schneider
 Agent

BOOK 263 PAGE 561

BOOK 263 PAGE 561
 OFFICIAL RECORDS
 RECORDED AT THE REQUEST OF
 Novanda Exploration
 '94 JAN 24 A9:04

EUREKA COUNTY, NEVADA
 M.N. REBALEATI, RECORDER
 FILE NO. **150178**
 FEE \$ 9.50

150179

CERTIFICATE OF LOCATION OF LODE MINING CLAIM

The undersigned hereby certifies that he/she has caused to be located the DG # 23 Lode Mining Claim in the following described legal subdivision(s):

SE, NE sec. 13	T. 24N	R. 50E	MDB&M
_____	T. _____	R. _____	MDB&M
_____	T. _____	R. _____	MDB&M
_____	T. _____	R. _____	MDB&M
_____	T. _____	R. _____	MDB&M

in _____ Eureka County, Nevada, on the _____ 19th day of _____ November _____, 1993.

The name and mailing address of the locator is:

HEMLO GOLD MINES (USA) INC.
65 N. EDISON WAY, #4
RENO, NEVADA 89502

The claim is approximately 1500 feet long and 600 feet wide, such that 1480 feet is claimed in a WEST direction and 20 feet in a EAST direction from the point of discovery (monument of location), at which the Notice of location was posted, together with 300 feet on each side of the monument of location.

The general course of the lode or vein is from the WEST to the EAST direction. The number, location and markings on each corner monument are as follows:

- No. 1 Northwest Corner is a 2"x2"x4' wood post.
- No. 2 Northeast Corner is a 2"x2"x4' wood post.
- No. 3 Southeast Corner is a 2"x2"x4' wood post.
- No. 4 Southwest Corner is a 2"x2"x4' wood post.

As erected on the ground, each corner monument is marked by the claim name, number and which corner it is with an aluminum tag attached to the post. Monumentation of this claim was completed by the 5th day of January, 1994. This claim is intended to cover all land open to location existing within its boundaries as of this date of location. The work of location consisted of making a claim map as provided in NRS 517.040.

Dated this 11th day of January, 1994.

SIGNATURE OF LOCATOR

[Signature]
Daniel W. Schneider
Agent

By:

BOOK 283 PAGE 562

BOOK 263 PAGE 562
OFFICIAL RECORDS
RECORDED AT THE REQUEST OF
Novanda Exploration

'94 JAN 24 A9:04

ERIEKA COUNTY, NEVADA
M.M. REBALEATI, RECORDER
FILE NO. 150179
FEE \$ 950

150180

CERTIFICATE OF LOCATION OF LODE MINING CLAIM

The undersigned hereby certifies that he/she has caused to be located the DG # 24 Lode Mining Claim in the following described legal subdivision(s):

NE, SE	sec. 13	T. 24N	R. 50E	MDB&M
NW, SW	sec. 18	T. 24N	R. 51E	MDB&M
	sec. _____	T. _____	R. _____	MDB&M
	sec. _____	T. _____	R. _____	MDB&M
	sec. _____	T. _____	R. _____	MDB&M

in _____ Eureka County, Nevada, on the _____ 19th day of _____, 1993.

The name and mailing address of the locator is:

HEMIO GOLD MINES (USA) INC.
65 N. EDISON WAY, #4
RENO, NEVADA 89502

The claim is approximately 1500 feet long and 600 feet wide, such that 1480 feet is claimed in a EAST direction and 20 feet in a WEST direction from the point of discovery (monument of location), at which the Notice of Location was posted, together with 300 feet on each side of the monument of location. The general course of the lode or vein is from the EAST to the WEST direction. The number, location and markings on each corner monument are as follows:

- No. 1 Northwest Corner is a 2"x2"x4' wood post.
- No. 2 Northeast Corner is a 2"x2"x4' wood post.
- No. 3 Southeast Corner is a 2"x2"x4' wood post.
- No. 4 Southwest Corner is a 2"x2"x4' wood post.

As erected on the ground, each corner monument is marked by the claim name, number and which corner it is with an aluminum tag attached to the post. Monumentation of this claim was completed by the 5th day of January, 1994. This claim is intended to cover all land open to location existing within its boundaries as of this date of location. The work of location consisted of making a claim map as provided in NRS 517.040.

Dated this 11th day of January, 1994.

RECORDER'S STAMP

SIGNATURE OF LOCATOR

By: [Signature]
Daniel W. Schneider
Agent

BOOK 263 PAGE 563

150180
EUREKA COUNTY, NEVADA
M.N. REBALEATI, RECORDER
FILE NO. FEE \$9.50

94 JAN 24 A9:04

Noranda Exploration

BOOK 263
OFFICIAL RECORDS
RECORDED AT THE REQUEST OF
PAGE S63

150181
CERTIFICATE OF LOCATION OF LODE MINING CLAIM

The undersigned hereby certifies that he/she has caused to be located the DG # 25 Lode Mining Claim in the following described legal subdivision(s):

NE	Sec. 13	T. 24N	R. 50E	MDB&M
	Sec. _____	T. _____	R. _____	MDB&M
	Sec. _____	T. _____	R. _____	MDB&M
	Sec. _____	T. _____	R. _____	MDB&M
	Sec. _____	T. _____	R. _____	MDB&M

in _____ Eureka County, Nevada, on the _____ 19th day of _____, 1993.

The name and mailing address of the locator is:

HEMLO GOLD MINES (USA) INC.
 65 N. EDISON WAY, #4
 RENO, NEVADA 89502

The claim is approximately 1500 feet long and 600 feet wide, such that 1480 feet is claimed in a WEST direction and 20 feet in a EAST direction from the point of discovery (monument of location), at which the Notice of Location was posted, together with 300 feet on each side of the monument of location. The general course of the lode or vein is from the WEST to the EAST direction. The number, location and markings on each corner monument are as follows:

- No. 1 Northwest Corner is a 2"x2"x4' wood post.
- No. 2 Northeast Corner is a 2"x2"x4' wood post.
- No. 3 Southeast Corner is a 2"x2"x4' wood post.
- No. 4 Southwest Corner is a 2"x2"x4' wood post.

As erected on the ground, each corner monument is marked by the claim name, number and which corner it is with an aluminum tag attached to the post. Monumentation of this claim was completed by the 5th day of January, 1994. This claim is intended to cover all land open to location existing within its boundaries as of this date of location. The work of location consisted of making a claim map as provided in NRS 517.040.

Dated this 11th day of January, 1994.

SIGNATURE OF LOCATOR

By: *[Signature]*
 Daniel W. Schneider
 Agent

RECORDED & STAMP

150181
 FILE NO. 950
 FEE \$
 RECORDED
 M. REBALEATI,
 COUNTY, NEVADA

'94 JAN 24 09:04

Noranda Exploration

BOOK 263 PAGE 564
 OFFICIAL RECORDS
 RECORDED AT THE REQUEST OF

BOOK 263 PAGE 564

CERTIFICATE OF LOCATION OF LODE MINING CLAIM

The undersigned hereby certifies that he/she has caused to be located the DG # 26 Lode Mining Claim in the following described legal subdivision(s):

NE	sec. 13	T. 24N	R. 50E	MDB&M
NW	sec. 18	T. 24N	R. 51E	MDB&M
	sec.	T.	R.	MDB&M
	sec.	T.	R.	MDB&M
	sec.	T.	R.	MDB&M

in _____ Eureka County, Nevada, on the _____ 19th day of _____ November, 1993.

The name and mailing address of the locator is:

HEMLO GOLD MINES (USA) INC.
65 N. EDISON WAY, #4
RENO, NEVADA 89502

The claim is approximately 1500 feet long and 600 feet wide, such that 1480 feet is claimed in a EAST direction and 20 feet in a WEST direction from the point of discovery (monument of location), at which the Notice of Location was posted, together with 300 feet on each side of the monument of location.

The general course of the lode or vein is from the EAST to the WEST direction. The number, location and markings on each corner monument are as follows:

- No. 1 Northwest Corner is a 2"x2"x4' wood post.
- No. 2 Northeast Corner is a 2"x2"x4' wood post.
- No. 3 Southeast Corner is a 2"x2"x4' wood post.
- No. 4 Southwest Corner is a 2"x2"x4' wood post.

As erected on the ground, each corner monument is marked by the claim name, number and which corner it is with an aluminum tag attached to the post. Monumentation of this claim was completed by the 5th day of January, 1994. This claim is intended to cover all land open to location existing within its boundaries as of this date of location. The work of location consisted of making a claim map as provided in NRS 517.040.

Dated this _____ 11th day of _____ January, 1994.

RECORDER'S STAMP SIGNATURE OF LOCATOR

By: [Signature]
Daniel W. Schneider
Agent

BOOK 263 PAGE 565

150182

EUREKA COUNTY, NEVADA
M.N. REBALFEATI, RECORDER
FILE NO. FEE \$9.50

'94 JAN 24 A9:04

BOOK 263 PAGE 565
OFFICIAL RECORDS
RECORDED AT THE REQUEST OF
Noranda Exploration

150183

CERTIFICATE OF LOCATION OF LODE MINING CLAIM

The undersigned hereby certifies that he/she has caused to be located the DG # 27 Lode Mining Claim in the following described legal subdivision(s):

NE	Sec. 13	T. 24 N	R. 50 E	MDB&M
	Sec.	T.	R.	MDB&M
	Sec.	T.	R.	MDB&M
	Sec.	T.	R.	MDB&M
	Sec.	T.	R.	MDB&M

in Eureka County, Nevada, on the 19th day of November, 1993.

The name and mailing address of the locator is:

HEMLO GOLD MINES (USA) INC.
65 N. EDISON WAY, #4
RENO, NEVADA 89502

The claim is approximately 1500 feet long and 600 feet wide, such that 1480 feet is claimed in a WEST direction and 20 feet in a EAST direction from the point of discovery (monument of location), at which the Notice of Location was posted, together with 300 feet on each side of the monument of location.

The general course of the lode or vein is from the WEST to the EAST direction. The number, location and markings on each corner monument are as follows:

- No. 1 Northwest Corner is a 2"x2"x4' wood post.
- No. 2 Northeast Corner is a 2"x2"x4' wood post.
- No. 3 Southeast Corner is a 2"x2"x4' wood post.
- No. 4 Southwest Corner is a 2"x2"x4' wood post.

As erected on the ground, each corner monument is marked by the claim name, number and which corner it is with an aluminum tag attached to the post. Monumentation of this claim was completed by the 5th day of January, 1994. This claim is intended to cover all land open to location existing within its boundaries as of this date of location. The work of location consisted of making a claim map as provided in NRS 517.040.

Dated this 11th day of January, 1994.

SIGNATURE OF LOCATOR

Daniel W. Schneider
Agent

BY:

BOOK 263 PAGE 566

'94 JAN 24 A9:04

EUREKA COUNTY, NEVADA
M.N. REBALEATI, RECORDER
FILE NO. 150183

RECORDER'S STAMP

BOOK 263 PAGE 566
OFFICIAL RECORDS
RECORDED AT THE REQUEST OF
Noranda Exploration

CERTIFICATE OF LOCATION OF LODE MINING CLAIM

150184

The undersigned hereby certifies that he/she has caused to be located the DG # 28 Lode Mining Claim in the following described legal subdivision(s):

NE Sec. 13	T. 24N	R. 50E	MDB&M
NW Sec. 18	T. 24N	R. 51E	MDB&M
Sec. _____	T. _____	R. _____	MDB&M
Sec. _____	T. _____	R. _____	MDB&M

in _____ Eureka County, Nevada, on the _____ 19th day of _____, 1993.

The name and mailing address of the locator is:

HEMLO GOLD MINES (USA) INC.
65 N. EDISON WAY, #4
RENO, NEVADA 89502

The claim is approximately 1500 feet long and 600 feet wide, such that 1480 feet is claimed in a EAST direction and 20 feet in a WEST direction from the point of discovery (monument of location), at which the Notice of Location was posted, together with 300 feet on each side of the monument of location.

The general course of the lode or vein is from the EAST to the WEST direction.

The number, location and markings on each corner monument are as follows:

- No. 1 Northwest Corner is a 2"x2"x4' wood post.
- No. 2 Northeast Corner is a 2"x2"x4' wood post.
- No. 3 Southeast Corner is a 2"x2"x4' wood post.
- No. 4 Southwest Corner is a 2"x2"x4' wood post.

As erected on the ground, each corner monument is marked by the claim name, number and which corner it is with an aluminum tag attached to the post. Monumentation of this claim was completed by the 5th day of January, 1994.

This claim is intended to cover all land open to location existing within its boundaries as of this date of location. The work of location consisted of making a claim map as provided in NRS 517.040.

Dated this 11th day of January, 1994.

SIGNATURE OF LOCATOR

[Signature]
Daniel W. Schneider
Agent

By:

BOOK 263 PAGE 567

150184

EUREKA COUNTY, NEVADA
M.N. REBALEATI, RECORDER
FILE NO. FEE \$ 9.50

'94 JAN 24 A9:04

Noranda Exploration

BOOK 263 PAGE 567
OFFICIAL RECORDS
RECORDED AT THE REQUEST OF

RECORDER'S STAMP

CERTIFICATE OF LOCATION OF LODE MINING CLAIM

The undersigned hereby certifies that he/she has caused to be located the DG # 32 Lode Mining claim in the following described legal subdivision(s):

SE, SW	18	T. 24N	R. 51E	MDB&M
Sec.		T.	R.	MDB&M
Sec.		T.	R.	MDB&M
Sec.		T.	R.	MDB&M
Sec.		T.	R.	MDB&M

in _____ Eureka County, Nevada, on the _____ 19th day of _____, 1993.

The name and mailing address of the locator is:

HEMLO GOLD MINES (USA) INC.
65 N. EDISON WAY, #4
RENO, NEVADA 89502

The claim is approximately 1500 feet long and 600 feet wide, such that 1480 feet is claimed in a EAST direction and 20 feet in a WEST direction from the point of discovery (monument of location), at which the Notice of Location was posted, together with 300 feet on each side of the monument of location.

The general course of the lode or vein is from the EAST to the WEST direction. The number, location and markings on each corner monument are as follows:

- No. 1 Northwest Corner is a 2"x2"x4' wood post.
- No. 2 Northeast Corner is a 2"x2"x4' wood post.
- No. 3 Southeast Corner is a 2"x2"x4' wood post.
- No. 4 Southwest Corner is a 2"x2"x4' wood post.

As erected on the ground, each corner monument is marked by the claim name, number and which corner it is with an aluminum tag attached to the post. Monumentation of this claim was completed by the _____ day of _____, 1994. This claim is intended to cover all land open to location existing within its boundaries as of this date of location. The work of location consisted of making a claim map as provided in NRS 517.040.

Dated this _____ day of _____, 1994.

SIGNATURE OF LOCATOR

By: [Signature]
Daniel W. Schneider
Agent

RECORDED & STAMP

150185

EUREKA COUNTY, NEVADA
M.N. REBALEATI, RECORDER
FILE NO. _____
FEE \$ 9.50

'94 JAN 24 A9:04

Novanda Exploration

BOOK 263 PAGE 568
OFFICIAL RECORDS
RECORDED AT THE REQUEST OF

BOOK 263 PAGES 68

150187

CERTIFICATE OF LOCATION OF LODE MINING CLAIM

The undersigned hereby certifies that he/she has caused to be located the DG # 34 lode mining claim in the following described legal subdivision(s):

sec. 18	T. 24 N	R. 51 E	MDB&M
sec. _____	T. _____	R. _____	MDB&M
sec. _____	T. _____	R. _____	MDB&M
sec. _____	T. _____	R. _____	MDB&M
sec. _____	T. _____	R. _____	MDB&M

in _____ Eureka County, Nevada, on the _____ day of _____, 1993.

The name and mailing address of the locator is:

HEMLO GOLD MINES (USA) INC.
65 N. EDISON WAY, #4
RENO, NEVADA 89502

The claim is approximately 1500 feet long and 600 feet wide, such that 1480 feet is claimed in a EAST direction and 20 feet in a WEST direction from the point of discovery (monument of location), at which the Notice of Location was posted, together with 300 feet on each side of the monument of location.

The general course of the lode or vein is from the EAST to the WEST direction. The number, location and markings on each corner monument are as follows:

- No. 1 Northwest Corner is a 2"x2"x4' wood post.
- No. 2 Northeast Corner is a 2"x2"x4' wood post.
- No. 3 Southeast Corner is a 2"x2"x4' wood post.
- No. 4 Southwest Corner is a 2"x2"x4' wood post.

As erected on the ground, each corner monument is marked by the claim name, number and which corner it is with an aluminum tag attached to the post. Monumentation of this claim was completed by the _____ day of _____, 1994. This claim is intended to cover all land open to location existing within its boundaries as of this date of location. The work of location consisted of making a claim map as provided in NRS 517.040.

Dated this _____ day of _____, 1994.

SIGNATURE OF LOCATOR

[Signature]
Daniel W. Schneider
Agent

By:

BOOK 263 PAGES 70

BOOK 263 PAGE 570
OFFICIAL RECORDS
RECORDED AT THE REQUEST OF
Nevada Exploration
94 JAN 24 A9:04
RECORDED STAMP
EUREKA COUNTY, NEVADA
M.M. REBALEATI, RECORDER
FILE NO. 150187
FEE \$ 9.50

BOOK 263 PAGE 571
 OFFICIAL RECORDS
 RECORDED AT THE REQUEST OF
Nevada Exploration

'94 JAN 24 A9:04

EUREKA COUNTY, NEVADA
 M.N. REBALEATI, RECORDER
 FILE NO. 150188

RECORDER'S STAMP

BOOK 263 PAGE 571

CERTIFICATE OF LOCATION OF LODE MINING CLAIM

150188

The undersigned hereby certifies that he/she has caused to be located the DG # 35 Lode Mining Claim in the following described legal subdivision(s):

NE, NW	sec. 19	T. 24N	R. 51E	MDB&M
SE, SW	sec. 18	T. 24N	R. 50E	MDB&M
	sec. _____	T. _____	R. _____	MDB&M
	sec. _____	T. _____	R. _____	MDB&M

in Eureka County, Nevada, on the _____ 19th day of November, 1993.

The name and mailing address of the locator is:

HEMLO GOLD MINES (USA) INC.
 65 N. EDISON WAY, #4
 RENO, NEVADA 89502

The claim is approximately 1500 feet long and 600 feet wide, such that 1480 feet is claimed in a EAST direction and 20 feet in a WEST direction from the point of discovery (monument of location), at which the Notice of location was posted, together with 300 feet on each side of the monument of location. The general course of the lode or vein is from the EAST to the WEST direction. The number, location and markings on each corner monument are as follows:

- No. 1 Northwest corner is a 2"x2"x4' wood post.
- No. 2 Northeast corner is a 2"x2"x4' wood post.
- No. 3 Southeast corner is a 2"x2"x4' wood post.
- No. 4 Southwest corner is a 2"x2"x4' wood post.

As erected on the ground, each corner monument is marked by the claim name, number and which corner it is with an aluminum tag attached to the post. Monumentation of this claim was completed by the 5th day of January, 1994. This claim is intended to cover all land open to location existing within its boundaries as of this date of location. The work of location consisted of making a claim map as provided in NRS 517.040.

Dated this _____ 11th day of January, 1994.

SIGNATURE OF LOCATOR

[Signature]
 Daniel W. Schneider
 Agent

By:

CERTIFICATE OF LOCATION OF LODE MINING CLAIM

150189

The undersigned hereby certifies that he/she has caused to be located the DG # 36 Lode Mining Claim in the following described legal subdivision(s):

NW, NE	Sec. 19	T. 24N	R. 51E	MDB&M
	Sec. _____	T. _____	R. _____	MDB&M
	Sec. _____	T. _____	R. _____	MDB&M
	Sec. _____	T. _____	R. _____	MDB&M
	Sec. _____	T. _____	R. _____	MDB&M

in _____ Eureka County, Nevada, on the _____ 19th day of _____, 1993.

The name and mailing address of the locator is:

HEMLO GOLD MINES (USA) INC.
 65 N. EDISON WAY, #4
 RENO, NEVADA 89502

The claim is approximately 1500 feet long and 600 feet wide, such that 1480 feet is claimed in a EAST direction and 20 feet in a WEST direction from the point of discovery (monument of location), at which the Notice of Location was posted, together with 300 feet on each side of the monument of location.

The general course of the lode or vein is from the EAST to the WEST direction. The number, location and markings on each corner monument are as follows:

- No. 1 Northwest Corner is a 2"X2"X4' wood post.
- No. 2 Northeast Corner is a 2"X2"X4' wood post.
- No. 3 Southeast Corner is a 2"X2"X4' wood post.
- No. 4 Southwest Corner is a 2"X2"X4' wood post.

As erected on the ground, each corner monument is marked by the claim name, number and which corner it is with an aluminum tag attached to the post. Monumentation of this claim was completed by the _____ day of _____, 1994. This claim is intended to cover all land open to location existing within its boundaries as of this date of location. The work of location consisted of making a claim map as provided in NRS 517.040.

Dated this _____ day of _____, 1994.

SIGNATURE OF LOCATOR

By: [Signature]
 Daniel W. Schneider
 Agent

BOOK 263 PAGES 72

150189

EUREKA COUNTY, NEVADA
 MIN. REBATEATI. RECORDER
 FILE NO. FEE \$9.50

RECORDED'S STAMP

Novanda Expiration
 '94 JAN 24 A9:04

BOOK 263 PAGE 572
 OFFICIAL RECORDS
 RECORDED AT THE REQUEST OF

150190

CERTIFICATE OF LOCATION OF LODE MINING CLAIM

The undersigned hereby certifies that he/she has caused to be located the DG # 37 Lode Mining Claim in the following described legal subdivision(s):

NW, NE Sec. 19	T. 29 N.	R. 51 E	MDB&M
Sec. _____	T. _____	R. _____	MDB&M
Sec. _____	T. _____	R. _____	MDB&M
Sec. _____	T. _____	R. _____	MDB&M

in _____ Eureka County, Nevada, on the _____ 19th day of _____, 1993.

The name and mailing address of the locator is:

HEMLO GOLD MINES (USA) INC.
65 N. EDISON WAY, #4
RENO, NEVADA 89502

The claim is approximately 1500 feet long and 600 feet wide, such that 1480 feet is claimed in a EAST direction and 20 feet in a WEST direction from the point of discovery (monument of location), at which the Notice of location was posted, together with 300 feet on each side of the monument of location.

The general course of the lode or vein is from the EAST to the WEST direction. The number, location and markings on each corner monument are as follows:

- No. 1 Northwest Corner is a 2"x2"x4' wood post.
- No. 2 Northeast Corner is a 2"x2"x4' wood post.
- No. 3 Southeast Corner is a 2"x2"x4' wood post.
- No. 4 Southwest Corner is a 2"x2"x4' wood post.

As erected on the ground, each corner monument is marked by the claim name, number and which corner it is with an aluminum tag attached to the post. Monumentation of this claim was completed by the _____ day of _____, 1994. This claim is intended to cover all land open to location existing within its boundaries as of this date of location. The work of location consisted of making a claim map as provided in NRS 517.040.

Dated this _____ day of _____, 1994.

SIGNATURE OF LOCATOR

Daniel W. Schneider
Agent

BY:

BOOK 263 PAGE 573

EUREKA COUNTY, NEVADA
M.N. REBALEATI, RECORDER
FILE NO. 150190
FEE \$50

'94 JAN 24 A9:04

BOOK 263 PAGE 573
OFFICIAL RECORDS
RECORDED AT THE REQUEST OF
Nevada Exploration

RECORDER'S STAMP

CERTIFICATE OF LOCATION OF LODE MINING CLAIM

150191

The undersigned hereby certifies that he/she has caused to be located the DG # 38 lode mining claim in the following described legal subdivision(s):

NW, NE	Sec. 19	T. 24 N	R. 51 E	MDB&M
	Sec.	T.	R.	MDB&M
	Sec.	T.	R.	MDB&M
	Sec.	T.	R.	MDB&M
	Sec.	T.	R.	MDB&M

in Eureka County, Nevada, on the 19th day of November, 1993.

The name and mailing address of the locator is:

**HEMLO GOLD MINES (USA) INC.
65 N. EDISON WAY, #4
RENO, NEVADA 89502**

The claim is approximately 1500 feet long and 600 feet wide, such that 1480 feet is claimed in a EAST direction and 20 feet in a WEST direction from the point of discovery (monument of location), at which the Notice of Location was posted, together with 300 feet on each side of the monument of location.

The general course of the lode or vein is from the EAST to the WEST direction. The number, location and markings on each corner monument are as follows:

- No. 1 Northwest corner is a 2"x2"x4' wood post.
- No. 2 Northeast corner is a 2"x2"x4' wood post.
- No. 3 Southeast corner is a 2"x2"x4' wood post.
- No. 4 Southwest corner is a 2"x2"x4' wood post.

As erected on the ground, each corner monument is marked by the claim name, number and which corner it is with an aluminum tag attached to the post. Monumentation of this claim was completed by the 5th day of January, 1994. This claim is intended to cover all land open to location existing within its boundaries as of this date of location. The work of location consisted of making a claim map as provided in NRS 517.040.

Dated this 11th day of January, 1994.

SIGNATURE OF LOCATOR

By: [Signature]
Daniel W. Schneider
Agent

RECORDER'S STAMP

EUREKA COUNTY, NEVADA
M.N. REBALEATI, RECORDER
FILE NO. **150191**
FEE \$950

'94 JAN 24 A9:05

BOOK 263 PAGE 574
OFFICIAL RECORDS
RECORDED AT THE REQUEST OF
Noranda Exploration

BOOK 263 PAGES 74

CERTIFICATE OF LOCATION OF LODE MINING CLAIM

150194

The undersigned hereby certifies that he/she has caused to be located the DG # 41 Lode Mining Claim in the following described legal subdivision(s):

SW 1/4 sec. 19 T. 24 N. R. 51 E
MDB&M Sec. _____ T. _____ R. _____
MDB&M Sec. _____ T. _____ R. _____
MDB&M Sec. _____ T. _____ R. _____
MDB&M Sec. _____ T. _____ R. _____
MDB&M Sec. _____ T. _____ R. _____
MDB&M Sec. _____ T. _____ R. _____
 in _____ Eureka County, Nevada, on the _____ day of _____, 1993.

The name and mailing address of the locator is:

HERMIO GOLD MINES (USA) INC.
 65 N. EDISON WAY, #4
 RENO, NEVADA 89502

The claim is approximately 1500 feet long and 600 feet wide, such that 1480 feet is claimed in a EAST direction and 20 feet in a WEST direction from the point of discovery (monument of location), at which the Notice of Location was posted, together with 300 feet on each side of the monument of location.

The general course of the lode or vein is from the EAST to the WEST direction.
 The number, location and markings on each corner monument are as follows:

- No. 1 Northwest corner is a 2"x2"x4' wood post.
- No. 2 Northeast corner is a 2"x2"x4' wood post.
- No. 3 Southeast corner is a 2"x2"x4' wood post.
- No. 4 Southwest corner is a 2"x2"x4' wood post.

As erected on the ground, each corner monument is marked by the claim name, number and which corner it is with an aluminum tag attached to the post. Monumentation of this claim was completed by the _____ day of _____, 1994.
 This claim is intended to cover all land open to location existing within its boundaries as of this date of location. The work of location consisted of making a claim map as provided in NRS 517.040.

Dated this _____ day of _____, 1994.

SIGNATURE OF LOCATOR

[Signature]
 Daniel W. Schneider
 Agent

By:

RECORDERS STAMP

EUREKA COUNTY, NEVADA
 M.H. REBALEATI, RECORDER
 FILE NO. **150194**
 FEE \$9.50

'94 JAN 24 A9:05

Noranda Exploration

BOOK 263 PAGE 577
 OFFICIAL RECORDS
 RECORDED AT THE REQUEST OF

BOOK 263 PAGE 577

CERTIFICATE OF LOCATION OF LODE MINING CLAIM

150195

The undersigned hereby certifies that he/she has caused to be located the DG # 42 Lode Mining Claim in the following described legal subdivision(s):

SW, SE Sec. 19 T. 24 N. R. 51 E MDB&M
 Sec. _____ T. _____ R. _____ MDB&M
 Sec. _____ T. _____ R. _____ MDB&M
 Sec. _____ T. _____ R. _____ MDB&M
 in _____ County, Nevada, on the _____ 19th day of _____, 1993.

The name and mailing address of the locator is:

**HEMLO GOLD MINES (USA) INC.
 65 N. EDISON WAY, #4
 RENO, NEVADA 89502**

The claim is approximately 1500 feet long and 600 feet wide, such that 1480 feet is claimed in a EAST direction and 20 feet in a WEST direction from the point of discovery (monument of location), at which the Notice of Location was posted, together with 300 feet on each side of the monument of location.

The general course of the lode or vein is from the EAST

to the WEST direction.

The number, location and markings on each corner monument are as follows:

- No. 1 Northwest Corner is a 2"x2"x4' wood post.
- No. 2 Northeast Corner is a 2"x2"x4' wood post.
- No. 3 Southeast Corner is a 2"x2"x4' wood post.
- No. 4 Southwest Corner is a 2"x2"x4' wood post.

As erected on the ground, each corner monument is marked by the claim name, number and which corner it is with an aluminum tag attached to the post. Monumentation of this claim was completed by the _____ day of _____, 1994. This claim is intended to cover all land open to location existing within its boundaries as of this date of location. The work of location consisted of making a claim map as provided in NRS 517.040.

Dated this _____ day of _____, 1994.

SIGNATURE OF LOCATOR

By: *[Signature]*
 Daniel W. Schneider
 Agent

RECORDED & STAMP
 150195
 EUREKA COUNTY, NEVADA
 M.N. REBALEATI, RECORDER
 FILE NO. _____ FEE \$9.50
 '94 JAN 24 A9:05
 Novanda Exploration

BOOK 263 PAGE 578
 OFFICIAL RECORDS
 RECORDED AT THE REQUEST OF

BOOK 263 PAGE 578

CERTIFICATE OF LOCATION OF LODE MINING CLAIM

The undersigned hereby certifies that he/she has caused to be located the DG # 43 Lode Mining claim in the following described legal subdivision(s):

SE, SW	Sec. 19	T. 24 N	R. 51 E	MDB&M
	Sec.	T.	R.	MDB&M
	Sec.	T.	R.	MDB&M
	Sec.	T.	R.	MDB&M
	Sec.	T.	R.	MDB&M

in Eureka County, Nevada, on the 19th day of November, 1993.

The name and mailing address of the locator is:

HEMLO GOLD MINES (USA) INC.
65 N. EDISON WAY, #4
RENO, NEVADA 89502

The claim is approximately 1500 feet long and 600 feet wide, such that 1480 feet is claimed in a EAST direction and 20 feet in a WEST direction from the point of discovery (monument of location), at which the Notice of location was posted, together with 300 feet on each side of the monument of location.


The general course of the lode or vein is from the EAST to the WEST direction. The number, location and markings on each corner monument are as follows:

- No. 1 Northwest Corner is a 2"x2"x4' wood post.
- No. 2 Northeast Corner is a 2"x2"x4' wood post.
- No. 3 Southeast Corner is a 2"x2"x4' wood post.
- No. 4 Southwest Corner is a 2"x2"x4' wood post.

As erected on the ground, each corner monument is marked by the claim name, number and which corner it is with an aluminum tag attached to the post. Monumentation of this claim was completed by the 5th day of January, 1994. This claim is intended to cover all land open to location existing within its boundaries as of this date of location. The work of location consisted of making a claim map as provided in NRS 517.040.

Dated this 11th day of January, 1994.

SIGNATURE OF LOCATOR

BY:  Daniel W. Schneider
Agent

BOOK 263 PAGE 579

RECORDER'S STAMP

EUREKA COUNTY, NEVADA
M.N. REBALEATI, RECORDER
FILE NO. 150196
FEE \$9.50

'94 JAN 24 A9:05

Nevada Exploration

BOOK 263 PAGE 579
OFFICIAL RECORDS
RECORDED AT THE REQUEST OF

CERTIFICATE OF LOCATION OF LODE MINING CLAIM

150197

The undersigned hereby certifies that he/she has caused to be located the DG # 44 Lode Mining Claim in the following described legal subdivision(s):

SE	sec. 21	T. 24 N	R. 50 E	MDB&M
SW	sec. 19	T. 24 N	R. 51 E	MDB&M
Sec.		T.	R.	MDB&M
Sec.		T.	R.	MDB&M
Sec.		T.	R.	MDB&M

in Eureka County, Nevada, on the 19th day of November, 1993.

The name and mailing address of the locator is:

**HERMIO GOLD MINES (USA) INC.
65 N. EDISON WAY, #4
RENO, NEVADA 89502**

The claim is approximately 1500 feet long and 600 feet wide, such that 1480 feet is claimed in a EAST direction and 20 feet in a WEST direction from the point of discovery (monument of location), at which the Notice of location was posted, together with 300 feet on each side of the monument of location.

The general course of the lode or vein is from the EAST to the WEST direction.
The number, location and markings on each corner monument are as follows:

- No. 1 Northwest Corner is a 2"x2"x4' wood post.
- No. 2 Northeast Corner is a 2"x2"x4' wood post.
- No. 3 Southeast Corner is a 2"x2"x4' wood post.
- No. 4 Southwest Corner is a 2"x2"x4' wood post.

As erected on the ground, each corner monument is marked by the claim name, number and which corner it is with an aluminum tag attached to the post. Monumentation of this claim was completed by the 5th day of January, 1994.

This claim is intended to cover all land open to location existing within its boundaries as of this date of location. The work of location consisted of making a claim map as provided in NRS 517.040.

Dated this 11th day of January, 1994.

SIGNATURE OF LOCATOR

By: [Signature]
Daniel W. Schneider
Agent

RECORDER'S FILE NO. **150197**
RECORDED AT THE REQUEST OF **RENO, NEVADA**
FILE NO. **150197**
FEE \$9.50
RECORDED AT THE REQUEST OF **RENO, NEVADA**
FILE NO. **150197**
FEE \$9.50

BOOK 263 PAGES 80

BOOK **263** PAGE **580**
OFFICIAL RECORDS
RECORDED AT THE REQUEST OF
Nevada Exploration
'94 JAN 24 A9:05

