


BOOK 265 PAGE 190
OFFICIAL RECORDS
RECORDED AT THE REQUEST OF
Atlas Precious Metals

'94 FEB 23 P12:29

EUREKA COUNTY, NEVADA
M.N. REBATEATI, RECORDER
FILE NO. FEE \$ 9.50

150881



Notary

Connie A. Tilghman
My Commission Expires: November 30, 1996

Sworn to and acknowledged before me this 2nd day of February, 1994, by Robert W. Schlichting as Agent for Atlas Precious Metals Inc.

STATE OF WYOMING
COUNTY OF FREMONT

By *Robert W. Schlichting*
Its Agent - Locator -

Atlas Precious Metals Inc.
370 Seventeenth Street, Suite 3150
Denver, Colorado 80202-5631

Dated January 17 A.D., 1994, and filed in duplicate.

The work of location consisted of making the maps as provided in NRS 517.040.

To tie this Claim to the Public Survey, begin at the southeast corner, Section 16, Township 22 North, Range 49 East, Mt. Diablo P.M., and bear S 88° W, 4329 feet and N 02° W, 11199 feet to the northeast corner of this Claim.

The general course of the vein or lode is N 88° E and S 88° W.

The number of linear feet claimed in length along the course of the vein from the point of discovery is 10 feet in a N 88° E direction and 1490 feet in a S 88° W direction, together with 300 feet on each side of the center of the vein or lode for the entire length of the claim.

the point of beginning and all posts being 2" X 2" X 4' wood posts.

Then, 600 feet in a S 02° E direction to Post No. 2, marked - WS 74 - 2
Then, 1500 feet in a S 88° W direction to Post No. 3, marked - WS 74 - 3
Then, 600 feet in a N 02° W direction to Post No. 4, marked - WS 74 - 4
Then, 1500 feet in a N 88° E direction to Post No. 1, marked - WS 74 - 1

Beginning at the northeast corner post No. 1,



Said Claim is located in the NE(NW)(SE)(SW) (Quarter) Section(s) 8(9)(5)(4), Township 22 North, Range 49 East, Mt. Diablo P.M., and is more particularly described as follows, to wit:

Mining District, Eureka County, Nevada.

THE UNDERSIGNED, hereby certifies that ATLAS PRECIOUS METALS INC., by its Agent, the undersigned, does hereby locate the WS 74 Lode Mining Claim on this 20th day of December, 1993, situated in the Unknown

CERTIFICATE OF LOCATION - NEVADA

150881



N

▲