


BOOK 265 PAGE 205
OFFICIAL RECORDS
RECORDED AT THE REQUEST OF
Atlas Precious Metals

'94 FEB 23 P12:29

EUREKA COUNTY, NEVADA
M.N. REBALEATI, RECORDER
FILE NO. FEE \$ 9.50

150896



Connie A. Tilghman
Notary

My Commission Expires: November 30, 1996

day of February, 1994, by Robert W. Schlichting as Agent

2nd

for Atlas Precious Metals Inc.

Sworn to and acknowledged before me this

COUNTY OF FREMONT

) ss.

STATE OF WYOMING

)

Its Agent - Locator -

By *Robert W. Schlichting*

Atlas Precious Metals Inc.
370 Seventeenth Street, Suite 3150
Denver, Colorado 80202-5631

Dated January 17 A.D., 1994, and filed in duplicate.

The work of location consisted of making the maps as provided in NRS 517.040.

To tie this Claim to the Public Survey, begin at the southeast corner, Section 16, Township 22 North, Range 49 East, Mt. Diablo P.M., and bear S 88° W, 4329 feet and N 02° W, 2199 feet to the northeast corner of this Claim.

The general course of the vein or lode is N 88° E and S 88° W.

The number of linear feet claimed in length along the course of the vein from the point of discovery is 10 feet in a N 88° E direction and 1490 feet in a S 88° W direction, together with 300 feet on each side of the center of the vein or lode for the entire length of the claim.

the point of beginning and all posts being 2" X 2" X 4' wood posts.

Then, 600 feet in a S 02° E direction to Post No. 2, marked - WS 89 - 2
Then, 1500 feet in a S 88° W direction to Post No. 3, marked - WS 89 - 3
Then, 600 feet in a N 02° W direction to Post No. 4, marked - WS 89 - 4
Then, 1500 feet in a N 88° E direction to Post No. 1, marked - WS 89 - 1

Beginning at the northeast corner post No. 1,

P.M., and is more particularly described as follows, to wit:



Said Claim is located in the SE(SW) (Quarter) Section(s) 17(16), Township 22 North, Range 49 East, Mt. Diablo

Mining District, Eureka County, Nevada.

THE UNDERSIGNED, hereby certifies that ATLAS PRECIOUS METALS INC., by its Agent, the undersigned, does hereby locate the WS 89 Lode Mining Claim on this 20th day of December, 1993, situated in the Unknown

CERTIFICATE OF LOCATION - NEVADA

150896



N

▲