


BOOK 265 PAGE 213  
OFFICIAL RECORDS  
RECORDED AT THE REQUEST OF

Atlas Precious Metals  
'94 FEB 23 P12 :30

EUREKA COUNTY, NEVADA  
M.N. REBALEATI, RECORDER  
FILE NO.

150904



Notary  
*Connie A. Tilghman*  
day of February, 1994, by Robert W. Schlichting as Agent

My Commission Expires: November 30, 1996

for Atlas Precious Metals Inc.

Sworn to and acknowledged before me this 2<sup>nd</sup>

COUNTY OF FREMONT

)  
) ss.  
)

STATE OF WYOMING

By *Robert W. Schlichting*  
Its Agent - Locator

Atlas Precious Metals Inc.  
370 Seventeenth Street, Suite 3150  
Denver, Colorado 80202-5631

Dated January 17 A.D., 1994, and filed in duplicate.

The work of location consisted of making the maps as provided in NRS 517.040.

To the this Claim to the Public Survey, begin at the southeast corner, Section 16, Township 22 North, Range 49 East, Mt. Diablo P.M., and bear S 88° W, 5109 feet and S 02° E, 201 feet to the northeast corner of this Claim.

The general course of the vein or lode is N 02° W and S 02° E.

The number of linear feet claimed in length along the course of the vein from the point of discovery is 1490 feet in a N 02° W direction and 10 feet in a S 02° E direction, together with 200 feet on each side of the center of the vein or lode for the entire length of the claim.

the point of beginning and all posts being 2" X 2" X 4' wood posts.

Then, 1500 feet in a S 02° E direction to Post No. 2, marked - WS 97-2  
Then, 400 feet in a S 88° W direction to Post No. 3, marked - WS 97-3  
Then, 1500 feet in a N 02° W direction to Post No. 4, marked - WS 97-4  
Then, 400 feet in a N 88° E direction to Post No. 1, marked - WS 97-1



Beginning at the northeast corner post No. 1,

Said Claim is located in the NW(NE) (Quarter) Section(s) 21(20), Township 22 North, Range 49 East, Mt. Diablo P.M., and is more particularly described as follows, to wit:

THE UNDERSIGNED, hereby certifies that ATLAS PRECIOUS METALS INC., by its Agent, the undersigned, does hereby locate the WS 97 Lode Mining Claim on this 20th day of December, 1993, situated in the Unknown Mining District, Eureka County, Nevada.

CERTIFICATE OF LOCATION - NEVADA

150904



N

▲