

AMENDED NOTICE OF LOCATION
(Lode Mining Claim)

The undersigned, owner(s) of the MM-170 thru MM-191 Lode Mining Claim originally located on 20 April 1990 (Recorded in Book 210, page(s) 001-020 of Eureka County), hereby amend, locate and claim in compliance with all federal, state and local laws and customs applicable thereto the following described valuable lode or vein mineral deposit containing Gold, Silver, Lead, Zinc and other locatable minerals:

1. The name of this claim is MM-170 thru MM-191 Lode Mining Claim, situated in the Eureka Mining District, Eureka County, State of Nevada, in the SEE ATTACHED of Section SEE ATTACHED, Township SEE ATTACHED, Range SEE ATTACHED, Base and Meridian.

2. The Location Monument, upon which this Amended Notice of Location is conspicuously posted, is situated SEE ATTACHED a distance of SEE ATTACHED feet from the SEE ATTACHED corner no. 1 (see below). The Location Monument lies SEE ATTACHED a distance of SEE ATTACHED from SEE ATTACHED. Other nearby landmarks are: SEE ATTACHED.

3. The locators claim SEE ATTACHED feet in a SEE ATTACHED direction and SEE ATTACHED feet in a SEE ATTACHED direction along the course of the vein or lode each way from the Location Monument, and SEE ATTACHED feet in a SEE ATTACHED direction along the course of the vein or lode each way from the Location Monument, and SEE ATTACHED feet in a SEE ATTACHED direction along the course of the vein or lode, together with all dips, spurs, angles and variations.

4. The boundaries of this claim are described as follows:

Beginning at the SEE ATTACHED corner no. 1 of this claim, thence SEE ATTACHED a distance of SEE ATTACHED feet to the SEE ATTACHED corner no. 2; thence SEE ATTACHED a distance of SEE ATTACHED feet to the SEE ATTACHED corner no. 3; thence SEE ATTACHED a distance of SEE ATTACHED feet to the SEE ATTACHED corner no. 4;

The purpose of amending the above notices and certificates of location is to correct the common error of not having the specific day date on original filings. The above, 20 April 1990 is the correct date.

Note 1: The position of the claim corner, such as "NE" or "North".
Note 2: The position of the next claim corner, such as "SE" or "East".

Handwritten signature and date: 10 March, 1994

LODE MINING CLAIM - LOCATION CERTIFICATE

132194

TO WHOM IT MAY CONCERN: Please take notice that a lode mining claim

was located as set forth below:

1. Name of this claim is MM-170

2. Said claim is situated in Township 18 North, Range 53 East, Section(s) 5 & 7 from the M.D. Base and Meridian.

3. Said claims were originally located on the 20 day of April 1990, on which date a notice of location was posted.

4. The locator hereby locates and claims 1500 linear feet of this vein or lode, together with 300 linear feet on each side of this vein or lode including all extralateral rights allowed by law. General course of this vein or lode is north-south.

5. Beginning at the discovery monument, at which point this notice is posted, I hereby claim 750 linear feet in a north direction and 750 feet linear feet in a south direction.

6. Location of the discovery monument with reference to a permanent monument is as follows: From the SW corner of Section 6, Township 18 North, Range 53 East, South 389 feet thence East 309 feet.

7. Claim boundaries are defined and can be readily traced on the ground. Discovery monuments, corners and side centers are marked by 3/4" or 4" white P.V.C. pipe 4' in length. All posts contain designated markings.

8. This lode claim is held for all valuable minerals contained therein and it is the express intention of said locator to explore and develop this lode claim.

9. The locator(s) declare that they are citizens of the United States and subject to claim location rights appertaining thereto.

10. Name and address of locator(s).

MERLIN MINING COMPANY
American Towers Plaza
46 West 300 South, Suite 200
Salt Lake City, Utah 84101

RECEIVED
Burr of Land Management
MAY 14 9 00 AM '90
NEVADA STATE OFFICE
RENO, NEVADA

11. Signature,

Joseph Owens as Agent for Merlin Mining Company
RECORDING REQUESTED BY

Joseph Owens

WHEN RECORDED MAIL TO

Joseph Owens
1005 West 820 North
Provo, Utah 84601

NMC 594661

14.

13.

12.

OFFICIAL RECORDS
RECORDED AT THE REQUEST OF
BOOK 210 PAGE 601
Joseph Owens
30 May 1990 P327

EUREKA COUNTY, NEVADA
M.A. REBALLATI, RECORDER
FILE NO. 132194
FEE \$ 25

N.M.C.

1994661

NEVADA STATE OFFICE
RENO, NEVADA
60-0-118-9-10006

BOOK 210 PAGE 001

BOOK 266 PAGE 235

LODE MINING CLAIM - LOCATION CERTIFICATE

132195

TO WHOM IT MAY CONCERN: Please take notice that a lode mining claim

was located as set forth below:

1. Name of this claim is MM-171

2. Said claim is situated in Township 18 North, Range 53 East, Section(s) SW 1/4 7 from the M.D. Base and Meridian.

3. Said claims were originally located on the *MM* day of April 1990, on which date a notice of location was posted.

4. The locator hereby locates and claims 1500 linear feet of this vein or lode, together with 300 linear feet on each side of this vein or lode including all extralateral rights allowed by law.

General course of this vein or lode is north-south.

5. Beginning at the discovery monument, at which point this notice is posted, I hereby claim 750 linear feet in a north direction and 750 feet linear feet in a south direction.

6. Location of the discovery monument with reference to a permanent monument is as follows: From the SW corner of Section 6, Township 18 North, Range 53 East, South 389 feet thence East 900 feet.

7. Claim boundaries are defined and can be readily traced on the ground. Discovery monuments, corners and side centers are marked by 3 1/2" or 4" white P.V.C. pipe 4' in length. All posts contain designated markings.

8. This lode claim is held for all valuable minerals contained therein and it is the express intention of said locator to explore and develop this lode claim.

9. The locator(s) declare that they are citizens of the United States and subject to claim location rights appertaining thereto.

10. Name and address of locator(s),

MERLIN MINING COMPANY

RECEIVED
Burr. of Land Management

American Towers Plaza
46 West 300 South, Suite 200
Salt Lake City, Utah 84101

9:00
MAY 14
A.M. 9 0

NEVADA STATE OFFICE
RENO, NEVADA

11. Signature,

Joseph Owens as Agent for Merlin Mining Company
RECORDING REQUESTED BY

Joseph Owens

WHEN RECORDED MAIL TO

Joseph Owens
1005 West 820 North
Provo, Utah 84601

NMC 594662

14.

13.

12.

11.

10.

9.

8.

7.

6.

5.

4.

3.

2.

1.

B.L.M.
NEVADA STATE OFFICE
6000 N. LAS VEGAS BLVD.
RENO, NV 89515

N.M.C.
594662

EUREKA COUNTY, NEVADA
M.N. REGALEATI, RECORDER
FILE NO. 625

132195

OFFICIAL RECORDS
RECORDED AT THE REQUEST OF
BOOK 210 PAGE 002
Joseph Owens
MAY 14 P327

BOOK 210 PAGE 002

BOOK 266 PAGE 236

LODE MINING CLAIM - LOCATION CERTIFICATE

132196

TO WHOM IT MAY CONCERN: Please take notice that a lode mining claim

was located as set forth below:

1. Name of this claim is MM-172

2. Said claim is situated in Township 18 North, Range 53 East, Section(s) 7 SW 1/4 from the M.D. Base and Meridian.

3. Said claims were originally located on the 10th day of April 1990, on which date a notice of location was posted.

4. The locator hereby locates and claims 1500 linear feet of this vein or lode, together with 300 linear feet on each side of this vein or lode including all extralateral rights allowed by law. General course of this vein or lode is north-south.

5. Beginning at the discovery monument, at which point this notice is posted, I hereby claim 750 linear feet in a north direction and 750 feet linear feet in a south direction.

6. Location of the discovery monument with reference to a permanent monument is as follows: From the SW corner of Section 6, Township 18 North, Range 53 East, South 3880 feet thence East 1500 feet.

7. Claim boundaries are defined and can be readily traced on the ground. Discovery monuments, corners and side centers are marked by 3/4" or 4" white P.V.C. pipe 4' in length. All posts contain designated markings.

8. This lode claim is held for all valuable minerals contained therein and it is the express intention of said locator to explore and develop this lode claim.

9. The locator(s) declare that they are citizens of the United States and subject to claim location rights appertaining thereto.

10. Name and address of locator(s):


MERLIN MINING COMPANY
American Towers Plaza
46 West 300 South, Suite 200
Salt Lake City, Utah 84101

RECEIVED
Bureau of Land Management

9:00 A.M.
MAY 14 90

NEVADA STATE OFFICE
RENO, NEVADA

Signature,



Joseph Owens as Agent for Merlin Mining Company
RECORDING REQUESTED BY

Joseph Owens

WHEN RECORDED MAIL TO

Joseph Owens
1005 West 820 North
Provo, Utah 84601

NMC 594663

14.

COUNTY AND B.L.M. RECORDATION DATA

EUREKA COUNTY, NEVADA
M.M. REBALENTI, RECORDER
FILE NO. 132196
FEE \$ 6.25

OFFICIAL RECORDS
RECORDED AT THE REQUEST OF
BOOK 220 PAGE 003
Joseph Owens
50 May / P327

N.M.C.
594663

NEVADA STATE OFFICE
RENO, NEVADA
MAY 14 90

BOOK 266 PAGE 237

BOOK 210 PAGE 003

LODE MINING CLAIM - LOCATION CERTIFICATE

132197

TO WHOM IT MAY CONCERN: Please take notice that a lode mining claim

was located as set forth below:

1. Name of this claim is MM-173

2. Said claim is situated in Township 18 North, Range 53 East, Section(s) 5 1/2 7 from the M.D. Base and Meridian.

3. Said claims were originally located on the 10 day of April 1990, on which date a notice of location was posted.

4. The locator hereby locates and claims 1500 linear feet of this vein or lode, together with 300 linear feet on each side of this vein or lode including all extralateral rights allowed by law. General course of this vein or lode is north-south.

5. Beginning at the discovery monument, at which point this notice is posted, I hereby claim 750 linear feet in a north direction and 750 feet linear feet in a south direction.

6. Location of the discovery monument with reference to a permanent monument is as follows: From the SW corner of Section 6, Township 18 North, Range 53 East, South 3880 feet thence East 2100 feet.

7. Claim boundaries are defined and can be readily traced on the ground. Discovery monuments, corners and side centers are marked by 3/4" or 4" white P.V.C. pipe 4' in length. All posts contain designated markings.

8. This lode claim is held for all valuable minerals contained therein and it is the express intention of said locator to explore and develop this lode claim.

9. The locator(s) declare that they are citizens of the United States and subject to claim location rights appertaining thereto.

10. Name and address of locator(s).

MERLIN MINING COMPANY
American Towers Plaza
46 West 300 South, Suite 200
Salt Lake City, Utah 84101

9:00
A.M.

MAY 14

RECEIVED
Bur. of Land Management
NEVADA STATE OFFICE
RENO, NEVADA

11. Signature,

Joseph Owens as Agent for Merlin Mining Company
RECORDING REQUESTED BY

Joseph Owens

WHEN RECORDED MAIL TO

Joseph Owens
1005 West 820 North
Provo, Utah 84601

NMC 594664

14.

13.

12.

11.

10.

9.

8.

7.

6.

5.

4.

3.

2.

1.

OFFICIAL RECORDS
RECORDED AT THE REQUEST OF
BOOK 210 PAGE 004
Joseph Owens
90 May 1 P327

EUREKA COUNTY, NEVADA
M.N. REBATEAL. RECORDER
FILE NO. 132197
FEE \$/ 25

N.M.C.
46665

BOOK 210 PAGE 004

BOOK 266 PAGE 238

B.L.M.
NEVADA STATE OFFICE
603 E. W. W. W. W.

LODE MINING CLAIM - LOCATION CERTIFICATE

132198

TO WHOM IT MAY CONCERN: Please take notice that a lode mining claim

was located as set forth below:

1. Name of this claim is **MM-174**

2. Said claim is situated in, **Township 18 North, Range 53 East, SW 1/4, S&W 1/4** from the M.D. Base and Meridian.

3. Said claims were originally located on the **10** day of April 1990, on which date a notice of location was posted.

4. The locator hereby locates and claims 1500 linear feet of this vein or lode, together with 300 linear feet on each side of this vein or lode including all extralateral rights allowed by law. General course of this vein or lode is north-south.

5. Beginning at the discovery monument, at which point this notice is posted, I hereby claim 750 linear feet in a north direction and 750 feet linear feet in a south direction.

6. Location of the discovery monument with reference to a permanent monument is as follows: From the SW corner of Section 6, Township 18 North, Range 53 East, South 380 feet thence East 2700 feet.

7. Claim boundaries are defined and can be readily traced on the ground. Discovery monuments, corners and side centers are marked by 3 1/2" or 4" white P.V.C. pipe 4' in length. All posts contain designated markings.

8. This lode claim is held for all valuable minerals contained therein and it is the express intention of said locator to explore and develop this lode claim.

9. The locator(s) declare that they are citizens of the United States and subject to claim location rights appertaining thereto.

10. Name and address of locator(s),

MERLIN MINING COMPANY
 American Towers Plaza
 46 West 300 South, Suite 200
 Salt Lake City, Utah 84101

RECEIVED
 Bur. of Land Management
 9:00 AM
 MAY 14 90
 NEVADA STATE OFFICE
 RENO, NEVADA

[Handwritten Signature]

Joseph Owens as Agent for Merlin Mining Company
 RECORDING REQUESTED BY

Joseph Owens

WHEN RECORDED MAIL TO

Joseph Owens
 1005 West 820 North
 Provo, Utah 84601

NMC 594665

14.

COUNTY AND B.L.M. RECORDATION DATA

OFFICIAL RECORDS
 RECORDED AT THE REQUEST OF
 BOOK 210 PAGE 005
Joseph Owens
 30 May 1 P327

EUREKA COUNTY, NEVADA
 M.M. REBAL EATL. RECORDER
 FILE NO. **132198**
 FEE \$125

N.M.C.
 594665

B.L.M.
 NEVADA STATE OFFICE
 60:00 PM 4/14/90

BOOK 210 PAGE 005

BOOK 266 PAGE 239

LODE MINING CLAIM - LOCATION CERTIFICATE

132199

TO WHOM IT MAY CONCERN: Please take notice that a lode mining claim

was located as set forth below:

1. Name of this claim is **MM-175**

2. Said claim is situated in, **Township 18 North, Range 53 East, Section 7** *SEA, 7* from the M.D. Base and Meridian.

3. Said claims were originally located on the **20** day of April 1990, on which date a notice of location was posted.

4. The locator hereby locates and claims 1500 linear feet of this vein or lode, together with 300 linear feet on each side of this vein or lode including all extralateral rights allowed by law.

General course of this vein or lode is north-south.

5. Beginning at the discovery monument, at which point this notice is posted, I hereby claim 750 linear feet in a north direction and 750 feet linear feet in a south direction.

6. Location of the discovery monument with reference to a permanent monument is as follows: From the SW corner of Section 6, Township 18 North, Range 53 East, South 3880 feet thence East 3300 feet.

7. Claim boundaries are defined and can be readily traced on the ground. Discovery monuments, corners and side centers are marked by 3/4" or 4" white P.V.C. pipe 4' in length. All posts contain designated markings.

8. This lode claim is held for all valuable minerals contained therein and it is the express intention of said locator to explore and develop this lode claim.


9. The locator(s) declare that they are citizens of the United States and subject to claim location rights appertaining thereto.

10. Name and address of locator(s).

MERLIN MINING COMPANY

American Towers Plaza
46 West 300 South, Suite 200
Salt Lake City, Utah 84101

11. Signature,



Joseph Owens as Agent for Merlin Mining Company
RECORDING REQUESTED BY

Joseph Owens

WHEN RECORDED MAIL TO

Joseph Owens
1005 West 820 North
Provo, Utah 84601

NMC 594666

COUNTY AND B.L.M. RECORDATION DATA

OFFICIAL RECORDS
RECORDED AT THE REQUEST OF
BOOK 210 PAGE 006
Joseph Owens
50 May 1 P327

EURIKA COUNTY, NEVADA
M.I.N. REBALEATI. RECORDER
FILE NO. 132199
FEE \$ 6.25

N.M.C.
594666

B.L.M.
NEVADA STATE OFFICE
60:8:43 41 MAY 06

BOOK 210 PAGE 006

BOOK 266 PAGE 240

LODE MINING CLAIM - LOCATION, CERTIFICATE

132200

TO WHOM IT MAY CONCERN: Please take notice that a lode mining claim

was located as set forth below:

1. Name of this claim is **MM-176**

2. Said claim is situated in, **5E 1/4 7** Township 18 North, Range 53 East, Section(s) from the M.D. Base and Meridian.

3. Said claims were originally located on the **20** day of April 1990, on which date a notice of location was posted.

4. The locator hereby locates and claims 1500 linear feet of this vein or lode, together with 300 linear feet on each side of this vein or lode including all extralateral rights allowed by law. General course of this vein or lode is north-south.

5. Beginning at the discovery monument, at which point this notice is posted, I hereby claim 750 linear feet in a north direction and 750 feet linear feet in a south direction.

6. Location of the discovery monument with reference to a permanent monument is as follows: From the SW corner of Section 6, Township 18 North, Range 53 East, South 380 feet thence East 390 feet.

7. Claim boundaries are defined and can be readily traced on the ground. Discovery monuments, corners and side centers are marked by 3 1/2" or 4" white P.V.C. pipe 4' in length. All posts contain designated markings.

8. This lode claim is held for all valuable minerals contained therein and it is the express intention of said locator to explore and develop this lode claim.

9. The locator(s) declare that they are citizens of the United States and subject to claim location rights appertaining thereto.

10. Name and address of locator(s),

MERLIN MINING COMPANY
 American Towers Plaza
 46 West 300 South, Suite 200
 Salt Lake City, Utah 84101

RECEIVED
 Bureau of Land Management
 9:00 AM
 MAY 14 90
 NEVADA STATE OFFICE
 HENO, NEVADA

11. Signature,

[Handwritten Signature]

Joseph Owens as Agent for Merlin Mining Company
 RECORDING REQUESTED BY

Joseph Owens

WHEN RECORDED MAIL TO

Joseph Owens
 1005 West 820 North
 Provo, Utah 84601

NMC 594667

14.

COUNTY AND B.L.M. RECORDATION DATA

EUREKA COUNTY, NEVADA
 M.M. REALENTI, RECORDER
 FILE NO. **625**
132200

Joseph Owens
 90 May 14 1990 P328

OFFICIAL RECORDS
 RECORDED AT THE REQUEST OF
 BOOK 210 PAGE 007

N.M.C.
 594667

NEVADA STATE OFFICE
 600 N. 4th Street
 Carson City, NV 89401

LODE MINING CLAIM - LOCATION, CERTIFICATE

TO WHOM IT MAY CONCERN: Please take notice that a lode mining claim

was located as set forth below:

1. Name of this claim is **MM-177**

2. Said claim is situated in, **Township 18 North, Range 53 East, Section(s) 5 1/4 - 7** from the M.D. Base and Meridian.

3. Said claims were originally located on the **20** day of April 1990, on which date a notice of location was posted.

4. The locator hereby locates and claims 1500 linear feet of this vein or lode, together with 300 linear feet on each side of this vein or lode including all extralateral rights allowed by law. General course of this vein or lode is north-south.

5. Beginning at the discovery monument, at which point this notice is posted, I hereby claim 750 linear feet in a north direction and 750 feet linear feet in a south direction.

6. Location of the discovery monument with reference to a permanent monument is as follows: From the SW corner of Section 6, Township 18 North, Range 53 East, South 388 feet thence East 450 feet.

7. Claim boundaries are defined and can be readily traced on the ground. Discovery monuments, corners and side centers are marked by 3 1/2" or 4" white P.V.C. pipe 4' in length. All posts contain designated markings.

8. This lode claim is held for all valuable minerals contained therein and it is the express intention of said locator to explore and develop this lode claim.

9. The locator(s) declare that they are citizens of the United States and subject to claim location rights appertaining thereto.

10. Name and address of locator(s),

MERLIN MINING COMPANY
 American Towers Plaza
 46 West 300 South, Suite 200
 Salt Lake City, Utah 84101

RECEIVED
 Bur. of Land Management
 9 00 MAY 14 9 0
 NEVADA STATE OFFICE
 RENO, NEVADA

11. Signature,

[Handwritten Signature]

Joseph Owens as Agent for Merlin Mining Company
 RECORDING REQUESTED BY

Joseph Owens

WHEN RECORDED MAIL TO

Joseph Owens
 1005 West 820 North
 Provo, Utah 84601

NMC 594668

14.

COUNTY AND B.L.M. RECORDATION DATA

OFFICIAL RECORDS
 RECORDED AT THE REQUEST OF
 BOOK 210 PAGE 008
Joseph Owens
 30 May 1990 P328

EUREKA COUNTY, NEVADA
 M.M. REBALEATI, RECORDER
 FILE NO. 132201
 FEE \$6.25

N.M.C.
 594668

B.L.M.
 NEVADA STATE OFFICE
 30 MAY 14 9 00

LODE MINING CLAIM - LOCATION, CERTIFICATE

132202

TO WHOM IT MAY CONCERN: Please take notice that a lode mining claim

was located as set forth below:

1. Name of this claim is **MM-178**

2. Said claim is situated in, Township 18 North, Range 53 East, Section(s) **5E 1/4, 7** from the M.D. Base and Meridian.

3. Said claims were originally located on the **10** day of April 1990, on which, date a notice of location was posted.

4. The locator hereby locates and claims 1500 linear feet of this vein or lode, together with 300 linear feet on each side of this vein or lode including all extralateral rights allowed by law. General course of this vein or lode is north-south.

5. Beginning at the discovery monument, at which point this notice is posted, I hereby claim 750 linear feet in a north direction and 750 feet linear feet in a south direction.

6. Location of the discovery monument with reference to a permanent monument is as follows: From the SW corner of Section 6, Township 18 North, Range 53 East, South 388 feet thence East 5100 feet.

7. Claim boundaries are defined and can be readily traced on the ground. Discovery monuments, corners and side centers are marked by 3 1/2" or 4" white P.V.C. pipe 4' in length. All posts contain designated markings.

8. This lode claim is held for all valuable minerals contained therein and it is the express intention of said locator to explore and develop this lode claim.

9. The locator(s) declare that they are citizens of the United States and subject to claim location rights appertaining thereto.

10. Name and address of locator(s),

MERLIN MINING COMPANY
 American Towers Plaza
 46 West 300 South, Suite 200
 Salt Lake City, Utah 84101

RECEIVED
 Bur. of Land Management
 9:00 MAY 14 90
 NEVADA STATE OFFICE
 RENO, NEVADA

[Handwritten Signature]

Joseph Owens as Agent for Merlin Mining Company
 RECORDING REQUESTED BY
 Joseph Owens
 WHEN RECORDED MAIL TO
 Joseph Owens
 1005 West 820 North
 Provo, Utah 84601

NMC 594669

OFFICIAL RECORDS
 RECORDED AT THE REQUEST OF
 BOOK 210 PAGE 009
Joseph Owens
 90 May / P328

EUREKA COUNTY, NEVADA
 H.M. REBAL E.A.L. RECORDER
 FILE NO. 132202

N.M.C.
 699469

NEVADA STATE OFFICE
 603 N. W. 11th St.
 RENO, NV 89501

BOOK 210 PAGE 009

BOOK 266 PAGE 243

LODE MINING CLAIM - LOCATION CERTIFICATE

132203

TO WHOM IT MAY CONCERN: Please take notice that a lode mining claim

was located as set forth below:

1. Name of this claim is **MM-179**

2. Said claim is situated in **Township 18 North, Range 53 East, Section(s) NE 1/4, Sec. 7** from the M.D. Base and Meridian.

3. Said claims were originally located on the **30** day of April 1990, on which date a notice of location was posted.

4. The locator hereby locates and claims 1500 linear feet of this vein or lode, together with 300 linear feet on each side of this vein or lode including all extralateral rights allowed by law. General course of this vein or lode is north-south.

5. Beginning at the discovery monument, at which point this notice is posted, I hereby claim 750 linear feet in a north direction and 750 feet linear feet in a south direction.

6. Location of the discovery monument with reference to a permanent monument is as follows: From the SW corner of Section 6, Township 18 North, Range 53 East, South 2390 feet thence East 5100 feet.

7. Claim boundaries are defined and can be readily traced on the ground. Discovery monuments, corners and side centers are marked by 3 1/2" or 4" white P.V.C. pipe 4" in length. All posts contain designated markings.

8. This lode claim is held for all valuable minerals contained therein and it is the express intention of said locator to explore and develop this lode claim.

9. The locator(s) declare that they are citizens of the United States and subject to claim location rights appertaining thereto.

10. Name and address of locator(s),

MERLIN MINING COMPANY
 American Towers Plaza
 46 West 300 South, Suite 200
 Salt Lake City, Utah 84101

RECEIVED
 Bur. of Land Management
 9:00 AM
 MAY 14 90
 NEVADA STATE OFFICE
 RENO NEVADA

11. Signature,

Joseph Owens as Agent for Merlin Mining Company
 RECORDING REQUESTED BY

Joseph Owens

WHEN RECORDED MAIL TO

Joseph Owens
 1005 West 820 North
 Provo, Utah 84601

NMC 594670

COUNTY AND B.L.M. RECORDATION DATA

14.

OFFICIAL RECORDS
 RECORDED AT THE REQUEST OF
 BOOK 210 PAGE 010
Joseph Owens
 90 May 1 P328

EUREKA COUNTY, NEVADA
 M.M. REBALEATI, RECORDER
 FILE NO. **625**
132203

N.M.C.
 594670

RECORDED AT THE OFFICE
 COUNTY CLERK
 60:0:14 41 X 1003

BOOK 266 PAGE 244

BOOK 210 PAGE 10

LODE MINING CLAIM - LOCATION - CERTIFICATE

132204

TO WHOM IT MAY CONCERN: Please take notice that a lode mining claim

was located as set forth below:

1. Name of this claim is **MM-180**

2. Said claim is situated in, **Township 18 North, Range 53 East, Section(s) NE 1/4, SE 1/4, 7** from the M.D. Base and Meridian.

3. Said claims were originally located on the **20** day of April 1990, on which date a notice of location was posted.

4. The locator hereby locates and claims 1500 linear feet of this vein or lode, together with 300 linear feet on each side of this vein or lode including all extralateral rights allowed by law. General course of this vein or lode is north-south.

5. Beginning at the discovery monument, at which point this notice is posted, I hereby claim 750 linear feet in a north direction and 750 feet linear feet in a south direction.

6. Location of the discovery monument with reference to a permanent monument is as follows: From the SW corner of Section 6, Township 18 North, Range 53 East, South 2380 feet thence East 4500 feet.

7. Claim boundaries are defined and can be readily traced on the ground. Discovery monuments, corners and side centers are marked by 3 1/2" or 4" white P.V.C. pipe 4' in length. All posts contain designated markings.

8. This lode claim is held for all valuable minerals contained therein and it is the express intention of said locator to explore and develop this lode claim.

9. The locator(s) declare that they are citizens of the United States and subject to claim location rights appertaining thereto.

10. Name and address of locator(s),

RECEIVED
Bun. of Land Management


MERLIN MINING COMPANY

American Towers Plaza
46 West 300 South, Suite 200
Salt Lake City, Utah 84101

9:00 AM
MAY 14 90

NEVADA STATE OFFICE
LENSO, NEVADA

11. Signature,



Joseph Owens as Agent for Merlin Mining Company
RECORDING REQUESTED BY

Joseph Owens

WHEN RECORDED MAIL TO

Joseph Owens
1005 West 820 North
Provo, Utah 84601

NMC 594671

COUNTY AND B.L.M. RECORDATION DATA

14.

13.

12.

11.

10.

9.

8.

7.

6.

5.

4.

3.

2.

1.

60:3 PM 41 MAY 83
NEVADA STATE OFFICE
D.L.M.

N.M.C.
594671

132204
EUREKA COUNTY, NEVADA
MUN. REALEATH. RECORDER
FILE NO. 226

OFFICIAL RECORDS
RECORDED AT THE REQUEST OF
BOOK 210 PAGE 011
Joseph Owens
50 May 1 P328

BOOK 266 PAGE 245

BOOK 210 PAGE 011

LODE MINING CLAIM - LOCATION CERTIFICATE

132205

TO WHOM IT MAY CONCERN: Please take notice that a lode mining claim

was located as set forth below:

MM-181

1. Name of this claim is

2. Said claim is situated in, Township 18 North, Range 53 East, Section(s) N¹/₄, S¹/₄, E¹/₄, from the M.D. Base and Meridian.

3. Said claims were originally located on the 20 day of April 1990, on which date a notice of location was posted.

4. The locator hereby locates and claims 1500 linear feet of this vein or lode, together with 300 linear feet on each side of this vein or lode including all extralateral rights allowed by law.

5. General course of this vein or lode is north-south. Beginning at the discovery monument, at which point this notice is posted, I hereby claim 750 linear feet in a north direction and 750 feet linear feet in a south direction.

6. Location of the discovery monument with reference to a permanent monument is as follows: From the SW corner of Section 6, Township 18 North, Range 53 East, South 2380 feet thence East 5900 feet.

7. Claim boundaries are defined and can be readily traced on the ground. Discovery monuments, corners and side centers are marked by 3 1/2" or 4" white P.V.C. pipe 4' in length. All posts contain designated markings.

8. This lode claim is held for all valuable minerals contained therein and it is the express intention of said locator to explore and develop and subject to claim location rights appertaining thereto.

9. The locator(s) declare that they are citizens of the United States and address of locator(s),

10. Name and address of locator(s),

11. Signature,

12. Joseph Owens as Agent for Merlin Mining Company
RECORDING REQUESTED BY
Joseph Owens

13. WHEN RECORDED MAIL TO
Joseph Owens
1005 West 820 North
Provo, Utah 84601

14. COUNTY AND B.L.M. RECORDATION DATA

NMC 594672

RECEIVED
Bureau of Land Management
MAY 14 9 00 A.M.
NEVADA STATE OFFICE
RENO, NEVADA

OFFICIAL RECORDS
RECORDED AT THE REQUEST OF
BOOK 710 PAGE 012
Joseph Owens
30 May 1990 P329

EUREKA COUNTY, NEVADA
H.M. REBALEATI, RECORDER
FILE NO. 132205
FEE \$ 23

H.M.C.
594672

B.L.M.
NEVADA STATE OFFICE
5000 N. WASHINGTON
SPRINGFIELD, NEVADA

BOOK 266 PAGE 246

BOOK 210 PAGE 0121

LODE MINING CLAIM - LOCATION CERTIFICATE

132206

TO WHOM IT MAY CONCERN: Please take notice that a lode mining claim

was located as set forth below:

1. Name of this claim is MM-192

2. Said claim is situated in Township 18 North, Range 53 East, Section(s) N1/4, S1/4, E1/4, E1/2 from the M.D. Base and Meridian.

3. Said claims were originally located on the 20th day of April 1990, on which date a notice of location was posted.

4. The locator hereby locates and claims 1500 linear feet of this vein or lode, together with 300 linear feet on each side of this vein or lode including all extralateral rights allowed by law. General course of this vein or lode is north-south.

5. Beginning at the discovery monument, at which point this notice is posted, I hereby claim 750 linear feet in a north direction and 750 feet linear feet in a south direction.

6. Location of the discovery monument with reference to a permanent monument is as follows: From the SW corner of Section 6, Township 18 North, Range 53 East, South 2380 feet thence East 3300 feet.

7. Claim boundaries are defined and can be readily traced on the ground. Discovery monuments, corners and side centers are marked by 3 1/2" or 4" white P.V.C. pipe 4" in length. All posts contain designated markings.


8. This lode claim is held for all valuable minerals contained therein and it is the express intention of said locator to explore and develop this lode claim.

9. The locator(s) declare that they are citizens of the United States and subject to claim location rights appertaining thereto.

10. Name and address of locator(s),

RECEIVED
Bureau of Land Management
MAY 14 9 00 A.M.
NEVADA STATE OFFICE
RENO, NEVADA

MERLIN MINING COMPANY
American Towers Plaza
46 West 300 South, Suite 200
Salt Lake City, Utah 84101

11. Signature,


12. Joseph Owens as Agent for Merlin Mining Company
RECORDING REQUESTED BY

13. Joseph Owens
WHEN RECORDED MAIL TO

NMC 594673
Joseph Owens
1005 West 820 North
Provo, Utah 84601

COUNTY AND B.L.M. RECORDATION DATA

OFFICIAL RECORDS
RECORDED AT THE REQUEST OF
BOOK 210 PAGE 013
Joseph Owens
MAY 14 1990 P329

EUREKA COUNTY, NEVADA
M.M. REBALCATEL RECORDER
FILE NO. 625

132206

N.M.C.
594673

B.L.M.
NEVADA STATE OFFICE
MAY 14 1990 3:00

LODE MINING CLAIM - LOCATION, CERTIFICATE

132207

TO WHOM IT MAY CONCERN: Please take notice that a lode mining claim

was located as set forth below:

1. Name of this claim is **MM-187**

2. Said claim is situated in **Township 18 North, Range 53 East, Section(s) NE 1/4, SE 1/4, SW 1/4, SW 1/4** from the M.D. Base and Meridian.

3. Said claims were originally located on the **20** day of April 1990, on which date a notice of location was posted.

4. The locator hereby locates and claims 1500 linear feet of this vein or lode, together with 300 linear feet on each side of this vein or lode including all extralateral rights allowed by law. General course of this vein or lode is north-south.

5. Beginning at the discovery monument, at which point this notice is posted, I hereby claim 750 linear feet in a north direction and 750 feet linear feet in a south direction.

6. Location of the discovery monument with reference to a permanent monument is as follows: From the SW corner of Section 6, Township 18 North, Range 53 East, South 2389 feet thence East 2700 feet.

7. Claim boundaries are defined and can be readily traced on the ground. Discovery monuments, corners and side centers are marked by 3 1/2" or 4" white P.V.C. pipe 4' in length. All posts contain designated markings.

8. This lode claim is held for all valuable minerals contained therein and it is the express intention of said locator to explore and develop this lode claim.

9. The locator(s) declare that they are citizens of the United States and subject to claim location rights appertaining thereto.

10. Name and address of locator(s),

RECEIVED
Burr. of Land Management

MERLIN MINING COMPANY

American Towers Plaza
46 West 300 South, Suite 200
Salt Lake City, Utah 84101

9 0
A.M. MAY 14

NEVADA STATE OFFICE
RENO, NEVADA

11. Signature,



Joseph Owens as Agent for Merlin Mining Company
RECORDING REQUESTED BY

Joseph Owens

WHEN RECORDED MAIL TO

Joseph Owens
1005 West 820 North
Provo, Utah 84601

NMC 594674

COUNTY AND B.L.M. RECORDATION DATA

14.

13.

12.

11.

10.

9.

8.

7.

6.

5.

4.

3.

1.

B.L.M.
NEVADA STATE OFFICE

50 MAY 14 PM 3:05

N.M.C.

594674

132207

EURICA COUNTY, NEVADA
M.M. REALEATI. RECORDER
FILE NO. **132207**

OFFICIAL RECORDS
RECORDED AT THE REQUEST OF
BOOK **210** PAGE **014**
Joseph Owens
30 May 1 P329

BOOK 210 PAGE 014

BOOK 266 PAGE 248

LODE MINING CLAIM - LOCATION CERTIFICATE

TO WHOM IT MAY CONCERN: Please take notice that a lode mining claim

was located as set forth below:

1. Name of this claim is **MM-184**

2. Said claim is situated in **Township 18 North, Range 53 East, Section(s) N1/4, S1/4, 7** from the M.D. Base and Meridian.

3. Said claims were originally located on the **10** day of April 1990, on which date a notice of location was posted.

4. The locator hereby locates and claims 1500 linear feet of this vein or lode, together with 300 linear feet on each side of this vein or lode including all extralateral rights allowed by law. General course of this vein or lode is north-south.

5. Beginning at the discovery monument, at which point this notice is posted, I hereby claim 750 linear feet in a north direction and 750 feet linear feet in a south direction.

6. Location of the discovery monument with reference to a permanent monument is as follows: From the SW corner of Section 6, Township 18 North, Range 53 East, South 2380 feet thence East 2100 feet.

7. Claim boundaries are defined and can be readily traced on the ground. Discovery monuments, corners and side centers are marked by 3/4" or 4" white P.V.C. pipe 4' in length. All posts contain designated markings.

8. This lode claim is held for all valuable minerals contained therein and it is the express intention of said locator to explore and develop this lode claim.

9. The locator(s) declare that they are citizens of the United States and subject to claim location rights appertaining thereto.

10. Name and address of locator(s):

RECEIVED
 Bur. of Land Management
 9:00 AM 14 90
 NEVADA STATE OFFICE
 RENO, NEVADA

MERLIN MINING COMPANY
 American Towers Plaza
 46 West 300 South, Suite 200
 Salt Lake City, Utah 84101

Joseph Owens
 1005 West 820 North
 Provo, Utah 84601

NMC 594675

COUNTY AND B.L.M. RECORDATION DATA

OFFICIAL RECORDS
 RECORDED AT THE REQUEST OF
 BOOK 210 PAGE 015
Joseph Owens
 30 May 1990 P329

EUREKA COUNTY, NEVADA
 M.M. REBALEATI, RECORDER
 FILE NO. *625*

132208

N.M.C.
 594675

PL 11
 NEVADA STATE OFFICE
 60:3:10 11 3:00

LODE MINING CLAIM - LOCATION - CERTIFICATE

132209

TO WHOM IT MAY CONCERN: Please take notice that a lode mining claim

was located as set forth below:

1. Name of this claim is MM-185

2. Said claim is situated in Township 18 North, Range 53 East, Section(s) NW 1/4, SW 1/4, 7 from the M.D. Base and Meridian.

3. Said claims were originally located on the 20 day of April 1990, on which date a notice of location was posted.

4. The locator hereby locates and claims 1500 linear feet of this vein or lode, together with 300 linear feet on each side of this vein or lode including all extralateral rights allowed by law. General course of this vein or lode is north-south.

5. Beginning at the discovery monument, at which point this notice is posted, I hereby claim 750 linear feet in a north direction and 750 feet linear feet in a south direction.

6. Location of the discovery monument with reference to a permanent monument is as follows: From the SW corner of Section 6, Township 18 North, Range 53 East, South 2380 feet thence East 1500 feet.

7. Claim boundaries are defined and can be readily traced on the ground. Discovery monuments, corners and side centers are marked by 3 1/2" or 4" white P.V.C. pipe 4' in length. All posts contain designated markings.


8. This lode claim is held for all valuable minerals contained therein and it is the express intention of said locator to explore and develop this lode claim.

9. The locator(s) declare that they are citizens of the United States and subject to claim location rights appertaining thereto.

10. Name and address of locator(s)

MERLIN MINING COMPANY
American Towers Plaza
46 West 300 South, Suite 200
Salt Lake City, Utah 84101

11. Signature,



Joseph Owens as Agent for Merlin Mining Company
RECORDING REQUESTED BY

Joseph Owens

WHEN RECORDED MAIL TO

Joseph Owens
1005 West 820 North
Provo, Utah 84601

NMC 594676

COUNTY AND B.L.M. RECORDATION DATA

RECEIVED
Bureau of Land Management
MAY 14 9 0
B.L.M.
SALT LAKE CITY, UTAH

RECEIVED
Bureau of Land Management
MAY 14 9 0
B.L.M.
SALT LAKE CITY, UTAH

RECEIVED
Bureau of Land Management
MAY 14 9 0
B.L.M.
SALT LAKE CITY, UTAH

OFFICIAL RECORDS
RECORDED AT THE REQUEST OF
BOOK 266 PAGE 016
Joseph Owens
90 May P 3 29
EUREKA COUNTY, NEVADA
M.M. REBATE/LI. RECORDER
FILE NO. 132209

132209

N.M.C.
594676

B.L.M.
NEVADA STATE OFFICE
SALT LAKE CITY, UTAH

BOOK 266 PAGE 016

BOOK 266 PAGE 250

LODE MINING CLAIM - LOCATION CERTIFICATE

132210

TO WHOM IT MAY CONCERN: Please take notice that a lode mining claim

was located as set forth below:

MM-186

1. Name of this claim is

2. Said claim is situated in Township 18 North, Range 53 East, Section(s) NW 1/4, SW 1/4, 7 from the M.D. Base and Meridian.

3. Said claims were originally located on the 20 day of April 1990, on which date a notice of location was posted.

4. The locator hereby locates and claims 1500 linear feet of this vein or lode, together with 300 linear feet on each side of this vein or lode including all extralateral rights allowed by law. General course of this vein or lode is north-south.

5. Beginning at the discovery monument, at which point this notice is posted, I hereby claim 750 linear feet in a north direction and 750 feet linear feet in a south direction. Location of the discovery monument with reference to a permanent monument is as follows: From the SW corner of Section 6, Township 18 North, Range 53 East, South 2380 feet thence East 900 feet.

7. Claim boundaries are defined and can be readily traced on the ground. Discovery monuments, corners and side centers are marked by 3 1/2" or 4" white P.V.C. pipe 4' in length. All posts contain designated markings. This lode claim is held for all valuable minerals contained therein and it is the express intention of said locator to explore and develop this lode claim.

9. The locator(s) declare that they are citizens of the United States and subject to claim location rights appertaining thereto.

10. Name and address of locator(s),

MERLIN MINING COMPANY
American Towers Plaza
46 West 300 South, Suite 200
Salt Lake City, Utah 84101

RECEIVED
Bureau of Land Management
9 00 MAY 14 9 0

NEVADA STATE OFFICE
RENO, NEVADA

Joseph Owens as Agent for Merlin Mining Company
RECORDING REQUESTED BY

Joseph Owens

WHEN RECORDED MAIL TO

Joseph Owens
1005 West 820 North
Provo, Utah 84601

NMC 594672

COUNTY AND B.L.M. RECORDATION DATA

14.

13.

12.

11. Signature,

NEVADA STATE OFFICE
RENO, NEVADA

N.M.C.
594677

0132210

EUREKA COUNTY, NEVADA
M.M. REBALANCE FEE \$6.25
FILE NO.

Joseph Owens
50 May 1 P329

OFFICIAL RECORDS
RECORDED AT THE REQUEST OF
BOOK 210 PAGE 017

BOOK 210 PAGE 017

BOOK 266 PAGE 251

LODE MINING CLAIM - LOCATION CERTIFICATE

TO WHOM IT MAY CONCERN: Please take notice that a lode mining claim

was located as set forth below:

1. Name of this claim is **MM-187**

2. Said claim is situated in **Township 18 North, Range 53 East, Section(s) N1/4, SW1/4, 7** from the M.D. Base and Meridian.

3. Said claims were originally located on the **20** day of April 1990, on which date a notice of location was posted.

4. The locator hereby locates and claims 1500 linear feet of this vein or lode, together with 300 linear feet on each side of this vein or lode including all extralateral rights allowed by law.

5. Beginning at the discovery monument, at which point this notice is posted, I hereby claim 750 linear feet in a north direction and 750 feet linear feet in a south direction.

6. Location of the discovery monument with reference to a permanent monument is as follows: From the SW corner of Section 6, Township 18 North, Range 53 East, South 2380 feet thence East 300 feet.

7. Claim boundaries are defined and can be readily traced on the ground. Discovery monuments, corners and side centers are marked by 3/4" or 4" white P.V.C. pipe 4' in length. All posts contain designated markings.

8. This lode claim is held for all valuable minerals contained therein and it is the express intention of said locator to explore and develop this lode claim.

9. The locator(s) declare that they are citizens of the United States and subject to claim location rights appertaining thereto.

10. Name and address of locator(s):

MERLIN MINING COMPANY
American Towers Plaza
46 West 300 South, Suite 200
Salt Lake City, Utah 84101

RECEIVED
Bureau of Land Management
NEVADA STATE OFFICE
RENO, NEVADA

9:00 A.M.
MAY 14 90

11. Signature,

Joseph Owens as Agent for Merlin Mining Company
RECORDING REQUESTED BY

Joseph Owens

13. WHEN RECORDED MAIL TO

Joseph Owens
1005 West 820 North
Provo, Utah 84601

NMC 594678

COUNTY AND B.L.M. RECORDATION DATA

OFFICIAL RECORDS
RECORDED AT THE REQUEST OF
BOOK 270 PAGE 018

Joseph Owens
90 May 1 P329

EUREKA COUNTY, NEVADA
MIN. REBATE/LATI. RECORDER
FEE \$7.25
FILE NO.

132211

N.M.C.
594678

NEVADA STATE OFFICE
COMM. 16 PM 3:09

LODE MINING CLAIM - LOCATION CERTIFICATE

132212

TO WHOM IT MAY CONCERN: Please take notice that a lode mining claim

was located as set forth below:

1. Name of this claim is **MM-188**

2. Said claim is situated in, **Township 18 North, Range 53 East, Section(s) $N\frac{1}{4}$ 7** from the M.D. Base and Meridian.

3. Said claims were originally located on the **20** day of April 1990, on which date a notice of location was posted.

4. The locator hereby locates and claims 1500 linear feet of this vein or lode, together with 300 linear feet on each side of this vein or lode including all extralateral rights allowed by law. General course of this vein or lode is north-south.

5. Beginning at the discovery monument, at which point this notice is posted, I hereby claim 750 linear feet in a north direction and 750 feet linear feet in a south direction.

6. Location of the discovery monument with reference to a permanent monument is as follows; From the SW corner of Section 6, Township 18 North, Range 53 East, South 880 feet thence East 300 feet.

7. Claim boundaries are defined and can be readily traced on the ground. Discovery monuments, corners and side centers are marked by $3\frac{1}{2}$ " or 4" white P.V.C. pipe 4' in length. All posts contain designated markings.

8. This lode claim is held for all valuable minerals contained therein and it is the express intention of said locator to explore and develop this lode claim.

9. The locator(s) declare that they are citizens of the United States and subject to claim location rights appertaining thereto.

10. Name and address of locator(s),

MERLIN MINING COMPANY

American Towers Plaza

46 West 300 South, Suite 200

Salt Lake City, Utah 84101

RECEIVED
Bureau of Land Management

9:00 AM
MAY 14 90

NEVADA STATE OFFICE
CARSON, NEVADA

11: Signature,

Joseph Owens as Agent for Merlin Mining Company
RECORDING REQUESTED BY

Joseph Owens

WHEN RECORDED MAIL TO

Joseph Owens

1005 West 820 North
Provo, Utah 84601

NMC 594679

COUNTY AND B.L.M. RECORDATION DATA

132212

EUREKA COUNTY, NEVADA
M.M. REBALCANT, RECORDER
FILE NO. **625**

May 1 P329

OFFICIAL RECORDS
RECORDED AT THE REQUEST OF
BOOK **210** PAGE **019**

Joseph Owens

B.L.M.
NEVADA STATE OFFICE
60:00 PM JUN 3 90

594679

M.M.C.

BOOK 210 PAGE 019

BOOK 266 PAGE 253

LODE MINING CLAIM - LOCATION CERTIFICATE

132213

TO WHOM IT MAY CONCERN: Please take notice that a lode mining claim

was located as set forth below:

1. Name of this claim is MM-189

2. Said claim is situated in, Township 18 North, Range 53 East, Section(s) N1/4 from the M.D. Base and Meridian.

3. Said claims were originally located on the 10 day of April 1990, on which date a notice of location was posted.

4. The locator hereby locates and claims 1500 linear feet of this vein or lode, together with 300 linear feet on each side of this vein or lode including all extralateral rights allowed by law. General course of this vein or lode is north-south.

5. Beginning at the discovery monument, at which point this notice is posted, I hereby claim 750 linear feet in a north direction and 750 feet linear feet in a south direction.

6. Location of the discovery monument with reference to a permanent monument is as follows: From the SW corner of Section 6, Township 18 North, Range 53 East, South 880 feet thence East 900 feet.

7. Claim boundaries are defined and can be readily traced on the ground. Discovery monuments, corners and side centers are marked by 3 1/2" or 4" white P.V.C. pipe 4' in length. All posts contain designated markings.

8. This lode claim is held for all valuable minerals contained therein and it is the express intention of said locator to explore and develop this lode claim.

9. The locator(s) declare that they are citizens of the United States and subject to claim location rights appertaining thereto.

10. Name and address of locator(s),

MERLIN MINING COMPANY
American Towers Plaza
46 West 300 South, Suite 200
Salt Lake City, Utah 84101

RECEIVED
Burr of Land Management

0.00 MAY 14 90
A.M.

NEVADA STATE OFFICE
RECORDS SECTION
CARSON, NEVADA

11. Signature,

Joseph Owens as Agent for Merlin Mining Company
RECORDING REQUESTED BY

Joseph Owens

WHEN RECORDED MAIL TO

Joseph Owens
1005 West 820 North
Provo, Utah 84601

NMC 594680

COUNTY AND B.L.M. RECORDATION DATA

14.

60:30 AM JUN 30 1990
NEVADA STATE OFFICE
RECORDS SECTION
CARSON, NEVADA

N.M.C.
594680

132213

EUREKA COUNTY, NEVADA
M.N. REALESTATE RECORDER
FILE NO. 625

OFFICIAL RECORDS
RECORDED AT THE REQUEST OF
BOOK 210 PAGE 022
Joseph Owens
30 May 1990 P 3:29

BOOK 256 PAGE 254

BOOK 210 PAGE 020

LODE MINING CLAIM - LOCATION CERTIFICATE

132214

TO WHOM IT MAY CONCERN: Please take notice that a lode mining claim

was located as set forth below:

1. Name of this claim is MM-190

2. Said claim is situated in Township 18 North, Range 53 East, Section(s) NW 1/4 7 from the M.D. Base and Meridian.

3. Said claims were originally located on the 10 day of April 1990, on which date a notice of location was posted.

4. The locator hereby locates and claims 1500 linear feet of this vein or lode, together with 300 linear feet on each side of this vein or lode including all extralateral rights allowed by law. General course of this vein or lode is north-south.

5. Beginning at the discovery monument, at which point this notice is posted, I hereby claim 750 linear feet in a north direction and 750 feet linear feet in a south direction.

6. Location of the discovery monument with reference to a permanent monument is as follows: From the SW corner of Section 6, Township 18 North, Range 53 East, South 880 feet thence East 1500 feet.

7. Claim boundaries are defined and can be readily traced on the ground. Discovery monuments, corners and side centers are marked by 3 1/2" or 4" white P.V.C. pipe 4' in length. All posts contain designated markings.

8. This lode claim is held for all valuable minerals contained therein and it is the express intention of said locator to explore and develop this lode claim.

9. The locator(s) declare that they are citizens of the United States and subject to claim location rights appertaining thereto.

10. Name and address of locator(s).

MERLIN MINING COMPANY
 American Towers Plaza
 46 West 300 South, Suite 200
 Salt Lake City, Utah 84101

9:00 A.M.

MAY 14

90

RECEIVED
 Bur. of Land Management

NEVADA STATE OFFICE
 HENO, NEVADA

11. Signature,

Joseph Owens as Agent for Merlin Mining Company
 RECORDING REQUESTED BY

Joseph Owens

WHEN RECORDED MAIL TO

Joseph Owens
 1005 West 820 North
 Provo, Utah 84601

NMC 594681

COUNTY AND B.L.M. RECORDATION DATA

132214

EUREKA COUNTY, NEVADA
 H.M. REBALLEATH, RECORDER
 FILE NO. FEE \$ 2.50

P329

90 May 1
 Joseph Owens

OFFICIAL RECORDS
 RECORDED AT THE REQUEST OF
 BOOK 210 PAGE 021

RECORDED AT THE REQUEST OF
 BOOK 255 PAGE 255

LODE MINING CLAIM - LOCATION CERTIFICATE

132215

TO WHOM IT MAY CONCERN: Please take notice that a lode mining claim

was located as set forth below:

1. Name of this claim is MM-191

2. Said claim is situated in Township 18 North, Range 53 East, Section(s) NW 1/4 from the M.D. Base and Meridian.

3. Said claims were originally located on the 20th day of April 1990, on which date a notice of location was posted.

4. The locator hereby locates and claims 1500 linear feet of this vein or lode, together with 300 linear feet on each side of this vein or lode including all extralateral rights allowed by law. General course of this vein or lode is north-south.

5. Beginning at the discovery monument, at which point this notice is posted, I hereby claim 750 linear feet in a north direction and 750 feet linear feet in a south direction.

6. Location of the discovery monument with reference to a permanent monument is as follows: From the SW corner of Section 6, Township 18 North, Range 53 East, South 880 feet thence East 2100 feet.

7. Claim boundaries are defined and can be readily traced on the ground. Discovery monuments, corners and side centers are marked by 3/4" or 4" white P.V.C. pipe 4' in length. All posts contain designated markings.

8. This lode claim is held for all valuable minerals contained therein and it is the express intention of said locator to explore and develop this lode claim.

9. The locator(s) declare that they are citizens of the United States and subject to claim location rights appertaining thereto.

10. Name and address of locator(s),

RECEIVED
Bureau of Land Management
MAY 14 9 00 A.M.
NEVADA STATE OFFICE
RENO, NEVADA

MERLIN MINING COMPANY
American Towers Plaza
46 West 300 South, Suite 200
Salt Lake City, Utah 84101

11. Signature,

Joseph Owens as Agent for Merlin Mining Company
RECORDING REQUESTED BY

Joseph Owens

13. WHEN RECORDED MAIL TO

Joseph Owens
1005 West 820 North
Provo, Utah 84601

NMC 594682

COUNTY AND B.L.M. RECORDATION DATA

BOOK 266 PAGE 234

OFFICIAL RECORDS
RECORDED AT THE REQUEST OF

Merlin Mining Company
MAR 14 1994 11:26

EUREKA COUNTY, NEVADA
M.M. REBALEATI, RECORDER
FILE NO.

FEES \$ 29.00

151355

BOOK 266 PAGE 256

BOOK 210 PAGE 022

OFFICIAL RECORDS
RECORDED AT THE REQUEST OF
BOOK 210 PAGE 022
Joseph Owens
MAY 1 1990 P329

EUREKA COUNTY, NEVADA
M.M. REBALEATI, RECORDER
FILE NO. 132215

289465

C.V.M.