

BOOK 267 PAGE 412
 OFFICIAL RECORDS
 RECORDED AT THE REQUEST OF

Atlas Precious Metals

'94 APR -5 A 10:36

EUREKA COUNTY, NEVADA
 M.N. REBAL/EA/T.I. RECORDER
 FILE NO.

151986

BOOK 267 PAGE 412

CERTIFICATE OF LOCATION - NEVADA

THE UNDERSIGNED, hereby certifies that ATLAS PRECIOUS METALS INC., by its Agent, the undersigned, does hereby locate the GG 1 Lode Mining Claim on this 26th day of January, 1994, situated in the Unknown Mining District, Eureka County, Nevada.

Said Claim is located in the NW(SW) (Quarter) Section(s) 2(2), Township 22 North, Range 51 East, Mt. Diablo P.M., and is more particularly described as follows, to wit:

Beginning at the northeast corner post No. 1,

Then, 600 feet in a south direction to Post No. 2, marked - GG 1-2
 Then, 1500 feet in a west direction to Post No. 3, marked - GG 1-3
 Then, 600 feet in a north direction to Post No. 4, marked - GG 1-4
 Then, 1500 feet in an east direction to Post No. 1, marked - GG 1-1

the point of beginning and all posts being 2" X 2" X 4" wood posts.

The number of linear feet claimed in length along the course of the vein from the point of discovery is 1490 feet in an east direction and 10 feet in a west direction, together with 300 feet on each side of the center of the vein or lode for the entire length of the claim.

The general course of the vein or lode is east and west.

To the this Claim to the Public Survey, begin at the northeast corner, Section 27, Township 23 North, Range 51 East, Mt. Diablo P.M., and bear east, 2200 feet and south, 13300 feet to the northeast corner of this Claim.

The work of location consisted of making the maps as provided in NRS 517.040.


Dated February 17 A.D., 1994, and filed in duplicate.

Atlas Precious Metals Inc.
 370 Seventeenth Street, Suite 3150
 Denver, Colorado 80202-5631

By Robert W. Schliching
 Its Agent - Locator -


STATE OF WYOMING
)
) ss.
)
 COUNTY OF FREMONT

Sworn to and acknowledged before me this 18th day of February, 1994, by Robert W. Schliching as Agent for Atlas Precious Metals Inc.



My Commission Expires: November 30, 1996

Connie A. Tilghman
 Notary



151986

151987

4	1
3	2

4	1
3	2

CERTIFICATE OF LOCATION - NEVADA

THE UNDERSIGNED, hereby certifies that ATLAS PRECIOUS METALS INC., by its Agent, the undersigned, does hereby locate the GG 2 Lode Mining Claim on this 26th day of January, 1994, situated in the Unknown Mining District, Eureka County, Nevada.

Said Claim is located in the NE(NW) (Quarter) Section(s) 3(2), Township 22 North, Range 51 East, Mt. Diablo P.M., and is more particularly described as follows, to wit:

Beginning at the northeast corner post No. 1,

Thence, 600 feet in a south direction to Post No. 2, marked - GG 2-2
Thence, 1500 feet in a west direction to Post No. 3, marked - GG 2-3
Thence, 600 feet in a north direction to Post No. 4, marked - GG 2-4
Thence, 1500 feet in an east direction to Post No. 1, marked - GG 2-1

the point of beginning and all posts being 2" X 2" X 4" wood posts.

The number of linear feet claimed in length along the course of the vein from the point of discovery is 10 feet in an east direction and 1490 feet in a west direction, together with 300 feet on each side of the center of the vein or lode for the entire length of the claim.

The general course of the vein or lode is east and west.

To this Claim to the Public Survey, begin at the northeast corner, Section 27, Township 23 North, Range 51 East, Mt. Diablo P.M., and bear east, 700 feet and south, 12700 feet to the northeast corner of this Claim.

The work of location consisted of making the maps as provided in NRS 517.040.

Dated February 17 A.D., 1994, and filed in duplicate.

Atlas Precious Metals Inc.
370 Seventeenth Street, Suite 3150
Denver, Colorado 80202-5631

By Robert W. Schlichting
Its Agent - Locator -

STATE OF WYOMING
COUNTY OF FREMONT

Sworn to and acknowledged before me this 18th day of February, 1994, by Robert W. Schlichting as Agent for Atlas Precious Metals Inc.

Charles A. Johnson
Notary

My Commission Expires: November 30, 1996

151987

EUREKA COUNTY, NEVADA
M.N. REBATEATI, RECORDER
FILE NO. FEE \$9.50

'94 APR -5 A 10:36

Atlas Precious Metals

BOOK 267 PAGE 413
OFFICIAL RECORDS
RECORDED AT THE REQUEST OF

Atlas Precious Metals
 '94 APR -5 AIO:36

EUREKA COUNTY, NEVADA
 M.N. REBALEATI, RECORDER
 FILE NO. FEE \$950

BOOK 267 PAGE 414

151988

CERTIFICATE OF LOCATION - NEVADA

THE UNDERSIGNED, hereby certifies that ATLAS PRECIOUS METALS INC., by its Agent, the undersigned, does hereby locate the GG 3 Lode Mining Claim on this 26th day of January, 1994, situated in the Unknown Mining District, Eureka County, Nevada.

Said Claim is located in the NW (Quarter) Section 2, Township 22 North, Range 51 East, Mt. Diablo P.M., and is more particularly described as follows, to wit:

Beginning at the northeast corner post No. 1,

Then, 600 feet in a south direction to Post No. 2, marked - GG 3-2
 Then, 1500 feet in a west direction to Post No. 3, marked - GG 3-3
 Then, 600 feet in a north direction to Post No. 4, marked - GG 3-4
 Then, 1500 feet in an east direction to Post No. 1, marked - GG 3-1

the point of beginning and all posts being 2" X 2" X 4' wood posts.

The number of linear feet claimed in length along the course of the vein from the point of discovery is 1490 feet in an east direction and 10 feet in a west direction, together with 300 feet on each side of the center of the vein or lode for the entire length of the claim.

The general course of the vein or lode is east and west.

To the this Claim to the Public Survey, begin at the northeast corner, Section 27, Township 23 North, Range 51 East, Mt. Diablo P.M., and bear east, 2200 feet and south, 12700 feet to the northeast corner of this Claim.

The work of location consisted of making the maps as provided in NRS 517.040.

Dated February 17 A.D., 1994, and filed in duplicate.

Atlas Precious Metals Inc.
 370 Seventeenth Street, Suite 3150
 Denver, Colorado 80202-5631


By Robert W. Schliching
 Its Agent - Locator -

STATE OF WYOMING

COUNTY OF FREMONT

)
) ss.
)

Sworn to and acknowledged before me this 18th day of February, 1994, by Robert W. Schliching as Agent for Atlas Precious Metals Inc.



Connie A. Tilghman
 Notary

My Commission Expires: November 30, 1996

4	1
3	2

4	1
3	2

151988

BOOK 267 PAGE 4/5
 OFFICIAL RECORDS
 RECORDED AT THE REQUEST OF
Atlas Precious Metals
 '94 APR -5 AIO :36

EUREKA COUNTY, NEVADA
 M.M. REBALEATI, RECORDER
 FILE NO. **151989**
 FEES \$ 9.50

BOOK 267 PAGE 4 15

CERTIFICATE OF LOCATION - NEVADA

THE UNDERSIGNED, hereby certifies that ATLAS PRECIOUS METALS INC., by its Agent, the undersigned, does hereby locate the GG 4 Lode Mining Claim on this 26th day of January, 1994, situated in the Unknown Mining District, Eureka County, Nevada.

Said Claim is located in the NE(NW) (Quarter) Section(s) 3(2), Township 22 North, Range 51 East, Mt. Diablo P.M., and is more particularly described as follows, to wit:

Beginning at the northeast corner post No. 1,

Then, 600 feet in a south direction to Post No. 2, marked - GG 4-2
 Then, 1500 feet in a west direction to Post No. 3, marked - GG 4-3
 Then, 600 feet in a north direction to Post No. 4, marked - GG 4-4
 Then, 1500 feet in an east direction to Post No. 1, marked - GG 4-1

the point of beginning and all posts being 2" X 2" X 4' wood posts.

The number of linear feet claimed in length along the course of the vein from the point of discovery is 10 feet in an east direction and 1490 feet in a west direction, together with 300 feet on each side of the center of the vein or lode for the entire length of the claim.

The general course of the vein or lode is east and west.

To this Claim to the Public Survey, begin at the northeast corner, Section 27, Township 23 North, Range 51 East, Mt. Diablo P.M., and bear east, 700 feet and south, 12100 feet to the northeast corner of this Claim.

The work of location consisted of making the maps as provided in NRS 517.040.


Dated February 17 A.D., 1994, and filed in duplicate.

Atlas Precious Metals Inc.
 370 Seventeenth Street, Suite 3150
 Denver, Colorado 80202-5631

By *Robert W. Schliching*
 Its Agent - Locator -

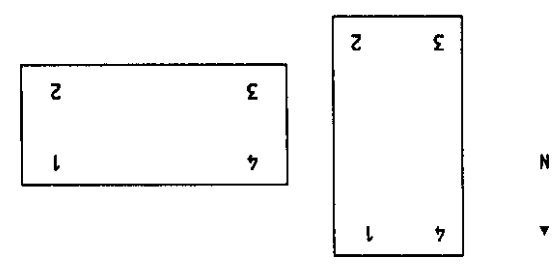
STATE OF WYOMING

COUNTY OF FREMONT



Connie A. Tilghman
 Notary

Sworn to and acknowledged before me this 18th day of February, 1994, by Robert W. Schliching as Agent for Atlas Precious Metals Inc.
 My Commission Expires: November 30, 1996



151989

BOOK 267 PAGE 416
OFFICIAL RECORDS
RECORDED AT THE REQUEST OF
Atlas Precious Metals
'94 APR -5 AIO :36

EUREKA COUNTY, NEVADA
M.M. REBALCATH, RECORDER
FILE NO.

151990

CERTIFICATE OF LOCATION - NEVADA

THE UNDERSIGNED, hereby certifies that ATLAS PRECIOUS METALS INC., by its Agent, the undersigned, does hereby locate the GG 5 Lode Mining Claim on this 26th day of January, 1994, situated in the Unknown Mining District, Eureka County, Nevada.

Said Claim is located in the NW (Quarter) Section 2, Township 22 North, Range 51 East, Mt. Diablo P.M., and is more particularly described as follows, to wit:

Beginning at the northeast corner post No. 1,

Then, 600 feet in a south direction to Post No. 2, marked - GG 5-2
Then, 1500 feet in a west direction to Post No. 3, marked - GG 5-3
Then, 600 feet in a north direction to Post No. 4, marked - GG 5-4
Then, 1500 feet in an east direction to Post No. 1, marked - GG 5-1

the point of beginning and all posts being 2" X 2" X 4' wood posts.

The number of linear feet claimed in length along the course of the vein from the point of discovery is 1490 feet in an east direction and 10 feet in a west direction, together with 300 feet on each side of the center of the vein or lode for the entire length of the claim.

The general course of the vein or lode is east and west.

To this Claim to the Public Survey, begin at the northeast corner, Section 27, Township 23 North, Range 51 East, Mt. Diablo P.M., and bear east, 2200 feet and south, 12100 feet to the northeast corner of this Claim.

The work of location consisted of making the maps as provided in NRS 517.040.

Dated February 17 A.D., 1994, and filed in duplicate.

Atlas Precious Metals Inc.
370 Seventeenth Street, Suite 3150
Denver, Colorado 80202-5631


By Robert W. Schlichting
Its Agent - Locator -

STATE OF WYOMING

)
) ss.
)

COUNTY OF FREMONT

Sworn to and acknowledged before me this 18th day of February, 1994, by Robert W. Schlichting as Agent for Atlas Precious Metals Inc.



My Commission Expires: November 30, 1996

Connie A. Tilghman
Notary

4	1
3	2

4	1
3	2

151990

BOOK 267 PAGE 417
OFFICIAL RECORDS
RECORDED AT THE REQUEST OF

Atlas Precious Metals
'94 APR -5 AIO :36

EUREKA COUNTY, NEVADA
M.N. REBALEATI, RECORDER
FILE NO. FEE \$9.50
151991

CERTIFICATE OF LOCATION - NEVADA

THE UNDERSIGNED, hereby certifies that ATLAS PRECIOUS METALS INC., by its Agent, the undersigned, does hereby locate the GG 6 Lode Mining Claim on this 26th day of January, 1994, situated in the Unknown Mining District, Eureka County, Nevada.

Said Claim is located in the NE(NW) (Quarter) Section(s) 3(2), Township 22 North, Range 51 East, Mt. Diablo P.M., and is more particularly described as follows, to wit:

Beginning at the northeast corner post No. 1,

Then, 600 feet in a south direction to Post No. 2, marked - GG 6 -2
Then, 1500 feet in a west direction to Post No. 3, marked - GG 6 -3
Then, 600 feet in a north direction to Post No. 4, marked - GG 6 -4
Then, 1500 feet in an east direction to Post No. 1, marked - GG 6 -1

the point of beginning and all posts being 2" X 2" X 4' wood posts.

The number of linear feet claimed in length along the course of the vein from the point of discovery is 10 feet in an east direction and 1490 feet in a west direction, together with 300 feet on each side of the center of the vein or lode for the entire length of the claim.

The general course of the vein or lode is east and west.

To this Claim to the Public Survey, begin at the northeast corner, Section 27, Township 23 North, Range 51 East, Mt. Diablo P.M., and bear east, 700 feet and south, 11500 feet to the northeast corner of this Claim.

The work of location consisted of making the maps as provided in NRS 517.040.

Dated February 17 A.D., 1994, and filed in duplicate.

Atlas Precious Metals Inc.
370 Seventeenth Street, Suite 3150
Denver, Colorado 80202-5631


By Robert W. Schliching
Its Agent - Locator -

STATE OF WYOMING

COUNTY OF FREMONT

)
) ss.
)

Sworn to and acknowledged before me this 18th day of February, 1994, by Robert W. Schliching as Agent for Atlas Precious Metals Inc.



My Commission Expires: November 30, 1996

Connie A. Tilghman
Notary

151991

4	1
3	2

4	1
3	2

N

▲

Atlas Precious Metals


'94 APR -5 AIO:36

EUREKA COUNTY, NEVADA
 M.N. REBALEATI, RECORDER
 FILE NO. FEE \$950

151992

Sworn to and acknowledged before me this 18th day of February, 1994, by Robert W. Schlichting as Agent for Atlas Precious Metals Inc.

Robert W. Schlichting
 Notary



My Commission Expires: November 30, 1996

STATE OF WYOMING)
 COUNTY OF FREMONT)
) ss.
)

By *Robert W. Schlichting*
 His Agent - Locator -

Atlas Precious Metals Inc.
 370 Seventeenth Street, Suite 3150
 Denver, Colorado 80202-5631

Dated February 17 A.D., 1994, and filed in duplicate.

The work of location consisted of making the maps as provided in NRS 517.040.

To this Claim to the Public Survey, begin at the northeast corner, Section 27, Township 23 North, Range 51 East, Mt. Diablo P.M., and bear east, 2200 feet and south, 11500 feet to the northeast corner of this Claim.

The general course of the vein or lode is east and west.

The number of linear feet claimed in length along the course of the vein from the point of discovery is 1490 feet in an east direction and 10 feet in a west direction, together with 300 feet on each side of the center of the vein or lode for the entire length of the claim.

the point of beginning and all posts being 2" X 2" X 4' wood posts.

Then, 600 feet in a south direction to Post No. 2, marked - GG 7-2
 Then, 1500 feet in a west direction to Post No. 3, marked - GG 7-3
 Then, 600 feet in a north direction to Post No. 4, marked - GG 7-4
 Then, 1500 feet in an east direction to Post No. 1, marked - GG 7-1


Beginning at the northeast corner post No. 1,

Said Claim is located in the NW (Quarter) Section 2, Township 22 North, Range 51 East, Mt. Diablo P.M., and is more particularly described as follows, to wit:

THE UNDERSIGNED, hereby certifies that ATLAS PRECIOUS METALS INC., by its Agent, the undersigned, Mining District, Eureka County, Nevada, does hereby locate the GG 7 Lode Mining Claim on this 26th day of January, 1994, situated in the Unknown

CERTIFICATE OF LOCATION - NEVADA

151992



N

BOOK 267 PAGE 419
OFFICIAL RECORDS
RECORDED AT THE REQUEST OF


Atlas Precious Metals

'94 APR -5 AIO:36

EUREKA COUNTY, NEVADA
M.N. REBALEATI, RECORDER
FILE NO.

151993

Connie A. Tilghman
Notary



My Commission Expires: November 30, 1996

Sworn to and acknowledged before me this 18th day of February, 1994, by Robert W. Schlichting as Agent for Atlas Precious Metals Inc.

COUNTY OF FREMONT)

) ss.

STATE OF WYOMING)

By *Robert W. Schlichting*
Its Agent - Locator -

Atlas Precious Metals Inc.
370 Seventeenth Street, Suite 3150
Denver, Colorado 80202-5631

Dated February 17 A.D., 1994, and filed in duplicate.

The work of location consisted of making the maps as provided in NRS 517.040.

To this Claim to the Public Survey, begin at the northeast corner, Section 27, Township 23 North, Range 51 East, Mt. Diablo P.M., and bear east, 700 feet and south, 10900 feet to the northeast corner of this Claim.

The general course of the vein or lode is east and west.

The number of linear feet claimed in length along the course of the vein from the point of discovery is 10 feet in an east direction and 1490 feet in a west direction, together with 300 feet on each side of the center of the vein or lode for the entire length of the claim.

the point of beginning and all posts being 2" X 2" X 4' wood posts.

Then, 600 feet in a south direction to Post No. 2, marked - GG 8-2
Then, 1500 feet in a west direction to Post No. 3, marked - GG 8-3
Then, 600 feet in a north direction to Post No. 4, marked - GG 8-4
Then, 1500 feet in an east direction to Post No. 1, marked - GG 8-1

Beginning at the northeast corner post No. 1,

Said Claim is located in the NE(NW) (Quarter) Section(s) 3(2), Township 22 North, Range 51 East, Mt. Diablo P.M., and is more particularly described as follows, to wit:

THE UNDERSIGNED, hereby certifies that ATLAS PRECIOUS METALS INC., by its Agent, the undersigned, does hereby locate the GG 8 Lode Mining Claim on this 26th day of January, 1994, situated in the Unknown Mining District, Eureka County, Nevada.

CERTIFICATE OF LOCATION - NEVADA

151993

3	4
2	1

3	4
2	1

N

BOOK 267 PAGE 420
OFFICIAL RECORDS
RECORDED AT THE REQUEST OF


Atlas Precious Metals
'94 APR -5 AIO:36

EUREKA COUNTY, NEVADA
M.N. REBALCATE, RECORDER
FILE NO.

151994

BOOK 267 PAGE 420

Connie A. Tilghman
Notary



My Commission Expires: November 30, 1996

Sworn to and acknowledged before me this 18th day of February, 1994, by Robert W. Schliching as Agent for Atlas Precious Metals Inc.

STATE OF WYOMING
COUNTY OF FREMONT

By *Robert W. Schliching*
Atlas Precious Metals Inc.
370 Seventeenth Street, Suite 3150
Denver, Colorado 80202-5631
Its Agent - Locator -

Dated February 17 A.D., 1994, and filed in duplicate.

The work of location consisted of making the maps as provided in NRS 517.040. To the this Claim to the Public Survey, begin at the northeast corner, Section 27, Township 23 North, Range 51 East, Mt. Diablo P.M., and bear east, 2200 feet and south, 10900 feet to the northeast corner of this Claim.

The general course of the vein or lode is east and west. The number of linear feet claimed in length along the course of the vein from the point of discovery center of the vein or lode for the entire length of the claim. is 1490 feet in an east direction and 10 feet in a west direction, together with 300 feet on each side of the

the point of beginning and all posts being 2" X 2" X 4' wood posts.

Then, 600 feet in a south direction to Post No. 2, marked - GG 9-2
Then, 1500 feet in a west direction to Post No. 3, marked - GG 9-3
Then, 600 feet in a north direction to Post No. 4, marked - GG 9-4
Then, 1500 feet in an east direction to Post No. 1, marked - GG 9-1

Beginning at the northeast corner post No. 1,

Said Claim is located in the NW (Quarter) Section 2, Township 22 North, Range 51 East, Mt. Diablo P.M., and is more particularly described as follows, to wit:
THE UNDERSIGNED, hereby certifies that ATLAS PRECIOUS METALS INC., by its Agent, the undersigned, does hereby locate the GG 9 Lode Mining Claim on this 26th day of January, 1994, situated in the Unknown Mining District, Eureka County, Nevada.

CERTIFICATE OF LOCATION - NEVADA

151994

3	4
2	1

3	4
2	1

N


BOOK 267 PAGE 421
OFFICIAL RECORDS
RECORDED AT THE REQUEST OF
Atlas Precious Metals
'94 APR -5 AMO :36

EUREKA COUNTY, NEVADA
M.N. REBALEATI, RECORDER
FILE NO. 151995

Sworn to and acknowledged before me this 18th day of February, 1994, by Robert W. Schlichting as Agent for Atlas Precious Metals Inc.

Connie A. Tilghman
Notary

My Commission Expires: November 30, 1996



STATE OF WYOMING
COUNTY OF FREMONT
)
) ss.
)

By *Robert W. Schlichting*
Its Agent - Locator -

Atlas Precious Metals Inc.
370 Seventeenth Street, Suite 3150
Denver, Colorado 80202-5631

Dated February 17 A.D., 1994, and filed in duplicate.

The work of location consisted of making the maps as provided in NRS 517.040.

To this Claim to the Public Survey, begin at the northeast corner, Section 27, Township 23 North, Range 51 East, Mt. Diablo P.M., and bear east, 700 feet and south, 10300 feet to the northeast corner of this Claim.

The general course of the vein or lode is east and west.

The number of linear feet claimed in length along the course of the vein from the point of discovery is 1490 feet in an east direction and 10 feet in a west direction, together with 300 feet on each side of the center of the vein or lode for the entire length of the claim.

the point of beginning and all posts being 2" X 2" X 4' wood posts.

Then, 600 feet in a south direction to Post No. 2, marked - GG 10-2
Then, 1500 feet in a west direction to Post No. 3, marked - GG 10-3
Then, 600 feet in a north direction to Post No. 4, marked - GG 10-4
Then, 1500 feet in an east direction to Post No. 1, marked - GG 10-1

Beginning at the northeast corner post No. 1,

Said Claim is located in the NE(NW)(SE)(SW) (Quarter) Section(s) 3(2)(34)(35), Township(s) 22(22)(23)(23) North, Range 51 East, Mt. Diablo P.M., and is more particularly described as follows, to wit:

THE UNDERSIGNED, hereby certifies that ATLAS PRECIOUS METALS INC., by its Agent, the undersigned, does hereby locate the GG 10 Lode Mining Claim on this 25th day of January, 1994, situated in the Unknown Mining District, Eureka County, Nevada.

CERTIFICATE OF LOCATION - NEVADA

151995



BOOK 267 PAGE 422
OFFICIAL RECORDS
RECORDED AT THE REQUEST OF
Atlas Precious Metals
'94 APR -5 AIO :36
EUREKA COUNTY, NEVADA
M.N. REBALEATI, RECORDER
FILE NO. 151996

CERTIFICATE OF LOCATION - NEVADA

THE UNDERSIGNED, hereby certifies that ATLAS PRECIOUS METALS INC., by its Agent, the undersigned, does hereby locate the GG 11 Lode Mining Claim on this 26th day of January, 1994, situated in the Unknown Mining District, Eureka County, Nevada.

Said Claim is located in the NW(SW) (Quarter) Section(s) 2(35), Township(s) 22(23) North, Range 51 East, Mt. Diablo P.M., and is more particularly described as follows, to wit:

Beginning at the northeast corner post No. 1,

Then, 600 feet in a south direction to Post No. 2, marked - GG 11-2
Then, 1500 feet in a west direction to Post No. 3, marked - GG 11-3
Then, 600 feet in a north direction to Post No. 4, marked - GG 11-4
Then, 1500 feet in an east direction to Post No. 1, marked - GG 11-1

the point of beginning and all posts being 2" X 2" X 4' wood posts.

The number of linear feet claimed in length along the course of the vein from the point of discovery is 1490 feet in an east direction and 10 feet in a west direction, together with 300 feet on each side of the center of the vein or lode for the entire length of the claim.

The general course of the vein or lode is east and west.

To this Claim to the Public Survey, begin at the northeast corner, Section 27, Township 23 North, Range 51 East, Mt. Diablo P.M., and bear east, 2200 feet and south, 10300 feet to the northeast corner of this Claim.

The work of location consisted of making the maps as provided in NRS 517.040.


Dated February 17 A.D., 1994, and filed in duplicate.

Atlas Precious Metals Inc.
370 Seventeenth Street, Suite 3150
Denver, Colorado 80202-5631

By *Robert W. Schlichting*
Its Agent - Locator -

STATE OF WYOMING


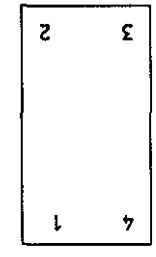
COUNTY OF FREMONT



My Commission Expires: November 30, 1996

Sworn to and acknowledged before me this 18th day of February, 1994, by Robert W. Schlichting as Agent for Atlas Precious Metals Inc.

Connie A. Tilghman
Notary




151996

BOOK 267 PAGE 423
OFFICIAL RECORDS
RECORDED AT THE REQUEST OF
Atlas Precious Metals
'94 APR -5 AIO :36

EUREKA COUNTY, NEVADA
M.N. REBALEATI, RECORDER
FILE NO. **151997**

Robert W. Schlichting
Notary



Sworn to and acknowledged before me this 18th day of February, 1994, by Robert W. Schlichting as Agent for Atlas Precious Metals Inc.

STATE OF WYOMING)
COUNTY OF FREMONT)
ss.)

By *Robert W. Schlichting*
Atlas Precious Metals Inc.
370 Seventeenth Street, Suite 3150
Denver, Colorado 80202-5631
Its Agent - Locator -

Dated February 17 A.D., 1994, and filed in duplicate.

The work of location consisted of making the maps as provided in NRS 517.040.

To tie this Claim to the Public Survey, begin at the northeast corner, Section 27, Township 23 North, Range 51 East, Mt. Diablo P.M., and bear east, 700 feet and south, 9700 feet to the northeast corner of this Claim.

The general course of the vein or lode is east and west.

The number of linear feet claimed in length along the course of the vein from the point of discovery is 1490 feet in an east direction and 10 feet in a west direction, together with 300 feet on each side of the center of the vein or lode for the entire length of the claim.

the point of beginning and all posts being 2" X 2" X 4' wood posts.

Then, 600 feet in a south direction to Post No. 2, marked - GG 12-2
Then, 1500 feet in a west direction to Post No. 3, marked - GG 12-3
Then, 600 feet in a north direction to Post No. 4, marked - GG 12-4
Then, 1500 feet in an east direction to Post No. 1, marked - GG 12-1

Beginning at the northeast corner post No. 1,

Said Claim is located in the SE(SW) (Quarter) Section(s) 34(35), Township 23 North, Range 51 East, Mt. Diablo P.M., and is more particularly described as follows, to wit:

THE UNDERSIGNED, hereby certifies that ATLAS PRECIOUS METALS INC., by its Agent, the undersigned, does hereby locate the GG 12 Lode Mining Claim on this 25th day of January, 1994, situated in the Unknown Mining District, Eureka County, Nevada.

CERTIFICATE OF LOCATION - NEVADA

151997



N
▲

CERTIFICATE OF LOCATION - NEVADA

THE UNDERSIGNED, hereby certifies that ATLAS PRECIOUS METALS INC., by its Agent, the undersigned, Mining District, Eureka County, Nevada, does hereby locate the GG 13 Lode Mining Claim on this 26th day of January, 1994, situated in the Unknown

Said Claim is located in the SW (Quarter) Section 35, Township 23 North, Range 51 East, Mt. Diablo P.M., and is more particularly described as follows, to wit:

Beginning at the northeast corner post No. 1,

Then, 600 feet in a south direction to Post No. 2, marked - GG 13 - 2
 Then, 1500 feet in a west direction to Post No. 3, marked - GG 13 - 3
 Then, 600 feet in a north direction to Post No. 4, marked - GG 13 - 4
 Then, 1500 feet in an east direction to Post No. 1, marked - GG 13 - 1

the point of beginning and all posts being 2" X 2" X 4' wood posts.

The number of linear feet claimed in length along the course of the vein from the point of discovery is 1490 feet in an east direction and 10 feet in a west direction, together with 300 feet on each side of the center of the vein or lode for the entire length of the claim.

The general course of the vein or lode is east and west.

To the this Claim to the Public Survey, begin at the northeast corner, Section 27, Township 23 North, Range 51 East, Mt. Diablo P.M., and bear east, 2200 feet and south, 9700 feet to the northeast corner of this Claim.

The work of location consisted of making the maps as provided in NRS 517.040.


Dated February 17 A.D., 1994, and filed in duplicate.

Atlas Precious Metals Inc.
 370 Seventeenth Street, Suite 3150
 Denver, Colorado 80202-5631

By Robert W. Schlichting
 His Agent - Locator -

STATE OF WYOMING
)
) ss.
)
 COUNTY OF FREMONT

Sworn to and acknowledged before me this 18th day of February, 1994, by Robert W. Schlichting as Agent for Atlas Precious Metals Inc.



My Commission Expires: November 30, 1996

Connie A. Tilghman
 Notary

BOOK 267 PAGE 424
 OFFICIAL RECORDS
 RECORDED AT THE REQUEST OF


Atlas Precious Metals

'94 APR -5 AIO :36

EUREKA COUNTY, NEVADA
 M.N. REBALEATI, RECORDER
 FILE NO. FEE \$9.50

151998

151998



N

▲


BOOK 267 PAGE 425
OFFICIAL RECORDS
RECORDED AT THE REQUEST OF
Atlas Precious Metals
'94 APR -5 AMO :36

EUREKA COUNTY, NEVADA
M.N. REBALEATI, RECORDER
FILE NO. 151939

151939

Connie A. Tilghman
Notary

My Commission Expires: November 30, 1996



Sworn to and acknowledged before me this 18th day of February, 1994, by Robert W. Schlichting as Agent for Atlas Precious Metals Inc.

STATE OF WYOMING
COUNTY OF FREMONT

By *Robert W. Schlichting*
Its Agent - Locator -

Atlas Precious Metals Inc.
370 Seventeenth Street, Suite 3150
Denver, Colorado 80202-5631

Dated February 17 A.D., 1994, and filed in duplicate.

The work of location consisted of making the maps as provided in NRS 517.040. To the this Claim to the Public Survey, begin at the northeast corner, Section 27, Township 23 North, Range 51 East, Mt. Diablo P.M., and bear east, 700 feet and south, 9100 feet to the northeast corner of this Claim. The general course of the vein or lode is east and west.

The number of linear feet claimed in length along the course of the vein from the point of discovery is 1490 feet in an east direction and 10 feet in a west direction, together with 300 feet on each side of the center of the vein or lode for the entire length of the claim.

Then, 600 feet in a south direction to Post No. 2, marked - GG 14-2
Then, 1500 feet in a west direction to Post No. 3, marked - GG 14-3
Then, 600 feet in a north direction to Post No. 4, marked - GG 14-4
Then, 1500 feet in an east direction to Post No. 1, marked - GG 14-1

Beginning at the northeast corner post No. 1,

Said Claim is located in the SE(SW) (Quarter) Section(s) 34(35), Township 23 North, Range 51 East, Mt. Diablo P.M., and is more particularly described as follows, to wit:
Mining District, Eureka County, Nevada.
THE UNDERSIGNED, hereby certifies that ATLAS PRECIOUS METALS INC., by its Agent, the undersigned, does hereby locate the GG 14 Lode Mining Claim on this 25th day of January, 1994, situated in the Unknown

CERTIFICATE OF LOCATION - NEVADA



151939

BOOK 267 PAGE 426
 OFFICIAL RECORDS
 RECORDED AT THE REQUEST OF
Atlas Precious Metals
 '94 APR -5 AID :36

EUREKA COUNTY, NEVADA
 M.N. REBALEATI, RECORDER
 FILE NO. 152000
 FEE \$ 9.50

BOOK 267 PAGE 426

THE UNDERSIGNED, hereby certifies that ATLAS PRECIOUS METALS INC., by its Agent, the undersigned, does hereby locate the GG 15 Lode Mining Claim on this 26th day of January, 1994, situated in the Unknown Mining District, Eureka County, Nevada.

Said Claim is located in the SW (Quarter) Section 35, Township 23 North, Range 51 East, Mt. Diablo P.M., and is more particularly described as follows, to wit:

Beginning at the northeast corner post No. 1,

Then, 600 feet in a south direction to Post No. 2, marked - GG 15-2
 Then, 1500 feet in a west direction to Post No. 3, marked - GG 15-3
 Then, 600 feet in a north direction to Post No. 4, marked - GG 15-4
 Then, 1500 feet in an east direction to Post No. 1, marked - GG 15-1

the point of beginning and all posts being 2" X 2" X 4' wood posts.

The number of linear feet claimed in length along the course of the vein from the point of discovery is 1490 feet in an east direction and 10 feet in a west direction, together with 300 feet on each side of the center of the vein or lode for the entire length of the claim.

The general course of the vein or lode is east and west.

To tie this Claim to the Public Survey, begin at the northeast corner, Section 27, Township 23 North, Range 51 East, Mt. Diablo P.M., and bear east, 2200 feet and south, 9100 feet to the northeast corner of this Claim.

The work of location consisted of making the maps as provided in NRS 517.040.

Dated February 17 A.D., 1994, and filed in duplicate.


Atlas Precious Metals Inc.
 370 Seventeenth Street, Suite 3150
 Denver, Colorado 80202-5631

By Robert W. Schliching
 Its Agent - Locator -

STATE OF WYOMING

COUNTY OF FREMONT

Sworn to and acknowledged before me this 18th day of February, 1994, by Robert W. Schliching as Agent for Atlas Precious Metals Inc.



My Commission Expires: November 30, 1996

Connie A. Tilghman
 Notary

CERTIFICATE OF LOCATION - NEVADA

4	1
3	2

4	1
3	2

152000


BOOK 267 PAGE 427
 OFFICIAL RECORDS
 RECORDED AT THE REQUEST OF
 Atlas Precious Metals
 '94 APR -5 AIO :36

EUREKA COUNTY, NEVADA
 M.N. REBALEATI, RECORDER
 FILE NO. 152001
 FEE \$ 950

BOOK 267 PAGE 427

Connie A. Thighman
 Notary

My Commission Expires: November 30, 1996



Sworn to and acknowledged before me this 18th day of February, 1994, by Robert W. Schlichting as Agent for Atlas Precious Metals Inc.

STATE OF WYOMING
 COUNTY OF FREMONT
)
) ss.
)

By *Robert W. Schlichting*
 His Agent - - Locator -

Atlas Precious Metals Inc.
 370 Seventeenth Street, Suite 3150
 Denver, Colorado 80202-5631

Dated February 17 A.D., 1994, and filed in duplicate.

The work of location consisted of making the maps as provided in NRS 517.040.
 To this Claim to the Public Survey, begin at the northeast corner, Section 22, Township 23 North, Range 51 East, Mt. Diablo P.M., and bear east, 700 feet and south, 8500 feet to the northeast corner of this Claim.

The general course of the vein or lode is east and west.
 The number of linear feet claimed in length along the course of the vein from the point of discovery is 1490 feet in an east direction and 10 feet in a west direction, together with 300 feet on each side of the center of the vein or lode for the entire length of the claim.
 the point of beginning and all posts being 2" X 2" X 4' wood posts.



Then, 600 feet in a south direction to Post No. 2, marked - GG 16-2
 Then, 1500 feet in a west direction to Post No. 3, marked - GG 16-3
 Then, 600 feet in a north direction to Post No. 4, marked - GG 16-4
 Then, 1500 feet in an east direction to Post No. 1, marked - GG 16-1

Beginning at the northeast corner post No. 1,

Said Claim is located in the SE(SW) (Quarter) Section(s) 34(35), Township 23 North, Range 51 East, Mt. Diablo P.M., and is more particularly described as follows, to wit:

THE UNDERSIGNED, hereby certifies that ATLAS PRECIOUS METALS INC., by its Agent, the undersigned, does hereby locate the GG 16 Lode Mining Claim on this 25th day of January, 1994, situated in the Unknown Mining District, Eureka County, Nevada.

CERTIFICATE OF LOCATION - NEVADA



152001


BOOK 267 PAGE 428
OFFICIAL RECORDS
RECORDED AT THE REQUEST OF

Atlas Precious Metals
'94 APR -5 AIO:37

EUREKA COUNTY, NEVADA
M.N. REBALEATI, RECORDER
FILE NO. 152002

152002

Connie A. Tilghman
Notary



Sworn to and acknowledged before me this 18th day of February, 1994, by Robert W. Schlichting as Agent for Atlas Precious Metals Inc.

STATE OF WYOMING
COUNTY OF FREMONT

By *Robert W. Schlichting*
Its Agent - Locator -

Atlas Precious Metals Inc.
370 Seventeenth Street, Suite 3150
Denver, Colorado 80202-5631

Dated February 17 A.D., 1994, and filed in duplicate.

The work of location consisted of making the maps as provided in NRS 517.040.

To the this Claim to the Public Survey, begin at the northeast corner, Section 27, Township 23 North, Range 51 East, Mt. Diablo P.M., and bear east, 2200 feet and south, 8500 feet to the northeast corner of this Claim.

The general course of the vein or lode is east and west.

The number of linear feet claimed in length along the course of the vein from the point of discovery is 1490 feet in an east direction and 10 feet in a west direction, together with 300 feet on each side of the center of the vein or lode for the entire length of the claim.

the point of beginning and all posts being 2" X 2" X 4' wood posts.

Then, 600 feet in a south direction to Post No. 2, marked - GG 17-2
Then, 1500 feet in a west direction to Post No. 3, marked - GG 17-3
Then, 600 feet in a north direction to Post No. 4, marked - GG 17-4
Then, 1500 feet in an east direction to Post No. 1, marked - GG 17-1

Beginning at the northeast corner post No. 1,

Said Claim is located in the SW (Quarter) Section 35, Township 23 North, Range 51 East, Mt. Diablo P.M., and is more particularly described as follows, to wit:

Mining District, Eureka County, Nevada.

THE UNDERSIGNED, hereby certifies that ATLAS PRECIOUS METALS INC., by its Agent, the undersigned, does hereby locate the GG 17 Lode Mining Claim on this 26th day of January, 1994, situated in the Unknown

CERTIFICATE OF LOCATION - NEVADA

4	1
3	2

4	1
3	2

152002

BOOK 267 PAGE 429
OFFICIAL RECORDS
RECORDED AT THE REQUEST OF

Atlas Precious Metals
'94 APR -5 AIO :37


EUREKA COUNTY, NEVADA
M.N. REBALEATI, RECORDER
FILE NO. FEE \$9.50

152003

BOOK 267 PAGE 429

[Handwritten Signature]
Notary

My Commission Expires: November 30, 1996



Atlas Precious Metals Inc.
Sworn to and acknowledged before me this 18th day of February, 1994, by Robert W. Schlichting as Agent for

STATE OF WYOMING
COUNTY OF FREMONT

By *[Handwritten Signature]*
Its Agent - Locator -

Atlas Precious Metals Inc.
370 Seventeenth Street, Suite 3150
Denver, Colorado 80202-5631

Dated February 17 A.D., 1994, and filed in duplicate.

The work of location consisted of making the maps as provided in NRS 517.040.

To the Claim to the Public Survey, begin at the northeast corner, Section 27, Township 23 North, Range 51 East, Mt. Diablo P.M., and bear east, 700 feet and south, 7900 feet to the northeast corner of this Claim.

The general course of the vein or lode is east and west.

The number of linear feet claimed in length along the course of the vein from the point of discovery is 1490 feet in an east direction and 10 feet in a west direction, together with 300 feet on each side of the center of the vein or lode for the entire length of the claim.

the point of beginning and all posts being 2" X 2" X 4' wood posts.

Then, 600 feet in a south direction to Post No. 2, marked - GG 18-2
Then, 1500 feet in a west direction to Post No. 3, marked - GG 18-3
Then, 600 feet in a north direction to Post No. 4, marked - GG 18-4
Then, 1500 feet in an east direction to Post No. 1, marked - GG 18-1

Beginning at the northeast corner post No. 1,

Said Claim is located in the SE(SW)(NE)(NW) (Quarter) Section(s) 34(35)(34)(35), Township 23 North, Range 51 East, Mt. Diablo P.M., and is more particularly described as follows, to wit:

THE UNDERSIGNED, hereby certifies that ATLAS PRECIOUS METALS INC., by its Agent, the undersigned, does hereby locate the GG 18 Lode Mining Claim on this 25th day of January, 1994, situated in the Unknown Mining District, Eureka County, Nevada.

CERTIFICATE OF LOCATION - NEVADA

152003

3	4
2	1

3	4
2	1

BOOK 267 PAGE 430
 OFFICIAL RECORDS
 RECORDED AT THE REQUEST OF

Atlas Precious Metals

'94 APR -5 AIO:37


EUREKA COUNTY, NEVADA
 M.N. REBALEATI, RECORDER
 FILE NO. FEE \$ 9.50

152004

BOOK 267 PAGE 430

[Signature]
 Notary

My Commission Expires: November 30, 1996



Sworn to and acknowledged before me this 18th day of February, 1994, by Robert W. Schlichting as Agent for Atlas Precious Metals Inc.

COUNTY OF FREMONT)

) ss.

STATE OF WYOMING)

By *[Signature]*
 Its Agent - Locator -

Atlas Precious Metals Inc.
 370 Seventeenth Street, Suite 3150
 Denver, Colorado 80202-5631

Dated February 17 A.D., 1994, and filed in duplicate.

The work of location consisted of making the maps as provided in NRS 517.040.

To this Claim to the Public Survey, begin at the northeast corner, Section 27, Township 23 North, Range 51 East, Mt. Diablo P.M., and bear east, 2200 feet and south, 7900 feet to the northeast corner of this Claim.

The general course of the vein or lode is east and west.

The number of linear feet claimed in length along the course of the vein from the point of discovery is 1490 feet in an east direction and 10 feet in a west direction, together with 300 feet on each side of the center of the vein or lode for the entire length of the claim.

the point of beginning and all posts being 2" X 2" X 4' wood posts.

Then, 600 feet in a south direction to Post No. 2, marked - GG 19-2
 Then, 1500 feet in a west direction to Post No. 3, marked - GG 19-3
 Then, 600 feet in a north direction to Post No. 4, marked - GG 19-4
 Then, 1500 feet in an east direction to Post No. 1, marked - GG 19-1

Beginning at the northeast corner post No. 1,

Said Claim is located in the SW(NW) (Quarter) Section(s) 35(35), Township 23 North, Range 51 East, Mt. Diablo P.M., and is more particularly described as follows, to wit:

THE UNDERSIGNED, hereby certifies that ATLAS PRECIOUS METALS INC., by its Agent, the undersigned, does hereby locate the GG 19 Lode Mining Claim on this 26th day of January, 1994, situated in the Unknown Mining District, Eureka County, Nevada.

CERTIFICATE OF LOCATION - NEVADA

152004

3	4
2	1

3	4
2	1

N

A

BOOK 267 PAGE 431
OFFICIAL RECORDS
RECORDED AT THE REQUEST OF

Atlas Precious Metals


'94 APR -5 AMO:37

EUREKA COUNTY, NEVADA
M.N. REBALEATI, RECORDER
FILE NO.

152005

Connie A. Tilghman
Notary

My Commission Expires: November 30, 1996



Sworn to and acknowledged before me this 18th day of February, 1994, by Robert W. Schlichting as Agent for Atlas Precious Metals Inc.

STATE OF WYOMING
COUNTY OF FREMONT

By *Robert W. Schlichting*
Its Agent - Locator -

Atlas Precious Metals Inc.
370 Seventeenth Street, Suite 3150
Denver, Colorado 80202-5631

Dated February 17 A.D., 1994, and filed in duplicate.

The work of location consisted of making the maps as provided in NRS 517.040. To the this Claim to the Public Survey, begin at the northeast corner, Section 27, Township 23 North, Range 51 East, Mt. Diablo P.M., and bear east, 700 feet and south, 7300 feet to the northeast corner of this Claim.

The general course of the vein or lode is east and west. The number of linear feet claimed in length along the course of the vein from the point of discovery is 1490 feet in an east direction and 10 feet in a west direction, together with 300 feet on each side of the center of the vein or lode for the entire length of the claim.

the point of beginning and all posts being 2" X 2" X 4' wood posts.

Then, 600 feet in a south direction to Post No. 2, marked - GG 20-2
Then, 1500 feet in a west direction to Post No. 3, marked - GG 20-3
Then, 600 feet in a north direction to Post No. 4, marked - GG 20-4
Then, 1500 feet in an east direction to Post No. 1, marked - GG 20-1

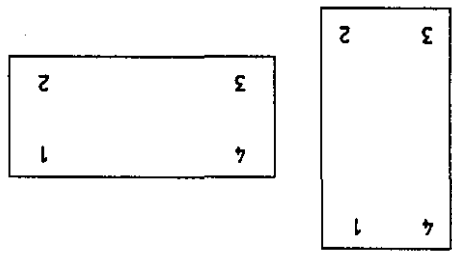
Beginning at the northeast corner post No. 1,

Said Claim is located in the NE(NW) (Quarter) Section(s) 34(35), Township 23 North, Range 51 East, Mt. Diablo P.M., and is more particularly described as follows, to wit:

THE UNDERSIGNED, hereby certifies that ATLAS PRECIOUS METALS INC., by its Agent, the undersigned, does hereby locate the GG 20 Lode Mining Claim on this 25th day of January, 1994, situated in the Unknown Mining District, Eureka County, Nevada.

CERTIFICATE OF LOCATION - NEVADA

152005




BOOK 267 PAGE 432
OFFICIAL RECORDS
RECORDED AT THE REQUEST OF

Atlas Precious Metals
'94 APR -5 AMO:37

EUREKA COUNTY, NEVADA
M.N. REBALEATI, RECORDER
FILE NO.

152006

[Signature]
Notary



My Commission Expires: November 30, 1996

Sworn to and acknowledged before me this 18th day of February, 1994, by Robert W. Schliching as Agent for Atlas Precious Metals Inc.

COUNTY OF FREMONT

)
) ss.
)

STATE OF WYOMING

By *[Signature]*
Its Agent - Locator -

Atlas Precious Metals Inc.
370 Seventeenth Street, Suite 3150
Denver, Colorado 80202-5631

Dated February 17 A.D., 1994, and filed in duplicate.

The work of location consisted of making the maps as provided in NRS 517.040.

To this Claim to the Public Survey, begin at the northeast corner, Section 27, Township 23 North, Range 51 East, Mt. Diablo P.M., and bear east, 2200 feet and south, 7300 feet to the northeast corner of this Claim.

The general course of the vein or lode is east and west.

The number of linear feet claimed in length along the course of the vein from the point of discovery is 1490 feet in an east direction and 10 feet in a west direction, together with 300 feet on each side of the center of the vein or lode for the entire length of the claim.

the point of beginning and all posts being 2" X 2" X 4" wood posts.

Then, 600 feet in a south direction to Post No. 2, marked - GG 21-2
Then, 1500 feet in a west direction to Post No. 3, marked - GG 21-3
Then, 600 feet in a north direction to Post No. 4, marked - GG 21-4
Then, 1500 feet in an east direction to Post No. 1, marked - GG 21-1


Beginning at the northeast corner post No. 1,

is more particularly described as follows, to wit:
Said Claim is located in the NW (Quarter) Section 35, Township 23 North, Range 51 East, Mt. Diablo P.M., and

Mining District, Eureka County, Nevada.
does hereby locate the GG 21 Lode Mining Claim on this 26th day of January, 1994, situated in the Unknown
THE UNDERSIGNED, hereby certifies that ATLAS PRECIOUS METALS INC., by its Agent, the undersigned,

CERTIFICATE OF LOCATION - NEVADA


152006



N

BOOK 267 PAGE 433
OFFICIAL RECORDS
RECORDED AT THE REQUEST OF
Atlas Precious Metals
'94 APR -5 AIO :37
EUREKA COUNTY, NEVADA
M.N. REBALEATI, RECORDER
FILE NO. **152007**

My Commission Expires: November 30, 1996



Connie A. Tilghman
Notary

Sworn to and acknowledged before me this 18th day of February, 1994, by Robert W. Schliching as Agent for Atlas Precious Metals Inc.

STATE OF WYOMING
COUNTY OF FREMONT

By *Robert W. Schliching*
Its Agent - Locator -

Atlas Precious Metals Inc.
370 Seventeenth Street, Suite 3150
Denver, Colorado 80202-5631

Dated February 17 A.D., 1994, and filed in duplicate.

The work of location consisted of making the maps as provided in NRS 517.040.
To the this Claim to the Public Survey, begin at the northeast corner, Section 27, Township 23 North, Range 51 East, Mt. Diablo P.M., and bear east, 700 feet and south, 6700 feet to the northeast corner of this Claim.

The general course of the vein or lode is east and west.
The number of linear feet claimed in length along the course of the vein from the point of discovery is 1490 feet in an east direction and 10 feet in a west direction, together with 300 feet on each side of the center of the vein or lode for the entire length of the claim.
the point of beginning and all posts being 2" X 2" X 4' wood posts.

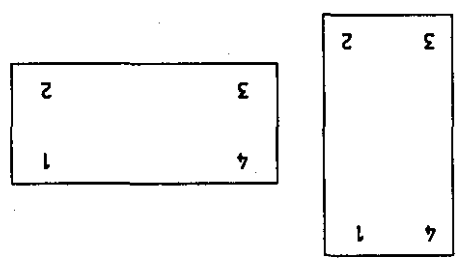
Then, 600 feet in a south direction to Post No. 2, marked - GG 22-2
Then, 1500 feet in a west direction to Post No. 3, marked - GG 22-3
Then, 600 feet in a north direction to Post No. 4, marked - GG 22-4
Then, 1500 feet in an east direction to Post No. 1, marked - GG 22-1

Beginning at the northeast corner post No. 1,

Said Claim is located in the NE(NW) (Quarter) Section(s) 34(35), Township 23 North, Range 51 East, Mt. Diablo P.M., and is more particularly described as follows, to wit:
Mining District, Eureka County, Nevada.
THE UNDERSIGNED, hereby certifies that ATLAS PRECIOUS METALS INC., by its Agent, the undersigned, does hereby locate the GG 22 Lode Mining Claim on this 25th day of January, 1994, situated in the Unknown

CERTIFICATE OF LOCATION - NEVADA


152007



BOOK 267 PAGE 434
OFFICIAL RECORDS
RECORDED AT THE REQUEST OF
Atlas Precious Metals
'94 APR -5 AIO :37

EUREKA COUNTY, NEVADA
M.N. REBALEATI, RECORDER
FILE NO. **152008**

Connie A. Tilghman
Notary



My Commission Expires: November 30, 1996

Sworn to and acknowledged before me this 18th day of February, 1994, by Robert W. Schliching as Agent for Atlas Precious Metals Inc.

COUNTY OF FREMONT

) ss.

STATE OF WYOMING

By *Robert W. Schliching*
Its Agent - Locator -

Atlas Precious Metals Inc.
370 Seventeenth Street, Suite 3150
Denver, Colorado 80202-5631

Dated February 17 A.D., 1994, and filed in duplicate.

The work of location consisted of making the maps as provided in NRS 517.040.

To the Claim to the Public Survey, begin at the northeast corner, Section 27, Township 23 North, Range 51 East, Mt. Diablo P.M., and bear east, 2200 feet and south, 6700 feet to the northeast corner of this Claim.

The general course of the vein or lode is east and west.

The number of linear feet claimed in length along the course of the vein from the point of discovery is 1490 feet in an east direction and 10 feet in a west direction, together with 300 feet on each side of the center of the vein or lode for the entire length of the claim.

the point of beginning and all posts being 2" X 2" X 4' wood posts.

Then, 600 feet in a south direction to Post No. 2, marked - GG 23-2
Then, 1500 feet in a west direction to Post No. 3, marked - GG 23-3
Then, 600 feet in a north direction to Post No. 4, marked - GG 23-4
Then, 1500 feet in an east direction to Post No. 1, marked - GG 23-1

Beginning at the northeast corner post No. 1,

is more particularly described as follows, to wit:

Said Claim is located in the NW (Quarter) Section 35, Township 23 North, Range 51 East, Mt. Diablo P.M., and

Mining District, Eureka County, Nevada.

THE UNDERSIGNED, hereby certifies that ATLAS PRECIOUS METALS INC., by its Agent, the undersigned, does hereby locate the GG 23 Lode Mining Claim on this 26th day of January, 1994, situated in the Unknown

CERTIFICATE OF LOCATION - NEVADA

152008

3	4
2	1

3	4
2	1

N

A

CERTIFICATE OF LOCATION - NEVADA

THE UNDERSIGNED, hereby certifies that ATLAS PRECIOUS METALS INC., by its Agent, the undersigned, does hereby locate the GG 24 Lode Mining Claim on this 25th day of January, 1994, situated in the Unknown Mining District, Eureka County, Nevada.

Said Claim is located in the NE(NW) (Quarter) Section(s) 34(35), Township 23 North, Range 51 East, Mt. Diablo P.M., and is more particularly described as follows, to wit:

Beginning at the northeast corner post No. 1,

Then, 600 feet in a south direction to Post No. 2, marked - GG 24-2
 Then, 1500 feet in a west direction to Post No. 3, marked - GG 24-3
 Then, 600 feet in a north direction to Post No. 4, marked - GG 24-4
 Then, 1500 feet in an east direction to Post No. 1, marked - GG 24-1

the point of beginning and all posts being 2" X 2" X 4' wood posts.

The number of linear feet claimed in length along the course of the vein from the point of discovery is 1490 feet in an east direction and 10 feet in a west direction, together with 300 feet on each side of the center of the vein or lode for the entire length of the claim.

The general course of the vein or lode is east and west.

To tie this Claim to the Public Survey, begin at the northeast corner, Section 27, Township 23 North, Range 51 East, Mt. Diablo P.M., and bear east, 700 feet and south, 6100 feet to the northeast corner of this Claim.

The work of location consisted of making the maps as provided in NRS 517.040.

Dated February 17 A.D., 1994, and filed in duplicate.

Atlas Precious Metals Inc.
 370 Seventeenth Street, Suite 3150
 Denver, Colorado 80202-5631


By Robert W. Schlichting
 Its Agent - Locator -

STATE OF WYOMING

COUNTY OF FREMONT

)
) ss.
)

Sworn to and acknowledged before me this 18th day of February, 1994, by Robert W. Schlichting as Agent for Atlas Precious Metals Inc.



My Commission Expires: November 30, 1996

Connie A. Tighman
 Notary

152009

EUREKA COUNTY, NEVADA
 M.N. REBALEATI, RECORDER
 FILE NO. 152009



'94 APR -5 A10:37

Atlas Precious Metals

BOOK 267 PAGE 435
 OFFICIAL RECORDS
 RECORDED AT THE REQUEST OF

BOOK 267 PAGE 435

152009



N

▲


BOOK 267 PAGE 436
OFFICIAL RECORDS
RECORDED AT THE REQUEST OF
Atlas Precious Metals

'94 APR -5 AIO:37

EUREKA COUNTY, NEVADA
M.N. REALEATI, RECORDER
FILE NO. 950

152010

Connie A. Tilghman
Notary



My Commission Expires: November 30, 1996

Sworn to and acknowledged before me this 18th day of February, 1994, by Robert W. Schlichting as Agent for Atlas Precious Metals Inc.

STATE OF WYOMING
COUNTY OF FREMONT

By *Robert W. Schlichting*
His Agent - Locator -

Atlas Precious Metals Inc.
370 Seventeenth Street, Suite 3150
Denver, Colorado 80202-5631

Dated February 17 A.D., 1994, and filed in duplicate.

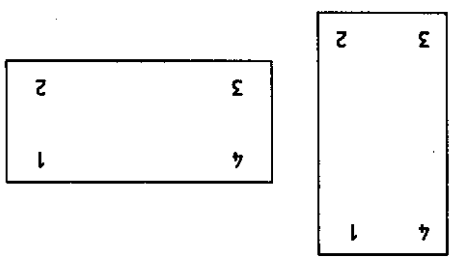
The work of location consisted of making the maps as provided in NRS 517.040.
To tie this Claim to the Public Survey, begin at the northeast corner, Section 27, Township 23 North, Range 51 East, Mt. Diablo P.M., and bear east, 2200 feet and south, 6100 feet to the northeast corner of this Claim.
The number of linear feet claimed in length along the course of the vein from the point of discovery is 1490 feet in an east direction and 10 feet in a west direction, together with 300 feet on each side of the center of the vein or lode for the entire length of the claim.
The general course of the vein or lode is east and west.
To tie this Claim to the Public Survey, begin at the northeast corner, Section 27, Township 23 North, Range 51 East, Mt. Diablo P.M., and bear east, 2200 feet and south, 6100 feet to the northeast corner of this Claim.
The work of location consisted of making the maps as provided in NRS 517.040.
Dated February 17 A.D., 1994, and filed in duplicate.

Then, 600 feet in a south direction to Post No. 2, marked - GG 25-2
Then, 1500 feet in a west direction to Post No. 3, marked - GG 25-3
Then, 600 feet in a north direction to Post No. 4, marked - GG 25-4
Then, 1500 feet in an east direction to Post No. 1, marked - GG 25-1

Beginning at the northeast corner post No. 1,
Said Claim is located in the NW (Quarter) Section 35, Township 23 North, Range 51 East, Mt. Diablo P.M., and is more particularly described as follows, to wit:
THE UNDERSIGNED, hereby certifies that ATLAS PRECIOUS METALS INC., by its Agent, the undersigned, Mining District, Eureka County, Nevada, does hereby locate the GG 25 Lode Mining Claim on this 26th day of January, 1994, situated in the Unknown

CERTIFICATE OF LOCATION - NEVADA

152010




BOOK 267 PAGE 437
 OFFICIAL RECORDS
 RECORDED AT THE REQUEST OF
Atlas Precious Metals
 '94 APR -5 A10:37

EUREKA COUNTY, NEVADA
 M.I.N. REBALEATI, RECORDER
 FILE NO. FEE \$ 9.50

152011

BOOK 267 PAGE 437

[Handwritten Signature]
 Notary



My Commission Expires: November 30, 1996

Sworn to and acknowledged before me this 18th day of February, 1994, by Robert W. Schlichting as Agent for

COUNTY OF FREMONT

)
) ss.
)

STATE OF WYOMING

By *[Handwritten Signature]*
 Its Agent - Locator -

Atlas Precious Metals Inc.
 370 Seventeenth Street, Suite 3150
 Denver, Colorado 80202-5631

Dated February 17 A.D., 1994, and filed in duplicate.

The work of location consisted of making the maps as provided in NRS 517.040.

To the this Claim to the Public Survey, begin at the northeast corner, Section 27, Township 23 North, Range 51 East, Mt. Diablo P.M., and bear east, 700 feet and south, 5500 feet to the northeast corner of this Claim.

The general course of the vein or lode is east and west.

The number of linear feet claimed in length along the course of the vein from the point of discovery is 1490 feet in an east direction and 10 feet in a west direction, together with 300 feet on each side of the center of the vein or lode for the entire length of the claim.

the point of beginning and all posts being 2" X 2" X 4" wood posts.

Then, 600 feet in a south direction to Post No. 2, marked - GG 26-2
 Then, 1500 feet in a west direction to Post No. 3, marked - GG 26-3
 Then, 600 feet in a north direction to Post No. 4, marked - GG 26-4
 Then, 1500 feet in an east direction to Post No. 1, marked - GG 26-1

Beginning at the northeast corner post No. 1,



P.M., and is more particularly described as follows, to wit:

Said Claim is located in the NE(NW) (Quarter) Section(s) 34(35), Township 23 North, Range 51 East, Mt. Diablo

Mining District, Eureka County, Nevada.

THE UNDERSIGNED, hereby certifies that ATLAS PRECIOUS METALS INC., by its Agent, the undersigned, does hereby locate the GG 26 Lode Mining Claim on this 25th day of January, 1994, situated in the Unknown

CERTIFICATE OF LOCATION - NEVADA




152011

BOOK 267 PAGE 438
OFFICIAL RECORDS
RECORDED AT THE REQUEST OF
Atlas Precious Metals
'94 APR -5 AVO:37

EUREKA COUNTY, NEVADA
M.N. REBALEATI, RECORDER
FILE NO. 152012

Connie A. Tilghman
Notary



My Commission Expires: November 30, 1996

Sworn to and acknowledged before me this 18th day of February, 1994, by Robert W. Schlichting as Agent for Atlas Precious Metals Inc.

COUNTY OF FREMONT)

) ss.

STATE OF WYOMING)

By *Robert W. Schlichting*
Its Agent - Locator -

Atlas Precious Metals Inc.
370 Seventeenth Street, Suite 3150
Denver, Colorado 80202-5631

Dated February 17 A.D., 1994, and filed in duplicate.

The work of location consisted of making the maps as provided in NRS 517.040.

To the Claim to the Public Survey, begin at the northeast corner, Section 27, Township 23 North, Range 51 East, Mt. Diablo P.M., and bear east, 2200 feet and south, 5500 feet to the northeast corner of this Claim.

The general course of the vein or lode is east and west.

The number of linear feet claimed in length along the course of the vein from the point of discovery is 1490 feet in an east direction and 10 feet in a west direction, together with 300 feet on each side of the center of the vein or lode for the entire length of the claim.

the point of beginning and all posts being 2" X 2" X 4' wood posts.



Then, 600 feet in a south direction to Post No. 2, marked - GG 27-2
Then, 1500 feet in a west direction to Post No. 3, marked - GG 27-3
Then, 600 feet in a north direction to Post No. 4, marked - GG 27-4
Then, 1500 feet in an east direction to Post No. 1, marked - GG 27-1

Beginning at the northeast corner post No. 1,

Said Claim is located in the NW (Quarter) Section 35, Township 23 North, Range 51 East, Mt. Diablo P.M., and is more particularly described as follows, to wit:

THE UNDERSIGNED, hereby certifies that ATLAS PRECIOUS METALS INC., by its Agent, the undersigned, does hereby locate the GG 27 Lode Mining Claim on this 26th day of January, 1994, situated in the Unknown Mining District, Eureka County, Nevada.

CERTIFICATE OF LOCATION - NEVADA



152012


BOOK 267 PAGE 439
 OFFICIAL RECORDS
 RECORDED AT THE REQUEST OF
Atlas Precious Metals
 '94 APR -5 AIO:37

EUREKA COUNTY, NEVADA
 M.N. REBALEATI, RECORDER
 FILE NO. 152013

BOOK 267 PAGE 439

Sworn to and acknowledged before me this 18th day of February, 1994, by Robert W. Schliching as Agent for Atlas Precious Metals Inc.

Connie A. Tilghman
 Notary



My Commission Expires: November 30, 1996

STATE OF WYOMING
 COUNTY OF FREMONT

By *Robert W. Schliching*
 Its Agent - Locator -

Atlas Precious Metals Inc.
 370 Seventeenth Street, Suite 3150
 Denver, Colorado 80202-5631

Dated February 17 A.D., 1994, and filed in duplicate.

The work of location consisted of making the maps as provided in NRS 517.040.
 To the this Claim to the Public Survey, begin at the northeast corner, Section 27, Township 23 North, Range 51 East, Mt. Diablo P.M., and bear east, 700 feet and south, 4900 feet to the northeast corner of this Claim.
 The number of linear feet claimed in length along the course of the vein from the point of discovery center of the vein or lode for the entire length of the claim.
 The general course of the vein or lode is east and west.
 To this Claim to the Public Survey, begin at the northeast corner, Section 27, Township 23 North, Range 51 East, Mt. Diablo P.M., and bear east, 700 feet and south, 4900 feet to the northeast corner of this Claim.
 The work of location consisted of making the maps as provided in NRS 517.040.

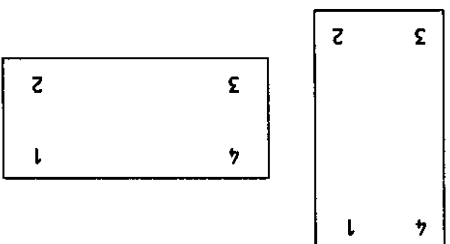
Beginning at the northeast corner post No. 1,
 Then, 600 feet in a south direction to Post No. 2, marked - GG 28-2
 Then, 1500 feet in a west direction to Post No. 3, marked - GG 28-3
 Then, 600 feet in a north direction to Post No. 4, marked - GG 28-4
 Then, 1500 feet in an east direction to Post No. 1, marked - GG 28-1
 the point of beginning and all posts being 2" X 2" X 4" wood posts.

THE UNDERSIGNED, hereby certifies that ATLAS PRECIOUS METALS INC., by its Agent, the undersigned, does hereby locate the GG 28 Lode Mining Claim on this 25th day of January, 1994, situated in the Unknown Mining District, Eureka County, Nevada.

Said Claim is located in the NE(NW)(SE)(SW) (Quarter) Section(s) 34(35)(27)(26), Township 23 North, Range 51 East, Mt. Diablo P.M., and is more particularly described as follows, to wit:

CERTIFICATE OF LOCATION - NEVADA

152013



BOOK 267 PAGE 446
 OFFICIAL RECORDS
 RECORDED AT THE REQUEST OF


Atlas Precious Metals
 '94 APR -5 AIO :37

EUREKA COUNTY, NEVADA
 M.N. REBALEATI, RECORDER
 FILE NO.

152014

BOOK 267 PAGE 440

Robert W. Schlichting
 Notary



My Commission Expires: November 30, 1996

Sworn to and acknowledged before me this 18th day of February, 1994, by Robert W. Schlichting as Agent for Atlas Precious Metals Inc.

COUNTY OF FREMONT)

) ss.

STATE OF WYOMING)

By *Robert W. Schlichting*
 His Agent - Locator -

Atlas Precious Metals Inc.
 370 Seventeenth Street, Suite 3150
 Denver, Colorado 80202-5631

Dated February 17 A.D., 1994, and filed in duplicate.

The work of location consisted of making the maps as provided in NRS 517.040.

To the this Claim to the Public Survey, begin at the northeast corner, Section 27, Township 23 North, Range 51 East, Mt. Diablo P.M., and bear east, 2200 feet and south, 4900 feet to the northeast corner of this Claim.

The general course of the vein or lode is east and west.

The number of linear feet claimed in length along the course of the vein from the point of discovery is 1490 feet in an east direction and 10 feet in a west direction, together with 300 feet on each side of the center of the vein or lode for the entire length of the claim.

the point of beginning and all posts being 2" X 2" X 4" wood posts.

Thence, 600 feet in a south direction to Post No. 2, marked - GG 29-2
 Thence, 1500 feet in a west direction to Post No. 3, marked - GG 29-3
 Thence, 600 feet in a north direction to Post No. 4, marked - GG 29-4
 Thence, 1500 feet in an east direction to Post No. 1, marked - GG 29-1


Beginning at the northeast corner post No. 1,

Said Claim is located in the NW(SW) (Quarter) Section(s) 35(26), Township 23 North, Range 51 East, Mt. Diablo P.M., and is more particularly described as follows, to wit:

Mining District, Eureka County, Nevada.

THE UNDERSIGNED, hereby certifies that ATLAS PRECIOUS METALS INC., by its Agent, the undersigned, does hereby locate the GG 29 Lode Mining Claim on this 26th day of January, 1994, situated in the Unknown

CERTIFICATE OF LOCATION - NEVADA



152014

BOOK 267 PAGE 441
OFFICIAL RECORDS
RECORDED AT THE REQUEST OF


Atlas Precious Metals
'94 APR -5 AMO:37

EUREKA COUNTY, NEVADA
M.N. REGALEATI, RECORDER
FILE NO. FEE \$9.50

152015

BOOK 267 PAGE 441

Connie A. Tillingman
Notary



My Commission Expires: November 30, 1996

Sworn to and acknowledged before me this 18th day of February, 1994, by Robert W. Schliching as Agent for Atlas Precious Metals Inc.

COUNTY OF FREMONT

)
) ss.
)

STATE OF WYOMING

By *Robert W. Schliching*
Its Agent - Locator -

Atlas Precious Metals Inc.
370 Seventeenth Street, Suite 3150
Denver, Colorado 80202-5631

Dated February 17 A.D., 1994, and filed in duplicate.

The work of location consisted of making the maps as provided in NRS 517.040.

To this Claim to the Public Survey, begin at the northeast corner, Section 27, Township 23 North, Range 51 East, Mt. Diablo P.M., and bear east, 700 feet and south, 4300 feet to the northeast corner of this Claim.

The general course of the vein or lode is east and west.

The number of linear feet claimed in length along the course of the vein from the point of discovery is 1490 feet in an east direction and 10 feet in a west direction, together with 300 feet on each side of the center of the vein or lode for the entire length of the claim.

the point of beginning and all posts being 2" X 2" X 4' wood posts.

Then, 600 feet in a south direction to Post No. 2, marked - GG 30-2
Then, 1500 feet in a west direction to Post No. 3, marked - GG 30-3
Then, 600 feet in a north direction to Post No. 4, marked - GG 30-4
Then, 1500 feet in an east direction to Post No. 1, marked - GG 30-1

Beginning at the northeast corner post No. 1,

P.M., and is more particularly described as follows, to wit:

Said Claim is located in the SE(SW) (Quarter) Section(s) 27(26), Township 23 North, Range 51 East, Mt. Diablo

Mining District, Eureka County, Nevada.

THE UNDERSIGNED, hereby certifies that ATLAS PRECIOUS METALS INC., by its Agent, the undersigned, does hereby locate the GG 30 Lode Mining Claim on this 25th day of January, 1994, situated in the Unknown

CERTIFICATE OF LOCATION - NEVADA

152015

3	4
2	1

3	4
2	1

N

A

BOOK 267 PAGE 442
 OFFICIAL RECORDS
 RECORDED AT THE REQUEST OF

Atlas Precious Metals


'94 APR -5 AIO:37

EUREKA COUNTY, NEVADA
 M.N. REBALEATI, RECORDER
 FILE NO. *950*

152016

BOOK 267 PAGE 442

Conne A. Tilghman
 Notary



My Commission Expires: November 30, 1996

Sworn to and acknowledged before me this 18th day of February, 1994, by Robert W. Schliching as Agent for Atlas Precious Metals Inc.

COUNTY OF FREMONT)

) ss.

STATE OF WYOMING)

By *Robert W. Schliching*
 Its Agent - Locator -

Atlas Precious Metals Inc.
 370 Seventeenth Street, Suite 3150
 Denver, Colorado 80202-5631

Dated February 17 A.D., 1994, and filed in duplicate.

The work of location consisted of making the maps as provided in NRS 517.040.

To tie this Claim to the Public Survey, begin at the northeast corner, Section 27, Township 23 North, Range 51 East, Mt. Diablo P.M., and bear east, 700 feet and south, 3700 feet to the northeast corner of this Claim.

The general course of the vein or lode is east and west.

The number of linear feet claimed in length along the course of the vein from the point of discovery is 10 feet in an east direction and 1490 feet in a west direction, together with 300 feet on each side of the center of the vein or lode for the entire length of the claim.

the point of beginning and all posts being 2" X 2" X 4' wood posts.

Then, 600 feet in a south direction to Post No. 2, marked - GG 31-2
 Then, 1500 feet in a west direction to Post No. 3, marked - GG 31-3
 Then, 600 feet in a north direction to Post No. 4, marked - GG 31-4
 Then, 1500 feet in an east direction to Post No. 1, marked - GG 31-1

Beginning at the northeast corner post No. 1,

Said Claim is located in the SE(SW) (Quarter) Section(s) 27(26), Township 23 North, Range 51 East, Mt. Diablo P.M., and is more particularly described as follows, to wit:

THE UNDERSIGNED, hereby certifies that ATLAS PRECIOUS METALS INC., by its Agent, the undersigned, does hereby locate the GG 31 Lode Mining Claim on this 26th day of January, 1994, situated in the Unknown Mining District, Eureka County, Nevada.

CERTIFICATE OF LOCATION - NEVADA

3	2
4	1

3	4
2	1


152016

BOOK 267 PAGE 443
OFFICIAL RECORDS
RECORDED AT THE REQUEST OF
Atlas Precious Metals
'94 APR -5 AIO :37

EUREKA COUNTY, NEVADA
M.N. REBALEATI, RECORDER
FILE NO. 152017

152017

[Signature]
Notary



My Commission Expires: November 30, 1996

Sworn to and acknowledged before me this 18th day of February, 1994, by Robert W. Schlichting as Agent for Atlas Precious Metals Inc.

COUNTY OF FREMONT)

) ss

STATE OF WYOMING)

By *[Signature]*
Its Agent - Locator -

Atlas Precious Metals Inc.
370 Seventeenth Street, Suite 3150
Denver, Colorado 80202-5631

Dated February 17 A.D., 1994, and filed in duplicate.

The work of location consisted of making the maps as provided in NRS 517.040.

To the Claim to the Public Survey, begin at the northeast corner, Section 27, Township 23 North, Range 51 East, Mt. Diablo P.M., and bear east, 700 feet and south, 3100 feet to the northeast corner of this Claim.

The general course of the vein or lode is east and west.

The number of linear feet claimed in length along the course of the vein from the point of discovery is 10 feet in an east direction and 1490 feet in a west direction, together with 300 feet on each side of the center of the vein or lode for the entire length of the claim.

the point of beginning and all posts being 2" X 2" X 4' wood posts.

Then, 600 feet in a south direction to Post No. 2, marked - GG 32-2
Then, 1500 feet in a west direction to Post No. 3, marked - GG 32-3
Then, 600 feet in a north direction to Post No. 4, marked - GG 32-4
Then, 1500 feet in an east direction to Post No. 1, marked - GG 32-1

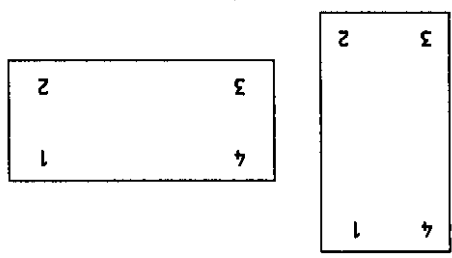
Beginning at the northeast corner post No. 1,

Said Claim is located in the SE(SW) (Quarter) Section(s) 27(26), Township 23 North, Range 51 East, Mt. Diablo P.M., and is more particularly described as follows, to wit:

THE UNDERSIGNED, hereby certifies that ATLAS PRECIOUS METALS INC., by its Agent, the undersigned, does hereby locate the GG 32 Lode Mining Claim on this 26th day of January, 1994, situated in the Unknown Mining District, Eureka County, Nevada.

CERTIFICATE OF LOCATION - NEVADA

152017



BOOK 267 PAGE 444
 OFFICIAL RECORDS
 RECORDED AT THE REQUEST OF

Atlas Precious Metals


'94 APR -5 AIO:37

EUREKA COUNTY, NEVADA
 M.N. REBALEATI, RECORDER
 FILE NO.

152018

BOOK 267 PAGE 444

[Signature]
 Notary



My Commission Expires: November 30, 1996

Sworn to and acknowledged before me this 18th day of February, 1994, by Robert W. Schliching as Agent for Atlas Precious Metals Inc.

COUNTY OF FREMONT

) ss.)

STATE OF WYOMING

By *[Signature]*
 Its Agent - Locator -

Atlas Precious Metals Inc.
 370 Seventeenth Street, Suite 3150
 Denver, Colorado 80202-5631

Dated February 17 A.D., 1994, and filed in duplicate.

The work of location consisted of making the maps as provided in NRS 517.040.

To tie this Claim to the Public Survey, begin at the northeast corner, Section 27, Township 23 North, Range 51 East, Mt. Diablo P.M., and bear west, 800 feet and south, 10300 feet to the northeast corner of this Claim.

The general course of the vein or lode is east and west.

The number of linear feet claimed in length along the course of the vein from the point of discovery is 10 feet in an east direction and 1490 feet in a west direction, together with 300 feet on each side of the center of the vein or lode for the entire length of the claim.

the point of beginning and all posts being 2" X 2" X 4" wood posts.

Then, 600 feet in a south direction to Post No. 2, marked - GG 33-2
 Then, 1500 feet in a west direction to Post No. 3, marked - GG 33-3
 Then, 600 feet in a north direction to Post No. 4, marked - GG 33-4
 Then, 1500 feet in an east direction to Post No. 1, marked - GG 33-1

Beginning at the northeast corner post No. 1,

Diablo P.M., and is more particularly described as follows, to wit:

Said Claim is located in the SE(NE) (Quarter) Section(s) 34(3), Township(s) 23(22) North, Range 51 East, Mt. Mining District, Eureka County, Nevada.
 does hereby locate the GG 33 Lode Mining Claim on this 25th day of January, 1994, situated in the Unknown, THE UNDERSIGNED, hereby certifies that ATLAS PRECIOUS METALS INC., by its Agent, the undersigned,

CERTIFICATE OF LOCATION - NEVADA



152018

BOOK 267 PAGE 445
OFFICIAL RECORDS
RECORDED AT THE REQUEST OF


Atlas Precious Metals

'94 APR -5 AIO:37

EUREKA COUNTY, NEVADA
M.N. REBALEATI, RECORDER
FILE NO. FEE \$ 9.50

152019

Connie A. Tighman
Notary



My Commission Expires: November 30, 1996

Sworn to and acknowledged before me this 18th day of February, 1994, by Robert W. Schlichting as Agent for Atlas Precious Metals Inc.

COUNTY OF FREMONT

) ss.

STATE OF WYOMING

By *Robert W. Schlichting*
Its Agent - Locator -

Atlas Precious Metals Inc.
370 Seventeenth Street, Suite 3150
Denver, Colorado 80202-5631

Dated February 17 A.D., 1994, and filed in duplicate.

The work of location consisted of making the maps as provided in NRS 517.040.

To the this Claim to the Public Survey, begin at the northeast corner, Section 27, Township 23 North, Range 51 East, Mt. Diablo P.M., and bear west, 800 feet and south, 9700 feet to the northeast corner of this Claim.

The general course of the vein or lode is east and west.

The number of linear feet claimed in length along the course of the vein from the point of discovery is 10 feet in an east direction and 1490 feet in a west direction, together with 300 feet on each side of the center of the vein or lode for the entire length of the claim.

the point of beginning and all posts being 2" X 2" X 4' wood posts.

Then, 600 feet in a south direction to Post No. 2, marked - GG 34-2
Then, 1500 feet in a west direction to Post No. 3, marked - GG 34-3
Then, 600 feet in a north direction to Post No. 4, marked - GG 34-4
Then, 1500 feet in an east direction to Post No. 1, marked - GG 34-1

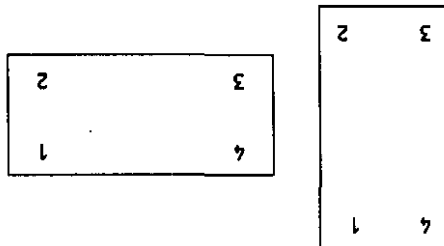
Beginning at the northeast corner post No. 1,

Said Claim is located in the SE (Quarter) Section 34, Township 23 North, Range 51 East, Mt. Diablo P.M., and is more particularly described as follows, to wit:

THE UNDERSIGNED, hereby certifies that ATLAS PRECIOUS METALS INC., by its Agent, the undersigned, does hereby locate the GG 34 Lode Mining Claim on this 25th day of January, 1994, situated in the Unknown Mining District, Eureka County, Nevada.

CERTIFICATE OF LOCATION - NEVADA

152019



BOOK 267 PAGE 446
 OFFICIAL RECORDS
 RECORDED AT THE REQUEST OF

Atlas Precious Metals

'94 APR -5 AIO:37

EUREKA COUNTY, NEVADA
 M.N. REBALEATI, RECORDER
 FILE NO. FEE \$9.50

152020

BOOK 267 PAGE 446

CERTIFICATE OF LOCATION - NEVADA

THE UNDERSIGNED, hereby certifies that ATLAS PRECIOUS METALS INC., by its Agent, the undersigned, Mining District, Eureka County, Nevada.

Said Claim is located in the SE (Quarter) Section 34, Township 23 North, Range 51 East, Mt. Diablo P.M., and is more particularly described as follows, to wit:

Beginning at the northeast corner post No. 1,

Thence, 600 feet in a south direction to Post No. 2, marked - GG 35-2
 Thence, 1500 feet in a west direction to Post No. 3, marked - GG 35-3
 Thence, 600 feet in a north direction to Post No. 4, marked - GG 35-4
 Thence, 1500 feet in an east direction to Post No. 1, marked - GG 35-1

the point of beginning and all posts being 2" X 2" X 4' wood posts.

The number of linear feet claimed in length along the course of the vein from the point of discovery is 10 feet in an east direction and 1490 feet in a west direction, together with 300 feet on each side of the center of the vein or lode for the entire length of the claim.

The general course of the vein or lode is east and west.

To the this Claim to the Public Survey, begin at the northeast corner, Section 27, Township 23 North, Range 51 East, Mt. Diablo P.M., and bear west, 800 feet and south, 9100 feet to the northeast corner of this Claim.

The work of location consisted of making the maps as provided in NRS 517.040.


Dated February 17 A.D., 1994, and filed in duplicate.

Atlas Precious Metals Inc.
 370 Seventeenth Street, Suite 3150
 Denver, Colorado 80202-5631

By *Robert W. Schlichting*
 Its Agent - Locator -

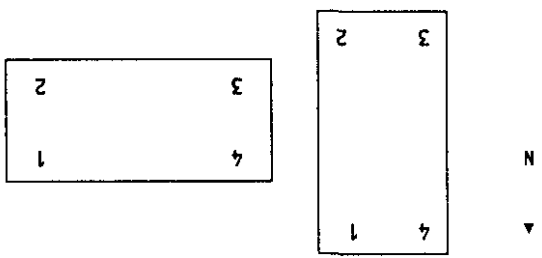
STATE OF WYOMING)
) ss.
) COUNTY OF FREMONT)

Sworn to and acknowledged before me this 18th day of February, 1994, by Robert W. Schlichting as Agent for Atlas Precious Metals Inc.



My Commission Expires: November 30, 1996

Connie A. Tilghman
 Notary



152020

BOOK 267 PAGE 447
OFFICIAL RECORDS
RECORDED AT THE REQUEST OF

Atlas Precious Metal

'94 APR -5 AIO:37

EUREKA COUNTY, NEVADA
M.N. REBALEATI, RECORDER
FILE NO.

152021

CERTIFICATE OF LOCATION - NEVADA

THE UNDERSIGNED, hereby certifies that ATLAS PRECIOUS METALS INC., by its Agent, the undersigned, Mining District, Eureka County, Nevada.

Said Claim is located in the SE (Quarter) Section 34, Township 23 North, Range 51 East, Mt. Diablo P.M., and is more particularly described as follows, to wit:

Beginning at the northeast corner post No. 1,

Then, 600 feet in a south direction to Post No. 2, marked - GG 36-2
Then, 1500 feet in a west direction to Post No. 3, marked - GG 36-3
Then, 600 feet in a north direction to Post No. 4, marked - GG 36-4
Then, 1500 feet in an east direction to Post No. 1, marked - GG 36-1

the point of beginning and all posts being 2" X 2" X 4' wood posts.

The number of linear feet claimed in length along the course of the vein from the point of discovery is 10 feet in an east direction and 1490 feet in a west direction, together with 300 feet on each side of the center of the vein or lode for the entire length of the claim.

The general course of the vein or lode is east and west.

To this Claim to the Public Survey, begin at the northeast corner, Section 27, Township 23 North, Range 51 East, Mt. Diablo P.M., and bear west, 800 feet and south, 8500 feet to the northeast corner of this Claim.

The work of location consisted of making the maps as provided in NRS 517.040.

Dated February 17 A.D., 1994, and filed in duplicate.

Atlas Precious Metals Inc.
370 Seventeenth Street, Suite 3150
Denver, Colorado 80202-5631


By Robert A. Schliching
Its Agent - Locator -

STATE OF WYOMING

COUNTY OF FREMONT

)
) ss.
)

Sworn to and acknowledged before me this 18th day of February, 1994, by Robert W. Schliching as Agent for Atlas Precious Metals Inc.



My Commission Expires: November 30, 1996

Connie A. Tilghman
Notary

152021

4	1
3	2

4	1
3	2


N

BOOK 267 PAGE 448
OFFICIAL RECORDS
RECORDED AT THE REQUEST OF
Atlas Precious Metals
'94 APR -5 AIO :37

EUREKA COUNTY, NEVADA
M.N. REBALEATI, RECORDER
FILE NO. 152022
FEE \$950

152022

Carrie A. Tighman
Notary



My Commission Expires: November 30, 1996

Sworn to and acknowledged before me this 18th day of February, 1994, by Robert W. Schlichting as Agent for Atlas Precious Metals Inc.

COUNTY OF FREMONT)

) ss.

STATE OF WYOMING)

By *Robert W. Schlichting*
Its Agent - Locator -

Atlas Precious Metals Inc.
370 Seventeenth Street, Suite 3150
Denver, Colorado 80202-5631

Dated February 17 A.D., 1994, and filed in duplicate.

The work of location consisted of making the maps as provided in NRS 517.040.

To the Claim to the Public Survey, begin at the northeast corner, Section 27, Township 23 North, Range 51 East, Mt. Diablo P.M., and bear west, 800 feet and south, 7900 feet to the northeast corner of this Claim.

The general course of the vein or lode is east and west.

The number of linear feet claimed in length along the course of the vein from the point of discovery is 10 feet in an east direction and 1490 feet in a west direction, together with 300 feet on each side of the center of the vein or lode for the entire length of the claim.

the point of beginning and all posts being 2" X 2" X 4' wood posts.

Then, 600 feet in a south direction to Post No. 2, marked - GG 37-2
Then, 1500 feet in a west direction to Post No. 3, marked - GG 37-3
Then, 600 feet in a north direction to Post No. 4, marked - GG 37-4
Then, 1500 feet in an east direction to Post No. 1, marked - GG 37-1

Beginning at the northeast corner post No. 1,

P.M., and is more particularly described as follows, to wit:

Said Claim is located in the SE(NE) (Quarter) Section(s) 34(34), Township 23 North, Range 51 East, Mt. Diablo

Mining District, Eureka County, Nevada.

THE UNDERSIGNED, hereby certifies that ATLAS PRECIOUS METALS INC., by its Agent, the undersigned, does hereby locate the GG 37 Lode Mining Claim on this 25th day of January, 1994, situated in the Unknown

CERTIFICATE OF LOCATION - NEVADA

3	2
4	1

3	2
4	1


152022

BOOK 267 PAGE 449
OFFICIAL RECORDS
RECORDED AT THE REQUEST OF
Atlas Precious Metals
'94 APR -5 AIO :37

EUREKA COUNTY, NEVADA
M.N. REBALEATI, RECORDER
FILE NO. **152023**
FEE \$9.50

Sworn to and acknowledged before me this 18th day of February, 1994, by Robert W. Schlichting as Agent for
Connie A. Tilghman
Notary

My Commission Expires: November 30, 1996



COUNTY OF FREMONT

STATE OF WYOMING

By *Robert W. Schlichting*
His Agent - Locator -
Atlas Precious Metals Inc.
370 Seventeenth Street, Suite 3150
Denver, Colorado 80202-5631

Dated February 17 A.D., 1994, and filed in duplicate.

The work of location consisted of making the maps as provided in NRS 517.040.

To the this Claim to the Public Survey, begin at the northeast corner, Section 27, Township 23 North, Range 51 East, Mt. Diablo P.M., and bear west, 800 feet and south, 7300 feet to the northeast corner of this Claim.

The general course of the vein or lode is east and west.

The number of linear feet claimed in length along the course of the vein from the point of discovery is 10 feet in an east direction and 1490 feet in a west direction, together with 300 feet on each side of the center of the vein or lode for the entire length of the claim.

the point of beginning and all posts being 2" X 2" X 4' wood posts.

Then, 600 feet in a south direction to Post No. 2, marked - GG 38-2
Then, 1500 feet in a west direction to Post No. 3, marked - GG 38-3
Then, 600 feet in a north direction to Post No. 4, marked - GG 38-4
Then, 1500 feet in an east direction to Post No. 1, marked - GG 38-1

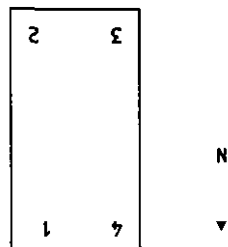
Beginning at the northeast corner post No. 1,

Said Claim is located in the NE (Quarter) Section 34, Township 23 North, Range 51 East, Mt. Diablo P.M., and is more particularly described as follows, to wit:

Mining District, Eureka County, Nevada.

THE UNDERSIGNED, hereby certifies that ATLAS PRECIOUS METALS INC., by its Agent, the undersigned, does hereby locate the GG 38 Lode Mining Claim on this 25th day of January, 1994, situated in the Unknown

CERTIFICATE OF LOCATION - NEVADA




152023

BOOK 267 PAGE 450
OFFICIAL RECORDS
RECORDED AT THE REQUEST OF
Atlas Precious Metals
'94 APR -5 AIO:37

EUREKA COUNTY, NEVADA
M.N. REBALEATI, RECORDER
FILE NO. 152024
FEE \$950

Conrad A. Tilghman
Notary



My Commission Expires: November 30, 1996

Sworn to and acknowledged before me this 18th day of February, 1994, by Robert W. Schlichting as Agent for Atlas Precious Metals Inc.

STATE OF WYOMING
COUNTY OF FREMONT

By *Robert W. Schlichting*
Its Agent - Locator -

Atlas Precious Metals Inc.
370 Seventeenth Street, Suite 3150
Denver, Colorado 80202-5631

Dated February 17 A.D., 1994, and filed in duplicate.

The work of location consisted of making the maps as provided in NRS 517.040.

To this Claim to the Public Survey, begin at the northeast corner, Section 27, Township 23 North, Range 51 East, Mt. Diablo P.M., and bear west, 800 feet and south, 6700 feet to the northeast corner of this Claim.

The general course of the vein or lode is east and west.

The number of linear feet claimed in length along the course of the vein from the point of discovery is 10 feet in an east direction and 1490 feet in a west direction, together with 300 feet on each side of the center of the vein or lode for the entire length of the claim.

the point of beginning and all posts being 2" X 2" X 4' wood posts.

Then, 600 feet in a south direction to Post No. 2, marked - GG 39-2
Then, 1500 feet in a west direction to Post No. 3, marked - GG 39-3
Then, 600 feet in a north direction to Post No. 4, marked - GG 39-4
Then, 1500 feet in an east direction to Post No. 1, marked - GG 39-1

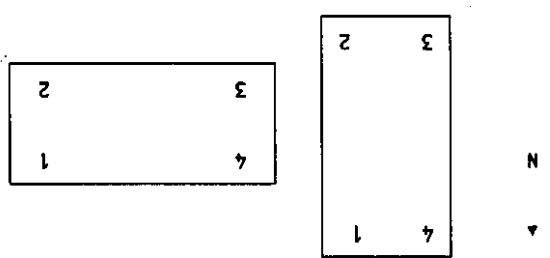
Beginning at the northeast corner post No. 1,

Said Claim is located in the NE (Quarter) Section 34, Township 23 North, Range 51 East, Mt. Diablo P.M., and is more particularly described as follows, to wit:

THE UNDERSIGNED, hereby certifies that ATLAS PRECIOUS METALS INC., by its Agent, the undersigned, does hereby locate the GG 39 Lode Mining Claim on this 25th day of January, 1994, situated in the Unknown Mining District, Eureka County, Nevada.

CERTIFICATE OF LOCATION - NEVADA

152024




BOOK 267 PAGE 451
 OFFICIAL RECORDS
 RECORDED AT THE REQUEST OF
 Atlas Precious Metals
 '94 APR -5 AIO:37

EUREKA COUNTY, NEVADA
 M.N. REBALCATEL, RECORDER
 FILE NO. 152025

BOOK 267 PAGE 451

Connie A. Tilghman
 Notary



My Commission Expires: November 30, 1996

Sworn to and acknowledged before me this 18th day of February, 1994, by Robert W. Schlichting as Agent for Atlas Precious Metals Inc.

STATE OF WYOMING
 COUNTY OF FREMONT

By *Robert W. Schlichting*
 His Agent - Locator -

Atlas Precious Metals Inc.
 370 Seventeenth Street, Suite 3150
 Denver, Colorado 80202-5631

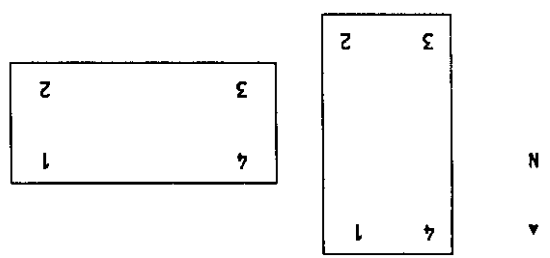
Dated February 17 A.D., 1994, and filed in duplicate.

The work of location consisted of making the maps as provided in NRS 517.040.
 To the this Claim to the Public Survey, begin at the northeast corner, Section 27, Township 23 North, Range 51 East, Mt. Diablo P.M., and bear west, 800 feet and south, 6100 feet to the northeast corner of this Claim.
 The number of linear feet claimed in length along the course of the vein from the point of discovery is 10 feet in an east direction and 1490 feet in a west direction, together with 300 feet on each side of the center of the vein or lode for the entire length of the claim.
 The general course of the vein or lode is east and west.
 the point of beginning and all posts being 2" X 2" X 4' wood posts.

Then, 600 feet in a south direction to Post No. 2, marked - GG 40-2
 Then, 1500 feet in a west direction to Post No. 3, marked - GG 40-3
 Then, 600 feet in a north direction to Post No. 4, marked - GG 40-4
 Then, 1500 feet in an east direction to Post No. 1, marked - GG 40-1

Beginning at the northeast corner post No. 1,
 is more particularly described as follows, to wit:
 Said Claim is located in the NE (Quarter) Section 34, Township 23 North, Range 51 East, Mt. Diablo P.M., and Mining District, Eureka County, Nevada.
 does hereby locate the GG 40 Lode Mining Claim on this 25th day of January, 1994, situated in the Unknown THE UNDERSIGNED, hereby certifies that ATLAS PRECIOUS METALS INC., by its Agent, the undersigned,

CERTIFICATE OF LOCATION - NEVADA




152025

BOOK 267 PAGE 452
OFFICIAL RECORDS
RECORDED AT THE REQUEST OF
Atlas Precious Metals
'94 APR -5 A10 :37

EUREKA COUNTY, NEVADA
M.N. REBALEATI, RECORDER
FILE NO. 152026

[Signature]
Notary



My Commission Expires: November 30, 1996

Sworn to and acknowledged before me this 18th day of February, 1994, by Robert W. Schlichting as Agent for Atlas Precious Metals Inc.

STATE OF WYOMING
COUNTY OF FREMONT

By *[Signature]*
Its Agent - Locator -

Atlas Precious Metals Inc.
370 Seventeenth Street, Suite 3150
Denver, Colorado 80202-5631

Dated February 17 A.D., 1994, and filed in duplicate.

The work of location consisted of making the maps as provided in NRS 517.040.

To this Claim to the Public Survey, begin at the northeast corner, Section 27, Township 23 North, Range 51 East, Mt. Diablo P.M., and bear west, 800 feet and south, 5500 feet to the northeast corner of this Claim.

The general course of the vein or lode is east and west.

The number of linear feet claimed in length along the course of the vein from the point of discovery is 10 feet in an east direction and 1490 feet in a west direction, together with 300 feet on each side of the center of the vein or lode for the entire length of the claim.

the point of beginning and all posts being 2" X 2" X 4' wood posts.

Then, 600 feet in a south direction to Post No. 2, marked - GG 41-2
Then, 1500 feet in a west direction to Post No. 3, marked - GG 41-3
Then, 600 feet in a north direction to Post No. 4, marked - GG 41-4
Then, 1500 feet in an east direction to Post No. 1, marked - GG 41-1

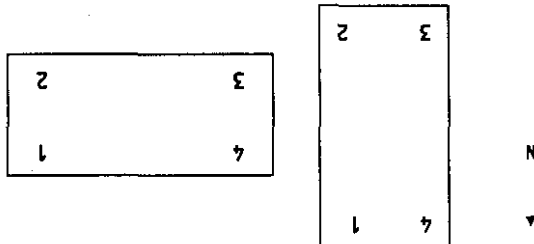
Beginning at the northeast corner post No. 1,

is more particularly described as follows, to wit:
Said Claim is located in the NE (Quarter) Section 34, Township 23 North, Range 51 East, Mt. Diablo P.M., and

Mining District, Eureka County, Nevada.
does hereby locate the GG 41 Lode Mining Claim on this 25th day of January, 1994, situated in the Unknown
THE UNDERSIGNED, hereby certifies that ATLAS PRECIOUS METALS INC., by its Agent, the undersigned,

CERTIFICATE OF LOCATION - NEVADA

152026



Atlas Precious Metals


'94 APR -5 AIO:37

EUREKA COUNTY, NEVADA
 M.N. REBALEATI, RECORDER
 FILE NO. 152027

152027

BOOK 267 PAGE 453

[Signature]
 Notary



My Commission Expires: November 30, 1996

Sworn to and acknowledged before me this 18th day of February, 1994, by Robert W. Schlichting as Agent for Atlas Precious Metals Inc.

COUNTY OF FREMONT)

) ss.

STATE OF WYOMING)

By *[Signature]*
 Its Agent - Locator -

Atlas Precious Metals Inc.
 370 Seventeenth Street, Suite 3150
 Denver, Colorado 80202-5631

Dated February 17 A.D., 1994, and filed in duplicate.

The work of location consisted of making the maps as provided in NRS 517.040.

To this Claim to the Public Survey, begin at the northeast corner, Section 27, Township 23 North, Range 51 East, Mt. Diablo P.M., and bear west, 800 feet and south, 4900 feet to the northeast corner of this Claim.

The general course of the vein or lode is east and west.

The number of linear feet claimed in length along the course of the vein from the point of discovery is 10 feet in an east direction and 1490 feet in a west direction, together with 300 feet on each side of the center of the vein or lode for the entire length of the claim.

the point of beginning and all posts being 2" X 2" X 4" wood posts.

Then, 600 feet in a south direction to Post No. 2, marked - GG 42-2
 Then, 1500 feet in a west direction to Post No. 3, marked - GG 42-3
 Then, 600 feet in a north direction to Post No. 4, marked - GG 42-4
 Then, 1500 feet in an east direction to Post No. 1, marked - GG 42-1

Beginning at the northeast corner post No. 1,

Said Claim is located in the NE(SB) (Quarter) Section(s) 34(27), Township 23 North, Range 51 East, Mt. Diablo P.M., and is more particularly described as follows, to wit:

THE UNDERSIGNED, hereby certifies that ATLAS PRECIOUS METALS INC., by its Agent, the undersigned, does hereby locate the GG 42 Lode Mining Claim on this 25th day of January, 1994, situated in the Unknown Mining District, Eureka County, Nevada.

CERTIFICATE OF LOCATION - NEVADA

152027

3	4
2	1

3	4
2	1

N

▲

BOOK 267 PAGE 454
 OFFICIAL RECORDS
 RECORDED AT THE REQUEST OF

Atlas Precious Metals
 '94 APR -5 AIO:37


EUREKA COUNTY, NEVADA
 M.N. REBAL E.A.T.I. RECORDER
 FILE NO.

152028

BOOK 267 PAGE 454

Sworn to and acknowledged before me this 18th day of February, 1994, by Robert W. Schlichting as Agent for Atlas Precious Metals Inc.

Conrad A. Tilghman
 Notary



My Commission Expires: November 30, 1996

STATE OF WYOMING
 COUNTY OF FREMONT

By *Robert W. Schlichting*
 Its Agent - Locator -

Atlas Precious Metals Inc.
 370 Seventeenth Street, Suite 3150
 Denver, Colorado 80202-5631

Dated February 17 A.D., 1994, and filed in duplicate.

The work of location consisted of making the maps as provided in NRS 517.040. To the this Claim to the Public Survey, begin at the northeast corner, Section 27, Township 23 North, Range 51 East, Mt. Diablo P.M., and bear west, 800 feet and south, 4300 feet to the northeast corner of this Claim.

The general course of the vein or lode is east and west. The number of linear feet claimed in length along the course of the vein from the point of discovery is 10 feet in an east direction and 1490 feet in a west direction, together with 300 feet on each side of the center of the vein or lode for the entire length of the claim.

the point of beginning and all posts being 2" X 2" X 4' wood posts.

Then, 600 feet in a south direction to Post No. 2, marked - GG 43-2
 Then, 1500 feet in a west direction to Post No. 3, marked - GG 43-3
 Then, 600 feet in a north direction to Post No. 4, marked - GG 43-4
 Then, 1500 feet in an east direction to Post No. 1, marked - GG 43-1

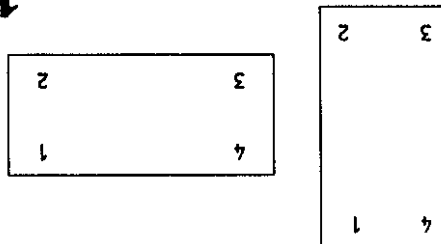
Beginning at the northeast corner post No. 1,

Said Claim is located in the SE (Quarter) Section 27, Township 23 North, Range 51 East, Mt. Diablo P.M., and is more particularly described as follows, to wit:

Mining District, Eureka County, Nevada. THE UNDERSIGNED, hereby certifies that ATLAS PRECIOUS METALS INC., by its Agent, the undersigned, does hereby locate the GG 43 Lode Mining Claim on this 25th day of January, 1994, situated in the Unknown

CERTIFICATE OF LOCATION - NEVADA

152028




BOOK 267 PAGE 445
 OFFICIAL RECORDS
 RECORDED AT THE REQUEST OF
Atlas Precious Metals
 '94 APR -5 AIO:37

EUREKA COUNTY, NEVADA
 M.N. REBALEATI, RECORDER
 FILE NO. **152029**
 FEE \$9.50

BOOK 267 PAGE 455

Connie A. Tilghman
 Notary



My Commission Expires: November 30, 1996

Sworn to and acknowledged before me this 18th day of February, 1994, by Robert W. Schlichting as Agent for Atlas Precious Metals Inc.

STATE OF WYOMING
 COUNTY OF FREMONT

By *Robert W. Schlichting*
 Its Agent - Locator

Atlas Precious Metals Inc.
 370 Seventeenth Street, Suite 3150
 Denver, Colorado 80202-5631

Dated February 17 A.D., 1994, and filed in duplicate.

The work of location consisted of making the maps as provided in NRS 517.040.

To the Claim to the Public Survey, begin at the northeast corner, Section 27, Township 23 North, Range 51 East, Mt. Diablo P.M., and bear west, 800 feet and south, 3700 feet to the northeast corner of this Claim.

The general course of the vein or lode is east and west.

The number of linear feet claimed in length along the course of the vein from the point of discovery is 1490 feet in an east direction and 10 feet in a west direction, together with 300 feet on each side of the center of the vein or lode for the entire length of the claim.

the point of beginning and all posts being 2" X 2" X 4' wood posts.

Thence, 600 feet in a south direction to Post No. 2, marked - GG 44-2
 Thence, 1500 feet in a west direction to Post No. 3, marked - GG 44-3
 Thence, 600 feet in a north direction to Post No. 4, marked - GG 44-4
 Thence, 1500 feet in an east direction to Post No. 1, marked - GG 44-1

Beginning at the northeast corner post No. 1,

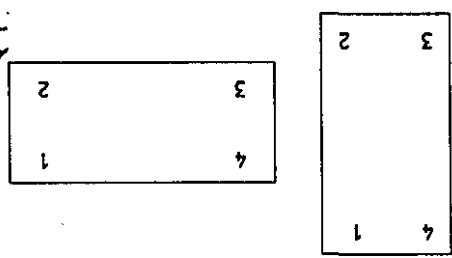
Said Claim is located in the SE (Quarter) Section 27, Township 23 North, Range 51 East, Mt. Diablo P.M., and is more particularly described as follows, to wit:

Mining District, Eureka County, Nevada.

THE UNDERSIGNED, hereby certifies that ATLAS PRECIOUS METALS INC., by its Agent, the undersigned, does hereby locate the GG 44 Lode Mining Claim on this 26th day of January, 1994, situated in the Unknown

CERTIFICATE OF LOCATION - NEVADA

152029



BOOK 267 PAGE 456
OFFICIAL RECORDS
RECORDED AT THE REQUEST OF

Atlas Precious Metals


'94 APR -5 AMO:37

EUREKA COUNTY, NEVADA
M.N. REBALEATI, RECORDER
FILE NO. FEE \$950

152030

[Signature]
Notary

My Commission Expires: November 30, 1996



Sworn to and acknowledged before me this 18th day of February, 1994, by Robert W. Schlichting as Agent for Atlas Precious Metals Inc.

STATE OF WYOMING
COUNTY OF FREMONT

By *[Signature]*
Its Agent - Locator -

Atlas Precious Metals Inc.
370 Seventeenth Street, Suite 3150
Denver, Colorado 80202-5631

Dated February 17 A.D., 1994, and filed in duplicate.

The work of location consisted of making the maps as provided in NRS 517.040.

To tie this Claim to the Public Survey, begin at the northeast corner, Section 27, Township 23 North, Range 51 East, Mt. Diablo P.M., and bear west, 800 feet and south, 3100 feet to the northeast corner of this Claim.

The general course of the vein or lode is east and west.

The number of linear feet claimed in length along the course of the vein from the point of discovery is 1490 feet in an east direction and 10 feet in a west direction, together with 300 feet on each side of the center of the vein or lode for the entire length of the claim.

the point of beginning and all posts being 2" X 2" X 4' wood posts.

Then, 600 feet in a south direction to Post No. 2, marked - GG 45-2
Then, 1500 feet in a west direction to Post No. 3, marked - GG 45-3
Then, 600 feet in a north direction to Post No. 4, marked - GG 45-4
Then, 1500 feet in an east direction to Post No. 1, marked - GG 45-1

Beginning at the northeast corner post No. 1,

is more particularly described as follows, to wit:


Said Claim is located in the SE (Quarter) Section 27, Township 23 North, Range 51 East, Mt. Diablo P.M., and

Mining District, Eureka County, Nevada.

THE UNDERSIGNED, hereby certifies that ATLAS PRECIOUS METALS INC., by its Agent, the undersigned, does hereby locate the GG 45 Lode Mining Claim on this 26th day of January, 1994, situated in the Unknown

CERTIFICATE OF LOCATION - NEVADA

152030



N