

BOOK 267 PAGE 457  
 OFFICIAL RECORDS  
 RECORDED AT THE REQUEST OF  
*Atlas Precious Metals*  
 '94 APR -5 AM 1:28

EUREKA COUNTY, NEVADA  
 M.M. REBALEATI, RECORDER  
 FILE NO. **152032**  
 FEE \$950

BOOK 267 PAGE 457



My Commission Expires: February 24, 1998

Sworn to and acknowledged before me this 8th day of March, 19 94, by Gregg B. Shafter as Agent for Atlas Precious Metals Inc.

Connie L. Martinez  
 Notary

STATE OF COLORADO  
 )  
 ) ss.  
 )  
 COUNTY OF DENVER

By Gregg B. Shafter  
 Its Agent  
 Atlas Precious Metals Inc.  
 370 Seventeenth Street, Suite 3150  
 Denver, Colorado 80202-5631

Dated March 9 A.D., 19 94, and filed in duplicate.

The work of location consisted of making the maps as provided in NRS 517.040. To the this Claim to the Public Survey, begin at the Southeast corner, Section 16, Township 22 North, Range 49 East, Mt. Diablo P.M., and bear S 88° W, 5829 feet and N 02° W, 12399 feet to the northeast corner of this Claim.



The general course of the vein or lode is N 88° E and S 88° W. The number of linear feet claimed in length along the course of the vein from the point of discovery is 1490 feet in a N 88° E direction and 10 feet in a S 88° W direction, together with 300 feet on each side of the center of the vein or lode for the entire length of the claim.

the point of beginning and all posts being 2" X 2" X 4' wood posts.  
 Then, 600 feet in a S 02° E direction to Post No. 2, marked - WS 102 - 2  
 Then, 1500 feet in a S 88° W direction to Post No. 3, marked - WS 102 - 3  
 Then, 600 feet in a N 02° W direction to Post No. 4, marked - WS 102 - 4  
 Then, 1500 feet in a N 88° E direction to Post No. 1, marked - WS 102 - 1

Beginning at the northeast corner post No. 1, and is more particularly described as follows, to wit:  
 Said Claim is located in the SE (Quarter) Section 5, Township 22 North, Range 49 East, Mt. Diablo P.M., Unknown Mining District, Eureka County, Nevada.  
 THE UNDERSIGNED, hereby certifies that ATLAS PRECIOUS METALS INC., by its Agent, the undersigned, does hereby locate the WS 102 Lode Mining Claim on this 20th day of January, 19 94, situated in the

CERTIFICATE OF LOCATION - NEVADA

152032



BOOK 267 PAGE 458  
OFFICIAL RECORDS  
RECORDED AT THE REQUEST OF

Atlas Precious Metals

'94 APR -5 AM 11:28

EUREKA COUNTY, NEVADA  
M.N. REBALEATI, RECORDER  
FILE NO. 152033

152033



My Commission Expires: February 24, 1998

Notary

*Connie L. Martinez*

Sworn to and acknowledged before me this 23rd day of March, 19 94, by Gregg B. Shafter as Agent for Atlas Precious Metals Inc.

STATE OF COLORADO  
)  
) ss.  
)  
COUNTY OF DENVER

Its Agent

By

*Gregg B. Shafter*

Atlas Precious Metals Inc.  
370 Seventeenth Street, Suite 3150  
Denver, Colorado 80202-5631

Dated March 9 A.D., 19 94, and filed in duplicate.

The work of location consisted of making the maps as provided in NRS 517.040.

of this Claim.

To the Claim to the Public Survey, begun at the Southeast corner, Section 16, Township 22 North, Range 49 East, Mt. Diablo P.M., and bear S 88° W, 7329 feet and N 02° W, 12399 feet to the northeast corner

The general course of the vein or lode is N 88° E and S 88° W.

side of the center of the vein or lode for the entire length of the claim.

The number of linear feet claimed in length along the course of the vein from the point of discovery is 10 feet in a N 88° E direction and 1490 feet in a S 88° W direction, together with 300 feet on each

the point of beginning and all posts being 2" X 2" X 4' wood posts.


Then, 600 feet in a S 02° E direction to Post No. 2, marked - WS 103 - 2  
Then, 1500 feet in a S 88° W direction to Post No. 3, marked - WS 103 - 3  
Then, 600 feet in a N 02° W direction to Post No. 4, marked - WS 103 - 4  
Then, 1500 feet in a N 88° E direction to Post No. 1, marked - WS 103 - 1

Beginning at the northeast corner post No. 1,


Said Claim is located in the SE(SW) (Quarter) Section(s) 5(S), Township 22 North, Range 49 East, Mt. Diablo P.M., and is more particularly described as follows, to wit:

THE UNDERSIGNED, hereby certifies that ATLAS PRECIOUS METALS INC., by its Agent, the undersigned, does hereby locate the WS 103 Lode Mining Claim on this 20th day of January, 19 94, situated in the Unknown Mining District, Eureka County, Nevada.

CERTIFICATE OF LOCATION - NEVADA



152033



BOOK 267 PAGE 459  
OFFICIAL RECORDS  
RECORDED AT THE REQUEST OF  
*Atlas Precious Metals*  
'94 APR -5 AM 1:28

EUREKA COUNTY, NEVADA  
M.N. REBALEATI, RECORDER  
FILE NO. FEE \$9.50

152034

My Commission Expires: February 24, 1998

Sworn to and acknowledged before me this 3rd day of March, 1994, by Gregg B. Shafter as Agent for Atlas Precious Metals Inc.

Connie L. Martinez  
Notary

STATE OF COLORADO )  
COUNTY OF DENVER )  
) ss. )  
)

By Gregg B. Shafter Its Agent  
Atlas Precious Metals Inc.  
370 Seventeenth Street, Suite 3150  
Denver, Colorado 80202-5631

Dated March 9 A.D., 1994, and filed in duplicate.

The work of location consisted of making the maps as provided in NRS 517.040. of this Claim.

To the this Claim to the Public Survey, begin at the Southeast corner, Section 16, Township 22 North, Range 49 East, Mt. Diablo P.M., and bear S 88° W, 5829 feet and N 02° W, 11799 feet to the northeast corner

The number of linear feet claimed in length along the course of the vein from the point of discovery is 1490 feet in a N 88° E direction and 10 feet in a S 88° W direction, together with 300 feet on each side of the center of the vein or lode for the entire length of the claim.

The general course of the vein or lode is N 88° E and S 88° W.

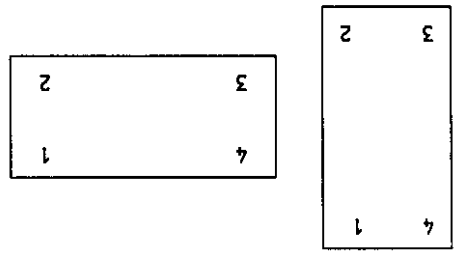
the point of beginning and all posts being 2" X 2" X 4' wood posts.  
Then, 600 feet in a S 02° E direction to Post No. 2, marked - WS 104 - 2  
Then, 1500 feet in a S 88° W direction to Post No. 3, marked - WS 104 - 3  
Then, 600 feet in a N 02° W direction to Post No. 4, marked - WS 104 - 4  
Then, 1500 feet in a N 88° E direction to Post No. 1, marked - WS 104 - 1

Beginning at the northeast corner post No. 1, and is more particularly described as follows, to wit:  
Said Claim is located in the SE (Quarter) Section 5, Township 22 North, Range 49 East, Mt. Diablo P.M.,

Unknown Mining District, Eureka County, Nevada.  
THE UNDERSIGNED, hereby certifies that ATLAS PRECIOUS METALS INC., by its Agent, the undersigned, does hereby locate the WS 104 Lode Mining Claim on this 20th day of January, 19 94, situated in the

CERTIFICATE OF LOCATION - NEVADA

152034



BOOK 267 PAGE 460  
 OFFICIAL RECORDS  
 RECORDED AT THE REQUEST OF

*Atlas Precious Metals*

'94 APR -5 AM 11:28

EUREKA COUNTY, NEVADA  
 M.N. REBALEATI, RECORDER  
 FILE NO.

152035

BOOK 267 PAGE 460



My Commission Expires: February 24, 1998

Sworn to and acknowledged before me this and day of March, 1994, by Gregg B. Shafter, as Agent for Atlas Precious Metals Inc.

Connie L. Martinez  
 Notary

STATE OF COLORADO )  
 ) ss. )  
 COUNTY OF DENVER )

By Gregg B. Shafter  
 Atlas Precious Metals Inc.  
 370 Seventeenth Street, Suite 3150  
 Denver, Colorado 80202-5631  
 Its Agent

Dated March 9 A.D., 1994, and filed in duplicate.

The work of location consisted of making the maps as provided in NRS 517.040. of this Claim.

To tie this Claim to the Public Survey, begin at the Southeast corner, Section 16, Township 22 North, Range 49 East, Mt. Diablo P.M., and bear S 88° W, 7329 feet and N 02° W, 11799 feet to the northeast corner

The general course of the vein or lode is N 88° E and S 88° W.

The number of linear feet claimed in length along the course of the vein from the point of discovery is 10 feet in a N 88° E direction and 1490 feet in a S 88° W direction, together with 300 feet on each side of the center of the vein or lode for the entire length of the claim.

the point of beginning and all posts being 2" X 2" X 4' wood posts.

Then, 600 feet in a S 02° E direction to Post No. 2, marked - WS 105 - 2  
 Then, 1500 feet in a S 88° W direction to Post No. 3, marked - WS 105 - 3  
 Then, 600 feet in a N 02° W direction to Post No. 4, marked - WS 105 - 4  
 Then, 1500 feet in a N 88° E direction to Post No. 1, marked - WS 105 - 1



Beginning at the northeast corner post No. 1,

Said Claim is located in the SE(SW) (Quarter) Section(s) 5(5), Township 22 North, Range 49 East, Mt. Diablo P.M., and is more particularly described as follows, to wit:

THE UNDERSIGNED, hereby certifies that ATLAS PRECIOUS METALS INC., by its Agent, the undersigned, does hereby locate the WS 105 Lode Mining Claim on this 20th day of January, 19 94, situated in the Unknown Mining District, Eureka County, Nevada.

CERTIFICATE OF LOCATION - NEVADA

152035



N

▲

BOOK 267 PAGE 461  
 OFFICIAL RECORDS  
 RECORDED AT THE REQUEST OF  
 Atlas Precious Metals

'94 APR -5 AM 11:28

EUREKA COUNTY, NEVADA  
 M.N. REBALEATI, RECORDER  
 FILE NO.

152036

BOOK 267 PAGE 461



My Commission Expires: February 24, 1998

Sworn to and acknowledged before me this 22nd day of March, 1994, by Gregg B. Shafter, as Agent for Atlas Precious Metals Inc.

STATE OF COLORADO )  
 ) ss. )  
 COUNTY OF DENVER )

By [Signature]  
 Atlas Precious Metals Inc.  
 370 Seventeenth Street, Suite 3150  
 Denver, Colorado 80202-5631  
 Its Agent

Dated March 9 A.D., 1994, and filed in duplicate.

The work of location consisted of making the maps as provided in NRS 517.040. of this Claim.

To this Claim to the Public Survey, begin at the Southeast corner, Section 16, Township 22 North, Range 49 East, Mt. Diablo P.M., and bear S 88° W, 5829 feet and N 02° W, 11199 feet to the northeast corner

The general course of the vein or lode is N 88° E and S 88° W.

The number of linear feet claimed in length along the course of the vein from the point of discovery is 1490 feet in a N 88° E direction and 10 feet in a S 88° W direction, together with 300 feet on each side of the center of the vein or lode for the entire length of the claim.

the point of beginning and all posts being 2" X 2" X 4" wood posts.


Then, 600 feet in a S 02° E direction to Post No. 2, marked - WS 106 - 2  
 Then, 1500 feet in a S 88° W direction to Post No. 3, marked - WS 106 - 3  
 Then, 600 feet in a N 02° W direction to Post No. 4, marked - WS 106 - 4  
 Then, 1500 feet in a N 88° E direction to Post No. 1, marked - WS 106 - 1

Beginning at the northeast corner post No. 1,

Said Claim is located in the NE(SE) (Quarter) Section(s) 8(5), Township 22 North, Range 49 East, Mt. Diablo P.M., and is more particularly described as follows, to wit:

Unknown Mining District, Eureka County, Nevada.  
 does hereby locate the WS 106 Lode Mining Claim on this 20th day of January, 1994, situated in the THE UNDERSIGNED, hereby certifies that ATLAS PRECIOUS METALS INC., by its Agent, the undersigned,

CERTIFICATE OF LOCATION - NEVADA




152036

BOOK 267 PAGE 462  
 OFFICIAL RECORDS  
 RECORDED AT THE REQUEST OF  
 Atlas Precious Metals  
 '94 APR -5 AM 1:28

EUREKA COUNTY, NEVADA  
 M.N. REBALEATI, RECORDER  
 FILE NO. 152037  
 FEE \$ 9.50

BOOK 267 PAGE 462



My Commission Expires: February 24, 1998

Sworn to and acknowledged before me this 2nd day of March, 1994, by Gregg B. Shafter as Agent for Atlas Precious Metals Inc.

Connie L. Martinez  
 Notary

STATE OF COLORADO )  
 ) ss. )  
 COUNTY OF DENVER )

By [Signature]  
 Atlas Precious Metals Inc.  
 370 Seventeenth Street, Suite 3150  
 Denver, Colorado 80202-5631  
 Its Agent

Dated March 9 A.D., 1994, and filed in duplicate.

The work of location consisted of making the maps as provided in NRS 517.040. of this Claim.

To this Claim to the Public Survey, begin at the Southeast corner, Section 16, Township 22 North, Range 49 East, Mt. Diablo P.M., and bear S 88° W, 7329 feet and N 02° W, 11199 feet to the northeast corner

The general course of the vein or lode is N 88° E and S 88° W. The number of linear feet claimed in length along the course of the vein from the point of discovery is 10 feet in a N 88° E direction and 1490 feet in a S 88° W direction, together with 300 feet on each side of the center of the vein or lode for the entire length of the claim.

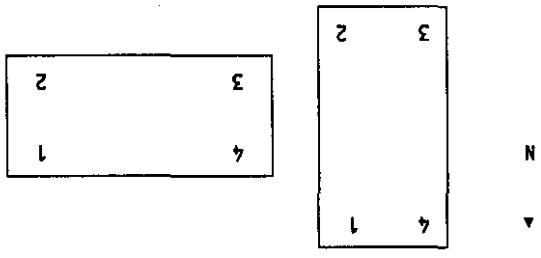
Then, 600 feet in a S 02° E direction to Post No. 2, marked - WS 107 - 2  
 Then, 1500 feet in a S 88° W direction to Post No. 3, marked - WS 107 - 3  
 Then, 600 feet in a N 02° W direction to Post No. 4, marked - WS 107 - 4  
 Then, 1500 feet in a N 88° E direction to Post No. 1, marked - WS 107 - 1

Beginning at the northeast corner post No. 1, Said Claim is located in the NE(NW)(SE)(SW) (Quarter) Section(s) 8(8)(5)(5), Township 22 North, Range 49 East, Mt. Diablo P.M., and is more particularly described as follows, to wit:

Unknown Mining District, Eureka County, Nevada. does hereby locate the WS 107 Lode Mining Claim on this 20th day of January, 19 94, situated in the THE UNDERSIGNED, hereby certifies that ATLAS PRECIOUS METALS INC., by its Agent, the undersigned,

CERTIFICATE OF LOCATION - NEVADA

152037






BOOK 267 PAGE 463  
 OFFICIAL RECORDS  
 RECORDED AT THE REQUEST OF

*Atlas Precious Metals*

'94 APR -5 AM 11:28

EUREKA COUNTY, NEVADA  
 MIN. REBALFEATI, RECORDER  
 FILE NO. **152038**

BOOK 267 PAGE 463



My Commission Expires: February 24, 1998

Sworn to and acknowledged before me this 2nd day of March, 1994, by Gregg B. Shafter as Agent for Atlas Precious Metals Inc.

Connie L. Martinez  
 Notary

STATE OF COLORADO )  
 ) ss. )  
 COUNTY OF DENVER )

By [Signature]  
 Atlas Precious Metals Inc.  
 370 Seventeenth Street, Suite 3150  
 Denver, Colorado 80202-5631  
 Its Agent

Dated March 9 A.D., 1994, and filed in duplicate.

The work of location consisted of making the maps as provided in NRS 517.040. of this Claim.

To the this Claim to the Public Survey, begin at the Southeast corner, Section 16, Township 22 North, Range 49 East, Mt. Diablo P.M., and bear S 88° W, 5829 feet and N 02° W, 10599 feet to the northeast corner

The general course of the vein or lode is N 88° E and S 88° W.

The number of linear feet claimed in length along the course of the vein from the point of discovery is 1490 feet in a N 88° E direction and 10 feet in a S 88° W direction, together with 300 feet on each side of the center of the vein or lode for the entire length of the claim.

the point of beginning and all posts being 2" X 2" X 4' wood posts.

- Then, 600 feet in a S 02° E direction to Post No. 2, marked - WS 108 - 2
- Then, 1500 feet in a S 88° W direction to Post No. 3, marked - WS 108 - 3
- Then, 600 feet in a N 02° W direction to Post No. 4, marked - WS 108 - 4
- Then, 1500 feet in a N 88° E direction to Post No. 1, marked - WS 108 - 1

Beginning at the northeast corner post No. 1,

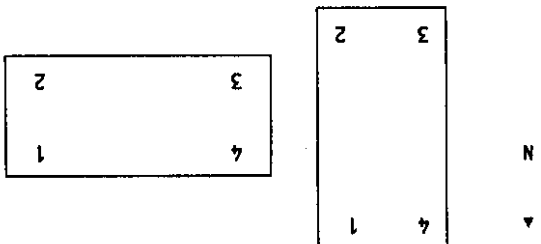
and is more particularly described as follows, to wit:

Said Claim is located in the NE (Quarter) Section 8, Township 22 North, Range 49 East, Mt. Diablo P.M.,

Unknown Mining District, Eureka County, Nevada.

THE UNDERSIGNED, hereby certifies that ATLAS PRECIOUS METALS INC., by its Agent, the undersigned, does hereby locate the WS 108 Lode Mining Claim on this 20th day of January, 19 94, situated in the

CERTIFICATE OF LOCATION - NEVADA



**152038**



My Commission Expires: February 24, 1998

BOOK 267 PAGE 464

BOOK 267 PAGE 464  
 OFFICIAL RECORDS  
 RECORDED AT THE REQUEST OF  
 Atlas Precious Metals

'94 APR -5 AM 11:28

EUREKA COUNTY, NEVADA  
 M.N. REBALEATI, RECORDER  
 FILE NO. 152039  
 FEES \$950

152039

CERTIFICATE OF LOCATION - NEVADA

THE UNDERSIGNED, hereby certifies that ATLAS PRECIOUS METALS INC., by its Agent, the undersigned, does hereby locate the WS 109 Lode Mining Claim on this 20th day of January, 1994, situated in the Unknown Mining District, Eureka County, Nevada.

Said Claim is located in the NE(NW) (Quarter) Section(s) 8(8), Township 22 North, Range 49 East, Mt. Diablo P.M., and is more particularly described as follows, to wit:

Beginning at the northeast corner post No. 1,

Then, 600 feet in a S 02° E direction to Post No. 2, marked - WS 109 - 2  
 Then, 1500 feet in a S 88° W direction to Post No. 3, marked - WS 109 - 3  
 Then, 600 feet in a N 02° W direction to Post No. 4, marked - WS 109 - 4  
 Then, 1500 feet in a N 88° E direction to Post No. 1, marked - WS 109 - 1

the point of beginning and all posts being 2" X 2" X 4" wood posts.

The number of linear feet claimed in length along the course of the vein from the point of discovery is 10 feet in a N 88° E direction and 1490 feet in a S 88° W direction, together with 300 feet on each side of the center of the vein or lode for the entire length of the claim.

The general course of the vein or lode is N 88° E and S 88° W.

To tie this Claim to the Public Survey, begin at the Southeast corner, Section 16, Township 22 North, Range 49 East, Mt. Diablo P.M., and bear S 88° W, 7329 feet and N 02° W, 10599 feet to the northeast corner of this Claim.

The work of location consisted of making the maps as provided in NRS 517.040.

Dated March 9 A.D., 1994, and filed in duplicate.

Atlas Precious Metals Inc.  
 370 Seventeenth Street, Suite 3150  
 Denver, Colorado 80202-5631

*[Signature]*

Its Agent

By

STATE OF COLORADO

) ss.

COUNTY OF DENVER

)

Sworn to and acknowledged before me this 19th day of March, 1994, by Gregg B. Shafter as Agent for Atlas Precious Metals Inc.

Notary

*[Signature]*

152039

3	4
2	1

3	4
2	1

N

▲



BOOK 267 PAGE 465  
OFFICIAL RECORDS  
RECORDED AT THE REQUEST OF  
*Atlas Precious Metals*  
'94 APR -5 AM 11:28

EUREKA COUNTY, NEVADA  
M.M. REBALEATI, RECORDER  
FILE NO. **152040**  
FEE \$950



My Commission Expires: February 24, 1998

Sworn to and acknowledged before me this 22nd day of March, 19 94, by Gregg B. Shafter as Agent for Atlas Precious Metals Inc.

Connie L. Martinez  
Notary

STATE OF COLORADO  
)  
) ss.  
)  
COUNTY OF DENVER

By Gregg B. Shafter  
His Agent

Atlas Precious Metals Inc.  
370 Seventeenth Street, Suite 3150  
Denver, Colorado 80202-5631

Dated March 9 A.D., 19 94, and filed in duplicate.

The work of location consisted of making the maps as provided in NRS 517.040.

To the this Claim to the Public Survey, begin at the Southeast corner, Section 16, Township 22 North, Range 49 East, Mt. Diablo P.M., and bear S 88° W, 5829 feet and N 02° W, 9999 feet to the northeast corner of this Claim.

The general course of the vein or lode is N 88° E and S 88° W.

The number of linear feet claimed in length along the course of the vein from the point of discovery is 1490 feet in a N 88° E direction and 10 feet in a S 88° W direction, together with 300 feet on each side of the center of the vein or lode for the entire length of the claim.

the point of beginning and all posts being 2" X 2" X 4' wood posts.

Then, 600 feet in a S 02° E direction to Post No. 2, marked - WS 110 - 2  
Then, 1500 feet in a S 88° W direction to Post No. 3, marked - WS 110 - 3  
Then, 600 feet in a N 02° W direction to Post No. 4, marked - WS 110 - 4  
Then, 1500 feet in a N 88° E direction to Post No. 1, marked - WS 110 - 1

Beginning at the northeast corner post No. 1,

and is more particularly described as follows, to wit:

Said Claim is located in the NE (Quarter) Section 8, Township 22 North, Range 49 East, Mt. Diablo P.M., Unknown Mining District, Eureka County, Nevada.

THE UNDERSIGNED, hereby certifies that ATLAS PRECIOUS METALS INC., by its Agent, the undersigned, does hereby locate the WS 110 Lode Mining Claim on this 20th day of January, 19 94, situated in the

CERTIFICATE OF LOCATION - NEVADA

152040




BOOK 267 PAGE 466  
OFFICIAL RECORDS  
RECORDED AT THE REQUEST OF

Atlas Precious Metals

'94 APR -5 AM 11:28

EUREKA COUNTY, NEVADA  
M.N. REBATEATI, RECORDER  
FILE NO.

152041



My Commission Expires: February 24, 1998

Sworn to and acknowledged before me this 9th day of March, 1994, by Gregg B. Shafter as Agent for Atlas Precious Metals Inc.

Connie L. Martinez  
Notary

STATE OF COLORADO )  
) ss. )  
COUNTY OF DENVER )

By Gregg B. Shafter  
Atlas Precious Metals Inc.  
370 Seventeenth Street, Suite 3150  
Denver, Colorado 80202-5631  
Its Agent

Dated March 9 A.D., 1994, and filed in duplicate.

The work of location consisted of making the maps as provided in NRS 517.040. of this Claim.

To the this Claim to the Public Survey, begin at the Southeast corner, Section 16, Township 22 North, Range 49 East, Mt. Diablo P.M., and bear S 88° W, 7329 feet and N 02° W, 9999 feet to the northeast corner

The general course of the vein or lode is N 88° E and S 88° W.

The number of linear feet claimed in length along the course of the vein from the point of discovery is 10 feet in a N 88° E direction and 1490 feet in a S 88° W direction, together with 300 feet on each side of the center of the vein or lode for the entire length of the claim.

the point of beginning and all posts being 2" X 2" X 4' wood posts.

Then, 600 feet in a S 02° E direction to Post No. 2, marked - WS 111 - 2  
Then, 1500 feet in a S 88° W direction to Post No. 3, marked - WS 111 - 3  
Then, 600 feet in a N 02° W direction to Post No. 4, marked - WS 111 - 4  
Then, 1500 feet in a N 88° E direction to Post No. 1, marked - WS 111 - 1

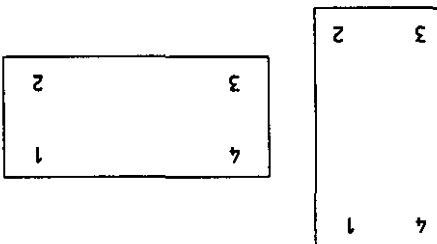
Beginning at the northeast corner post No. 1,

Said Claim is located in the NE(NW) (Quarter) Section(s) 8(8), Township 22 North, Range 49 East, Mt. Diablo P.M., and is more particularly described as follows, to wit:

THE UNDERSIGNED, hereby certifies that ATLAS PRECIOUS METALS INC., by its Agent, the undersigned, does hereby locate the WS 111 Lode Mining Claim on this 20th day of January, 1994, situated in the Unknown Mining District, Eureka County, Nevada.

CERTIFICATE OF LOCATION - NEVADA

152041




BOOK 267 PAGE 467  
 OFFICIAL RECORDS  
 RECORDED AT THE REQUEST OF  
 Atlas Precious Metals  
 '94 APR -5 AM 1:28

EUREKA COUNTY, NEVADA  
 M.N. REBALEATI, RECORDER  
 FILE NO. FEE \$9.50

152042

BOOK 267 PAGE 467



My Commission Expires: February 24, 1998

Sworn to and acknowledged before me this 30th day of March, 1994, by Gregg B. Shafter as Agent for Atlas Precious Metals Inc.

Connie L. Martinez  
 Notary

STATE OF COLORADO )  
 ) ss.  
 COUNTY OF DENVER )

By [Signature]  
 Its Agent  
 Atlas Precious Metals Inc.  
 370 Seventeenth Street, Suite 3150  
 Denver, Colorado 80202-5631

Dated March 9 A.D., 1994, and filed in duplicate.

The work of location consisted of making the maps as provided in NRS 517.040. of this Claim.

To the this Claim to the Public Survey, begin at the Southeast corner, Section 16, Township 22 North, Range 49 East, Mt. Diablo P.M., and bear S 88° W, 5829 feet and N 02° W, 9399 feet to the northeast corner

The general course of the vein or lode is N 88° E and S 88° W.

The number of linear feet claimed in length along the course of the vein from the point of discovery is 1490 feet in a N 88° E direction and 10 feet in a S 88° W direction, together with 300 feet on each side of the center of the vein or lode for the entire length of the claim.

the point of beginning and all posts being 2" X 2" X 4' wood posts.

Then, 600 feet in a S 02° E direction to Post No. 2, marked - WS 112 - 2  
 Then, 1500 feet in a S 88° W direction to Post No. 3, marked - WS 112 - 3  
 Then, 600 feet in a N 02° W direction to Post No. 4, marked - WS 112 - 4  
 Then, 1500 feet in a N 88° E direction to Post No. 1, marked - WS 112 - 1

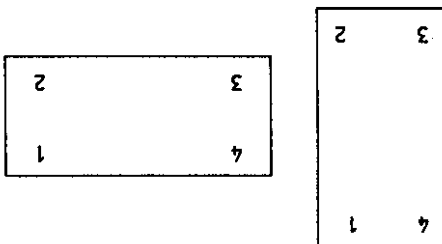
Beginning at the northeast corner post No. 1,


Said Claim is located in the NE (Quarter) Section 8, Township 22 North, Range 49 East, Mt. Diablo P.M., and is more particularly described as follows, to wit:

THE UNDERSIGNED, hereby certifies that ATLAS PRECIOUS METALS INC., by its Agent, the undersigned, does hereby locate the WS 112 Lode Mining Claim on this 20th day of January, 19 94, situated in the Unknown Mining District, Eureka County, Nevada.

CERTIFICATE OF LOCATION - NEVADA

152042





My Commission Expires: February 24, 1998

BOOK 267 PAGE 468

BOOK 267 PAGE 468  
OFFICIAL RECORDS  
RECORDED AT THE REQUEST OF  
Atlas Precious Metals  
'94 APR -5 AM 11:28

EUREKA COUNTY, NEVADA  
M.M. REBALEATI, RECORDER  
FILE NO. FEE \$9.50

152043

Sworn to and acknowledged before me this 22nd day of March, 1994, by Gregg B. Shafter as Agent for Atlas Precious Metals Inc.

Connie L. Martinez  
Notary

STATE OF COLORADO  
)  
) ss.  
)  
COUNTY OF DENVER

Atlas Precious Metals Inc.  
370 Seventeenth Street, Suite 3150  
Denver, Colorado 80202-5631  
By Gregg B. Shafter  
Its Agent

Dated March 9 A.D., 1994, and filed in duplicate.

The work of location consisted of making the maps as provided in NRS 517.040.

of this Claim.

To the this Claim to the Public Survey, begin at the Southeast corner, Section 16, Township 22 North, Range 49 East, Mt. Diablo P.M., and bear S 88° W, 7329 feet and N 02° W, 9399 feet to the northeast corner

The general course of the vein or lode is N 88° E and S 88° W.

The number of linear feet claimed in length along the course of the vein from the point of discovery is 10 feet in a N 88° E direction and 1490 feet in a S 88° W direction, together with 300 feet on each side of the center of the vein or lode for the entire length of the claim.

the point of beginning and all posts being 2" X 2" X 4" wood posts.

Then, 600 feet in a S 02° E direction to Post No. 2, marked - WS 113 - 2  
Then, 1500 feet in a S 88° W direction to Post No. 3, marked - WS 113 - 3  
Then, 600 feet in a N 02° W direction to Post No. 4, marked - WS 113 - 4  
Then, 1500 feet in a N 88° E direction to Post No. 1, marked - WS 113 - 1

Beginning at the northeast corner post No. 1,

Diablo P.M., and is more particularly described as follows, to wit:

THE UNDERSIGNED, hereby certifies that ATLAS PRECIOUS METALS INC., by its Agent, the undersigned, does hereby locate the WS 113 Lode Mining Claim on this 20th day of January, 1994, situated in the Unknown Mining District, Eureka County, Nevada.

CERTIFICATE OF LOCATION - NEVADA

3	2
4	1


3	4
2	1

152043

BOOK 267 PAGE 469  
OFFICIAL RECORDS  
RECORDED AT THE REQUEST OF  
*Atlas Precious Metals*  
'94 APR -5 AM 11:28

EUREKA COUNTY, NEVADA  
M.N. REBALEATI, RECORDER  
FILE NO. FEE \$9.50

152044



My Commission Expires: February 24, 1998

Sworn to and acknowledged before me this 3rd day of March, 1994, by Gregg B. Shafter as Agent for Atlas Precious Metals Inc.

Connie L. Martinez  
Notary

STATE OF COLORADO )  
) ss. )  
COUNTY OF DENVER )

By ESB  
Atlas Precious Metals Inc.  
370 Seventeenth Street, Suite 3150  
Denver, Colorado 80202-5631  
Its Agent

Dated March 9 A.D., 1994, and filed in duplicate.

The work of location consisted of making the maps as provided in NRS 517.040.

of this Claim.

To the this Claim to the Public Survey, begin at the Southeast corner, Section 16, Township 22 North, Range 49 East, Mt. Diablo P.M., and bear S 88° W, 5829 feet and N 02° W, 8799 feet to the northeast corner

The general course of the vein or lode is N 88° E and S 88° W.

The number of linear feet claimed in length along the course of the vein from the point of discovery is 1490 feet in a N 88° E direction and 10 feet in a S 88° W direction, together with 300 feet on each side of the center of the vein or lode for the entire length of the claim.

the point of beginning and all posts being 2" X 2" X 4' wood posts.

Then, 600 feet in a S 02° E direction to Post No. 2, marked - WS 114 - 2  
Then, 1500 feet in a S 88° W direction to Post No. 3, marked - WS 114 - 3  
Then, 600 feet in a N 02° W direction to Post No. 4, marked - WS 114 - 4  
Then, 1500 feet in a N 88° E direction to Post No. 1, marked - WS 114 - 1

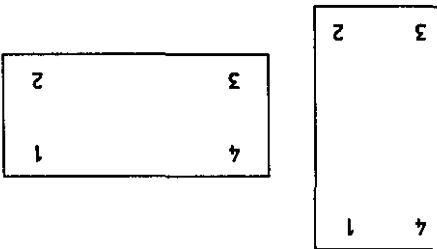
Beginning at the northeast corner post No. 1,

Said Claim is located in the NE (Quarter) Section 8, Township 22 North, Range 49 East, Mt. Diablo P.M., and is more particularly described as follows, to wit:

Unknown Mining District, Eureka County, Nevada.  
Does hereby locate the WS 114 Lode Mining Claim on this 20th day of January, 19 94, situated in the THE UNDERSIGNED, hereby certifies that ATLAS PRECIOUS METALS INC., by its Agent, the undersigned,

CERTIFICATE OF LOCATION - NEVADA

152044



BOOK 267 PAGE 470  
 OFFICIAL RECORDS  
 RECORDED AT THE REQUEST OF  
*Atlas Precious Metals*  
 '94 APR -5 AM 1:28

EUREKA COUNTY, NEVADA  
 M.N. REBALEATI, RECORDER  
 FILE NO. FEE \$ 950

152045

BOOK 267 PAGE 470



My Commission Expires: February 24, 1998

Sworn to and acknowledged before me this 3rd day of March, 1994, by Gregg B. Shafter as Agent for Atlas Precious Metals Inc.

Connie L. Martinez  
 Notary

STATE OF COLORADO )  
 ) ss. )  
 COUNTY OF DENVER )

By [Signature]  
 Atlas Precious Metals Inc.  
 370 Seventeenth Street, Suite 3150  
 Denver, Colorado 80202-5631  
 Its Agent

Dated March 9 A.D., 1994, and filed in duplicate.

The work of location consisted of making the maps as provided in NRS 517.040. of this Claim.

To the this Claim to the Public Survey, begin at the Southeast corner, Section 16, Township 22 North, Range 49 East, Mt. Diablo P.M., and bear S 88° W, 7329 feet and N 02° W, 8799 feet to the northeast corner

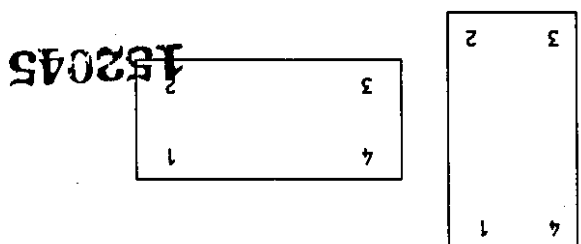
The general course of the vein or lode is N 88° E and S 88° W. The number of linear feet claimed in length along the course of the vein from the point of discovery is 10 feet in a N 88° E direction and 1490 feet in a S 88° W direction, together with 300 feet on each side of the center of the vein or lode for the entire length of the claim.

Then, 600 feet in a S 02° E direction to Post No. 2, marked - WS 115 - 2  
 Then, 1500 feet in a S 88° W direction to Post No. 3, marked - WS 115 - 3  
 Then, 600 feet in a N 02° W direction to Post No. 4, marked - WS 115 - 4  
 Then, 1500 feet in a N 88° E direction to Post No. 1, marked - WS 115 - 1

Beginning at the northeast corner post No. 1, Said Claim is located in the SE(SW)(NE)(NW) (Quarter) Section(s) 8(8)(8)(8), Township 22 North, Range 49 East, Mt. Diablo P.M., and is more particularly described as follows, to wit:

THE UNDERSIGNED, hereby certifies that ATLAS PRECIOUS METALS INC., by its Agent, the undersigned, does hereby locate the WS 115 Lode Mining Claim on this 20th day of January, 1994, situated in the Unknown Mining District, Eureka County, Nevada.

CERTIFICATE OF LOCATION - NEVADA





CERTIFICATE OF LOCATION - NEVADA

THE UNDERSIGNED, hereby certifies that ATLAS PRECIOUS METALS INC., by its Agent, the undersigned, does hereby locate the WS 116 Lode Mining Claim on this 20th day of January, 19 94, situated in the Unknown Mining District, Eureka County, Nevada.

Said Claim is located in the SE(NE) (Quarter) Section(s) 8(8), Township 22 North, Range 49 East, Mt. Diablo P.M., and is more particularly described as follows, to wit:

Beginning at the northeast corner post No. 1,

- Thence, 600 feet in a S 02° E direction to Post No. 2, marked - WS 116 - 2
- Thence, 1500 feet in a S 88° W direction to Post No. 3, marked - WS 116 - 3
- Thence, 600 feet in a N 02° W direction to Post No. 4, marked - WS 116 - 4
- Thence, 1500 feet in a N 88° E direction to Post No. 1, marked - WS 116 - 1

the point of beginning and all posts being 2" X 2" X 4' wood posts.

The number of linear feet claimed in length along the course of the vein from the point of discovery is 1490 feet in a N 88° E direction and 10 feet in a S 88° W direction, together with 300 feet on each side of the center of the vein or lode for the entire length of the claim.

The general course of the vein or lode is N 88° E and S 88° W.

To the this Claim to the Public Survey, begin at the Southeast corner, Section 16, Township 22 North, Range 49 East, Mt. Diablo P.M., and bear S 88° W, 5829 feet and N 02° W, 8199 feet to the northeast corner of this Claim.

The work of location consisted of making the maps as provided in NRS 517.040.

Dated March 9 A.D., 19 94, and filed in duplicate.

Atlas Precious Metals Inc.  
370 Seventeenth Street, Suite 3150  
Denver, Colorado 80202-5631

By

*[Signature]*

Its Agent

STATE OF COLORADO

) ss.

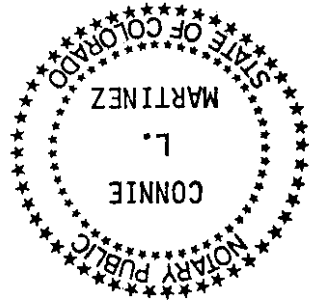
COUNTY OF DENVER

Sworn to and acknowledged before me this 22nd day of March, 19 94, by Gregg B. Shafter as Agent for Atlas Precious Metals Inc.

Notary

*[Signature]*

My Commission Expires: February 24, 1998



BOOK 267 PAGE 471  
OFFICIAL RECORDS  
RECORDED AT THE REQUEST OF  
*Atlas Precious Metals*  
'94 APR -5 AM 1:28  
EUREKA COUNTY, NEVADA  
M.N. REBALEATI, RECORDER  
FILE NO. 152046

BOOK 267 PAGE 471

152046

4	1
3	2

4	1
3	2

N

1

BOOK 267 PAGE 472  
 OFFICIAL RECORDS  
 RECORDED AT THE REQUEST OF

*Atlas Precious Metals*  
 '94 APR -5 AM 12:28

EUREKA COUNTY, NEVADA  
 M.N. REBALEATI, RECORDER  
 FILE NO. FEE \$950

152047



My Commission Expires: February 24, 1998

Sworn to and acknowledged before me this 30th day of March, 19 94, by Gregg B. Shafter as Agent for Atlas Precious Metals Inc.

Connie L. Martinez  
 Notary

STATE OF COLORADO )  
 ) ss.  
 ) COUNTY OF DENVER )

Atlas Precious Metals Inc.  
 370 Seventeenth Street, Suite 3150  
 Denver, Colorado 80202-5631  
 By ESB/JS  
 Its Agent

Dated March 9 A.D., 19 94, and filed in duplicate.

The work of location consisted of making the maps as provided in NRS 517.040. of this claim.

To tie this Claim to the Public Survey, begin at the Southeast corner, Section 16, Township 22 North, Range 49 East, Mt. Diablo P.M., and bear S 88° W, 7329 feet and N 02° W, 8199 feet to the northeast corner

The general course of the vein or lode is N 88° E and S 88° W. The number of linear feet claimed in length along the course of the vein from the point of discovery is 10 feet in a N 88° E direction and 1490 feet in a S 88° W direction, together with 300 feet on each side of the center of the vein or lode for the entire length of the claim.

the point of beginning and all posts being 2" X 2" X 4" wood posts.

Then, 600 feet in a S 02° E direction to Post No. 2, marked - WS 117 - 2  
 Then, 1500 feet in a S 88° W direction to Post No. 3, marked - WS 117 - 3  
 Then, 600 feet in a N 02° W direction to Post No. 4, marked - WS 117 - 4  
 Then, 1500 feet in a N 88° E direction to Post No. 1, marked - WS 117 - 1

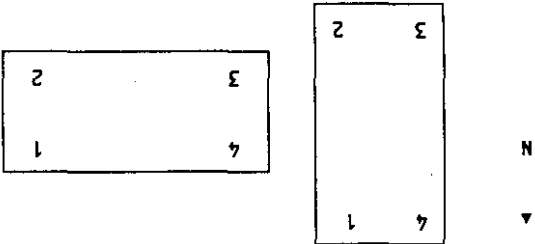
Beginning at the northeast corner post No. 1,

, Mt. Diablo P.M., and is more particularly described as follows, to wit:

Said Claim is located in the SE(SW)(NE) (Quarter) Section(s) 8(8)(8), Township 22 North, Range 49 East Unknown Mining District, Eureka County, Nevada.

THE UNDERSIGNED, hereby certifies that ATLAS PRECIOUS METALS INC., by its Agent, the undersigned, does hereby locate the WS 117 Lode Mining Claim on this 20th day of January, 19 94, situated in the

CERTIFICATE OF LOCATION - NEVADA



152047


BOOK 267 PAGE 473  
 OFFICIAL RECORDS  
 RECORDED AT THE REQUEST OF

*Atlas Precious Metals*  
 '94 APR -5 AM 11:28

EUREKA COUNTY, NEVADA  
 M.N. REBALEATI, RECORDER  
 FILE NO.

152048

BOOK 267 PAGE 473



My Commission Expires: February 24, 1998

*Connie L. Martinez*  
 Notary

Sworn to and acknowledged before me this 9th day of March, 1994, by Gregg B. Shafter as Agent for Atlas Precious Metals Inc.

STATE OF COLORADO  
 )  
 ) ss.  
 )  
 COUNTY OF DENVER

By *Gregg B. Shafter*  
 His Agent  
 Atlas Precious Metals Inc.  
 370 Seventeenth Street, Suite 3150  
 Denver, Colorado 80202-5631

Dated March 9 A.D., 1994, and filed in duplicate.

The work of location consisted of making the maps as provided in NRS 517.040.

To tie this Claim to the Public Survey, begin at the Southeast corner, Section 16, Township 22 North, Range 49 East, Mt. Diablo P.M., and bear S 88° W, 5829 feet and N 02° W, 7599 feet to the northeast corner of this Claim.

The general course of the vein or lode is N 88° E and S 88° W.

The number of linear feet claimed in length along the course of the vein from the point of discovery is 1490 feet in a N 88° E direction and 10 feet in a S 88° W direction, together with 300 feet on each side of the center of the vein or lode for the entire length of the claim.

the point of beginning and all posts being 2" X 2" X 4' wood posts.

Then, 600 feet in a S 02° E direction to Post No. 2, marked - WS 118 - 2  
 Then, 1500 feet in a S 88° W direction to Post No. 3, marked - WS 118 - 3  
 Then, 600 feet in a N 02° W direction to Post No. 4, marked - WS 118 - 4  
 Then, 1500 feet in a N 88° E direction to Post No. 1, marked - WS 118 - 1

Beginning at the northeast corner post No. 1,

Said Claim is located in the SE (Quarter) Section 8, Township 22 North, Range 49 East, Mt. Diablo P.M., and is more particularly described as follows, to wit:

THE UNDERSIGNED, hereby certifies that ATLAS PRECIOUS METALS INC., by its Agent, the undersigned, does hereby locate the WS 118 Lode Mining Claim on this 20th day of January, 1994, situated in the Unknown Mining District, Eureka County, Nevada.

CERTIFICATE OF LOCATION - NEVADA




152048

BOOK 267 PAGE 474  
OFFICIAL RECORDS  
RECORDED AT THE REQUEST OF  
*Atlas Precious Metals*  
'94 APR -5 AM 11:28

EUREKA COUNTY, NEVADA  
M.N. REBALEATI, RECORDER  
FILE NO.

152049



My Commission Expires: February 24, 1998

*Connie L. Martinez*  
Notary

Sworn to and acknowledged before me this AND day of March, 19 94, by Gregg B. Shafter as Agent for Atlas Precious Metals Inc.

STATE OF COLORADO  
)  
) ss.  
) COUNTY OF DENVER

By *Gregg B. Shafter*  
Atlas Precious Metals Inc.  
370 Seventeenth Street, Suite 3150  
Denver, Colorado 80202-5631  
Its Agent

Dated March 9 A.D., 19 94, and filed in duplicate.

The work of location consisted of making the maps as provided in NRS 517.040.

of this Claim.  
To tie this Claim to the Public Survey, begin at the Southeast corner, Section 16, Township 22 North, Range 49 East, Mt. Diablo P.M., and bear S 88° W, 7329 feet and N 02° W, 7599 feet to the northeast corner

The general course of the vein or lode is N 88° E and S 88° W.

The number of linear feet claimed in length along the course of the vein from the point of discovery is 10 feet in a N 88° E direction and 1490 feet in a S 88° W direction, together with 300 feet on each side of the center of the vein or lode for the entire length of the claim.

the point of beginning and all posts being 2" X 2" X 4' wood posts.

Then, 600 feet in a S 02° E direction to Post No. 2, marked - WS 119 - 2  
Then, 1500 feet in a S 88° W direction to Post No. 3, marked - WS 119 - 3  
Then, 600 feet in a N 02° W direction to Post No. 4, marked - WS 119 - 4  
Then, 1500 feet in a N 88° E direction to Post No. 1, marked - WS 119 - 1

Beginning at the northeast corner post No. 1,

Said Claim is located in the SE(SW) (Quarter) Section(s) 8(8), Township 22 North, Range 49 East, Mt. Diablo P.M., and is more particularly described as follows, to wit:

THE UNDERSIGNED, hereby certifies that ATLAS PRECIOUS METALS INC., by its Agent, the undersigned, does hereby locate the WS 119 Lode Mining Claim on this 20th day of January, 19 94, situated in the Unknown Mining District, Eureka County, Nevada.

CERTIFICATE OF LOCATION - NEVADA

152049




N

▲

BOOK 267 PAGE 475  
OFFICIAL RECORDS  
RECORDED AT THE REQUEST OF  
*Atlas Precious Metals*  
'94 APR -5 AM 11:28

EUREKA COUNTY, NEVADA  
M.N. REBALEATI, RECORDER  
FILE NO. 152050  
FEE \$ 9.50



My Commission Expires: February 24, 1998

Sworn to and acknowledged before me this 9th day of March, 1994, by Gregg B. Shafter as Agent for Atlas Precious Metals Inc.

Connie L. Martinez  
Notary

STATE OF COLORADO  
COUNTY OF DENVER

By [Signature]  
Its Agent

Atlas Precious Metals Inc.  
370 Seventeenth Street, Suite 3150  
Denver, Colorado 80202-5631

Dated March 9 A.D., 1994, and filed in duplicate.

The work of location consisted of making the maps as provided in NRS 517.040. of this Claim.

To tie this Claim to the Public Survey, begin at the Southeast corner, Section 16, Township 22 North, Range 49 East, Mt. Diablo P.M., and bear S 88° W, 7329 feet and N 02° W, 6999 feet to the northeast corner

The general course of the vein or lode is N 88° E and S 88° W.

The number of linear feet claimed in length along the course of the vein from the point of discovery is 1490 feet in a N 88° E direction and 10 feet in a S 88° W direction, together with 300 feet on each side of the center of the vein or lode for the entire length of the claim.

the point of beginning and all posts being 2" X 2" X 4" wood posts.

Then, 600 feet in a S 02° E direction to Post No. 2, marked - WS 120 - 2  
Then, 1500 feet in a S 88° W direction to Post No. 3, marked - WS 120 - 3  
Then, 600 feet in a N 02° W direction to Post No. 4, marked - WS 120 - 4  
Then, 1500 feet in a N 88° E direction to Post No. 1, marked - WS 120 - 1

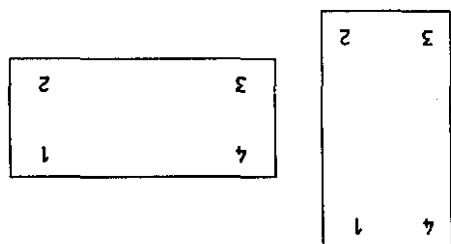
Beginning at the northeast corner post No. 1,

Said Claim is located in the SE(SW) (Quarter) Section(s) 8(8), Township 22 North, Range 49 East, Mt. Diablo P.M., and is more particularly described as follows, to wit:

THE UNDERSIGNED, hereby certifies that ATLAS PRECIOUS METALS INC., by its Agent, the undersigned, does hereby locate the WS 120 Lode Mining Claim on this 20th day of January, 1994, situated in the Unknown Mining District, Eureka County, Nevada.

CERTIFICATE OF LOCATION - NEVADA

152050



BOOK 267 PAGE 476  
OFFICIAL RECORDS  
RECORDED AT THE REQUEST OF

Atlas Precious Metals  
'94 APR -5 AM 12:28

EUREKA COUNTY, NEVADA  
M.N. REBALEATI, RECORDER  
FILE NO.

152051



My Commission Expires: February 24, 1998

Connie L. Martinez  
Notary

Sworn to and acknowledged before me this 22nd day of March, 1994, by Gregg B. Shafter as Agent for Atlas Precious Metals Inc.

STATE OF COLORADO  
)  
) ss.  
)  
COUNTY OF DENVER

By [Signature]  
Its Agent

Atlas Precious Metals Inc.  
370 Seventeenth Street, Suite 3150  
Denver, Colorado 80202-5631

Dated March 9 A.D., 1994, and filed in duplicate.

The work of location consisted of making the maps as provided in NRS 517.040.

of this Claim.  
To tie this Claim to the Public Survey, begin at the Southeast corner, Section 16, Township 22 North, Range 49 East, Mt. Diablo P.M., and bear S 88° W, 7329 feet and N 02° W, 6399 feet to the northeast corner

The general course of the vein or lode is N 88° E and S 88° W.

The number of linear feet claimed in length along the course of the vein from the point of discovery is 1490 feet in a N 88° E direction and 10 feet in a S 88° W direction, together with 300 feet on each side of the center of the vein or lode for the entire length of the claim.

the point of beginning and all posts being 2" X 2" X 4' wood posts.

Then, 600 feet in a S 02° E direction to Post No. 2, marked - WS 121 - 2  
Then, 1500 feet in a S 88° W direction to Post No. 3, marked - WS 121 - 3  
Then, 600 feet in a N 02° W direction to Post No. 4, marked - WS 121 - 4  
Then, 1500 feet in a N 88° E direction to Post No. 1, marked - WS 121 - 1

Beginning at the northeast corner post No. 1,

Said Claim is located in the SE(SW) (Quarter) Section(s) 8(8), Township 22 North, Range 49 East, Mt. Diablo P.M., and is more particularly described as follows, to wit:

THE UNDERSIGNED, hereby certifies that ATLAS PRECIOUS METALS INC., by its Agent, the undersigned, does hereby locate the WS 121 Lode Mining Claim on this 20th day of January, 1994, situated in the Unknown Mining District, Eureka County, Nevada.

CERTIFICATE OF LOCATION - NEVADA

152051



N




BOOK 267 PAGE 477  
OFFICIAL RECORDS  
RECORDED AT THE REQUEST OF  
*Atlas Precious Metals*

'94 APR -5 AM 1:28

EUREKA COUNTY, NEVADA  
M.N. REBALEATI, RECORDER  
FILE NO. 152052

152052



My Commission Expires: February 24, 1998

Sworn to and acknowledged before me this 3rd day of March, 19 94, by Gregg B. Shafter as Agent for Atlas Precious Metals Inc.

Connie L. Martinez  
Notary

STATE OF COLORADO  
COUNTY OF DENVER

By Gregg B. Shafter  
Atlas Precious Metals Inc.  
370 Seventeenth Street, Suite 3150  
Denver, Colorado 80202-5631  
Its Agent

Dated March 9 A.D., 19 94, and filed in duplicate.

The work of location consisted of making the maps as provided in NRS 517.040.

To the this Claim to the Public Survey, begin at the Southeast corner, Section 16, Township 22 North, Range 49 East, Mt. Diablo P.M., and bear S 88° W, 7329 feet and N 02° W, 5799 feet to the northeast corner of this Claim.

The general course of the vein or lode is N 88° E and S 88° W.

The number of linear feet claimed in length along the course of the vein from the point of discovery is 1490 feet in a N 88° E direction and 10 feet in a S 88° W direction, together with 300 feet on each side of the center of the vein or lode for the entire length of the claim.

the point of beginning and all posts being 2" X 2" X 4' wood posts.


Then, 600 feet in a S 02° E direction to Post No. 2, marked - WS 122 - 2  
Then, 1500 feet in a S 88° W direction to Post No. 3, marked - WS 122 - 3  
Then, 600 feet in a N 02° W direction to Post No. 4, marked - WS 122 - 4  
Then, 1500 feet in a N 88° E direction to Post No. 1, marked - WS 122 - 1

Beginning at the northeast corner post No. 1,

Said Claim is located in the NE(NW)(SE)(SW) (Quarter) Section(s) 17(17)(8)(8), Township 22 North, Range 49 East, Mt. Diablo P.M., and is more particularly described as follows, to wit:

Unknown Mining District, Eureka County, Nevada.  
THE UNDERSIGNED, hereby certifies that ATLAS PRECIOUS METALS INC., by its Agent, the undersigned, does hereby locate the WS 122 Lode Mining Claim on this 20th day of January, 19 94, situated in the

CERTIFICATE OF LOCATION - NEVADA




152052

BOOK 267 PAGE 478  
OFFICIAL RECORDS  
RECORDED AT THE REQUEST OF  
*Atlas Precious Metals*

'94 APR -5 AM 11:28

EUREKA COUNTY, NEVADA  
M.N. REALEATH, RECORDER  
FILE NO. 152053

BOOK 267 PAGE 478



My Commission Expires: February 24, 1998

Sworn to and acknowledged before me this 22nd day of March, 1994, by Gregg B. Shafter as Agent for Atlas Precious Metals Inc.

Connie L. Martinez  
Notary

STATE OF COLORADO  
COUNTY OF DENVER

By [Signature]  
Atlas Precious Metals Inc.  
370 Seventeenth Street, Suite 3150  
Denver, Colorado 80202-5631  
Its Agent

Dated March 9 A.D., 1994, and filed in duplicate.

The work of location consisted of making the maps as provided in NRS 517.040. of this Claim.

To the this Claim to the Public Survey, begin at the Southeast corner, Section 16, Township 22 North, Range 49 East, Mt. Diablo P.M., and bear S 88° W, 7329 feet and N 02° W, 5199 feet to the northeast corner

The general course of the vein or lode is N 88° E and S 88° W.

The number of linear feet claimed in length along the course of the vein from the point of discovery is 1490 feet in a N 88° E direction and 10 feet in a S 88° W direction, together with 300 feet on each side of the center of the vein or lode for the entire length of the claim.

the point of beginning and all posts being 2" X 2" X 4' wood posts.

- Then, 600 feet in a S 02° E direction to Post No. 2, marked - WS 123 - 2
- Then, 1500 feet in a S 88° W direction to Post No. 3, marked - WS 123 - 3
- Then, 600 feet in a N 02° W direction to Post No. 4, marked - WS 123 - 4
- Then, 1500 feet in a N 88° E direction to Post No. 1, marked - WS 123 - 1

Beginning at the northeast corner post No. 1,

Said Claim is located in the NE(NW) (Quarter) Section(s) 17(17), Township 22 North, Range 49 East, Mt. Diablo P.M., and is more particularly described as follows, to wit:

THE UNDERSIGNED, hereby certifies that ATLAS PRECIOUS METALS INC., by its Agent, the undersigned, does hereby locate the WS 123 Lode Mining Claim on this 20th day of January, 1994, situated in the Unknown Mining District, Eureka County, Nevada.

CERTIFICATE OF LOCATION - NEVADA

152053

3	4
2	1

3	4
2	1

N

BOOK 267 PAGE 479  
 OFFICIAL RECORDS  
 RECORDED AT THE REQUEST OF  
*Atlas Precious Metals*  
 '94 APR -5 AM 12:28

EUREKA COUNTY, NEVADA  
 M.N. REBALEATI, RECORDER  
 FILE NO. **152054**  
 FEE \$ 9.50

BOOK 267 PAGE 479



My Commission Expires: February 24, 1998

*Connie L. Martinez*  
 Notary

Sworn to and acknowledged before me this 3rd day of March, 1994, by Gregg B. Shafter as Agent for Atlas Precious Metals Inc.

STATE OF COLORADO  
 )  
 ) ss.  
 )  
 COUNTY OF DENVER

By *Gregg B. Shafter*  
 Its Agent  
 Atlas Precious Metals Inc.  
 370 Seventeenth Street, Suite 3150  
 Denver, Colorado 80202-5631

Dated March 9 A.D., 1994, and filed in duplicate.

The work of location consisted of making the maps as provided in NRS 517.040.

To tie this Claim to the Public Survey, begin at the Southeast corner, Section 16, Township 22 North, Range 49 East, Mt. Diablo P.M., and bear S 88° W, 5829 feet and N 02° W, 4599 feet to the northeast corner of this Claim.

The general course of the vein or lode is N 88° E and S 88° W.  
 The number of linear feet claimed in length along the course of the vein from the point of discovery is 1490 feet in a N 88° E direction and 10 feet in a S 88° W direction, together with 300 feet on each side of the center of the vein or lode for the entire length of the claim.  
 The point of beginning and all posts being 2" X 2" X 4' wood posts.

Then, 600 feet in a S 02° E direction to Post No. 2, marked - WS 124 - 2  
 Then, 1500 feet in a S 88° W direction to Post No. 3, marked - WS 124 - 3  
 Then, 600 feet in a N 02° W direction to Post No. 4, marked - WS 124 - 4  
 Then, 1500 feet in a N 88° E direction to Post No. 1, marked - WS 124 - 1

Beginning at the northeast corner post No. 1,

Said Claim is located in the NE (Quarter) Section 17, Township 22 North, Range 49 East, Mt. Diablo P.M., and is more particularly described as follows, to wit:

Unknown Mining District, Eureka County, Nevada.  
 THE UNDERSIGNED, hereby certifies that ATLAS PRECIOUS METALS INC., by its Agent, the undersigned, does hereby locate the WS 124 Lode Mining Claim on this 20th day of January, 1994, situated in the

CERTIFICATE OF LOCATION - NEVADA

152054



N

▲

BOOK 267 PAGE 480  
OFFICIAL RECORDS  
RECORDED AT THE REQUEST OF  
*Atlas Precious Metals*

'94 APR -5 AM 11:28

EUREKA COUNTY, NEVADA  
M.N. REBAL/LEATT, RECORDER  
FILE NO. **152055**



My Commission Expires: February 24, 1998

Sworn to and acknowledged before me this 22nd day of March, 1994, by Gregg B. Shafter as Agent for Atlas Precious Metals Inc.

Connie L. Martinez  
Notary

STATE OF COLORADO  
COUNTY OF DENVER  
)  
) ss.  
)

By [Signature]  
Atlas Precious Metals Inc.  
370 Seventeenth Street, Suite 3150  
Denver, Colorado 80202-5631  
Its Agent

Dated March 9 A.D., 1994, and filed in duplicate.

The work of location consisted of making the maps as provided in NRS 517.040. of this Claim.

To tie this Claim to the Public Survey, begin at the Southeast corner, Section 16, Township 22 North, Range 49 East, Mt. Diablo P.M., and bear S 88° W, 7329 feet and N 02° W, 4599 feet to the northeast corner

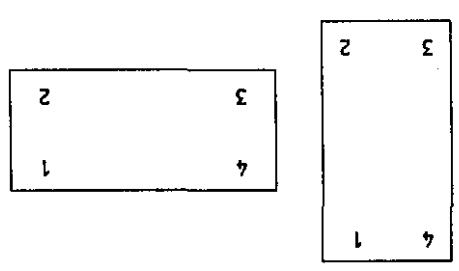
The general course of the vein or lode is N 88° E and S 88° W. The number of linear feet claimed in length along the course of the vein from the point of discovery is 1490 feet in a N 88° E direction and 10 feet in a S 88° W direction, together with 300 feet on each side of the center of the vein or lode for the entire length of the claim.

the point of beginning and all posts being 2" X 2" X 4" wood posts. Beginning at the northeast corner post No. 1, Then, 600 feet in a S 02° E direction to Post No. 2, marked - WS 125 - 2 Then, 1500 feet in a S 88° W direction to Post No. 3, marked - WS 125 - 3 Then, 600 feet in a N 02° W direction to Post No. 4, marked - WS 125 - 4 Then, 1500 feet in a N 88° E direction to Post No. 1, marked - WS 125 - 1

Said Claim is located in the NE(NW) (Quarter) Section(s) 17(17), Township 22 North, Range 49 East, Mt. Diablo P.M., and is more particularly described as follows, to wit: Unknown Mining District, Eureka County, Nevada. THE UNDERSIGNED, hereby certifies that ATLAS PRECIOUS METALS INC., by its Agent, the undersigned, does hereby locate the WS 125 Lode Mining Claim on this 20th day of January, 1994, situated in the

CERTIFICATE OF LOCATION - NEVADA

152055



BOOK 267 PAGE 481  
 OFFICIAL RECORDS  
 RECORDED AT THE REQUEST OF

*Atlas Precious Metals*

'94 APR -5 AM 12:28

EUREKA COUNTY, NEVADA  
 M.N. REBALEATI, RECORDER  
 FILE NO. FEE \$9.50

152056

BOOK 267 PAGE 481



My Commission Expires: February 24, 1998

Sworn to and acknowledged before me this 22nd day of March, 1994, by Gregg B. Shafter as Agent for Atlas Precious Metals Inc.

STATE OF COLORADO  
 )  
 ) ss.  
 )  
 COUNTY OF DENVER

By [Signature]  
 Atlas Precious Metals Inc.  
 370 Seventeenth Street, Suite 3150  
 Denver, Colorado 80202-5631  
 Its Agent

Dated March 9 A.D., 1994, and filed in duplicate.

The work of location consisted of making the maps as provided in NRS 517.040. of this Claim.

To tie this Claim to the Public Survey, begin at the Southeast corner, Section 16, Township 22 North, Range 49 East, Mt. Diablo P.M., and bear S 88° W, 5829 feet and N 02° W, 3999 feet to the northeast corner

The general course of the vein or lode is N 88° E and S 88° W.

The number of linear feet claimed in length along the course of the vein from the point of discovery is 1490 feet in a N 88° E direction and 10 feet in a S 88° W direction, together with 300 feet on each side of the center of the vein or lode for the entire length of the claim.

the point of beginning and all posts being 2" X 2" X 4' wood posts.

Then, 600 feet in a S 02° E direction to Post No. 2, marked - WS 126 - 2  
 Then, 1500 feet in a S 88° W direction to Post No. 3, marked - WS 126 - 3  
 Then, 600 feet in a N 02° W direction to Post No. 4, marked - WS 126 - 4  
 Then, 1500 feet in a N 88° E direction to Post No. 1, marked - WS 126 - 1

Beginning at the northeast corner post No. 1,

and is more particularly described as follows, to wit:

Said Claim is located in the NE (Quarter) Section 17, Township 22 North, Range 49 East, Mt. Diablo P.M., Unknown Mining District, Eureka County, Nevada.

THE UNDERSIGNED, hereby certifies that ATLAS PRECIOUS METALS INC., by its Agent, the undersigned, does hereby locate the WS 126 Lode Mining Claim on this 21st day of January, 1994, situated in the

CERTIFICATE OF LOCATION - NEVADA

152056

3	4
2	1

3	4
2	1

N

CERTIFICATE OF LOCATION - NEVADA

THE UNDERSIGNED, hereby certifies that ATLAS PRECIOUS METALS INC., by its Agent, the undersigned, does hereby locate the WS 127 Lode Mining Claim on this 20th day of January, 19 94, situated in the Unknown Mining District, Eureka County, Nevada.

Said Claim is located in the NE(NW) (Quarter) Section(s) 17(17), Township 22 North, Range 49 East, Mt. Diablo P.M., and is more particularly described as follows, to wit:

Beginning at the northeast corner post No. 1,

Then, 600 feet in a S 02° E direction to Post No. 2, marked - WS 127 - 2  
 Then, 1500 feet in a S 88° W direction to Post No. 3, marked - WS 127 - 3  
 Then, 600 feet in a N 02° W direction to Post No. 4, marked - WS 127 - 4  
 Then, 1500 feet in a N 88° E direction to Post No. 1, marked - WS 127 - 1

the point of beginning and all posts being 2" X 2" X 4' wood posts.

The number of linear feet claimed in length along the course of the vein from the point of discovery is 1490 feet in a N 88° E direction and 10 feet in a S 88° W direction, together with 300 feet on each side of the center of the vein or lode for the entire length of the claim.

The general course of the vein or lode is N 88° E and S 88° W.

To the this Claim to the Public Survey, begin at the Southeast corner, Section 16, Township 22 North, Range 49 East, Mt. Diablo P.M., and bear S 88° W, 7329 feet and N 02° W, 3999 feet to the northeast corner of this Claim.

The work of location consisted of making the maps as provided in NRS 517.040.

Dated March 9 A.D., 19 94, and filed in duplicate.

Atlas Precious Metals Inc.  
 370 Seventeenth Street, Suite 3150  
 Denver, Colorado 80202-5631

By [Signature]  
 Its Agent

STATE OF COLORADO

) ss.

COUNTY OF DENVER

Sworn to and acknowledged before me this 22nd day of March, 19 94, by Gregg B. Shafter as Agent for Atlas Precious Metals Inc.

[Signature]  
 Notary

My Commission Expires: February 24, 1998



4	1
3	2

4	1
3	2

152057

BOOK 267 PAGE 482  
 OFFICIAL RECORDS  
 RECORDED AT THE REQUEST OF  
Atlas Precious Metals  
 '94 APR -5 AM 12:28  
 EUREKA COUNTY, NEVADA  
 M.N. REBALEATI, RECORDER  
 FILE NO. 152057  
 FEE \$ 950


BOOK 267 PAGE 482



BOOK 267 PAGE 483  
OFFICIAL RECORDS  
RECORDED AT THE REQUEST OF

*Atlas Precious Metal*  
'94 APR -5 AM 11:29

EUREKA COUNTY, NEVADA  
MIN. REBATE/LI. RECORDER  
FILE NO. 152058  
FEE \$ 950  
BOOK 267 PAGE 483



My Commission Expires: February 24, 1998

*Connie L. Martinez*  
Notary

Sworn to and acknowledged before me this 21st day of March, 1994, by Gregg B. Shafter as Agent for Atlas Precious Metals Inc.

STATE OF COLORADO )  
COUNTY OF DENVER )  
ss. )

By Gregg B. Shafter  
Its Agent

Atlas Precious Metals Inc.  
370 Seventeenth Street, Suite 3150  
Denver, Colorado 80202-5631

Dated March 9 A.D., 1994, and filed in duplicate.

The work of location consisted of making the maps as provided in NRS 517.040.

of this Claim.

To tie this Claim to the Public Survey, begin at the Southeast corner, Section 16, Township 22 North, Range 49 East, Mt. Diablo P.M., and bear S 88° W, 5829 feet and N 02° W, 3399 feet to the northeast corner

The general course of the vein or lode is N 88° E and S 88° W.

The number of linear feet claimed in length along the course of the vein from the point of discovery is 1490 feet in a N 88° E direction and 10 feet in a S 88° W direction, together with 300 feet on each side of the center of the vein or lode for the entire length of the claim.

the point of beginning and all posts being 2" X 2" X 4' wood posts.

Then, 600 feet in a S 02° E direction to Post No. 2, marked - WS 128 - 2  
Then, 1500 feet in a S 88° W direction to Post No. 3, marked - WS 128 - 3  
Then, 600 feet in a N 02° W direction to Post No. 4, marked - WS 128 - 4  
Then, 1500 feet in a N 88° E direction to Post No. 1, marked - WS 128 - 1

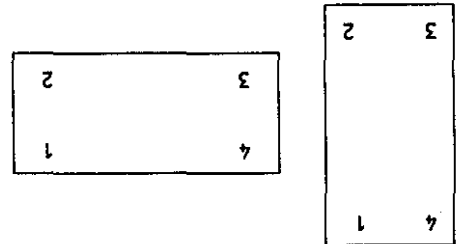
Beginning at the northeast corner post No. 1,

Said Claim is located in the SE(NE) (Quarter) Section(s) 17(17), Township 22 North, Range 49 East, Mt. Diablo P.M., and is more particularly described as follows, to wit:

THE UNDERSIGNED, hereby certifies that ATLAS PRECIOUS METALS INC., by its Agent, the undersigned, does hereby locate the WS 128 Lode Mining Claim on this 21st day of January, 1994, situated in the Unknown Mining District, Eureka County, Nevada.

CERTIFICATE OF LOCATION - NEVADA

152058



BOOK 267 PAGE 484  
 OFFICIAL RECORDS  
 RECORDED AT THE REQUEST OF  
*Atlas Precious Metals*  
 '94 APR -5 AM 11:29

BOOK 267 PAGE 484  
 EUREKA COUNTY, NEVADA  
 M.M. REBALEATI, RECORDER  
 FILE NO. 152059  
 FEE \$9.50



My Commission Expires: February 24, 1998

Connie L. Martinez  
 Notary

Sworn to and acknowledged before me this 3rd day of March, 1994, by Gregg B. Shafter as Agent for Atlas Precious Metals Inc.

STATE OF COLORADO )  
 ) ss. )  
 COUNTY OF DENVER )

By [Signature]  
 Its Agent

Atlas Precious Metals Inc.  
 370 Seventeenth Street, Suite 3150  
 Denver, Colorado 80202-5631

Dated March 9 A.D., 1994, and filed in duplicate.

The work of location consisted of making the maps as provided in NRS 517.040.

of this Claim.

To tie this Claim to the Public Survey, begin at the Southeast corner, Section 16, Township 22 North, Range 49 East, Mt. Diablo P.M., and bear S 88° W, 7329 feet and N 02° W, 3399 feet to the northeast corner

The general course of the vein or lode is N 88° E and S 88° W.

The number of linear feet claimed in length along the course of the vein from the point of discovery is 10 feet in a N 88° E direction and 1490 feet in a S 88° W direction, together with 300 feet on each side of the center of the vein or lode for the entire length of the claim.

the point of beginning and all posts being 2" X 2" X 4' wood posts.

Then, 600 feet in a S 02° E direction to Post No. 2, marked - WS 129 - 2  
 Then, 1500 feet in a S 88° W direction to Post No. 3, marked - WS 129 - 3  
 Then, 600 feet in a N 02° W direction to Post No. 4, marked - WS 129 - 4  
 Then, 1500 feet in a N 88° E direction to Post No. 1, marked - WS 129 - 1

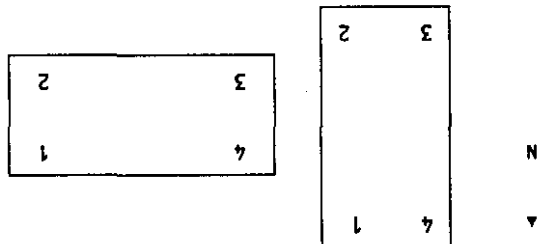
Beginning at the northeast corner post No. 1,


Said Claim is located in the SE(SW)(NE)(NW) (Quarter) Section(s) 17(17)(17)(17), Township 22 North, Range 49 East, Mt. Diablo P.M., and is more particularly described as follows, to wit:

THE UNDERSIGNED, hereby certifies that ATLAS PRECIOUS METALS INC., by its Agent, the undersigned, does hereby locate the WS 129 Lode Mining Claim on this 21st day of January, 1994, situated in the Unknown Mining District, Eureka County, Nevada.

CERTIFICATE OF LOCATION - NEVADA

152059





BOOK 267 PAGE 485  
 OFFICIAL RECORDS  
 RECORDED AT THE REQUEST OF  
*Atlas Precious Metals*  
 '94 APR -5 AM 11:29  
 EUREKA COUNTY, NEVADA  
 M.N. REBALEATI, RECORDER  
 FILE NO. 152060  
 FEE \$950

My Commission Expires: February 24, 1998

Connie L. Martinez  
 Notary

Sworn to and acknowledged before me this 3rd day of March, 19 94, by Gregg B. Shafter as Agent for Atlas Precious Metals Inc.

STATE OF COLORADO )  
 ) ss. )  
 COUNTY OF DENVER )

By [Signature]  
 Its Agent  
 Atlas Precious Metals Inc.  
 370 Seventeenth Street, Suite 3150  
 Denver, Colorado 80202-5631

Dated March 9 A.D., 19 94, and filed in duplicate.

The work of location consisted of making the maps as provided in NRS 517.040. of this Claim.

To tie this Claim to the Public Survey, begin at the Southeast corner, Section 16, Township 22 North, Range 49 East, Mt. Diablo P.M., and bear S 88° W, 5829 feet and N 02° W, 2799 feet to the northeast corner

The general course of the vein or lode is N 88° E and S 88° W. The number of linear feet claimed in length along the course of the vein from the point of discovery is 1490 feet in a N 88° E direction and 10 feet in a S 88° W direction, together with 300 feet on each side of the center of the vein or lode for the entire length of the claim. the point of beginning and all posts being 2" X 2" X 4' wood posts.

Then, 600 feet in a S 02° E direction to Post No. 2, marked - WS 130 - 2  
 Then, 1500 feet in a S 88° W direction to Post No. 3, marked - WS 130 - 3  
 Then, 600 feet in a N 02° W direction to Post No. 4, marked - WS 130 - 4  
 Then, 1500 feet in a N 88° E direction to Post No. 1, marked - WS 130 - 1

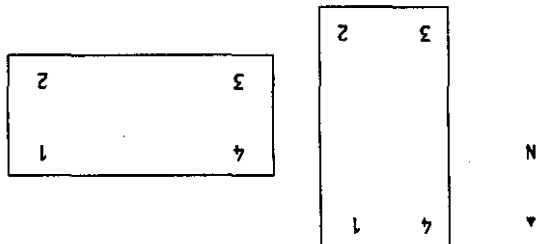
Beginning at the northeast corner post No. 1,

and is more particularly described as follows, to wit:  
 Said Claim is located in the SE (Quarter) Section 17, Township 22 North, Range 49 East, Mt. Diablo P.M.,

Unknown Mining District, Eureka County, Nevada. does hereby locate the WS 130 Lode Mining Claim on this 21st day of January, 19 94, situated in the THE UNDERSIGNED, hereby certifies that ATLAS PRECIOUS METALS INC., by its Agent, the undersigned,

CERTIFICATE OF LOCATION - NEVADA

152060



BOOK 267 PAGE 486  
OFFICIAL RECORDS  
RECORDED AT THE REQUEST OF

Atlas Precious Metals

'94 APR -5 AM 12:29

EUREKA COUNTY, NEVADA  
M.N. REBALEATI, RECORDER  
FILE NO. **152061**  
FEE \$950



My Commission Expires: February 24, 1998

Connie L. Martinez  
Notary

Sworn to and acknowledged before me this 22nd day of March, 19 94, by Gregg B. Shafter as Agent for Atlas Precious Metals Inc.

STATE OF COLORADO )  
) ss. )  
COUNTY OF DENVER )

By [Signature]  
Its Agent

Atlas Precious Metals Inc.  
370 Seventeenth Street, Suite 3150  
Denver, Colorado 80202-5631

Dated March 9 A.D., 19 94, and filed in duplicate.

The work of location consisted of making the maps as provided in NRS 517.040.

of this Claim.  
To the this Claim to the Public Survey, begin at the Southeast corner, Section 16, Township 22 North, Range 49 East, Mt. Diablo P.M., and bear S 88° W, 7329 feet and N 02° W, 2799 feet to the northeast corner

The general course of the vein or lode is N 88° E and S 88° W.  
The number of linear feet claimed in length along the course of the vein from the point of discovery is 10 feet in a N 88° E direction and 1490 feet in a S 88° W direction, together with 300 feet on each side of the center of the vein or lode for the entire length of the claim.  
the point of beginning and all posts being 2" X 2" X 4' wood posts.

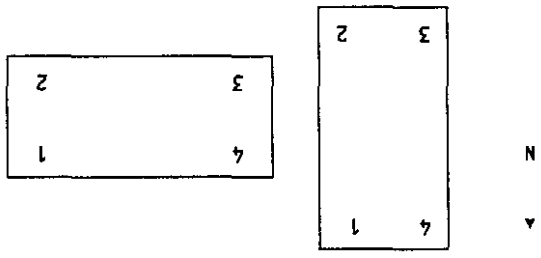
Then, 600 feet in a S 02° E direction to Post No. 2, marked - WS 131 - 2  
Then, 1500 feet in a S 88° W direction to Post No. 3, marked - WS 131 - 3  
Then, 600 feet in a N 02° W direction to Post No. 4, marked - WS 131 - 4  
Then, 1500 feet in a N 88° E direction to Post No. 1, marked - WS 131 - 1

Beginning at the northeast corner post No. 1,

Said Claim is located in the SE(SW) (Quarter) Section(s) 17(17), Township 22 North, Range 49 East, Mt. Diablo P.M., and is more particularly described as follows, to wit:

THE UNDERSIGNED, hereby certifies that ATLAS PRECIOUS METALS INC., by its Agent, the undersigned, does hereby locate the WS 131 Lode Mining Claim on this 21st day of January, 19 94, situated in the Unknown Mining District, Eureka County, Nevada.

CERTIFICATE OF LOCATION - NEVADA




152061

BOOK 267 PAGE 487  
 OFFICIAL RECORDS  
 RECORDED AT THE REQUEST OF  
 Atlas Precious Metals  
 '94 APR -5 AM 11:29

EUREKA COUNTY, NEVADA  
 M.N. REBALEATI, RECORDER  
 FILE NO. 152062

BOOK 267 PAGE 487



My Commission Expires: February 24, 1998

Sworn to and acknowledged before me this 22nd day of March, 19 94, by Gregg B. Shafter, as Agent for Atlas Precious Metals Inc.

Connie L. Martinez  
 Notary

STATE OF COLORADO  
 )  
 ) ss.  
 )  
 COUNTY OF DENVER

By [Signature]  
 Its Agent

Atlas Precious Metals Inc.  
 370 Seventeenth Street, Suite 3150  
 Denver, Colorado 80202-5631

Dated March 9 A.D., 19 94, and filed in duplicate.

The work of location consisted of making the maps as provided in NRS 517.040.

of this Claim.

To the this Claim to the Public Survey, begin at the Southeast corner, Section 16, Township 22 North, Range 49 East, Mt. Diablo P.M., and bear S 88° W, 5829 feet and N 02° W, 2199 feet to the northeast corner

The general course of the vein or lode is N 88° E and S 88° W.

The number of linear feet claimed in length along the course of the vein from the point of discovery is 1490 feet in a N 88° E direction and 10 feet in a S 88° W direction, together with 300 feet on each side of the center of the vein or lode for the entire length of the claim.

the point of beginning and all posts being 2" X 2" X 4' wood posts.

Then, 600 feet in a S 02° E direction to Post No. 2, marked - WS 132 - 2  
 Then, 1500 feet in a S 88° W direction to Post No. 3, marked - WS 132 - 3  
 Then, 600 feet in a N 02° W direction to Post No. 4, marked - WS 132 - 4  
 Then, 1500 feet in a N 88° E direction to Post No. 1, marked - WS 132 - 1

Beginning at the northeast corner post No. 1,


and is more particularly described as follows, to wit:

Said Claim is located in the SE (Quarter) Section 17, Township 22 North, Range 49 East, Mt. Diablo P.M.,

Unknown Mining District, Eureka County, Nevada.

THE UNDERSIGNED, hereby certifies that ATLAS PRECIOUS METALS INC., by its Agent, the undersigned, does hereby locate the WS 132 Lode Mining Claim on this 21st day of January, 19 94, situated in the

CERTIFICATE OF LOCATION - NEVADA



152062

BOOK 267 PAGE 488  
OFFICIAL RECORDS  
RECORDED AT THE REQUEST OF  
*Atlas Precious Metals*  
'94 APR -5 AM 1:29

EUREKA COUNTY, NEVADA  
M.N. REBALEATI, RECORDER  
FILE NO. 152063



My Commission Expires: February 24, 1998

Connie L. Martinez  
Notary

Sworn to and acknowledged before me this 22nd day of March, 19 94, by Gregg B. Shafter as Agent for Atlas Precious Metals Inc.

)  
STATE OF COLORADO  
)  
) ss.  
)  
COUNTY OF DENVER

By [Signature]  
Its Agent

Atlas Precious Metals Inc.  
370 Seventeenth Street, Suite 3150  
Denver, Colorado 80202-5631

Dated March 9 A.D., 19 94, and filed in duplicate.

The work of location consisted of making the maps as provided in NRS 517.040.

of this Claim.

To the this Claim to the Public Survey, begin at the Southeast corner, Section 16, Township 22 North, Range 49 East, Mt. Diablo P.M., and bear S 88° W, 7329 feet and N 02° W, 2199 feet to the northeast corner

The general course of the vein or lode is N 88° E and S 88° W.

The number of linear feet claimed in length along the course of the vein from the point of discovery is 10 feet in a N 88° E direction and 1490 feet in a S 88° W direction, together with 300 feet on each side of the center of the vein or lode for the entire length of the claim.

the point of beginning and all posts being 2" X 2" X 4' wood posts.

Then, 600 feet in a S 02° E direction to Post No. 2, marked - WS 133 - 2  
Then, 1500 feet in a S 88° W direction to Post No. 3, marked - WS 133 - 3  
Then, 600 feet in a N 02° W direction to Post No. 4, marked - WS 133 - 4  
Then, 1500 feet in a N 88° E direction to Post No. 1, marked - WS 133 - 1

Beginning at the northeast corner post No. 1,

Diablo P.M., and is more particularly described as follows, to wit:

Said Claim is located in the SE(SW) (Quarter) Section(s) 17(17), Township 22 North, Range 49 East, Mt. Unknown Mining District, Eureka County, Nevada.  
THE UNDERSIGNED, hereby certifies that ATLAS PRECIOUS METALS INC., by its Agent, the undersigned, does hereby locate the WS 133 Lode Mining Claim on this 21st day of January, 19 94, situated in the

CERTIFICATE OF LOCATION - NEVADA

152063




N  
▲



BOOK 267 PAGE 489  
OFFICIAL RECORDS  
RECORDED AT THE REQUEST OF  
*Atlas Precious Metals*  
'94 APR -5 AM 11:29

EUREKA COUNTY, NEVADA  
M.M. REBALEATI, RECORDER  
FILE NO. FEE \$9.50

152064



My Commission Expires: February 24, 1998

Connie L. Martinez  
Notary

Sworn to and acknowledged before me this 30th day of March, 19 94, by Gregg B. Shafter as Agent for Atlas Precious Metals Inc.

STATE OF COLORADO )  
) ss. )  
) COUNTY OF DENVER )

By [Signature]  
His Agent

Atlas Precious Metals Inc.  
370 Seventeenth Street, Suite 3150  
Denver, Colorado 80202-5631

Dated March 9 A.D., 19 94, and filed in duplicate.

The work of location consisted of making the maps as provided in NRS 517.040.

of this Claim.

To the this Claim to the Public Survey, begin at the Southeast corner, Section 16, Township 22 North, Range 49 East, Mt. Diablo P.M., and bear S 88° W, 5829 feet and N 02° W, 1599 feet to the northeast corner

The general course of the vein or lode is N 88° E and S 88° W.

The number of linear feet claimed in length along the course of the vein from the point of discovery is 1490 feet in a N 88° E direction and 10 feet in a S 88° W direction, together with 300 feet on each side of the center of the vein or lode for the entire length of the claim.

the point of beginning and all posts being 2" X 2" X 4" wood posts.

Then, 600 feet in a S 02° E direction to Post No. 2, marked - WS 134 - 2  
Then, 1500 feet in a S 88° W direction to Post No. 3, marked - WS 134 - 3  
Then, 600 feet in a N 02° W direction to Post No. 4, marked - WS 134 - 4  
Then, 1500 feet in a N 88° E direction to Post No. 1, marked - WS 134 - 1

Beginning at the northeast corner post No. 1,

and is more particularly described as follows, to wit:

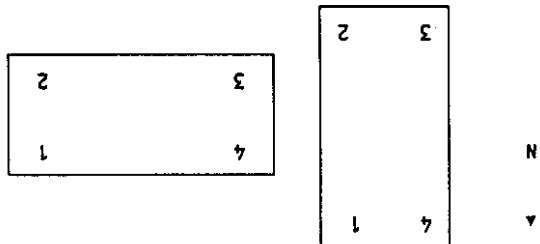
Said Claim is located in the SE (Quarter) Section 17, Township 22 North, Range 49 East, Mt. Diablo P.M.,

Unknown Mining District, Eureka County, Nevada.

THE UNDERSIGNED, hereby certifies that ATLAS PRECIOUS METALS INC., by its Agent, the undersigned, does hereby locate the WS 134 Lode Mining Claim on this 21st day of January, 19 94, situated in the

CERTIFICATE OF LOCATION - NEVADA

152064



BOOK 267 PAGE 490  
OFFICIAL RECORDS  
RECORDED AT THE REQUEST OF

Atlas Precious Metals

'94 APR -5 AM 11:29

EUREKA COUNTY, NEVADA  
M.M. REBALEATI, RECORDER  
FILE NO. FEE \$9.50

152065



My Commission Expires: February 24, 1998

Connie L. Martinez  
Notary

Sworn to and acknowledged before me this 3rd day of March, 19 94, by Gregg B. Shafter as Agent for Atlas Precious Metals Inc.

)  
STATE OF COLORADO  
) ss.  
)  
COUNTY OF DENVER  
)

By [Signature]  
Its Agent

Atlas Precious Metals Inc.  
370 Seventeenth Street, Suite 3150  
Denver, Colorado 80202-5631

Dated March 9 A.D., 19 94, and filed in duplicate.

The work of location consisted of making the maps as provided in NRS 517.040.

of this Claim.

To tie this Claim to the Public Survey, begin at the Southeast corner, Section 16, Township 22 North, Range 49 East, Mt. Diablo P.M., and bear S 88° W, 7329 feet and N 02° W, 1599 feet to the northeast corner

The general course of the vein or lode is N 88° E and S 88° W.

The number of linear feet claimed in length along the course of the vein from the point of discovery is 10 feet in a N 88° E direction and 1490 feet in a S 88° W direction, together with 300 feet on each side of the center of the vein or lode for the entire length of the claim.

the point of beginning and all posts being 2" X 2" X 4' wood posts.

Then, 600 feet in a S 02° E direction to Post No. 2, marked - WS 135 - 2  
Then, 1500 feet in a S 88° W direction to Post No. 3, marked - WS 135 - 3  
Then, 600 feet in a N 02° W direction to Post No. 4, marked - WS 135 - 4  
Then, 1500 feet in a N 88° E direction to Post No. 1, marked - WS 135 - 1

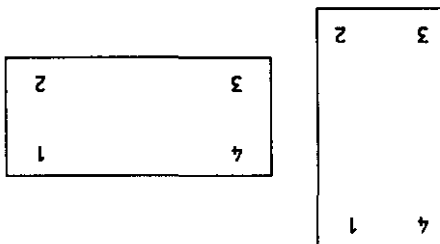
Beginning at the northeast corner post No. 1,

Said Claim is located in the SE(SW) (Quarter) Section(s) 17(17), Township 22 North, Range 49 East, Mt. Diablo P.M., and is more particularly described as follows, to wit:

THE UNDERSIGNED, hereby certifies that ATLAS PRECIOUS METALS INC., by its Agent, the undersigned, does hereby locate the WS 135 Lode Mining Claim on this 21st day of January, 19 94, situated in the Unknown Mining District, Eureka County, Nevada.

CERTIFICATE OF LOCATION - NEVADA

152065




BOOK 267 PAGE 491  
 OFFICIAL RECORDS  
 RECORDED AT THE REQUEST OF  
*Atlas Precious Metals*

'94 APR -5 AM 1:29

EUREKA COUNTY, NEVADA  
 M.N. REBALEATI, RECORDER  
 FILE NO. **152066**  
 FEE \$450

BOOK 267 PAGE 491



My Commission Expires: February 24, 1998

Sworn to and acknowledged before me this 21st day of March, 1994, by Gregg B. Shafter as Agent for Atlas Precious Metals Inc.

Connie L. Martinez  
 Notary

STATE OF COLORADO )  
 ) ss. )  
 COUNTY OF DENVER )

By [Signature]  
 Atlas Precious Metals Inc.  
 370 Seventeenth Street, Suite 3150  
 Denver, Colorado 80202-5631  
 Its Agent

Dated March 9 A.D., 1994, and filed in duplicate.

The work of location consisted of making the maps as provided in NRS 517.040.

of this Claim.

To tie this Claim to the Public Survey, begin at the Southeast corner, Section 16, Township 22 North, Range 49 East, Mt. Diablo P.M., and bear S 88° W, 5829 feet and N 02° W, 999 feet to the northeast corner

The general course of the vein or lode is N 88° E and S 88° W.

The number of linear feet claimed in length along the course of the vein from the point of discovery is 1490 feet in a N 88° E direction and 10 feet in a S 88° W direction, together with 300 feet on each side of the center of the vein or lode for the entire length of the claim.

the point of beginning and all posts being 2" X 2" X 4' wood posts.

Then, 600 feet in a S 02° E direction to Post No. 2, marked - WS 136 - 2  
 Then, 1500 feet in a S 88° W direction to Post No. 3, marked - WS 136 - 3  
 Then, 600 feet in a N 02° W direction to Post No. 4, marked - WS 136 - 4  
 Then, 1500 feet in a N 88° E direction to Post No. 1, marked - WS 136 - 1

Beginning at the northeast corner post No. 1,

and is more particularly described as follows, to wit:

Said Claim is located in the SE (Quarter) Section 17, Township 22 North, Range 49 East, Mt. Diablo P.M.,

Unknown Mining District, Eureka County, Nevada.

THE UNDERSIGNED, hereby certifies that ATLAS PRECIOUS METALS INC., by its Agent, the undersigned, does hereby locate the WS 136 Lode Mining Claim on this 21st day of January, 1994, situated in the


CERTIFICATE OF LOCATION - NEVADA

**152066**



BOOK 267 PAGE 492  
OFFICIAL RECORDS  
RECORDED AT THE REQUEST OF  
*Atlas Precious Metals*  
94 APR -5 AM 11:29

EUREKA COUNTY, NEVADA  
M.N. REBALEATI, RECORDER  
FILE NO. **152067**



My Commission Expires: February 24, 1998

Sworn to and acknowledged before me this 3rd day of March, 19 94, by Gregg B. Shafter as Agent for Atlas Precious Metals Inc.

Connie L. Martinez  
Notary

)  
) ss.  
)  
STATE OF COLORADO  
COUNTY OF DENVER

By [Signature]  
Atlas Precious Metals Inc.  
370 Seventeenth Street, Suite 3150  
Denver, Colorado 80202-5631  
His Agent

Dated March 9 A.D., 19 94, and filed in duplicate.

The work of location consisted of making the maps as provided in NRS 517.040.

of this Claim.  
To tie this Claim to the Public Survey, begin at the Southeast corner, Section 16, Township 22 North, Range 49 East, Mt. Diablo P.M., and bear S 88° W, 7329 feet and N 02° W, 999 feet to the northeast corner

The general course of the vein or lode is N 88° E and S 88° W.

The number of linear feet claimed in length along the course of the vein from the point of discovery is 10 feet in a N 88° E direction and 1490 feet in a S 88° W direction, together with 300 feet on each side of the center of the vein or lode for the entire length of the claim.

the point of beginning and all posts being 2" X 2" X 4' wood posts.

Then, 600 feet in a S 02° E direction to Post No. 2, marked - WS 137 - 2  
Then, 1500 feet in a S 88° W direction to Post No. 3, marked - WS 137 - 3  
Then, 600 feet in a N 02° W direction to Post No. 4, marked - WS 137 - 4  
Then, 1500 feet in a N 88° E direction to Post No. 1, marked - WS 137 - 1


Beginning at the northeast corner post No. 1,

Said Claim is located in the SE(SW) (Quarter) Section(s) 17(17), Township 22 North, Range 49 East, Mt. Diablo P.M., and is more particularly described as follows, to wit:

THE UNDERSIGNED, hereby certifies that ATLAS PRECIOUS METALS INC., by its Agent, the undersigned, does hereby locate the WS 137 Lode Mining Claim on this 21st day of January, 19 94, situated in the Unknown Mining District, Eureka County, Nevada.

CERTIFICATE OF LOCATION - NEVADA

152067



N

▲

BOOK 267 PAGE 493  
 OFFICIAL RECORDS  
 RECORDED AT THE REQUEST OF  
 Atlas Precious Metals  
 '94 APR -5 AM 11:29  
 EUREKA COUNTY, NEVADA  
 M.N. REBALEATI, RECORDER  
 FILE NO. 152068  
 FEE \$ 9.50

BOOK 267 PAGE 493



My Commission Expires: February 24, 1998

Sworn to and acknowledged before me this 3rd day of March, 1994, by Gregg B. Shafter, as Agent for Atlas Precious Metals Inc.

Connie L. Martinez  
 Notary

STATE OF COLORADO  
 )  
 ) ss.  
 )  
 COUNTY OF DENVER

By [Signature]  
 Atlas Precious Metals Inc.  
 370 Seventeenth Street, Suite 3150  
 Denver, Colorado 80202-5631  
 Its Agent

Dated March 9 A.D., 1994, and filed in duplicate.

The work of location consisted of making the maps as provided in NRS 517.040. of this Claim.

To tie this Claim to the Public Survey, begin at the Southeast corner, Section 16, Township 22 North, Range 49 East, Mt. Diablo P.M., and bear S 88° W, 5829 feet and N 02° W, 399 feet to the northeast corner

The general course of the vein or lode is N 88° E and S 88° W. The number of linear feet claimed in length along the course of the vein from the point of discovery is 1490 feet in a N 88° E direction and 10 feet in a S 88° W direction, together with 300 feet on each side of the center of the vein or lode for the entire length of the claim.

the point of beginning and all posts being 2" X 2" X 4' wood posts.

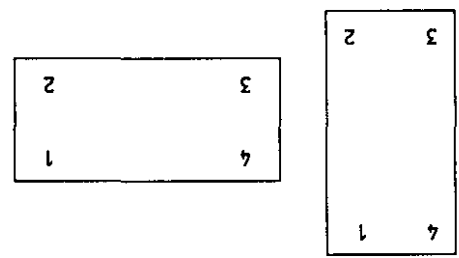
Then, 600 feet in a S 02° E direction to Post No. 2, marked - WS 138 - 2  
 Then, 1500 feet in a S 88° W direction to Post No. 3, marked - WS 138 - 3  
 Then, 600 feet in a N 02° W direction to Post No. 4, marked - WS 138 - 4  
 Then, 1500 feet in a N 88° E direction to Post No. 1, marked - WS 138 - 1

Beginning at the northeast corner post No. 1, Said Claim is located in the NE(SB) (Quarter) Section(s) 20(17), Township 22 North, Range 49 East, Mt. Diablo P.M., and is more particularly described as follows, to wit:

THE UNDERSIGNED, hereby certifies that ATLAS PRECIOUS METALS INC., by its Agent, the undersigned, does hereby locate the WS 138 Lode Mining Claim on this 21st day of January, 19 94, situated in the Unknown Mining District, Eureka County, Nevada.

CERTIFICATE OF LOCATION - NEVADA

152068



BOOK 267 PAGE 494  
 OFFICIAL RECORDS  
 RECORDED AT THE REQUEST OF  
 Atlas Precious Metals  
 '94 APR -5 AM 11:29

EUREKA COUNTY, NEVADA  
 M.M. REBALEATI, RECORDER  
 FILE NO. 152069

BOOK 267 PAGE 494



My Commission Expires: February 24, 1998

Sworn to and acknowledged before me this 22nd day of March, 19 94, by Gregg B. Shafter as Agent for Atlas Precious Metals Inc.

Connie L. Martinez  
 Notary

STATE OF COLORADO )  
 ) ss. )  
 COUNTY OF DENVER )

By [Signature]  
 Its Agent

Atlas Precious Metals Inc.  
 370 Seventeenth Street, Suite 3150  
 Denver, Colorado 80202-5631

Dated March 9 A.D., 19 94, and filed in duplicate.

The work of location consisted of making the maps as provided in NRS 517.040. of this Claim.

To tie this Claim to the Public Survey, begin at the Southeast corner, Section 16, Township 22 North, Range 49 East, Mt. Diablo P.M., and bear S 88° W, 7329 feet and N 02° W, 399 feet to the northeast corner

The general course of the vein or lode is N 88° E and S 88° W.

The number of linear feet claimed in length along the course of the vein from the point of discovery is 10 feet in a N 88° E direction and 1490 feet in a S 88° W direction, together with 300 feet on each side of the center of the vein or lode for the entire length of the claim.

the point of beginning and all posts being 2" X 2" X 4' wood posts.

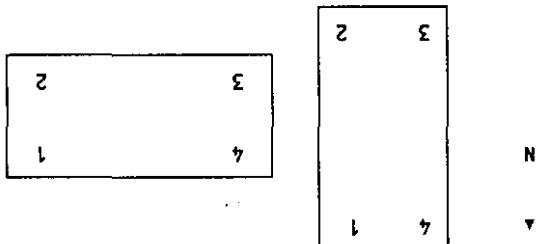
Then, 600 feet in a S 02° E direction to Post No. 2, marked - WS 139 - 2  
 Then, 1500 feet in a S 88° W direction to Post No. 3, marked - WS 139 - 3  
 Then, 600 feet in a N 02° W direction to Post No. 4, marked - WS 139 - 4  
 Then, 1500 feet in a N 88° E direction to Post No. 1, marked - WS 139 - 1

Beginning at the northeast corner post No. 1,

Said Claim is located in the SE(SW)(NE)(NW) (Quarter) Section(s) 17(17)(20)(20), Township 22 North, Range 49 East, Mt. Diablo P.M., and is more particularly described as follows, to wit:

Unknown Mining District, Eureka County, Nevada.  
 does hereby locate the WS 139 Lode Mining Claim on this 21st day of January, 19 94, situated in the THE UNDERSIGNED, hereby certifies that ATLAS PRECIOUS METALS INC., by its Agent, the undersigned,

CERTIFICATE OF LOCATION - NEVADA



152069



BOOK 267 PAGE 495  
 OFFICIAL RECORDS  
 RECORDED AT THE REQUEST OF  
*Atlas Precious Metals*  
 '94 APR -5 AM 11:29

EUREKA COUNTY, NEVADA  
 M.N. REBALEATI, RECORDER  
 FILE NO. **152070**

BOOK 267 PAGE 495



My Commission Expires: February 24, 1998

Sworn to and acknowledged before me this hand day of March, 19 94, by Gregg B. Shafter as Agent for Atlas Precious Metals Inc.

Connie L. Martinez  
 Notary

STATE OF COLORADO  
 )  
 ) ss.  
 )  
 COUNTY OF DENVER

By Gregg B. Shafter  
 Atlas Precious Metals Inc.  
 370 Seventeenth Street, Suite 3150  
 Denver, Colorado 80202-5631  
 Its Agent

Dated March 9 A.D., 19 94, and filed in duplicate.

The work of location consisted of making the maps as provided in NRS 517.040.

of this Claim.

To the this Claim to the Public Survey, begin at the Southeast corner, Section 16, Township 22 North, Range 49 East, Mt. Diablo P.M., and bear S 88° W, 8829 feet and N 02° W, 12399 feet to the northeast corner

The general course of the vein or lode is N 88° E and S 88° W.

The number of linear feet claimed in length along the course of the vein from the point of discovery is 10 feet in a N 88° E direction and 1490 feet in a S 88° W direction, together with 300 feet on each side of the center of the vein or lode for the entire length of the claim.

the point of beginning and all posts being 2" X 2" X 4' wood posts.

Then, 600 feet in a S 02° E direction to Post No. 2, marked - WS 140 - 2  
 Then, 1500 feet in a S 88° W direction to Post No. 3, marked - WS 140 - 3  
 Then, 600 feet in a N 02° W direction to Post No. 4, marked - WS 140 - 4  
 Then, 1500 feet in a N 88° E direction to Post No. 1, marked - WS 140 - 1

Beginning at the northeast corner post No. 1,

P.M., and is more particularly described as follows, to wit:

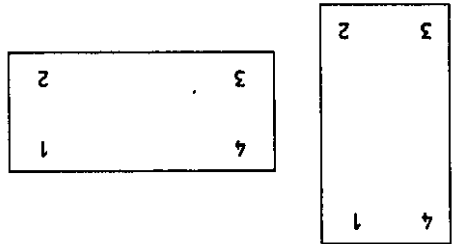
Said Claim is located in the SE(SW) (Quarter) Section(s) 6(5), Township 22 North, Range 49 East, Mt. Diablo

Unknown Mining District, Eureka County, Nevada.

THE UNDERSIGNED, hereby certifies that ATLAS PRECIOUS METALS INC., by its Agent, the undersigned, does hereby locate the WS 140 Lode Mining Claim on this 20th day of January, 19 94, situated in the

CERTIFICATE OF LOCATION - NEVADA

152070





BOOK 267 PAGE 496  
 OFFICIAL RECORDS  
 RECORDED AT THE REQUEST OF  
*Atlas Precious Metals*  
 '94 APR -5 AM 11:29  
 EUREKA COUNTY, NEVADA  
 M.N. REBALEATI, RECORDER  
 FILE NO. 152071  
 FEE \$950

My Commission Expires: February 24, 1998

Sworn to and acknowledged before me this 3rd day of March, 1994, by Gregg B. Shafter as Agent for Atlas Precious Metals Inc.

Connie L. Martinez  
 Notary

STATE OF COLORADO )  
 ) ss. )  
 COUNTY OF DENVER )

By [Signature]  
 Atlas Precious Metals Inc.  
 370 Seventeenth Street, Suite 3150  
 Denver, Colorado 80202-5631  
 Its Agent

Dated March 9 A.D., 1994, and filed in duplicate.

The work of location consisted of making the maps as provided in NRS 517.040.

of this Claim.  
 To tie this Claim to the Public Survey, begin at the Southeast corner, Section 16, Township 22 North, Range 49 East, Mt. Diablo P.M., and bear S 88° W, 8829 feet and N 02° W, 11799 feet to the northeast corner

The general course of the vein or lode is N 88° E and S 88° W.  
 The number of linear feet claimed in length along the course of the vein from the point of discovery is 10 feet in a N 88° E direction and 1490 feet in a S 88° W direction, together with 300 feet on each side of the center of the vein or lode for the entire length of the claim.  
 the point of beginning and all posts being 2" X 2" X 4' wood posts.

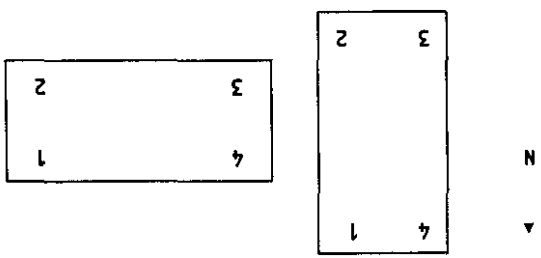
Then, 600 feet in a S 02° E direction to Post No. 2, marked - WS 141 - 2  
 Then, 1500 feet in a S 88° W direction to Post No. 3, marked - WS 141 - 3  
 Then, 600 feet in a N 02° W direction to Post No. 4, marked - WS 141 - 4  
 Then, 1500 feet in a N 88° E direction to Post No. 1, marked - WS 141 - 1

Beginning at the northeast corner post No. 1,

P.M., and is more particularly described as follows, to wit:  
 Said Claim is located in the SE(SW) (Quarter) Section(s) 6(S), Township 22 North, Range 49 East, Mt. Diablo

Unknown Mining District, Eureka County, Nevada.  
 does hereby locate the WS 141 Lode Mining Claim on this 20th day of January, 1994, situated in the  
 THE UNDERSIGNED, hereby certifies that ATLAS PRECIOUS METALS INC., by its Agent, the undersigned,

CERTIFICATE OF LOCATION - NEVADA



152071



BOOK 267 PAGE 497  
OFFICIAL RECORDS  
RECORDED AT THE REQUEST OF

Atlas Precious Metals

'94 APR -5 AM 11:29

EUREKA COUNTY, NEVADA  
M.I.N. REBALEATI, RECORDER  
FILE NO.

152072

CERTIFICATE OF LOCATION - NEVADA

THE UNDERSIGNED, hereby certifies that ATLAS PRECIOUS METALS INC., by its Agent, the undersigned, does hereby locate the WS 142 Lode Mining Claim on this 20th day of January, 19 94, situated in the Unknown Mining District, Eureka County, Nevada.

Said Claim is located in the NENW(SE)SW (Quarter) Section(s) 7(8)(6)(5), Township 22 North, Range 49 East, Mt. Diablo P.M., and is more particularly described as follows, to wit:

Beginning at the northeast corner post No. 1,

- Then, 600 feet in a S 02° E direction to Post No. 2, marked - WS 142 - 2
- Then, 1500 feet in a S 88° W direction to Post No. 3, marked - WS 142 - 3
- Then, 600 feet in a N 02° W direction to Post No. 4, marked - WS 142 - 4
- Then, 1500 feet in a N 88° E direction to Post No. 1, marked - WS 142 - 1

the point of beginning and all posts being 2" X 2" X 4' wood posts.

The number of linear feet claimed in length along the course of the vein from the point of discovery is 10 feet in a N 88° E direction and 1490 feet in a S 88° W direction, together with 300 feet on each side of the center of the vein or lode for the entire length of the claim.

The general course of the vein or lode is N 88° E and S 88° W.

To this Claim to the Public Survey, begin at the Southeast corner, Section 16, Township 22 North, Range 49 East, Mt. Diablo P.M., and bear S 88° W, 8829 feet and N 02° W, 11199 feet to the northeast corner of this Claim.

The work of location consisted of making the maps as provided in NRS 517.040.

Dated March 9 A.D., 19 94, and filed in duplicate.

Atlas Precious Metals Inc.  
370 Seventeenth Street, Suite 3150  
Denver, Colorado 80202-5631

By [Signature]  
His Agent

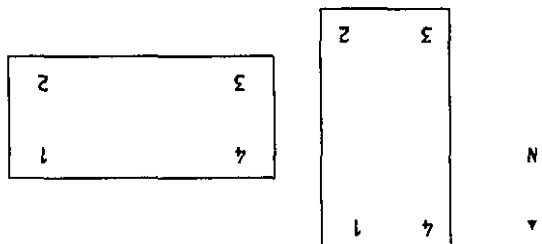
STATE OF COLORADO  
COUNTY OF DENVER

Sworn to and acknowledged before me this 22nd day of March, 19 94, by Gregg B. Shafter as Agent for Atlas Precious Metals Inc.

[Signature]  
Notary

My Commission Expires: February 24, 1998

152072




*Atlas Precious Metals*

'94 APR -5 AM 1:29

EUREKA COUNTY, NEVADA  
 M.M. REBALEATI, RECORDER  
 FILE NO. FEE \$9.50

152073

BOOK 267 PAGE 498



My Commission Expires: February 24, 1998

Connie L. Martinez  
 Notary

Sworn to and acknowledged before me this 3rd day of March, 19 94, by Gregg B. Shafter as Agent for Atlas Precious Metals Inc.

STATE OF COLORADO  
 COUNTY OF DENVER

By [Signature]  
 Its Agent  
 Atlas Precious Metals Inc.  
 370 Seventeenth Street, Suite 3150  
 Denver, Colorado 80202-5631

Dated March 9 A.D., 19 94, and filed in duplicate.

The work of location consisted of making the maps as provided in NRS 517.040.

To this Claim to the Public Survey, begin at the Southeast corner, Section 16, Township 22 North, Range 49 East, Mt. Diablo P.M., and bear S 88° W, 8829 feet and N 02° W, 10599 feet to the northeast corner of this Claim.

The general course of the vein or lode is N 88° E and S 88° W.

The number of linear feet claimed in length along the course of the vein from the point of discovery is 10 feet in a N 88° E direction and 1490 feet in a S 88° W direction, together with 300 feet on each side of the center of the vein or lode for the entire length of the claim.

the point of beginning and all posts being 2" X 2" X 4' wood posts.

Then, 600 feet in a S 02° E direction to Post No. 2, marked - WS 143 - 2  
 Then, 1500 feet in a S 88° W direction to Post No. 3, marked - WS 143 - 3  
 Then, 600 feet in a N 02° W direction to Post No. 4, marked - WS 143 - 4  
 Then, 1500 feet in a N 88° E direction to Post No. 1, marked - WS 143 - 1

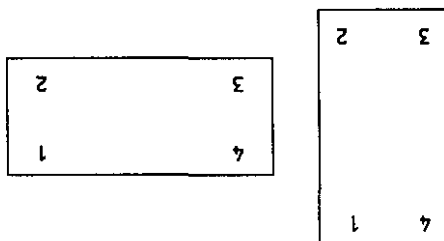
Beginning at the northeast corner post No. 1,

Said Claim is located in the NE(NW) (Quarter) Section(s) 7(8), Township 22 North, Range 49 East, Mt. Diablo P.M., and is more particularly described as follows, to wit:

THE UNDERSIGNED, hereby certifies that ATLAS PRECIOUS METALS INC., by its Agent, the undersigned, does hereby locate the WS 143 Lode Mining Claim on this 20th day of January, 19 94, situated in the Unknown Mining District, Eureka County, Nevada.

CERTIFICATE OF LOCATION - NEVADA

152073




BOOK 267 PAGE 499  
 OFFICIAL RECORDS  
 RECORDED AT THE REQUEST OF  
 Atlas Precious Metals

'94 APR -5 AM 11:29

EUREKA COUNTY, NEVADA  
 M.N. REBATEATI, RECORDER  
 FILE NO. FEE \$9.50

152074

BOOK 267 PAGE 499



My Commission Expires: February 24, 1998

Connie L. Martinez  
 Notary

Sworn to and acknowledged before me this 3rd day of March, 19 94, by Gregg B. Shafter as Agent for Atlas Precious Metals Inc.

STATE OF COLORADO  
 COUNTY OF DENVER

By [Signature]  
 Its Agent  
 Atlas Precious Metals Inc.  
 370 Seventeenth Street, Suite 3150  
 Denver, Colorado 80202-5631

Dated March 9 A.D., 19 94, and filed in duplicate.

The work of location consisted of making the maps as provided in NRS 517.040.

To the this Claim to the Public Survey, begin at the Southeast corner, Section 16, Township 22 North, Range 49 East, Mt. Diablo P.M., and bear S 88° W, 8829 feet and N 02° W, 9999 feet to the northeast corner of this Claim.

The general course of the vein or lode is N 88° E and S 88° W.  
 The number of linear feet claimed in length along the course of the vein from the point of discovery is 10 feet in a N 88° E direction and 1490 feet in a S 88° W direction, together with 300 feet on each side of the center of the vein or lode for the entire length of the claim.  
 the point of beginning and all posts being 2" X 2" X 4' wood posts.

Then, 600 feet in a S 02° E direction to Post No. 2, marked - WS 144 - 2  
 Then, 1500 feet in a S 88° W direction to Post No. 3, marked - WS 144 - 3  
 Then, 600 feet in a N 02° W direction to Post No. 4, marked - WS 144 - 4  
 Then, 1500 feet in a N 88° E direction to Post No. 1, marked - WS 144 - 1

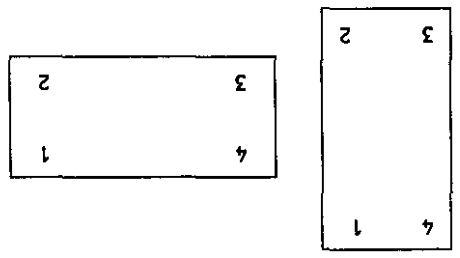
Beginning at the northeast corner post No. 1,

Said Claim is located in the NE(NW) (Quarter) Section(s) 7(8), Township 22 North, Range 49 East, Mt. Diablo P.M., and is more particularly described as follows, to wit:

THE UNDERSIGNED, hereby certifies that ATLAS PRECIOUS METALS INC., by its Agent, the undersigned, does hereby locate the WS 144 Lode Mining Claim on this 20th day of January, 19 94, situated in the Unknown Mining District, Eureka County, Nevada.

CERTIFICATE OF LOCATION - NEVADA

152074



CERTIFICATE OF LOCATION - NEVADA

THE UNDERSIGNED, hereby certifies that ATLAS PRECIOUS METALS INC., by its Agent, the undersigned, does hereby locate the WS 145 Lode Mining Claim on this 20th day of January, 19 94, situated in the Unknown Mining District, Eureka County, Nevada.

Said Claim is located in the NE(NW) (Quarter) Section(s) 7(8), Township 22 North, Range 49 East, Mt. Diablo P.M., and is more particularly described as follows, to wit:

Beginning at the northeast corner post No. 1,

Then, 600 feet in a S 02° E direction to Post No. 2, marked - WS 145 - 2  
 Then, 1500 feet in a S 88° W direction to Post No. 3, marked - WS 145 - 3  
 Then, 600 feet in a N 02° W direction to Post No. 4, marked - WS 145 - 4  
 Then, 1500 feet in a N 88° E direction to Post No. 1, marked - WS 145 - 1

the point of beginning and all posts being 2" X 2" X 4' wood posts.

The number of linear feet claimed in length along the course of the vein from the point of discovery is 10 feet in a N 88° E direction and 1490 feet in a S 88° W direction, together with 300 feet on each side of the center of the vein or lode for the entire length of the claim.

The general course of the vein or lode is N 88° E and S 88° W.

To tie this Claim to the Public Survey, begin at the Southeast corner, Section 16, Township 22 North, Range 49 East, Mt. Diablo P.M., and bear S 88° W, 8829 feet and N 02° W, 9399 feet to the northeast corner of this Claim.

The work of location consisted of making the maps as provided in NRS 517.040.

Dated March 9 A.D., 19 94, and filed in duplicate.

Atlas Precious Metals Inc.  
 370 Seventeenth Street, Suite 3150  
 Denver, Colorado 80202-5631

By \_\_\_\_\_  
 Its Agent


STATE OF COLORADO  
 )  
 ) ss.  
 )  
 COUNTY OF DENVER

Sworn to and acknowledged before me this 10th day of March, 19 94, by Gregg B. Shafter, as Agent for Atlas Precious Metals Inc.

Notary

*Connie L. Martinez*

My Commission Expires: February 24, 1998



BOOK 267 PAGE 500

BOOK 267 PAGE 500  
 OFFICIAL RECORDS  
 RECORDED AT THE REQUEST OF  
 Atlas Precious Metals

'94 APR -5 AM 1:30

EUREKA COUNTY, NEVADA  
 M.N. REBALEATI, RECORDER  
 FILE NO.

152075

152075



N

▲



BOOK 267 PAGE 501  
 OFFICIAL RECORDS  
 RECORDED AT THE REQUEST OF  
 Atlas Precious Metals

'94 APR -5 AM 1:30

EUREKA COUNTY, NEVADA  
 M.N. REBALEATI, RECORDER  
 FILE NO. 950

152076

BOOK 267 PAGE 501



My Commission Expires: February 24, 1998

Sworn to and acknowledged before me this 9th day of March, 1994, by Gregg B. Shafter as Agent for Atlas Precious Metals Inc.

STATE OF COLORADO  
 )  
 ) ss.  
 )  
 COUNTY OF DENVER

By [Signature]  
 Atlas Precious Metals Inc.  
 370 Seventeenth Street, Suite 3150  
 Denver, Colorado 80202-5631  
 Its Agent

Dated March 9 A.D., 1994, and filed in duplicate.

The work of location consisted of making the maps as provided in NRS 517.040.

of this Claim.

To the this Claim to the Public Survey, begin at the Southeast corner, Section 16, Township 22 North, Range 49 East, Mt. Diablo P.M., and bear S 88° W, 8829 feet and N 02° W, 8799 feet to the northeast corner

The general course of the vein or lode is N 88° E and S 88° W.

The number of linear feet claimed in length along the course of the vein from the point of discovery is 10 feet in a N 88° E direction and 1490 feet in a S 88° W direction, together with 300 feet on each side of the center of the vein or lode for the entire length of the claim.

the point of beginning and all posts being 2" X 2" X 4' wood posts.

Then, 600 feet in a S 02° E direction to Post No. 2, marked - WS 146 - 2  
 Then, 1500 feet in a S 88° W direction to Post No. 3, marked - WS 146 - 3  
 Then, 600 feet in a N 02° W direction to Post No. 4, marked - WS 146 - 4  
 Then, 1500 feet in a N 88° E direction to Post No. 1, marked - WS 146 - 1

Beginning at the northeast corner post No. 1,

Diablo P.M., and is more particularly described as follows, to wit:

THE UNDERSIGNED, hereby certifies that ATLAS PRECIOUS METALS INC., by its Agent, the undersigned, does hereby locate the WS 146 Lode Mining Claim on this 20th day of January, 19 94, situated in the Unknown Mining District, Eureka County, Nevada.

Said Claim is located in the NW(SW) (Quarter) Section(s) 8(8), Township 22 North, Range 49 East, Mt.

CERTIFICATE OF LOCATION - NEVADA

152076

3	4
2	1

3	4
2	1

N

▲

BOOK 267 PAGE 502  
OFFICIAL RECORDS  
RECORDED AT THE REQUEST OF  
*Atlas Precious Metals*  
'94 APR -5 AM 1:30

EUREKA COUNTY, NEVADA  
M.N. REBALEATI, RECORDER  
FILE NO. FEE \$ 950

152077



My Commission Expires: February 24, 1998

Sworn to and acknowledged before me this 22nd day of March, 1994, by Gregg B. Shafter, as Agent for Atlas Precious Metals Inc.

STATE OF COLORADO  
COUNTY OF DENVER

Notary

*Connie L. Martinez*

Its Agent

*Gregg B. Shafter*

Atlas Precious Metals Inc.  
370 Seventeenth Street, Suite 3150  
Denver, Colorado 80202-5631

Dated March 9 A.D., 1994, and filed in duplicate.

The work of location consisted of making the maps as provided in NRS 517.040.

of this Claim.

To the this Claim to the Public Survey, begin at the Southeast corner, Section 16, Township 22 North, Range 49 East, Mt. Diablo P.M., and bear S 88° W, 8829 feet and N 02° W, 8199 feet to the northeast corner

The general course of the vein or lode is N 88° E and S 88° W.

The number of linear feet claimed in length along the course of the vein from the point of discovery is 10 feet in a N 88° E direction and 1490 feet in a S 88° W direction, together with 300 feet on each side of the center of the vein or lode for the entire length of the claim.

the point of beginning and all posts being 2" X 2" X 4' wood posts.

Then, 600 feet in a S 02° E direction to Post No. 2, marked - WS 147 - 2  
Then, 1500 feet in a S 88° W direction to Post No. 3, marked - WS 147 - 3  
Then, 600 feet in a N 02° W direction to Post No. 4, marked - WS 147 - 4  
Then, 1500 feet in a N 88° E direction to Post No. 1, marked - WS 147 - 1

Beginning at the northeast corner post No. 1,

and is more particularly described as follows, to wit:

Said Claim is located in the SW (Quarter) Section 8, Township 22 North, Range 49 East, Mt. Diablo P.M.,

Unknown Mining District, Eureka County, Nevada.

THE UNDERSIGNED, hereby certifies that ATLAS PRECIOUS METALS INC., by its Agent, the undersigned, does hereby locate the WS 147 Lode Mining Claim on this 20th day of January, 19 94, situated in the

CERTIFICATE OF LOCATION - NEVADA

4	1
3	2

4	1
3	2

152077

BOOK 267 PAGE 503  
 OFFICIAL RECORDS  
 RECORDED AT THE REQUEST OF  
*Atlas Precious Metals*  
 '94 APR -5 AM 11:30  
 EUREKA COUNTY, NEVADA  
 M.N. REBALEATI, RECORDER  
 FILE NO. **152078**

BOOK 267 PAGE 503



My Commission Expires: February 24, 1998

*Connie L. Martinez*  
 Notary

Sworn to and acknowledged before me this 3rd day of March, 1994, by Gregg B. Shafter as Agent for Atlas Precious Metals Inc.

STATE OF COLORADO  
 )  
 ) ss.  
 )  
 COUNTY OF DENVER

By *Gregg B. Shafter*  
 Its Agent  
 Atlas Precious Metals Inc.  
 370 Seventeenth Street, Suite 3150  
 Denver, Colorado 80202-5631

Dated March 9 A.D., 1994, and filed in duplicate.

The work of location consisted of making the maps as provided in NRS 517.040.

To this Claim to the Public Survey, begin at the Southeast corner, Section 16, Township 22 North, Range 49 East, Mt. Diablo P.M., and bear S 88° W, 8829 feet and N 02° W, 7599 feet to the northeast corner of this Claim.

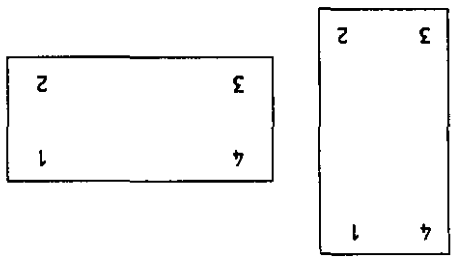
The number of linear feet claimed in length along the course of the vein from the point of discovery is 10 feet in a N 88° E direction and 1490 feet in a S 88° W direction, together with 300 feet on each side of the center of the vein or lode for the entire length of the claim.  
 The general course of the vein or lode is N 88° E and S 88° W.  
 The work of location consisted of making the maps as provided in NRS 517.040.

Beginning at the northeast corner post No. 1,  
 Then, 600 feet in a S 02° E direction to Post No. 2, marked - WS 148 - 2  
 Then, 1500 feet in a S 88° W direction to Post No. 3, marked - WS 148 - 3  
 Then, 600 feet in a N 02° W direction to Post No. 4, marked - WS 148 - 4  
 Then, 1500 feet in a N 88° E direction to Post No. 1, marked - WS 148 - 1

Said Claim is located in the SW (Quarter) Section 8, Township 22 North, Range 49 East, Mt. Diablo P.M., and is more particularly described as follows, to wit:  
 Unknown Mining District, Eureka County, Nevada.  
 THE UNDERSIGNED, hereby certifies that ATLAS PRECIOUS METALS INC., by its Agent, the undersigned, does hereby locate the WS 148 Lode Mining Claim on this 20th day of January, 1994, situated in the

CERTIFICATE OF LOCATION - NEVADA

152078



BOOK 267 PAGE 504  
OFFICIAL RECORDS  
RECORDED AT THE REQUEST OF  
*Atlas Precious Metals*

'94 APR -5 AM 11:30

EUREKA COUNTY, NEVADA  
M.N. REBALEATI, RECORDER  
FILE NO. **152079**



My Commission Expires: February 24, 1998

Connie L. Martinez  
Notary

Sworn to and acknowledged before me this 30th day of March, 1994, by Gregg B. Shafter as Agent for Atlas Precious Metals Inc.

STATE OF COLORADO  
COUNTY OF DENVER

By Gregg B. Shafter  
Its Agent

Atlas Precious Metals Inc.  
370 Seventeenth Street, Suite 3150  
Denver, Colorado 80202-5631

Dated March 9 A.D., 1994, and filed in duplicate.

The work of location consisted of making the maps as provided in NRS 517.040.

To tie this Claim to the Public Survey, begin at the Southeast corner, Section 16, Township 22 North, Range 49 East, Mt. Diablo P.M., and bear S 88° W, 8829 feet and N 02° W, 6999 feet to the northeast corner of this Claim.

The general course of the vein or lode is N 88° E and S 88° W.

The number of linear feet claimed in length along the course of the vein from the point of discovery is 10 feet in a N 88° E direction and 1490 feet in a S 88° W direction, together with 300 feet on each side of the center of the vein or lode for the entire length of the claim.

the point of beginning and all posts being 2" X 2" X 4' wood posts.

Then, 600 feet in a S 02° E direction to Post No. 2, marked - WS 149 - 2  
Then, 1500 feet in a S 88° W direction to Post No. 3, marked - WS 149 - 3  
Then, 600 feet in a N 02° W direction to Post No. 4, marked - WS 149 - 4  
Then, 1500 feet in a N 88° E direction to Post No. 1, marked - WS 149 - 1

Beginning at the northeast corner post No. 1,

Said Claim is located in the SW (Quarter) Section 8, Township 22 North, Range 49 East, Mt. Diablo P.M., and is more particularly described as follows, to wit:

THE UNDERSIGNED, hereby certifies that ATLAS PRECIOUS METALS INC., by its Agent, the undersigned, does hereby locate the WS 149 Lode Mining Claim on this 20th day of January, 19 94, situated in the Unknown Mining District, Eureka County, Nevada.

CERTIFICATE OF LOCATION - NEVADA

**152079**

3	4
2	1

3	4
2	1

N

BOOK 267 PAGE 505  
OFFICIAL RECORDS  
RECORDED AT THE REQUEST OF

*Atlas Precious Metals*  
'94 APR -5 AM 1:30

EUREKA COUNTY, NEVADA  
M.N. REBALEATI, RECORDER  
FILE NO. FEE \$950

152080



My Commission Expires: February 24, 1998

Connie S. Martinez  
Notary

Sworn to and acknowledged before me this 2nd day of March, 19 94, by Gregg B. Shafter as Agent for Atlas Precious Metals Inc.

)  
) STATE OF COLORADO  
) ss. )  
) COUNTY OF DENVER )

By Gregg B. Shafter  
His Agent  
Atlas Precious Metals Inc.  
370 Seventeenth Street, Suite 3150  
Denver, Colorado 80202-5631

Dated March 9 A.D., 19 94, and filed in duplicate.

The work of location consisted of making the maps as provided in NRS 517.040.

of this Claim.

To tie this Claim to the Public Survey, begin at the Southeast corner, Section 16, Township 22 North, Range 49 East, Mt. Diablo P.M., and bear S 88° W, 8829 feet and N 02° W, 6399 feet to the northeast corner

The general course of the vein or lode is N 88° E and S 88° W.

The number of linear feet claimed in length along the course of the vein from the point of discovery is 10 feet in a N 88° E direction and 1490 feet in a S 88° W direction, together with 300 feet on each side of the center of the vein or lode for the entire length of the claim.

the point of beginning and all posts being 2" X 2" X 4' wood posts.

Then, 600 feet in a S 02° E direction to Post No. 2, marked - WS 150 - 2  
Then, 1500 feet in a S 88° W direction to Post No. 3, marked - WS 150 - 3  
Then, 600 feet in a N 02° W direction to Post No. 4, marked - WS 150 - 4  
Then, 1500 feet in a N 88° E direction to Post No. 1, marked - WS 150 - 1

Beginning at the northeast corner post No. 1,

and is more particularly described as follows, to wit:

Said Claim is located in the SW (Quarter) Section 8, Township 22 North, Range 49 East, Mt. Diablo P.M.,

Unknown Mining District, Eureka County, Nevada.

does hereby locate the WS 150 Lode Mining Claim on this 20th day of January, 19 94, situated in the

THE UNDERSIGNED, hereby certifies that ATLAS PRECIOUS METALS INC., by its Agent, the undersigned,

CERTIFICATE OF LOCATION - NEVADA

152080

4	1
3	2

4	1
3	2

N


A

BOOK 267 PAGE 506  
 OFFICIAL RECORDS  
 RECORDED AT THE REQUEST OF

*Atlas Precious Metals*  
 '94 APR -5 AM 1:30

EUREKA COUNTY, NEVADA  
 M.N. REBALCATEL. RECORDER  
 FILE NO. **152081** FEE \$9.50

BOOK 267 PAGE 506



My Commission Expires: February 24, 1998

Sworn to and acknowledged before me this 22nd day of March, 1994, by Gregg B. Shafter as Agent for Atlas Precious Metals Inc.

Connie L. Martinez  
 Notary

STATE OF COLORADO  
 )  
 ) ss.  
 )  
 COUNTY OF DENVER

By [Signature]  
 Its Agent  
 Atlas Precious Metals Inc.  
 370 Seventeenth Street, Suite 3150  
 Denver, Colorado 80202-5631

Dated March 9 A.D., 1994, and filed in duplicate.

The work of location consisted of making the maps as provided in NRS 517.040.

To the this Claim to the Public Survey, begin at the Southeast corner, Section 16, Township 22 North, Range 49 East, Mt. Diablo P.M., and bear S 88° W, 8829 feet and N 02° W, 5799 feet to the northeast corner of this Claim.

The number of linear feet claimed in length along the course of the vein from the point of discovery is 10 feet in a N 88° E direction and 1490 feet in a S 88° W direction, together with 300 feet on each side of the center of the vein or lode for the entire length of the claim.  
 The general course of the vein or lode is N 88° E and S 88° W.  
 The point of beginning and all posts being 2" X 2" X 4' wood posts.

Then, 600 feet in a S 02° E direction to Post No. 2, marked - WS 151 - 2  
 Then, 1500 feet in a S 88° W direction to Post No. 3, marked - WS 151 - 3  
 Then, 600 feet in a N 02° W direction to Post No. 4, marked - WS 151 - 4  
 Then, 1500 feet in a N 88° E direction to Post No. 1, marked - WS 151 - 1

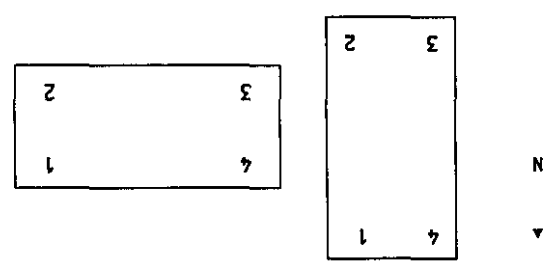
Beginning at the northeast corner post No. 1,

Said Claim is located in the NW(SW) (Quarter) Section(s) 17(8), Township 22 North, Range 49 East, Mt. Diablo P.M., and is more particularly described as follows, to wit:

Unknown Mining District, Eureka County, Nevada.  
 THE UNDERSIGNED, hereby certifies that ATLAS PRECIOUS METALS INC., by its Agent, the undersigned, does hereby locate the WS 151 Lode Mining Claim on this 20th day of January, 19 94, situated in the

CERTIFICATE OF LOCATION - NEVADA

152081





BOOK 267 PAGE 507  
OFFICIAL RECORDS  
RECORDED AT THE REQUEST OF

Atlas Precious Metals

'94 APR -5 AM 11:30

EUREKA COUNTY, NEVADA  
M.N. REBALEATI, RECORDER  
FILE NO. 152082



My Commission Expires: February 24, 1998

Sworn to and acknowledged before me this 20th day of March, 19 94, by Gregg B. Shafter as Agent for Atlas Precious Metals Inc.

Connie L. Martinez  
Notary

STATE OF COLORADO  
COUNTY OF DENVER

By [Signature]  
Atlas Precious Metals Inc.  
370 Seventeenth Street, Suite 3150  
Denver, Colorado 80202-5631  
Its Agent

Dated March 9 A.D., 19 94, and filed in duplicate.

The work of location consisted of making the maps as provided in NRS 517.040.

To the this Claim to the Public Survey, begin at the Southeast corner, Section 16, Township 22 North, Range 49 East, Mt. Diablo P.M., and bear S 88° W, 8829 feet and N 02° W, 5199 feet to the northeast corner of this Claim.

The general course of the vein or lode is N 88° E and S 88° W.

The number of linear feet claimed in length along the course of the vein from the point of discovery is 10 feet in a N 88° E direction and 1490 feet in a S 88° W direction, together with 300 feet on each side of the center of the vein or lode for the entire length of the claim.

the point of beginning and all posts being 2" X 2" X 4' wood posts.

Then, 600 feet in a S 02° E direction to Post No. 2, marked - WS 152 - 2  
Then, 1500 feet in a S 88° W direction to Post No. 3, marked - WS 152 - 3  
Then, 600 feet in a N 02° W direction to Post No. 4, marked - WS 152 - 4  
Then, 1500 feet in a N 88° E direction to Post No. 1, marked - WS 152 - 1

Beginning at the northeast corner post No. 1,

and is more particularly described as follows, to wit:

Said Claim is located in the NW (Quarter) Section 17, Township 22 North, Range 49 East, Mt. Diablo P.M., Unknown Mining District, Eureka County, Nevada.  
THE UNDERSIGNED, hereby certifies that ATLAS PRECIOUS METALS INC., by its Agent, the undersigned, does hereby locate the WS 152 Lode Mining Claim on this 20th day of January, 19 94, situated in the

CERTIFICATE OF LOCATION - NEVADA

152082

3	4
2	1

3	4
2	1

N

BOOK 267 PAGE 508  
 OFFICIAL RECORDS  
 RECORDED AT THE REQUEST OF  
*Atlas Precious Metals*  
 '94 APR -5 AM 11:30

EUREKA COUNTY, NEVADA  
 M.N. REGALEATI, RECORDER  
 FILE NO. **152083**  
 FEE \$ 2.50

BOOK 267 PAGE 508



My Commission Expires: February 24, 1998

Sworn to and acknowledged before me this 2nd day of March, 1994, by Gregg B. Shafter as Agent for Atlas Precious Metals Inc.  
 \_\_\_\_\_  
 Notary

STATE OF COLORADO  
 COUNTY OF DENVER

By \_\_\_\_\_  
 Atlas Precious Metals Inc.  
 370 Seventeenth Street, Suite 3150  
 Denver, Colorado 80202-5631  
 Its Agent

Dated March 9 A.D., 1994, and filed in duplicate.

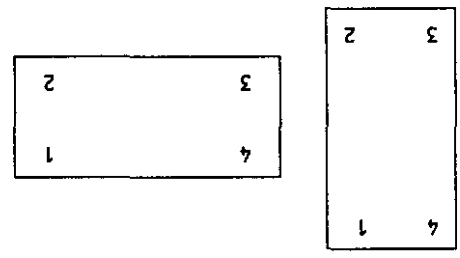
The work of location consisted of making the maps as provided in NRS 517.040. of this Claim.  
 To the Claim to the Public Survey, begin at the Southeast corner, Section 16, Township 22 North, Range 49 East, Mt. Diablo P.M., and bear S 88° W, 8829 feet and N 02° W, 4599 feet to the northeast corner  
 The number of linear feet claimed in length along the course of the vein from the point of discovery is 10 feet in a N 88° E direction and 1490 feet in a S 88° W direction, together with 300 feet on each side of the center of the vein or lode for the entire length of the claim.  
 The general course of the vein or lode is N 88° E and S 88° W.  
 To the point of beginning and all posts being 2" X 2" X 4' wood posts.

Then, 600 feet in a S 02° E direction to Post No. 2, marked - WS 153 - 2  
 Then, 1500 feet in a S 88° W direction to Post No. 3, marked - WS 153 - 3  
 Then, 600 feet in a N 02° W direction to Post No. 4, marked - WS 153 - 4  
 Then, 1500 feet in a N 88° E direction to Post No. 1, marked - WS 153 - 1

Beginning at the northeast corner post No. 1, and is more particularly described as follows, to wit:  
 Said Claim is located in the NW (Quarter) Section 17, Township 22 North, Range 49 East, Mt. Diablo P.M., Eureka County, Nevada.  
 THE UNDERSIGNED, hereby certifies that ATLAS PRECIOUS METALS INC., by its Agent, the undersigned, does hereby locate the WS 153 Lode Mining Claim on this 20th day of January, 1994, situated in the Unknown Mining District, Eureka County, Nevada.

CERTIFICATE OF LOCATION - NEVADA

152083




BOOK 267 PAGE 509  
OFFICIAL RECORDS  
RECORDED AT THE REQUEST OF

*Atlas Precious Metals*

'94 APR -5 AM 11:30

EUREKA COUNTY, NEVADA  
M.N. REBALEATI, RECORDER  
FILE NO. FEE \$9.50

152084



My Commission Expires: February 24, 1998

Sworn to and acknowledged before me this 9th day of March, 19 94, by Gregg B. Shafter as Agent for Atlas Precious Metals Inc.

Connie L. Martinez  
Notary

STATE OF COLORADO  
COUNTY OF DENVER

By Gregg B. Shafter  
His Agent  
Atlas Precious Metals Inc.  
370 Seventeenth Street, Suite 3150  
Denver, Colorado 80202-5631

Dated March 9 A.D., 19 94, and filed in duplicate.

The work of location consisted of making the maps as provided in NRS 517.040.

of this Claim.

To this Claim to the Public Survey, begin at the Southeast corner, Section 16, Township 22 North, Range 49 East, Mt. Diablo P.M., and bear S 88° W. 8829 feet and N 02° W. 3999 feet to the northeast corner

The general course of the vein or lode is N 88° E and S 88° W.

The number of linear feet claimed in length along the course of the vein from the point of discovery is 10 feet in a N 88° E direction and 1490 feet in a S 88° W direction, together with 300 feet on each side of the center of the vein or lode for the entire length of the claim.

the point of beginning and all posts being 2" X 2" X 4' wood posts.

Then, 600 feet in a S 02° E direction to Post No. 2, marked - WS 154 - 2  
Then, 1500 feet in a S 88° W direction to Post No. 3, marked - WS 154 - 3  
Then, 600 feet in a N 02° W direction to Post No. 4, marked - WS 154 - 4  
Then, 1500 feet in a N 88° E direction to Post No. 1, marked - WS 154 - 1

Beginning at the northeast corner post No. 1,

and is more particularly described as follows, to wit:  
Said Claim is located in the NW (Quarter) Section 17, Township 22 North, Range 49 East, Mt. Diablo P.M.,

Unknown Mining District, Eureka County, Nevada.  
does hereby locate the WS 154 Lode Mining Claim on this 20th day of January, 19 94, situated in the  
THE UNDERSIGNED, hereby certifies that ATLAS PRECIOUS METALS INC., by its Agent, the undersigned,

CERTIFICATE OF LOCATION - NEVADA

4	1
3	2


4	1
3	2

152084

BOOK 267 PAGE 510  
OFFICIAL RECORDS  
RECORDED AT THE REQUEST OF  
*Atlas Precious Metals*  
'94 APR -5 AM 11:30

EUREKA COUNTY, NEVADA  
M.M. REBALEATI, RECORDER  
FILE NO. *950*

152085



My Commission Expires: February 24, 1998

Sworn to and acknowledged before me this *22nd* day of March, 19 94, by Gregg B. Shafter as Agent for Atlas Precious Metals Inc.

*Connie L. Martinez*  
Notary

STATE OF COLORADO  
COUNTY OF DENVER

By *Gregg B. Shafter*  
Atlas Precious Metals Inc.  
370 Seventeenth Street, Suite 3150  
Denver, Colorado 80202-5631  
Its Agent

Dated March 9 A.D., 19 94, and filed in duplicate.

The work of location consisted of making the maps as provided in NRS 517.040.

To the this Claim to the Public Survey, begin at the Southeast corner, Section 16, Township 22 North, Range 49 East, Mt. Diablo P.M., and bear S 88° W, 6129 feet and S 02° E, 201 feet to the northeast corner of this Claim.  
The general course of the vein or lode is N 02° W and S 02° E.

The number of linear feet claimed in length along the course of the vein from the point of discovery is 1490 feet in a N 02° W direction and 10 feet in a S 02° E direction, together with 300 feet on each side of the center of the vein or lode for the entire length of the claim.  
the point of beginning and all posts being 2" X 2" X 4' wood posts.

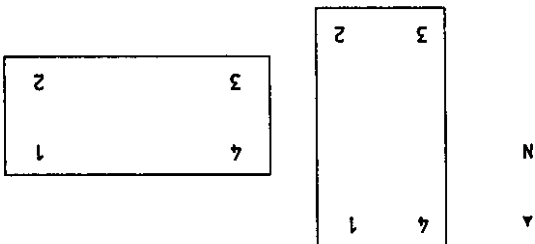
Then, 1500 feet in a S 02° E direction to Post No. 2, marked - WS 155 - 2  
Then, 600 feet in a S 88° W direction to Post No. 3, marked - WS 155 - 3  
Then, 1500 feet in a N 02° W direction to Post No. 4, marked - WS 155 - 4  
Then, 600 feet in a N 88° E direction to Post No. 1, marked - WS 155 - 1

Beginning at the northeast corner post No. 1,

Said Claim is located in the NE (Quarter) Section 20, Township 22 North, Range 49 East, Mt. Diablo P.M., and is more particularly described as follows, to wit:  
Unknown Mining District, Eureka County, Nevada.  
THE UNDERSIGNED, hereby certifies that ATLAS PRECIOUS METALS INC., by its Agent, the undersigned, does hereby locate the WS 155 Lode Mining Claim on this 21st day of January, 19 94, situated in the

CERTIFICATE OF LOCATION - NEVADA

152085



BOOK 267 PAGE 511  
 OFFICIAL RECORDS  
 RECORDED AT THE REQUEST OF

*Atlas Precious Metals*  
 '94 APR -5 AM 1:30

EUREKA COUNTY, NEVADA  
 MIN. REBALEATI. RECORDER  
 FILE NO. **152086**  
 FEE \$ 9.50

BOOK 267 PAGES 11



My Commission Expires: February 24, 1998

Sworn to and acknowledged before me this 22nd day of March, 1994, by Gregg B. Shafter as Agent for Atlas Precious Metals Inc.

Connie L. Martinez  
 Notary

STATE OF COLORADO  
 COUNTY OF DENVER

By [Signature]  
 Its Agent  
 Atlas Precious Metals Inc.  
 370 Seventeenth Street, Suite 3150  
 Denver, Colorado 80202-5631

Dated March 9 A.D., 1994, and filed in duplicate.

The work of location consisted of making the maps as provided in NRS 517.040.

To this Claim to the Public Survey, begin at the Southeast corner, Section 16, Township 22 North, Range 49 East, Mt. Diablo P.M., and bear S 88° W, 5529 feet and S 02° E, 201 feet to the northeast corner of this Claim.

The general course of the vein or lode is N 02° W and S 02° E.

The number of linear feet claimed in length along the course of the vein from the point of discovery is 1490 feet in a N 02° W direction and 10 feet in a S 02° E direction, together with 300 feet on each side of the center of the vein or lode for the entire length of the claim.

the point of beginning and all posts being 2" X 2" X 4' wood posts.

Then, 1500 feet in a S 02° E direction to Post No. 2, marked - WS 156 - 2  
 Then, 600 feet in a S 88° W direction to Post No. 3, marked - WS 156 - 3  
 Then, 1500 feet in a N 02° W direction to Post No. 4, marked - WS 156 - 4  
 Then, 600 feet in a N 88° E direction to Post No. 1, marked - WS 156 - 1



Beginning at the northeast corner post No. 1,

and is more particularly described as follows, to wit:

Said Claim is located in the NE (Quarter) Section 20, Township 22 North, Range 49 East, Mt. Diablo P.M., Unknown Mining District, Eureka County, Nevada.

THE UNDERSIGNED, hereby certifies that ATLAS PRECIOUS METALS INC., by its Agent, the undersigned, does hereby locate the WS 156 Lode Mining Claim on this 21st day of January, 1994, situated in the

CERTIFICATE OF LOCATION - NEVADA



152086

BOOK 267 PAGE 512  
OFFICIAL RECORDS  
RECORDED AT THE REQUEST OF

Atlas Precious Metals

'94 APR -5 AM 1:30

EUREKA COUNTY, NEVADA  
M.N. REBALEATI, RECORDER  
FILE NO. FEES \$950

152087

BOOK 267 PAGES 12



My Commission Expires: February 24, 1998

Sworn to and acknowledged before me this 9th day of March, 1994, by Gregg B. Shafter as Agent for Atlas Precious Metals Inc.

Connie L. Martinez  
Notary

STATE OF COLORADO  
COUNTY OF DENVER

By [Signature]  
Atlas Precious Metals Inc.  
370 Seventeenth Street, Suite 3150  
Denver, Colorado 80202-5631  
Its Agent

Dated March 9 A.D., 1994, and filed in duplicate.

The work of location consisted of making the maps as provided in NRS 517.040.

To tie this Claim to the Public Survey, begin at the Southeast corner, Section 16, Township 22 North, Range 49 East, Mt. Diablo P.M., and bear S 88° W, 6129 feet and S 02° E, 701 feet to the northeast corner of this Claim.

The general course of the vein or lode is N 02° W and S 02° E.

The number of linear feet claimed in length along the course of the vein from the point of discovery is 10 feet in a N 02° W direction and 1490 feet in a S 02° E direction, together with 300 feet on each side of the center of the vein or lode for the entire length of the claim.

the point of beginning and all posts being 2" X 2" X 4" wood posts.

Then, 1500 feet in a S 02° E direction to Post No. 2, marked - WS 157 - 2  
Then, 600 feet in a S 88° W direction to Post No. 3, marked - WS 157 - 3  
Then, 1500 feet in a N 02° W direction to Post No. 4, marked - WS 157 - 4  
Then, 600 feet in a N 88° E direction to Post No. 1, marked - WS 157 - 1

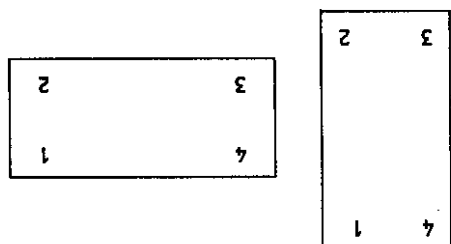
Beginning at the northeast corner post No. 1,

Said Claim is located in the NE(SE) (Quarter) Section(s) 20(20), Township 22 North, Range 49 East, Mt. Diablo P.M., and is more particularly described as follows, to wit:

THE UNDERSIGNED, hereby certifies that ATLAS PRECIOUS METALS INC., by its Agent, the undersigned, does hereby locate the WS 157 Lode Mining Claim on this 21st day of January, 1994, situated in the Unknown Mining District, Eureka County, Nevada.

CERTIFICATE OF LOCATION - NEVADA

152087





BOOK 267 PAGE 513  
OFFICIAL RECORDS  
RECORDED AT THE REQUEST OF  
*Atlas Precious Metals*

'94 APR -5 AM 1:30

EUREKA COUNTY, NEVADA  
M.N. REBALEATI, RECORDER  
FILE NO.

152088



My Commission Expires: February 24, 1998

Sworn to and acknowledged before me this 2nd day of March, 19 94, by Gregg B. Shafter, as Agent for Atlas Precious Metals Inc.

Connie L. Martinez  
Notary

STATE OF COLORADO  
)  
) ss.  
)  
COUNTY OF DENVER

By [Signature]  
Atlas Precious Metals Inc.  
370 Seventeenth Street, Suite 3150  
Denver, Colorado 80202-5631  
Its Agent

Dated March 9 A.D., 19 94, and filed in duplicate.

The work of location consisted of making the maps as provided in NRS 517.040. this Claim.

To tie this Claim to the Public Survey, begin at the Southeast corner, Section 16, Township 22 North, Range 49 East, Mt. Diablo P.M., and bear S 88° W, 5529 feet and S 02° E, 701 feet to the northeast corner of

The general course of the vein or lode is N 02° W and S 02° E.

The number of linear feet claimed in length along the course of the vein from the point of discovery is 10 feet in a N 02° W direction and 1490 feet in a S 02° E direction, together with 300 feet on each side of the center of the vein or lode for the entire length of the claim.

the point of beginning and all posts being 2" X 2" X 4' wood posts.

Then, 1500 feet in a S 02° E direction to Post No. 2, marked - WS 158 - 2  
Then, 600 feet in a S 88° W direction to Post No. 3, marked - WS 158 - 3  
Then, 1500 feet in a N 02° W direction to Post No. 4, marked - WS 158 - 4  
Then, 600 feet in a N 88° E direction to Post No. 1, marked - WS 158 - 1

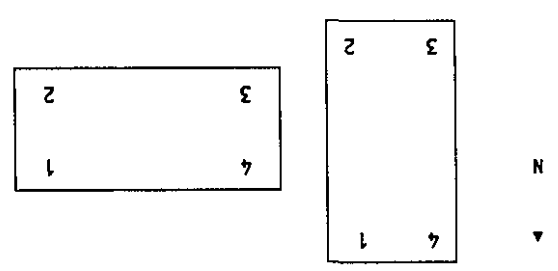
Beginning at the northeast corner post No. 1,

Said Claim is located in the NE(SB) (Quarter) Section(s) 20(20), Township 22 North, Range 49 East, Mt. Diablo P.M., and is more particularly described as follows, to wit:

Unknown Mining District, Eureka County, Nevada.  
does hereby locate the WS 158 Lode Mining Claim on this 21st day of January, 19 94, situated in the THE UNDERSIGNED, hereby certifies that ATLAS PRECIOUS METALS INC., by its Agent, the undersigned,

CERTIFICATE OF LOCATION - NEVADA

152088



BOOK 267 PAGE 514  
 OFFICIAL RECORDS  
 RECORDED AT THE REQUEST OF

Atlas Precious Metals

'94 APR -5 AM 11:30

EUREKA COUNTY, NEVADA  
 M.N. REBALEATI, RECORDER  
 FILE NO. 152089  
 FEE \$9.50

BOOK 267 PAGES 14



My Commission Expires: February 24, 1998

Connie L. Martinez  
 Notary

Sworn to and acknowledged before me this 3rd day of March, 1994, by Gregg B. Shafter as Agent for Atlas Precious Metals Inc.

STATE OF COLORADO )  
 ) ss.  
 COUNTY OF DENVER )

By [Signature]  
 Its Agent

Atlas Precious Metals Inc.  
 370 Seventeenth Street, Suite 3150  
 Denver, Colorado 80202-5631

Dated March 9 A.D., 1994, and filed in duplicate.

The work of location consisted of making the maps as provided in NRS 517.040.

of this Claim.

To the this Claim to the Public Survey, begin at the Southeast corner, Section 16, Township 22 North, Range 49 East, Mt. Diablo P.M., and bear S 88° W, 8829 feet and N 02° W, 12999 feet to the northeast corner

The general course of the vein or lode is N 88° E and S 88° W.

The number of linear feet claimed in length along the course of the vein from the point of discovery is 10 feet in a N 88° E direction and 1490 feet in a S 88° W direction, together with 300 feet on each side of the center of the vein or lode for the entire length of the claim.

the point of beginning and all posts being 2" X 2" X 4" wood posts.

Then, 600 feet in a S 02° E direction to Post No. 2, marked - WS 159 - 2  
 Then, 1500 feet in a S 88° W direction to Post No. 3, marked - WS 159 - 3  
 Then, 600 feet in a N 02° W direction to Post No. 4, marked - WS 159 - 4  
 Then, 1500 feet in a N 88° E direction to Post No. 1, marked - WS 159 - 1

Beginning at the northeast corner post No. 1,

P.M., and is more particularly described as follows, to wit:

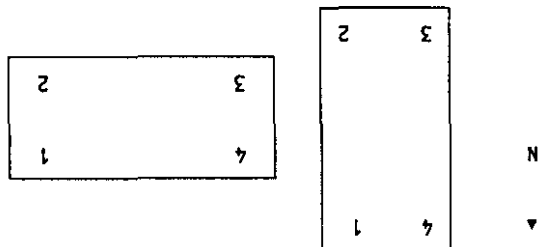
Said Claim is located in the SE(SW) (Quarter) Section(s) 6(5), Township 22 North, Range 49 East, Mt. Diablo

Unknown Mining District, Eureka County, Nevada.

THE UNDERSIGNED, hereby certifies that ATLAS PRECIOUS METALS INC., by its Agent, the undersigned, does hereby locate the WS 159 Lode Mining Claim on this 16th day of February, 19 94, situated in the

CERTIFICATE OF LOCATION - NEVADA

152089



152090

CERTIFICATE OF LOCATION - NEVADA

THE UNDERSIGNED, hereby certifies that ATLAS PRECIOUS METALS INC., by its Agent, the undersigned, does hereby locate the WS 160 Lode Mining Claim on this 16th day of February, 19 94, situated in the Unknown Mining District, Eureka County, Nevada.

Said Claim is located in the SE(SW) (Quarter) Section(s) 5(5), Township 22 North, Range 49 East, Mt. Diablo P.M., and is more particularly described as follows, to wit:

Beginning at the northeast corner post No. 1,

- Then, 600 feet in a S 02° E direction to Post No. 2, marked - WS 160 - 2
- Then, 1500 feet in a S 88° W direction to Post No. 3, marked - WS 160 - 3
- Then, 600 feet in a N 02° W direction to Post No. 4, marked - WS 160 - 4
- Then, 1500 feet in a N 88° E direction to Post No. 1, marked - WS 160 - 1

the point of beginning and all posts being 2" X 2" X 4" wood posts.

The number of linear feet located in length along the course of the vein from the point of discovery is 1490 feet in a N 88° E direction and 10 feet in a S 88° W direction, together with 300 feet on each side of the center of the vein or lode for the entire length of the claim.

The general course of the vein or lode is N 88° E and S 88° W.

To this Claim to the Public Survey, begin at the Southeast corner, Section 16, Township 22 North, Range 49 East, Mt. Diablo P.M., and bear S 88° W, 7329 feet and N 02° W, 12999 feet to the northeast corner of this Claim.

The work of location consisted of making the maps as provided in NRS 517.040.

Dated March 9 A.D., 19 94, and filed in duplicate.

Atlas Precious Metals Inc.  
370 Seventeenth Street, Suite 3150  
Denver, Colorado 80202-5631

By [Signature]  
Its Agent

STATE OF COLORADO

) ss.

COUNTY OF DENVER

)

Sworn to and acknowledged before me this 8th day of March, 19 94, by Gregg B. Shafter as Agent for Atlas Precious Metals Inc.

[Signature]  
Notary

My Commission Expires: February 24, 1998



BOOK 267 PAGES 15

BOOK 267 PAGE 515  
OFFICIAL RECORDS  
RECORDED AT THE REQUEST OF  
Atlas Precious Metals  
'94 APR -5 AM 11:30

EUREKA COUNTY, NEVADA  
M.N. REBALEATI, RECORDER  
FILE NO. FEE \$ 9.50  
152090

CERTIFICATE OF LOCATION - NEVADA

THE UNDERSIGNED, hereby certifies that ATLAS PRECIOUS METALS INC., by its Agent, the undersigned, does hereby locate the WS 161 Lode Mining Claim on this 16th day of February, 19 94, situated in the Unknown Mining District, Eureka County, Nevada.

Said Claim is located in the SE (Quarter) Section 5, Township 22 North, Range 49 East, Mt. Diablo P.M., and is more particularly described as follows, to wit:

Beginning at the northeast corner post No. 1,  
 Then, 600 feet in a S 02° E. direction to Post No. 2, marked - WS 161 - 2  
 Then, 1500 feet in a S 88° W direction to Post No. 3, marked - WS 161 - 3  
 Then, 600 feet in a N 02° W direction to Post No. 4, marked - WS 161 - 4  
 Then, 1500 feet in a N 88° E direction to Post No. 1, marked - WS 161 - 1

the point of beginning and all posts being 2" X 2" X 4' wood posts.

The number of linear feet claimed in length along the course of the vein from the point of discovery is 1490 feet in a N 88° E direction and 10 feet in a S 88° W direction, together with 300 feet on each side of the center of the vein or lode for the entire length of the claim.

The general course of the vein or lode is N 88° E and S 88° W.

To the this Claim to the Public Survey, begin at the Southeast corner, Section 16, Township 22 North, Range 49 East, Mt. Diablo P.M., and bear S 88° W, 5829 feet and N 02° W, 12999 feet to the northeast corner of this Claim.

The work of location consisted of making the maps as provided in NRS 517.040.

Dated March 9 A.D., 19 94, and filed in duplicate.

Atlas Precious Metals Inc.  
 370 Seventeenth Street, Suite 3150  
 Denver, Colorado 80202-5631


By [Signature]  
 Its Agent

STATE OF COLORADO )  
 ) ss. )  
 COUNTY OF DENVER )


Sworn to and acknowledged before me this 16th day of March, 19 94, by Gregg B. Shafter as Agent for Atlas Precious Metals Inc.

[Signature]  
 Notary

My Commission Expires: February 24, 1998



152091



N

A


BOOK 267 PAGE 517  
 OFFICIAL RECORDS  
 RECORDED AT THE REQUEST OF  
 Atlas Precious Metals

'94 APR -5 AM 1:30

EUREKA COUNTY, NEVADA  
 M.N. REALEATI, RECORDER  
 FILE NO. FEE \$ 950

152092

BOOK 267 PAGE 517



My Commission Expires: February 24, 1998

Sworn to and acknowledged before me this 22nd day of March, 1994, by Gregg B. Shafter as Agent for Atlas Precious Metals Inc.

Connie L. Martinez  
 Notary

STATE OF COLORADO )  
 ) ss. )  
 COUNTY OF DENVER )

By [Signature]  
 Atlas Precious Metals Inc.  
 370 Seventeenth Street, Suite 3150  
 Denver, Colorado 80202-5631  
 Its Agent

Dated March 9 A.D., 1994, and filed in duplicate.

The work of location consisted of making the maps as provided in NRS 517.040.

of this Claim.

To the this Claim to the Public Survey, begin at the Southeast corner, Section 16, Township 22 North, Range 49 East, Mt. Diablo P.M., and bear S 88° W, 4329 feet and N 02° W, 12999 feet to the northeast corner

The general course of the vein or lode is N 88° E and S 88° W.

The number of linear feet claimed in length along the course of the vein from the point of discovery is 10 feet in a N 88° E direction and 1490 feet in a S 88° W direction, together with 300 feet on each side of the center of the vein or lode for the entire length of the claim.

the point of beginning and all posts being 2" X 2" X 4' wood posts.

Then, 600 feet in a S 02° E direction to Post No. 2, marked - WS 162 - 2  
 Then, 1500 feet in a S 88° W direction to Post No. 3, marked - WS 162 - 3  
 Then, 600 feet in a N 02° W direction to Post No. 4, marked - WS 162 - 4  
 Then, 1500 feet in a N 88° E direction to Post No. 1, marked - WS 162 - 1

Beginning at the northeast corner post No. 1,

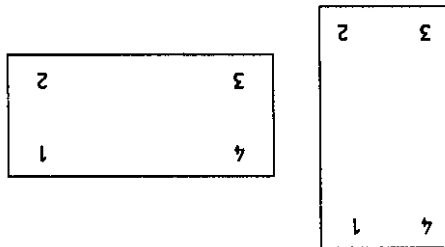
Said Claim is located in the SE(SW) (Quarter) Section(s) 5(4), Township 22 North, Range 49 East, Mt. Diablo P.M., and is more particularly described as follows, to wit:

Unknown Mining District, Eureka County, Nevada.

THE UNDERSIGNED, hereby certifies that ATLAS PRECIOUS METALS INC., by its Agent, the undersigned, does hereby locate the WS 162 Lode Mining Claim on this 21st day of January, 19 94, situated in the

CERTIFICATE OF LOCATION - NEVADA

152092



4

BOOK 267 PAGE 518  
OFFICIAL RECORDS  
RECORDED AT THE REQUEST OF

*Atlas Precious Metals*  
'94 APR -5 AM 11:30

EUREKA COUNTY, NEVADA  
M.N. REBALEATI, RECORDER  
FILE NO. 152093  
FEE \$950

BOOK 267 PAGES 18



My Commission Expires: February 24, 1998

Sworn to and acknowledged before me this 3rd day of March, 1994, by Gregg B. Shafter, as Agent for Atlas Precious Metals Inc.

Connie L. Martinez  
Notary

STATE OF COLORADO  
)  
) ss.  
)  
COUNTY OF DENVER

By [Signature]  
Atlas Precious Metals Inc.  
370 Seventeenth Street, Suite 3150  
Denver, Colorado 80202-5631  
Its Agent

Dated March 9 A.D., 1994, and filed in duplicate.

The work of location consisted of making the maps as provided in NRS 517.040. of this Claim.

To tie this Claim to the Public Survey, begin at the Southeast corner, Section 16, Township 22 North, Range 49 East, Mt. Diablo P.M., and bear S 88° W, 2829 feet and N 02° W, 12999 feet to the northeast corner

The general course of the vein or lode is N 88° E and S 88° W.

The number of linear feet claimed in length along the course of the vein from the point of discovery is 1490 feet in a N 88° E direction and 10 feet in a S 88° W direction, together with 300 feet on each side of the center of the vein or lode for the entire length of the claim.

the point of beginning and all posts being 2" X 2" X 4' wood posts.


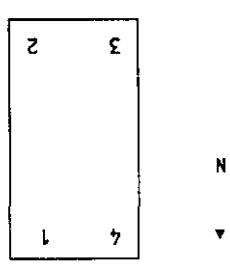
Then, 600 feet in a S 02° E direction to Post No. 2, marked - WS 163 - 2  
Then, 1500 feet in a S 88° W direction to Post No. 3, marked - WS 163 - 3  
Then, 600 feet in a N 02° W direction to Post No. 4, marked - WS 163 - 4  
Then, 1500 feet in a N 88° E direction to Post No. 1, marked - WS 163 - 1

Beginning at the northeast corner post No. 1,

Said Claim is located in the SW (Quarter) Section 4, Township 22 North, Range 49 East, Mt. Diablo P.M., and is more particularly described as follows, to wit:

Unknown Mining District, Eureka County, Nevada.  
does hereby locate the WS 163 Lode Mining Claim on this 21st day of January, 1994, situated in the THE UNDERSIGNED, hereby certifies that ATLAS PRECIOUS METALS INC., by its Agent, the undersigned,

CERTIFICATE OF LOCATION - NEVADA



152093




BOOK 267 PAGE 519  
 OFFICIAL RECORDS  
 RECORDED AT THE REQUEST OF  
 Atlas Precious Metals

'94 APR -5 AM 11:30

EUREKA COUNTY, NEVADA  
 M.N. REBALEATI, RECORDER  
 FILE NO. 152094  
 FEE \$9.50

BOOK 267 PAGE 519



My Commission Expires: February 24, 1998

Sworn to and acknowledged before me this 3rd day of March, 1994, by Gregg B. Shafter as Agent for Atlas Precious Metals Inc.

Connie L. Martinez  
 Notary

STATE OF COLORADO )  
 ) ss. )  
 COUNTY OF DENVER )

By [Signature]  
 Atlas Precious Metals Inc.  
 370 Seventeenth Street, Suite 3150  
 Denver, Colorado 80202-5631  
 Its Agent

Dated March 9 A.D., 1994, and filed in duplicate.

The work of location consisted of making the maps as provided in NRS 517.040. of this Claim.

To tie this Claim to the Public Survey, begin at the Southeast corner, Section 16, Township 22 North, Range 49 East, Mt. Diablo P.M., and bear S 88° W, 4329 feet and N 02° W, 13599 feet to the northeast corner

The general course of the vein or lode is N 88° E and S 88° W.

The number of linear feet claimed in length along the course of the vein from the point of discovery is 10 feet in a N 88° E direction and 1490 feet in a S 88° W direction, together with 300 feet on each side of the center of the vein or lode for the entire length of the claim.

the point of beginning and all posts being 2" X 2" X 4" wood posts.

Then, 600 feet in a S 02° E direction to Post No. 2, marked - WS 164 - 2  
 Then, 1500 feet in a S 88° W direction to Post No. 3, marked - WS 164 - 3  
 Then, 600 feet in a N 02° W direction to Post No. 4, marked - WS 164 - 4  
 Then, 1500 feet in a N 88° E direction to Post No. 1, marked - WS 164 - 1

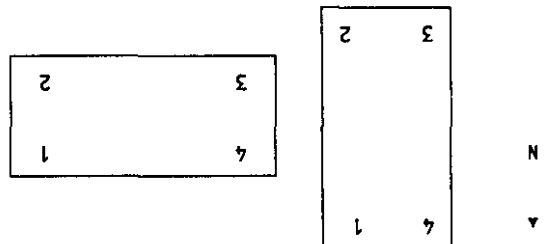
Beginning at the northeast corner post No. 1,

Said Claim is located in the SE(SW)(NE)(NW) (Quarter) Section(s) 5(4)(5)(4), Township 22 North, Range 49 East, Mt. Diablo P.M., and is more particularly described as follows, to wit:

Unknown Mining District, Eureka County, Nevada.  
 does hereby locate the WS 164 Lode Mining Claim on this 21st day of January, 1994, situated in the THE UNDERSIGNED, hereby certifies that ATLAS PRECIOUS METALS INC., by its Agent, the undersigned,

CERTIFICATE OF LOCATION - NEVADA


152094



BOOK 267 PAGE 520  
 OFFICIAL RECORDS  
 RECORDED AT THE REQUEST OF  
*Atlas Precious Metals*  
 '94 APR -5 AM 11:30

EUREKA COUNTY, NEVADA  
 M.N. REBALEATI, RECORDER  
 FILE NO. **152095**

BOOK 267 PAGE 520



My Commission Expires: February 24, 1998

Connie L. Martinez  
 Notary

Sworn to and acknowledged before me this 22nd day of March, 1994, by Gregg B. Shafter as Agent for Atlas Precious Metals Inc.

STATE OF COLORADO  
 )  
 ) ss.  
 ) COUNTY OF DENVER

By [Signature]  
 Its Agent  
 Atlas Precious Metals Inc.  
 370 Seventeenth Street, Suite 3150  
 Denver, Colorado 80202-5631

Dated March 9 A.D., 1994, and filed in duplicate.

The work of location consisted of making the maps as provided in NRS 517.040. of this Claim.

To this Claim to the Public Survey, begin at the Southeast corner, Section 16, Township 22 North, Range 49 East, Mt. Diablo P.M., and bear S 88° W, 2829 feet and N 02° W, 13599 feet to the northeast corner

The general course of the vein or lode is N 88° E and S 88° W.

The number of linear feet claimed in length along the course of the vein from the point of discovery is 1490 feet in a N 88° E direction and 10 feet in a S 88° W direction, together with 300 feet on each side of the center of the vein or lode for the entire length of the claim.

the point of beginning and all posts being 2" X 2" X 4" wood posts.


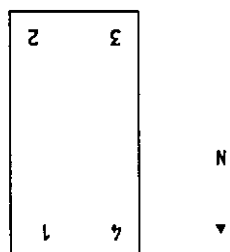
Then, 600 feet in a S 02° E direction to Post No. 2, marked - WS 165 - 2  
 Then, 1500 feet in a S 88° W direction to Post No. 3, marked - WS 165 - 3  
 Then, 600 feet in a N 02° W direction to Post No. 4, marked - WS 165 - 4  
 Then, 1500 feet in a N 88° E direction to Post No. 1, marked - WS 165 - 1

Beginning at the northeast corner post No. 1,

Said Claim is located in the SW(NW) (Quarter) Section(s) 4(4), Township 22 North, Range 49 East, Mt. Diablo P.M., and is more particularly described as follows, to wit:

THE UNDERSIGNED, hereby certifies that ATLAS PRECIOUS METALS INC., by its Agent, the undersigned, does hereby locate the WS 165 Lode Mining Claim on this 21st day of January, 1994, situated in the Unknown Mining District, Eureka County, Nevada.

CERTIFICATE OF LOCATION - NEVADA



152095


BOOK 267 PAGE 521  
OFFICIAL RECORDS  
RECORDED AT THE REQUEST OF

Atlas Precious Metals

'94 APR -5 AM 11:30

EUREKA COUNTY, NEVADA  
M.N. RE-SALE ATTL. RECORDER  
FILE NO. FEE \$950

152096



My Commission Expires: February 24, 1998

Notary  
Connie L. Martinez

Sworn to and acknowledged before me this 3rd day of March, 1994, by Gregg B. Shafter as Agent for  
Atlas Precious Metals Inc.

)  
) STATE OF COLORADO  
)  
) ss.  
) COUNTY OF DENVER  
)

By [Signature]  
Its Agent

Atlas Precious Metals Inc.  
370 Seventeenth Street, Suite 3150  
Denver, Colorado 80202-5631

Dated March 9 A.D., 1994, and filed in duplicate.

The work of location consisted of making the maps as provided in NRS 517.040.

of this Claim.

To tie this Claim to the Public Survey, begin at the Southeast corner, Section 16, Township 22 North, Range 49 East, Mt. Diablo P.M., and bear S 88° W, 4329 feet and N 02° W, 14199 feet to the northeast corner

The general course of the vein or lode is N 88° E and S 88° W.

The number of linear feet claimed in length along the course of the vein from the point of discovery is 10 feet in a N 88° E direction and 1490 feet in a S 88° W direction, together with 300 feet on each side of the center of the vein or lode for the entire length of the claim.

the point of beginning and all posts being 2" X 2" X 4' wood posts.

Then, 600 feet in a S 02° E direction to Post No. 2, marked - WS 166 - 2  
Then, 1500 feet in a S 88° W direction to Post No. 3, marked - WS 166 - 3  
Then, 600 feet in a N 02° W direction to Post No. 4, marked - WS 166 - 4  
Then, 1500 feet in a N 88° E direction to Post No. 1, marked - WS 166 - 1

Beginning at the northeast corner post No. 1,

Said Claim is located in the NE(NW) (Quarter) Section(s) 5(4), Township 22 North, Range 49 East, Mt. Diablo P.M., and is more particularly described as follows, to wit:

Unknown Mining District, Eureka County, Nevada.

THE UNDERSIGNED, hereby certifies that ATLAS PRECIOUS METALS INC., by its Agent, the undersigned, does hereby locate the WS 166 Lode Mining Claim on this 21st day of January, 19 94, situated in the

CERTIFICATE OF LOCATION - NEVADA

152096



N

▲

BOOK 267 PAGE 522  
OFFICIAL RECORDS  
RECORDED AT THE REQUEST OF

Atlas Precious Metals

'94 APR -5 AM 1:30

EUREKA COUNTY, NEVADA  
M.N. REBALEATI, RECORDER  
FILE NO.

152097



My Commission Expires: February 24, 1998

Connie L. Martinez  
Notary

Sworn to and acknowledged before me this 9th day of March, 19 94, by Gregg B. Shafter, as Agent for Atlas Precious Metals Inc.

STATE OF COLORADO )  
COUNTY OF DENVER )  
ss. )

By [Signature]  
Atlas Precious Metals Inc.  
370 Seventeenth Street, Suite 3150  
Denver, Colorado 80202-5631  
Its Agent

Dated March 9 A.D., 19 94, and filed in duplicate.

The work of location consisted of making the maps as provided in NRS 517.040.

of this Claim.

To tie this Claim to the Public Survey, begin at the Southeast corner, Section 16, Township 22 North, Range 49 East, Mt. Diablo P.M., and bear S 88° W, 2829 feet and N 02° W, 14199 feet to the northeast corner

The general course of the vein or lode is N 88° E and S 88° W.

The number of linear feet claimed in length along the course of the vein from the point of discovery is 1490 feet in a N 88° E direction and 10 feet in a S 88° W direction, together with 300 feet on each side of the center of the vein or lode for the entire length of the claim.

the point of beginning and all posts being 2" X 2" X 4' wood posts.

Then, 600 feet in a S 02° E direction to Post No. 2, marked - WS 167 - 2  
Then, 1500 feet in a S 88° W direction to Post No. 3, marked - WS 167 - 3  
Then, 600 feet in a N 02° W direction to Post No. 4, marked - WS 167 - 4  
Then, 1500 feet in a N 88° E direction to Post No. 1, marked - WS 167 - 1

Beginning at the northeast corner post No. 1,

and is more particularly described as follows, to wit:

Said Claim is located in the NW (Quarter) Section 4, Township 22 North, Range 49 East, Mt. Diablo P.M.,



Unknown Mining District, Eureka County, Nevada.

does hereby locate the WS 167 Lode Mining Claim on this 21st day of January, 19 94, situated in the

THE UNDERSIGNED, hereby certifies that ATLAS PRECIOUS METALS INC., by its Agent, the undersigned,

CERTIFICATE OF LOCATION - NEVADA

152097



N

▲

Atlas Precious Metals

'94 APR -5 AM 1:31

EUREKA COUNTY, NEVADA  
 M.N. REBALEATI, RECORDER  
 FILE NO. FEE \$450

152098

BOOK 267 PAGE 523



My Commission Expires: February 24, 1998

Connie L. Martinez  
 Notary

Sworn to and acknowledged before me this 30th day of March, 1994, by Gregg B. Shafter as Agent for Atlas Precious Metals Inc.

STATE OF COLORADO  
 )  
 ) ss.  
 )  
 COUNTY OF DENVER

By [Signature]  
 His Agent  
 Atlas Precious Metals Inc.  
 370 Seventeenth Street, Suite 3150  
 Denver, Colorado 80202-5631

Dated March 9 A.D., 1994, and filed in duplicate.

The work of location consisted of making the maps as provided in NRS 517.040. of this Claim.

To tie this Claim to the Public Survey, begin at the Southeast corner, Section 16, Township 22 North, Range 49 East, Mt. Diablo P.M., and bear S 88° W, 4329 feet and N 02° W, 1479 feet to the northeast corner

The general course of the vein or lode is N 88° E and S 88° W.

The number of linear feet claimed in length along the course of the vein from the point of discovery is 10 feet in a N 88° E direction and 1490 feet in a S 88° W direction, together with 300 feet on each side of the center of the vein or lode for the entire length of the claim.

the point of beginning and all posts being 2" X 2" X 4' wood posts.

Then, 600 feet in a S 02° E direction to Post No. 2, marked - WS. 168 - 2  
 Then, 1500 feet in a S 88° W direction to Post No. 3, marked - WS. 168 - 3  
 Then, 600 feet in a N 02° W direction to Post No. 4, marked - WS. 168 - 4  
 Then, 1500 feet in a N 88° E direction to Post No. 1, marked - WS. 168 - 1

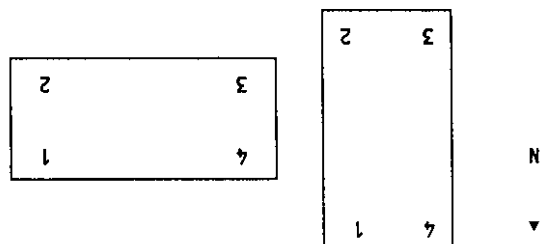
Beginning at the northeast corner post No. 1,

Said Claim is located in the NE(NW) (Quarter) Section(s) 5(4), Township 22 North, Range 49 East, Mt. Diablo P.M., and is more particularly described as follows, to wit:

THE UNDERSIGNED, hereby certifies that ATLAS PRECIOUS METALS INC., by its Agent, the undersigned, does hereby locate the WS 168 Lode Mining Claim on this 21st day of January, 19 94, situated in the Unknown Mining District, Eureka County, Nevada.

CERTIFICATE OF LOCATION - NEVADA

152098




BOOK 267 PAGE 524  
 OFFICIAL RECORDS  
 RECORDED AT THE REQUEST OF  
 Atlas Precious Metals

'94 APR -5 AM 11:31

EUREKA COUNTY, NEVADA  
 M.N. REBALEATI, RECORDER  
 FILE NO. 152099

152099

BOOK 267 PAGE 524



My Commission Expires: February 24, 1998

Sworn to and acknowledged before me this 3rd day of March, 1994, by Gregg B. Shafter as Agent for Atlas Precious Metals Inc.

Connie L. Martinez  
 Notary

STATE OF COLORADO )  
 ) ss.  
 COUNTY OF DENVER )

By [Signature]  
 Atlas Precious Metals Inc.  
 370 Seventeenth Street, Suite 3150  
 Denver, Colorado 80202-5631  
 Its Agent

Dated March 9 A.D., 1994, and filed in duplicate.

The work of location consisted of making the maps as provided in NRS 517.040. of this Claim.

To tie this Claim to the Public Survey, begin at the Southeast corner, Section 16, Township 22 North, Range 49 East, Mt. Diablo P.M., and bear S 88° W, 2829 feet and N 02° W, 14799 feet to the northeast corner

The general course of the vein or lode is N 88° E and S 88° W.

The number of linear feet claimed in length along the course of the vein from the point of discovery is 1490 feet in a N 88° E direction and 10 feet in a S 88° W direction, together with 300 feet on each side of the center of the vein or lode for the entire length of the claim.

the point of beginning and all posts being 2" X 2" X 4' wood posts.

Then, 600 feet in a S 02° E direction to Post No. 2, marked - WS 169 - 2  
 Then, 1500 feet in a S 88° W direction to Post No. 3, marked - WS 169 - 3  
 Then, 600 feet in a N 02° W direction to Post No. 4, marked - WS 169 - 4  
 Then, 1500 feet in a N 88° E direction to Post No. 1, marked - WS 169 - 1

Beginning at the northeast corner post No. 1,

Said Claim is located in the NW (Quarter) Section 4, Township 22 North, Range 49 East, Mt. Diablo P.M., and is more particularly described as follows, to wit:

THE UNDERSIGNED, hereby certifies that ATLAS PRECIOUS METALS INC., by its Agent, the undersigned, does hereby locate the WS 169 Lode Mining Claim on this 21st day of January, 19 94, situated in the Unknown Mining District, Eureka County, Nevada.

CERTIFICATE OF LOCATION - NEVADA

152099





BOOK 267 PAGE 525  
 OFFICIAL RECORDS  
 RECORDED AT THE REQUEST OF  
 Atlas Precious Metals  
 '94 APR -5 AM 1:31

EUREKA COUNTY, NEVADA  
 M.N. REBALEATI, RECORDER  
 FILE NO. FEES \$9.50

152100

BOOK 267 PAGE 525



My Commission Expires: February 24, 1998

Connie L. Martinez  
 Notary

Sworn to and acknowledged before me this 3rd day of March, 1994, by Gregg B. Shafter as Agent for Atlas Precious Metals Inc.

STATE OF COLORADO  
 )  
 ) ss.  
 ) COUNTY OF DENVER

By [Signature]  
 Atlas Precious Metals Inc.  
 370 Seventeenth Street, Suite 3150  
 Denver, Colorado 80202-5631  
 Its Agent

Dated March 9 A.D., 1994, and filed in duplicate.

The work of location consisted of making the maps as provided in NRS 517.040.

of this Claim.  
 To this Claim to the Public Survey, begin at the Southeast corner, Section 16, Township 22 North, Range 49 East, Mt. Diablo P.M., and bear S 88° W, 4329 feet and N 02° W, 15399 feet to the northeast corner

The general course of the vein or lode is N 88° E and S 88° W.  
 The number of linear feet claimed in length along the course of the vein from the point of discovery is 1490 feet in a N 88° E direction and 10 feet in a S 88° W direction, together with 300 feet on each side of the center of the vein or lode for the entire length of the claim.  
 the point of beginning and all posts being 2" X 2" X 4' wood posts.

Then, 600 feet in a S 02° E direction to Post No. 2, marked - WS 170 - 2  
 Then, 1500 feet in a S 88° W direction to Post No. 3, marked - WS 170 - 3  
 Then, 600 feet in a N 02° W direction to Post No. 4, marked - WS 170 - 4  
 Then, 1500 feet in a N 88° E direction to Post No. 1, marked - WS 170 - 1

Beginning at the northeast corner post No. 1,

Said Claim is located in the NE(NW) (Quarter) Section(s) 5(4), Township 22 North, Range 49 East, Mt. Diablo P.M., and is more particularly described as follows, to wit:

THE UNDERSIGNED, hereby certifies that ATLAS PRECIOUS METALS INC., by its Agent, the undersigned, does hereby locate the WS 170 Lode Mining Claim on this 12th day of February, 19 94, situated in the Unknown Mining District, Eureka County, Nevada.

CERTIFICATE OF LOCATION - NEVADA

3	2
4	1

3	4
2	1

152100

BOOK 267 PAGE 526  
OFFICIAL RECORDS  
RECORDED AT THE REQUEST OF  
*Atlas Precious Metals*  
94 APR -5 AM 1:31

EUREKA COUNTY, NEVADA  
M.N. REBALEATI, RECORDER  
FILE NO. FEE \$950

152101



My Commission Expires: February 24, 1998

Connie L. Martinez  
Notary

Sworn to and acknowledged before me this 12th day of March, 19 94, by Gregg B. Shafter as Agent for Atlas Precious Metals Inc.

)  
) STATE OF COLORADO  
)  
) ss.  
) COUNTY OF DENVER  
)

By [Signature]  
Atlas Precious Metals Inc.  
370 Seventeenth Street, Suite 3150  
Denver, Colorado 80202-5631  
Its Agent

Dated March 9 A.D., 19 94, and filed in duplicate.

The work of location consisted of making the maps as provided in NRS 517.040.

of this Claim.

To tie this Claim to the Public Survey, begin at the Southeast corner, Section 16, Township 22 North, Range 49 East, Mt. Diablo P.M., and bear S 88° W, 4329 feet and N 02° W, 15999 feet to the northeast corner

The general course of the vein or lode is N 88° E and S 88° W.

The number of linear feet claimed in length along the course of the vein from the point of discovery is 1490 feet in a N 88° E direction and 10 feet in a S 88° W direction, together with 300 feet on each side of the center of the vein or lode for the entire length of the claim.

the point of beginning and all posts being 2" X 2" X 4' wood posts.

Then, 600 feet in a S 02° E direction to Post No. 2, marked - WS 172 - 2  
Then, 1500 feet in a S 88° W direction to Post No. 3, marked - WS 172 - 3  
Then, 600 feet in a N 02° W direction to Post No. 4, marked - WS 172 - 4  
Then, 1500 feet in a N 88° E direction to Post No. 1, marked - WS 172 - 1

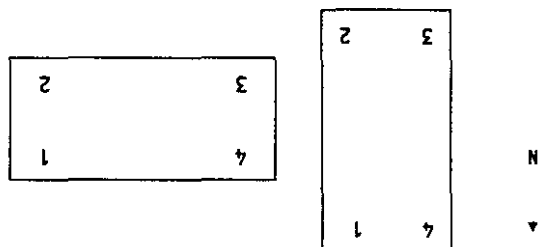
Beginning at the northeast corner post No. 1,

Said Claim is located in the (NE(NW) Quarter) Section(s) 5(4), Township 22 North, Range 49 East, Mt. Diablo P.M., and is more particularly described as follows, to wit:

THE UNDERSIGNED, hereby certifies that ATLAS PRECIOUS METALS INC., by its Agent, the undersigned, does hereby locate the WS 172 Lode Mining Claim on this 12th day of February, 19 94, situated in the Unknown Mining District, Eureka County, Nevada.

CERTIFICATE OF LOCATION - NEVADA

152101



BOOK 267 PAGE 527  
 OFFICIAL RECORDS  
 RECORDED AT THE REQUEST OF  
 Atlas Precious Metals  
 '94 APR -5 AM 11:31

EUREKA COUNTY, NEVADA  
 M.N. REBALEATI, RECORDER  
 FILE NO. FEE \$950

152102

BOOK 267 PAGES 27



My Commission Expires: February 24, 1998

Sworn to and acknowledged before me this 12th day of March, 1994, by Gregg B. Shafter as Agent for Atlas Precious Metals Inc.

Connie L. Martinez  
 Notary

STATE OF COLORADO )  
 ) ss. )  
 COUNTY OF DENVER )

By [Signature]  
 Its Agent  
 Atlas Precious Metals Inc.  
 370 Seventeenth Street, Suite 3150  
 Denver, Colorado 80202-5631

Dated March 9 A.D., 1994, and filed in duplicate.

The work of location consisted of making the maps as provided in NRS 517.040.

of this Claim.

To the Claim to the Public Survey, begin at the Southeast corner, Section 16, Township 22 North, Range 49 East, Mt. Diablo P.M., and bear S 88° W, 4329 feet and N 02° W, 16599 feet to the northeast corner

The general course of the vein or lode is N 88° E and S 88° W.

The number of linear feet claimed in length along the course of the vein from the point of discovery is 1490 feet in a N 88° E direction and 10 feet in a S 88° W direction, together with 300 feet on each side of the center of the vein or lode for the entire length of the claim.

the point of beginning and all posts being 2" X 2" X 4' wood posts.

Then, 600 feet in a S 02° E direction to Post No. 2, marked - WS 174 - 2  
 Then, 1500 feet in a S 88° W direction to Post No. 3, marked - WS 174 - 3  
 Then, 600 feet in a N 02° W direction to Post No. 4, marked - WS 174 - 4  
 Then, 1500 feet in a N 88° E direction to Post No. 1, marked - WS 174 - 1

Beginning at the northeast corner post No. 1,

Said Claim is located in the NE(NW)(SE)(SW) (Quarter) Section(s) 5(4)(32)(33), Township(s) 22(22)(23)(23) North, Range 49 East, Mt. Diablo P.M., and is more particularly described as follows, to wit:

Unknown Mining District, Eureka County, Nevada.

THE UNDERSIGNED, hereby certifies that ATLAS PRECIOUS METALS INC., by its Agent, the undersigned, does hereby locate the WS 174 Lode Mining Claim on this 12th day of February, 1994, situated in the

CERTIFICATE OF LOCATION - NEVADA

3	2
4	1

3	4
2	1

152102

BOOK 267 PAGE 528  
 OFFICIAL RECORDS  
 RECORDED AT THE REQUEST OF

*Atlas Precious Metals*

'94 APR -5 A11:31

EUREKA COUNTY, NEVADA  
 M.N. REBALEATI, RECORDER  
 FILE NO.

152103

BOOK 267 PAGES 28



My Commission Expires: February 24, 1998

Sworn to and acknowledged before me this 12th day of March, 1994, by Gregg B. Shafter as Agent for Atlas Precious Metals Inc.

Connie L. Martinez  
 Notary

STATE OF COLORADO  
 )  
 ) ss.  
 )  
 COUNTY OF DENVER

By [Signature]  
 Its Agent  
 Atlas Precious Metals Inc.  
 370 Seventeenth Street, Suite 3150  
 Denver, Colorado 80202-5631

Dated March 9 A.D., 1994, and filed in duplicate.

The work of location consisted of making the maps as provided in NRS 517.040.

of this Claim.

To the Claim to the Public Survey, begin at the Southeast corner, Section 16, Township 22 North, Range 49 East, Mt. Diablo P.M., and bear S 88° W, 4329 feet and N 02° W, 17199 feet to the northeast corner

The general course of the vein or lode is N 88° E and S 88° W.

The number of linear feet claimed in length along the course of the vein from the point of discovery is 1490 feet in a N 88° E direction and 10 feet in a S 88° W direction, together with 300 feet on each side of the center of the vein or lode for the entire length of the claim.

the point of beginning and all posts being 2" X 2" X 4' wood posts.

Then, 600 feet in a S 02° E direction to Post No. 2, marked - WS 176 - 2  
 Then, 1500 feet in a S 88° W direction to Post No. 3, marked - WS 176 - 3  
 Then, 600 feet in a N 02° W direction to Post No. 4, marked - WS 176 - 4  
 Then, 1500 feet in a N 88° E direction to Post No. 1, marked - WS 176 - 1

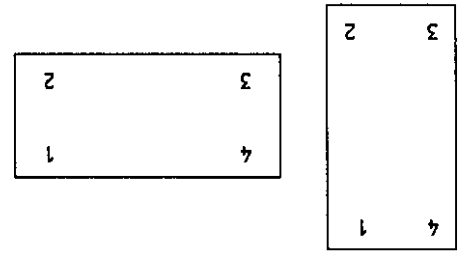
Beginning at the northeast corner post No. 1,

Said Claim is located in the SE(SW) (Quarter) Section(s) 32(33), Township 23 North, Range 49 East, Mt. Diablo P.M., and is more particularly described as follows, to wit:

THE UNDERSIGNED, hereby certifies that ATLAS PRECIOUS METALS INC., by its Agent, the undersigned, does hereby locate the WS 176 Lode Mining Claim on this 12th day of February, 19 94, situated in the Unknown Mining District, Eureka County, Nevada.

CERTIFICATE OF LOCATION - NEVADA

152103



BOOK 267 PAGE 529  
 OFFICIAL RECORDS  
 RECORDED AT THE REQUEST OF


*Atlas Precious Metals*

'94 APR -5 AM 1:31

EUREKA COUNTY, NEVADA  
 M.N. REBALEATI, RECORDER  
 FILE NO. FEE \$9.50

152104

BOOK 267 PAGES 29



My Commission Expires: February 24, 1998

Sworn to and acknowledged before me this 22nd day of March, 1994, by Gregg B. Shafter as Agent for Atlas Precious Metals Inc.

Connie L. Martinez  
 Notary

STATE OF COLORADO  
 )  
 ) ss.  
 )  
 COUNTY OF DENVER

By [Signature]  
 Its Agent  
 Atlas Precious Metals Inc.  
 370 Seventeenth Street, Suite 3150  
 Denver, Colorado 80202-5631

Dated March 9 A.D., 1994, and filed in duplicate.

The work of location consisted of making the maps as provided in NRS 517.040. of this Claim.

To the Claim to the Public Survey, begin at the Southeast corner, Section 16, Township 22 North, Range 49 East, Mt. Diablo P.M., and bear S 88° W, 4329 feet and N 02° W, 17799 feet to the northeast corner

The general course of the vein or lode is N 88° E and S 88° W.  
 The number of linear feet claimed in length along the course of the vein from the point of discovery is 10 feet in a N 88° E direction and 1490 feet in a S 88° W direction, together with 300 feet on each side of the center of the vein or lode for the entire length of the claim.  
 the point of beginning and all posts being 2" X 2" X 4' wood posts.

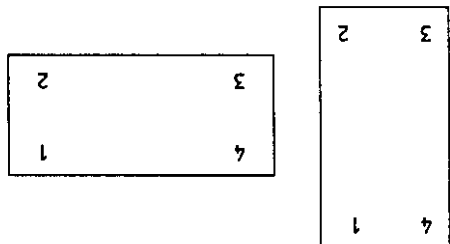
Then, 600 feet in a S 02° E direction to Post No. 2, marked - WS 178 - 2  
 Then, 1500 feet in a S 88° W direction to Post No. 3, marked - WS 178 - 3  
 Then, 600 feet in a N 02° W direction to Post No. 4, marked - WS 178 - 4  
 Then, 1500 feet in a N 88° E direction to Post No. 1, marked - WS 178 - 1

Beginning at the northeast corner post No. 1,  
 Said Claim is located in the SE(SW) (Quarter) Section(s) 32(33), Township 23 North, Range 49 East, Mt. Diablo P.M., and is more particularly described as follows, to wit:

Unknown Mining District, Eureka County, Nevada.  
 THE UNDERSIGNED, hereby certifies that ATLAS PRECIOUS METALS INC., by its Agent, the undersigned, does hereby locate the WS 178 Lode Mining Claim on this 22nd day of January, 19 94, situated in the

CERTIFICATE OF LOCATION - NEVADA

152104



BOOK 267 PAGE 530  
OFFICIAL RECORDS  
RECORDED AT THE REQUEST OF

Atlas Precious Metals

'94 APR -5 AM 1:31

EUREKA COUNTY, NEVADA  
M.N. REBALEATI, RECORDER  
FILE NO.

152105



My Commission Expires: February 24, 1998

Sworn to and acknowledged before me this AND day of March, 19 94, by Gregg B. Shafter as Agent for Atlas Precious Metals Inc.

Connie L. Martinez  
Notary

STATE OF COLORADO  
COUNTY OF DENVER

By [Signature]  
Atlas Precious Metals Inc.  
370 Seventeenth Street, Suite 3150  
Denver, Colorado 80202-5631  
Its Agent

Dated March 9 A.D., 19 94, and filed in duplicate.

The work of location consisted of making the maps as provided in NRS 517.040.

of this Claim.

To the Claim to the Public Survey, begin at the Southeast corner, Section 16, Township 22 North, Range 49 East, Mt. Diablo P.M., and bear S 88° W, 2829 feet and N 02° W, 1779 feet to the northeast corner

The general course of the vein or lode is N 88° E and S 88° W.

The number of linear feet claimed in length along the course of the vein from the point of discovery is 1490 feet in a N 88° E direction and 10 feet in a S 88° W direction, together with 300 feet on each side of the center of the vein or lode for the entire length of the claim.

the point of beginning and all posts being 2" X 2" X 4' wood posts.

Then, 600 feet in a S 02° E direction to Post No. 2, marked - WS 179 - 2  
Then, 1500 feet in a S 88° W direction to Post No. 3, marked - WS 179 - 3  
Then, 600 feet in a N 02° W direction to Post No. 4, marked - WS 179 - 4  
Then, 1500 feet in a N 88° E direction to Post No. 1, marked - WS 179 - 1

Beginning at the northeast corner post No. 1,

and is more particularly described as follows, to wit:

Said Claim is located in the SW (Quarter) Section 33, Township 23 North, Range 49 East, Mt. Diablo P.M.,

Unknown Mining District, Eureka County, Nevada.

THE UNDERSIGNED, hereby certifies that ATLAS PRECIOUS METALS INC., by its Agent, the undersigned, does hereby locate the WS 179 Lode Mining Claim on this 22nd day of January, 19 94, situated in the

CERTIFICATE OF LOCATION - NEVADA

152105



N

▲




BOOK 267 PAGE 531  
OFFICIAL RECORDS  
RECORDED AT THE REQUEST OF

Atlas Precious Metals

'94 APR -5 AM 11:31

EUREKA COUNTY, NEVADA  
M.N. REBALEATI, RECORDER  
FILE NO. 152106  
FEE \$950



My Commission Expires: February 24, 1998

Connie L. Martinez  
Notary

Sworn to and acknowledged before me this second day of March, 1994, by Gregg B. Shafter as Agent for Atlas Precious Metals Inc.

STATE OF COLORADO  
COUNTY OF DENVER

By Gregg B. Shafter  
Its Agent

Atlas Precious Metals Inc.  
370 Seventeenth Street, Suite 3150  
Denver, Colorado 80202-5631

Dated March 9 A.D., 1994, and filed in duplicate.

The work of location consisted of making the maps as provided in NRS 517.040.

of this Claim.

To the Claim to the Public Survey, begin at the Southeast corner, Section 16, Township 22 North, Range 49 East, Mt. Diablo P.M., and bear S 88° W, 4329 feet and N 02° W, 18399 feet to the northeast corner

The general course of the vein or lode is N 88° E and S 88° W.

The number of linear feet claimed in length along the course of the vein from the point of discovery is 10 feet in a N 88° E direction and 1490 feet in a S 88° W direction, together with 300 feet on each side of the center of the vein or lode for the entire length of the claim.

the point of beginning and all posts being 2" X 2" X 4' wood posts.

Then, 600 feet in a S 02° E direction to Post No. 2, marked - WS 180 - 2  
Then, 1500 feet in a S 88° W direction to Post No. 3, marked - WS 180 - 3  
Then, 600 feet in a N 02° W direction to Post No. 4, marked - WS 180 - 4  
Then, 1500 feet in a N 88° E direction to Post No. 1, marked - WS 180 - 1

Beginning at the northeast corner post No. 1,

Diablo P.M., and is more particularly described as follows, to wit:

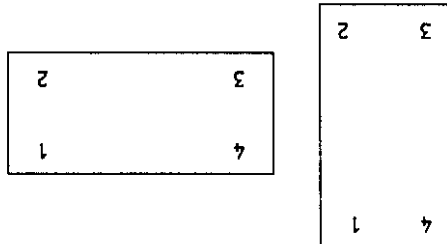
Said Claim is located in the SE(SW) (Quarter) Section(s) 32(33), Township 23 North, Range 49 East, Mt.

Unknown Mining District, Eureka County, Nevada.

THE UNDERSIGNED, hereby certifies that ATLAS PRECIOUS METALS INC., by its Agent, the undersigned, does hereby locate the WS 180 Lode Mining Claim on this 22nd day of January, 19 94, situated in the

CERTIFICATE OF LOCATION - NEVADA

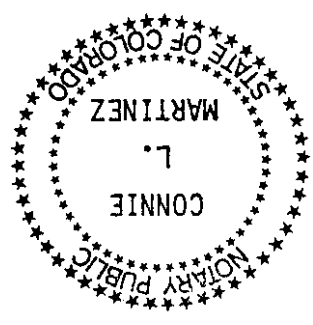
152106



BOOK 267 PAGE 532  
 OFFICIAL RECORDS  
 RECORDED AT THE REQUEST OF  
*Atlas Precious Metals*  
 '94 APR -5 AM 3:1

EUREKA COUNTY, NEVADA  
 M.N. REBALEATI, RECORDER  
 FILE NO. *152107*  
 FEES \$ *950*

BOOK 267 PAGE 532



My Commission Expires: February 24, 1998

Sworn to and acknowledged before me this 22nd day of March, 1994, by Gregg B. Shafter as Agent for Atlas Precious Metals Inc.

*Connie L. Martinez*  
 Notary

STATE OF COLORADO  
 )  
 ) ss.  
 ) COUNTY OF DENVER

By *Gregg B. Shafter*  
 Its Agent  
 Atlas Precious Metals Inc.  
 370 Seventeenth Street, Suite 3150  
 Denver, Colorado 80202-5631

Dated March 9 A.D., 1994, and filed in duplicate.

The work of location consisted of making the maps as provided in NRS 517.040.

of this Claim.

To tie this Claim to the Public Survey, begin at the Southeast corner, Section 16, Township 22 North, Range 49 East, Mt. Diablo P.M., and bear S 88° W, 2829 feet and N 02° W, 18399 feet to the northeast corner

The general course of the vein or lode is N 88° E and S 88° W.

The number of linear feet claimed in length along the course of the vein from the point of discovery is 1490 feet in a N 88° E direction and 10 feet in a S 88° W direction, together with 300 feet on each side of the center of the vein or lode for the entire length of the claim.

the point of beginning and all posts being 2" X 2" X 4' wood posts.

Then, 600 feet in a S 02° E direction to Post No. 2, marked - WS 181 - 2  
 Then, 1500 feet in a S 88° W direction to Post No. 3, marked - WS 181 - 3  
 Then, 600 feet in a N 02° W direction to Post No. 4, marked - WS 181 - 4  
 Then, 1500 feet in a N 88° E direction to Post No. 1, marked - WS 181 - 1

Beginning at the northeast corner post No. 1,



and is more particularly described as follows, to wit:

Said Claim is located in the SW (Quarter) Section 33, Township 23 North, Range 49 East, Mt. Diablo P.M.,

Unknown Mining District, Eureka County, Nevada.

THE UNDERSIGNED, hereby certifies that ATLAS PRECIOUS METALS INC., by its Agent, the undersigned, does hereby locate the WS 181 Lode Mining Claim on this 22nd day of January, 1994, situated in the

CERTIFICATE OF LOCATION - NEVADA



152107

BOOK 267 PAGE 533  
 OFFICIAL RECORDS  
 RECORDED AT THE REQUEST OF  
*Atlas Precious Metals*

'94 APR -5 AM 11:31

EUREKA COUNTY, NEVADA  
 M.N. REBALEATI, RECORDER  
 FILE NO. FEE \$950

152108

BOOK 267 PAGES 33



My Commission Expires: February 24, 1998

*Connie L. Martinez*  
 Notary

Sworn to and acknowledged before me this 22nd day of March, 1994, by Gregg B. Shafter as Agent for Atlas Precious Metals Inc.

)  
 ) ss.  
 )  
 STATE OF COLORADO  
 COUNTY OF DENVER

By *Gregg B. Shafter*  
 Its Agent  
 Atlas Precious Metals Inc.  
 370 Seventeenth Street, Suite 3150  
 Denver, Colorado 80202-5631

Dated March 9 A.D., 1994, and filed in duplicate.

The work of location consisted of making the maps as provided in NRS 517.040.

of this Claim.

To the Claim to the Public Survey, begin at the Southeast corner, Section 16, Township 22 North, Range 49 East, Mt. Diablo P.M., and bear S 88° W, 4329 feet and N 02° W, 18999 feet to the northeast corner

The general course of the vein or lode is N 88° E and S 88° W.

The number of linear feet claimed in length along the course of the vein from the point of discovery is 10 feet in a N 88° E direction and 1490 feet in a S 88° W direction, together with 300 feet on each side of the center of the vein or lode for the entire length of the claim.

the point of beginning and all posts being 2" X 2" X 4' wood posts.

Then, 600 feet in a S 02° E direction to Post No. 2, marked - WS 182 - 2  
 Then, 1500 feet in a S 88° W direction to Post No. 3, marked - WS 182 - 3  
 Then, 600 feet in a N 02° W direction to Post No. 4, marked - WS 182 - 4  
 Then, 1500 feet in a N 88° E direction to Post No. 1, marked - WS 182 - 1

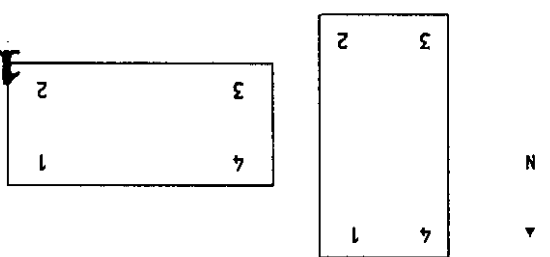
Beginning at the northeast corner post No. 1,

Said Claim is located in the SE(SW)(NE)(NW) (Quarter) Section(s) 32(33)(32)(33), Township 23 North, Range 49 East, Mt. Diablo P.M., and is more particularly described as follows, to wit:

Unknown Mining District, Eureka County, Nevada.  
 does hereby locate the WS 182 Lode Mining Claim on this 22nd day of January, 19 94, situated in the THE UNDERSIGNED, hereby certifies that ATLAS PRECIOUS METALS INC., by its Agent, the undersigned,

CERTIFICATE OF LOCATION - NEVADA


152108



BOOK 267 PAGE 534  
 OFFICIAL RECORDS  
 RECORDED AT THE REQUEST OF  
 Atlas Precious Metals  
 '94 APR -5 AM 11:31

EUREKA COUNTY, NEVADA  
 M.N. REBALCATEL RECORDER  
 FILE NO. 152109  
 FEE \$950

BOOK 267 PAGE 534



My Commission Expires: February 24, 1998

Connie L. Martinez  
 Notary

Sworn to and acknowledged before me this 22nd day of March, 1994, by Gregg B. Shafter as Agent for Atlas Precious Metals Inc.

STATE OF COLORADO  
 COUNTY OF DENVER

By [Signature]  
 Its Agent  
 Atlas Precious Metals Inc.  
 370 Seventeenth Street, Suite 3150  
 Denver, Colorado 80202-5631

Dated March 9 A.D., 1994, and filed in duplicate.

The work of location consisted of making the maps as provided in NRS 517.040.

To tie this Claim to the Public Survey, begin at the Southeast corner, Section 16, Township 22 North, Range 49 East, Mt. Diablo P.M., and bear S 88° W, 2829 feet and N 02° W, 18999 feet to the northeast corner of this Claim.

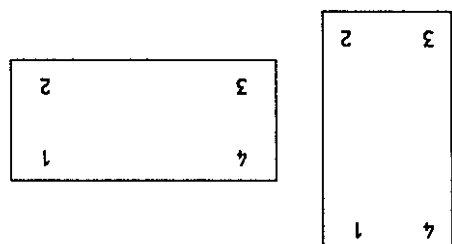
The number of linear feet claimed in length along the course of the vein from the point of discovery is 1490 feet in a N 88° E direction and 10 feet in a S 88° W direction, together with 300 feet on each side of the center of the vein or lode for the entire length of the claim.  
 The general course of the vein or lode is N 88° E and S 88° W.  
 To tie this Claim to the Public Survey, begin at the Southeast corner, Section 16, Township 22 North, Range 49 East, Mt. Diablo P.M., and bear S 88° W, 2829 feet and N 02° W, 18999 feet to the northeast corner of this Claim.  
 The work of location consisted of making the maps as provided in NRS 517.040.  
 Dated March 9 A.D., 1994, and filed in duplicate.  
 Sworn to and acknowledged before me this 22nd day of March, 1994, by Gregg B. Shafter as Agent for Atlas Precious Metals Inc.  
 By [Signature]  
 Its Agent  
 Atlas Precious Metals Inc.  
 370 Seventeenth Street, Suite 3150  
 Denver, Colorado 80202-5631  
 My Commission Expires: February 24, 1998

Beginning at the northeast corner post No. 1,  
 Then, 600 feet in a S 02° E direction to Post No. 2, marked - WS 183 - 2  
 Then, 1500 feet in a S 88° W direction to Post No. 3, marked - WS 183 - 3  
 Then, 600 feet in a N 02° W direction to Post No. 4, marked - WS 183 - 4  
 Then, 1500 feet in a N 88° E direction to Post No. 1, marked - WS 183 - 1

Said Claim is located in the SW(NW) (Quarter) Section(s) 33(33), Township 23 North, Range 49 East, Mt. Diablo P.M., and is more particularly described as follows, to wit:  
 Unknown Mining District, Eureka County, Nevada.  
 THE UNDERSIGNED, hereby certifies that ATLAS PRECIOUS METALS INC., by its Agent, the undersigned, does hereby locate the WS 183 Lode Mining Claim on this 22nd day of January, 1994, situated in the

CERTIFICATE OF LOCATION - NEVADA

152109




*Atlas Precious Metals*

'94 APR -5 AM 31

EUREKA COUNTY, NEVADA  
 M.M. REBALEATI, RECORDER  
 FILE NO.

152110

BOOK 267 PAGE 535



My Commission Expires: February 24, 1998

*Connie L. Martinez*  
 Notary

Sworn to and acknowledged before me this 22nd day of March, 1994, by Gregg B. Shafter as Agent for Atlas Precious Metals Inc.

STATE OF COLORADO  
 COUNTY OF DENVER

By *Gregg B. Shafter*  
 Its Agent  
 Atlas Precious Metals Inc.  
 370 Seventeenth Street, Suite 3150  
 Denver, Colorado 80202-5631

Dated March 9 A.D., 1994, and filed in duplicate.

The work of location consisted of making the maps as provided in NRS 517.040.

To this Claim to the Public Survey, begin at the Southeast corner, Section 16, Township 22 North, Range 49 East, Mr. Diablo P.M., and bear S 88° W, 4329 feet and N 02° W, 19599 feet to the northeast corner of this Claim.

The number of linear feet claimed in length along the course of the vein from the point of discovery is 10 feet in a N 88° E direction and 1490 feet in a S 88° W direction, together with 300 feet on each side of the center of the vein or lode for the entire length of the claim.  
 The general course of the vein or lode is N 88° E and S 88° W.  
 the point of beginning and all posts being 2" X 2" X 4' wood posts.

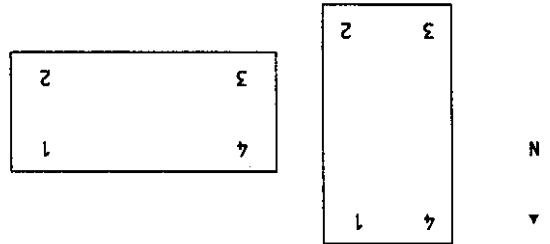
Beginning at the northeast corner post No. 1,  
 Then, 600 feet in a S 02° E direction to Post No. 2, marked - WS 184 - 2  
 Then, 1500 feet in a S 88° W direction to Post No. 3, marked - WS 184 - 3  
 Then, 600 feet in a N 02° W direction to Post No. 4, marked - WS 184 - 4  
 Then, 1500 feet in a N 88° E direction to Post No. 1, marked - WS 184 - 1

Said Claim is located in the NE(NW) (Quarter) Section(s) 32(33), Township 23 North, Range 49 East, Mr. Diablo P.M., and is more particularly described as follows, to wit:

THE UNDERSIGNED, hereby certifies that ATLAS PRECIOUS METALS INC., by its Agent, the undersigned, does hereby locate the WS 184 Lode Mining Claim on this 22nd day of January, 19 94, situated in the Unknown Mining District, Eureka County, Nevada.

CERTIFICATE OF LOCATION - NEVADA

152110




BOOK 267 PAGE 536  
OFFICIAL RECORDS  
RECORDED AT THE REQUEST OF

Atlas Precious Metals

'94 APR -5 AM 1:31

EUREKA COUNTY, NEVADA  
M.N. REBALEATI, RECORDER  
FILE NO. FEE \$ 950

152111



My Commission Expires: February 24, 1998

Sworn to and acknowledged before me this 31st day of March, 19 94, by Gregg B. Shafter as Agent for Atlas Precious Metals Inc.

STATE OF COLORADO  
COUNTY OF DENVER

By \_\_\_\_\_  
Its Agent

Atlas Precious Metals Inc.  
370 Seventeenth Street, Suite 3150  
Denver, Colorado 80202-5631

Dated March 9 A.D., 19 94, and filed in duplicate.

The work of location consisted of making the maps as provided in NRS 517.040.

To tie this Claim to the Public Survey, begin at the Southeast corner, Section 16, Township 22 North, Range 49 East, Mt. Diablo P.M., and bear S 88° W, 2829 feet and N 02° W, 19599 feet to the northeast corner of this Claim.

The general course of the vein or lode is N 88° E and S 88° W.

The number of linear feet claimed in length along the course of the vein from the point of discovery is 1490 feet in a N 88° E direction and 10 feet in a S 88° W direction, together with 300 feet on each side of the center of the vein or lode for the entire length of the claim.

the point of beginning and all posts being 2" X 2" X 4' wood posts.

Then, 600 feet in a S 02° E direction to Post No. 2, marked - WS 185 - 2  
Then, 1500 feet in a S 88° W direction to Post No. 3, marked - WS 185 - 3  
Then, 600 feet in a N 02° W direction to Post No. 4, marked - WS 185 - 4  
Then, 1500 feet in a N 88° E direction to Post No. 1, marked - WS 185 - 1

Beginning at the northeast corner post No. 1,

and is more particularly described as follows, to wit:

Said Claim is located in the NW (Quarter) Section 33, Township 23 North, Range 49 East, Mt. Diablo P.M.,

Unknown Mining District, Eureka County, Nevada.

THE UNDERSIGNED, hereby certifies that ATLAS PRECIOUS METALS INC., by its Agent, the undersigned, does hereby locate the WS 185 Lode Mining Claim on this 22nd day of January, 19 94, situated in the

CERTIFICATE OF LOCATION - NEVADA

152111



N



BOOK 267 PAGE 537  
 OFFICIAL RECORDS  
 RECORDED AT THE REQUEST OF  
 Atlas Precious Metals

'94 APR -5 AM 1:31

EUREKA COUNTY, NEVADA  
 M.M. REBALEATI, RECORDER  
 FILE NO. 152112

BOOK 267 PAGE 37



My Commission Expires: February 24, 1998

Sworn to and acknowledged before me this 22nd day of March, 1994, by Gregg B. Shafter as Agent for Atlas Precious Metals Inc.

Connie L. Martinez  
 Notary

STATE OF COLORADO  
 )  
 ) ss.  
 )  
 COUNTY OF DENVER

By [Signature]  
 Its Agent  
 Atlas Precious Metals Inc.  
 370 Seventeenth Street, Suite 3150  
 Denver, Colorado 80202-5631

Dated March 9 A.D., 1994, and filed in duplicate.

The work of location consisted of making the maps as provided in NRS 517.040.

of this Claim.

To the this Claim to the Public Survey, begin at the Southeast corner, Section 16, Township 22 North, Range 49 East, Mt. Diablo P.M., and bear S 88° W, 4329 feet and N 02° W, 20199 feet to the northeast corner

The general course of the vein or lode is N 88° E and S 88° W.

The number of linear feet claimed in length along the course of the vein from the point of discovery is 10 feet in a N 88° E direction and 1490 feet in a S 88° W direction, together with 300 feet on each side of the center of the vein or lode for the entire length of the claim.

the point of beginning and all posts being 2" X 2" X 4' wood posts.

Then, 600 feet in a S 02° E direction to Post No. 2, marked - WS 186 - 2  
 Then, 1500 feet in a S 88° W direction to Post No. 3, marked - WS 186 - 3  
 Then, 600 feet in a N 02° W direction to Post No. 4, marked - WS 186 - 4  
 Then, 1500 feet in a N 88° E direction to Post No. 1, marked - WS 186 - 1

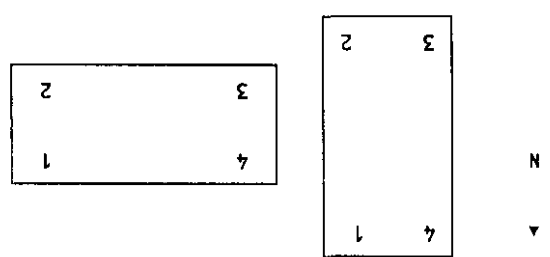
Beginning at the northeast corner post No. 1,

Said Claim is located in the NE(NW) (Quarter) Section(s) 32(33), Township 23 North, Range 49 East, Mt. Diablo P.M., and is more particularly described as follows, to wit:

Unknown Mining District, Eureka County, Nevada.  
 does hereby locate the WS 186 Lode Mining Claim on this 22nd day of January, 19 94, situated in the THE UNDERSIGNED, hereby certifies that ATLAS PRECIOUS METALS INC., by its Agent, the undersigned,

CERTIFICATE OF LOCATION - NEVADA

152112




'94 APR -5 AM 11:31

EUREKA COUNTY, NEVADA  
 M.N. REBALEATI, RECORDER  
 FILE NO. FEE \$950

152113

BOOK 267 PAGES 38



My Commission Expires: February 24, 1998

Sworn to and acknowledged before me this 22nd day of March, 1994, by Gregg B. Shafter as Agent for Atlas Precious Metals Inc.

Connie L. Martinez  
 Notary

STATE OF COLORADO  
 )  
 ) ss.  
 )  
 COUNTY OF DENVER

By [Signature]  
 Its Agent  
 Atlas Precious Metals Inc.  
 370 Seventeenth Street, Suite 3150  
 Denver, Colorado 80202-5631

Dated March 9 A.D., 1994, and filed in duplicate.

The work of location consisted of making the maps as provided in NRS 517.040.

of this Claim.

To tie this Claim to the Public Survey, begin at the Southeast corner, Section 16, Township 22 North, Range 49 East, Mt. Diablo P.M., and bear S 88° W, 2829 feet and N 02° W, 20199 feet to the northeast corner

The general course of the vein or lode is N 88° E and S 88° W.

The number of linear feet claimed in length along the course of the vein from the point of discovery is 1490 feet in a N 88° E direction and 10 feet in a S 88° W direction, together with 300 feet on each side of the center of the vein or lode for the entire length of the claim.

the point of beginning and all posts being 2" X 2" X 4' wood posts.

Then, 600 feet in a S 02° E direction to Post No. 2, marked - WS 187 - 2  
 Then, 1500 feet in a S 88° W direction to Post No. 3, marked - WS 187 - 3  
 Then, 600 feet in a N 02° W direction to Post No. 4, marked - WS 187 - 4  
 Then, 1500 feet in a N 88° E direction to Post No. 1, marked - WS 187 - 1

Beginning at the northeast corner post No. 1,

and is more particularly described as follows, to wit:

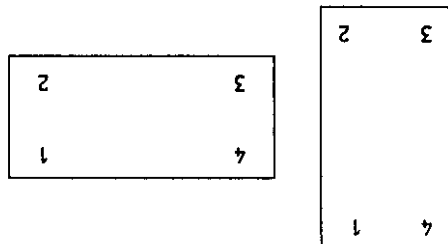
Said Claim is located in the NW (Quarter) Section 33, Township 23 North, Range 49 East, Mt. Diablo P.M.,


Unknown Mining District, Eureka County, Nevada.

THE UNDERSIGNED, hereby certifies that ATLAS PRECIOUS METALS INC., by its Agent, the undersigned, does hereby locate the WS 187 Lode Mining Claim on this 22nd day of January, 19 94, situated in the

CERTIFICATE OF LOCATION - NEVADA

152113





BOOK 267 PAGE 539  
 OFFICIAL RECORDS  
 RECORDED AT THE REQUEST OF  
*Atlas Precious Metals*  
 '94 APR -5 AM 11:32

EUREKA COUNTY, NEVADA  
 M.N. REBALEATI, RECORDER  
 FILE NO. **152114**  
 FEE \$9.50

CERTIFICATE OF LOCATION - NEVADA

THE UNDERSIGNED, hereby certifies that ATLAS PRECIOUS METALS INC., by its Agent, the undersigned, does hereby locate the WS 188 Lode Mining Claim on this 22nd day of January, 19 94, situated in the Unknown Mining District, Eureka County, Nevada.

Said Claim is located in the NE(QW) (Quarter) Section(s) 32(33), Township 23 North, Range 49 East, Mt. Diablo P.M., and is more particularly described as follows, to wit:

Beginning at the northeast corner post No. 1,

Thence, 600 feet in a S 02° E direction to Post No. 2, marked - WS 188 - 2  
 Thence, 1500 feet in a S 88° W direction to Post No. 3, marked - WS 188 - 3  
 Thence, 600 feet in a N 02° W direction to Post No. 4, marked - WS 188 - 4  
 Thence, 1500 feet in a N 88° E direction to Post No. 1, marked - WS 188 - 1

the point of beginning and all posts being 2" X 2" X 4' wood posts.

The number of linear feet claimed in length along the course of the vein from the point of discovery is 10 feet in a N 88° E direction and 1490 feet in a S 88° W direction, together with 300 feet on each side of the center of the vein or lode for the entire length of the claim.

The general course of the vein or lode is N 88° E and S 88° W.

To tie this Claim to the Public Survey, begin at the Southeast corner, Section 16, Township 22 North, Range 49 East, Mt. Diablo P.M., and bear S 88° W, 4329 feet and N 02° W, 20799 feet to the northeast corner of this Claim.

The work of location consisted of making the maps as provided in NRS 517.040.

Dated March 9 A.D., 19 94, and filed in duplicate.

Atlas Precious Metals Inc.  
 370 Seventeenth Street, Suite 3150  
 Denver, Colorado 80202-5631

By [Signature]  
 Its Agent

STATE OF COLORADO  
 )  
 ) ss.  
 )  
 COUNTY OF DENVER

Sworn to and acknowledged before me this 22nd day of March, 19 94, by Gregg B. Shafter as Agent for Atlas Precious Metals Inc.

[Signature]  
 Notary

My Commission Expires: February 24, 1998

3	2
4	1


3	4
2	1

152114

BOOK 267 PAGE 540  
 OFFICIAL RECORDS  
 RECORDED AT THE REQUEST OF  
 Atlas Precious Metals  
 '94 APR -5 AM 11:32

EUREKA COUNTY, NEVADA  
 M.N. REBALEATI, RECORDER  
 FILE NO. 152115  
 FEE \$950

BOOK 267 PAGES 40



My Commission Expires: February 24, 1998

Sworn to and acknowledged before me this 22nd day of March, 1994, by Gregg B. Shafter as Agent for Atlas Precious Metals Inc.

STATE OF COLORADO  
 )  
 ) ss.  
 )  
 COUNTY OF DENVER

By [Signature]  
 Atlas Precious Metals Inc.  
 370 Seventeenth Street, Suite 3150  
 Denver, Colorado 80202-5631  
 Its Agent

Dated March 9 A.D., 1994, and filed in duplicate.

The work of location consisted of making the maps as provided in NRS 517.040.

To the this Claim to the Public Survey, begin at the Southeast corner, Section 16, Township 22 North, Range 49 East, Mt. Diablo P.M., and bear S 88° W, 2829 feet and N 02° W, 20799 feet to the northeast corner of this Claim.

The general course of the vein or lode is N 88° E and S 88° W.

The number of linear feet claimed in length along the course of the vein from the point of discovery is 1490 feet in a N 88° E direction and 10 feet in a S 88° W direction, together with 300 feet on each side of the center of the vein or lode for the entire length of the claim.

the point of beginning and all posts being 2" X 2" X 4' wood posts.

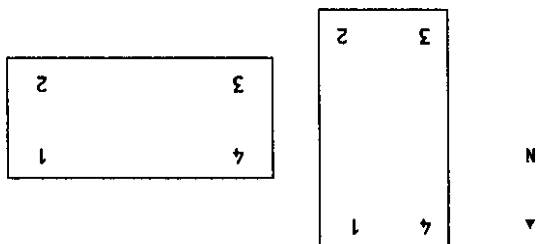
Then, 600 feet in a S 02° E direction to Post No. 2, marked - WS 189 - 2  
 Then, 1500 feet in a S 88° W direction to Post No. 3, marked - WS 189 - 3  
 Then, 600 feet in a N 02° W direction to Post No. 4, marked - WS 189 - 4  
 Then, 1500 feet in a N 88° E direction to Post No. 1, marked - WS 189 - 1

Beginning at the northeast corner post No. 1,

Said Claim is located in the NW (Quarter) Section 33, Township 23 North, Range 49 East, Mt. Diablo P.M., and is more particularly described as follows, to wit:

THE UNDERSIGNED, hereby certifies that ATLAS PRECIOUS METALS INC., by its Agent, the undersigned, does hereby locate the WS 189 Lode Mining Claim on this 22nd day of January, 1994, situated in the Unknown Mining District, Eureka County, Nevada.


CERTIFICATE OF LOCATION - NEVADA



152115

BOOK 267 PAGE 541  
OFFICIAL RECORDS  
RECORDED AT THE REQUEST OF  
*Atlas Precious Metals*  
'94 APR -5 AM 11:32

EUREKA COUNTY, NEVADA  
M.N. REBALEATI, RECORDER  
FILE NO. **152116**  
FEE \$ **950**



My Commission Expires: February 24, 1998

Sworn to and acknowledged before me this 22nd day of March, 1994, by Gregg B. Shafter as Agent for Atlas Precious Metals Inc.

Connie L. Martinez  
Notary

STATE OF COLORADO  
)  
) ss.  
)  
COUNTY OF DENVER

By [Signature]  
Atlas Precious Metals Inc.  
370 Seventeenth Street, Suite 3150  
Denver, Colorado 80202-5631  
Its Agent

Dated March 9 A.D., 1994, and filed in duplicate.

The work of location consisted of making the maps as provided in NRS 517.040.

of this Claim.

To the this Claim to the Public Survey, begin at the Southeast corner, Section 16, Township 22 North, Range 49 East, Mt. Diablo P.M., and bear S 88° W, 4329 feet and N 02° W, 21399 feet to the northeast corner

The general course of the vein or lode is N 88° E and S 88° W.

The number of linear feet claimed in length along the course of the vein from the point of discovery is 10 feet in a N 88° E direction and 1490 feet in a S 88° W direction, together with 300 feet on each side of the center of the vein or lode for the entire length of the claim.

the point of beginning and all posts being 2" X 2" X 4' wood posts.

Then, 600 feet in a S 02° E direction to Post No. 2, marked - WS 190 - 2  
Then, 1500 feet in a S 88° W direction to Post No. 3, marked - WS 190 - 3  
Then, 600 feet in a N 02° W direction to Post No. 4, marked - WS 190 - 4  
Then, 1500 feet in a N 88° E direction to Post No. 1, marked - WS 190 - 1

Beginning at the northeast corner post No. 1,

Said Claim is located in the NE(NW)(SE)(SW) (Quarter) Section(s) 32(33)(29)(28), Township 23 North, Range 49 East, Mt. Diablo P.M., and is more particularly described as follows, to wit:

Unknown Mining District, Eureka County, Nevada.

THE UNDERSIGNED, hereby certifies that ATLAS PRECIOUS METALS INC., by its Agent, the undersigned, does hereby locate the WS 190 Lode Mining Claim on this 22nd day of January, 19 94, situated in the


CERTIFICATE OF LOCATION - NEVADA

152116



N

▲



BOOK 267 PAGE 542  
 OFFICIAL RECORDS  
 RECORDED AT THE REQUEST OF

*Atlas Precious Metals*

'94 APR -5 AM 1:32

EUREKA COUNTY, NEVADA  
 M.N. REBALEATI, RECORDER  
 FILE NO. 950

152117

CERTIFICATE OF LOCATION - NEVADA

THE UNDERSIGNED, hereby certifies that ATLAS PRECIOUS METALS INC., by its Agent, the undersigned, does hereby locate the WS 191 Lode Mining Claim on this 22nd day of January, 19 94, situated in the Unknown Mining District, Eureka County, Nevada.

Said Claim is located in the NW(SW) (Quarter) Section(s) 33(28), Township 23 North, Range 49 East, Mt. Diablo P.M., and is more particularly described as follows, to wit:

Beginning at the northeast corner post No. 1,

- Then, 600 feet in a S 02° E direction to Post No. 2, marked - WS 191 - 2
- Then, 1500 feet in a S 88° W direction to Post No. 3, marked - WS 191 - 3
- Then, 600 feet in a N 02° W direction to Post No. 4, marked - WS 191 - 4
- Then, 1500 feet in a N 88° E direction to Post No. 1, marked - WS 191 - 1

the point of beginning and all posts being 2" X 2" X 4' wood posts.

The number of linear feet claimed in length along the course of the vein from the point of discovery is 1490 feet in a N 88° E direction and 10 feet in a S 88° W direction, together with 300 feet on each side of the center of the vein or lode for the entire length of the claim.

The general course of the vein or lode is N 88° E and S 88° W.

To the Claim to the Public Survey, begin at the Southeast corner, Section 16, Township 22 North, Range 49 East, Mt. Diablo P.M., and bear S 88° W, 2829 feet and N 02° W, 21399 feet to the northeast corner of this Claim.

The work of location consisted of making the maps as provided in NRS 517.040.

Dated March 9 A.D., 19 94, and filed in duplicate.

Atlas Precious Metals Inc.  
 370 Seventeenth Street, Suite 3150  
 Denver, Colorado 80202-5631

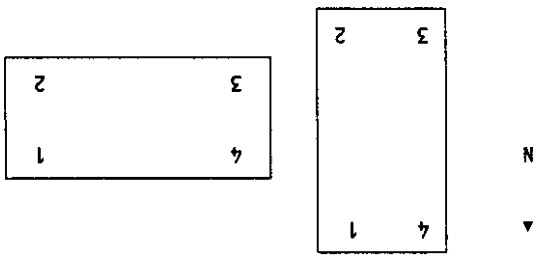
By [Signature]  
 Its Agent

STATE OF COLORADO  
 )  
 ) ss.  
 )  
 COUNTY OF DENVER

Sworn to and acknowledged before me this 22nd day of March, 19 94, by Gregg B. Shafter as Agent for Atlas Precious Metals Inc.

[Signature]  
 Notary

My Commission Expires: February 24, 1998




152117



BOOK 267 PAGE 543  
OFFICIAL RECORDS  
RECORDED AT THE REQUEST OF  
*Atlas Precious Metals*  
'94 APR -5 AM 1:32

EUREKA COUNTY, NEVADA  
M.N. REBALEATI, RECORDER  
FILE NO.

152118



My Commission Expires: February 24, 1998

Sworn to and acknowledged before me this 25th day of March, 1994, by Gregg B. Shafter, as Agent for Atlas Precious Metals Inc.

Connie L. Martinez  
Notary

STATE OF COLORADO  
COUNTY OF DENVER

By [Signature]  
Its Agent  
Atlas Precious Metals Inc.  
370 Seventeenth Street, Suite 3150  
Denver, Colorado 80202-5631

Dated March 9 A.D., 1994, and filed in duplicate.

The work of location consisted of making the maps as provided in NRS 517.040.

of this Claim.

To the Claim to the Public Survey, begin at the Southeast corner, Section 16, Township 22 North, Range 49 East, Mt. Diablo P.M., and bear S 88° W, 7329 feet and N 02° W, 21399 feet to the northeast corner

The general course of the vein or lode is N 88° E and S 88° W.

The number of linear feet claimed in length along the course of the vein from the point of discovery is 10 feet in a N 88° E direction and 1490 feet in a S 88° W direction, together with 300 feet on each side of the center of the vein or lode for the entire length of the claim.

the point of beginning and all posts being 2" X 2" X 4' wood posts.

Then, 600 feet in a S 02° E direction to Post No. 2, marked - WS 192 - 2  
Then, 1500 feet in a S 88° W direction to Post No. 3, marked - WS 192 - 3  
Then, 600 feet in a N 02° W direction to Post No. 4, marked - WS 192 - 4  
Then, 1500 feet in a N 88° E direction to Post No. 1, marked - WS 192 - 1

Beginning at the northeast corner post No. 1,

and is more particularly described as follows, to wit:


Said Claim is located in the NW (Quarter) Section 32, Township 23 North, Range 49 East, Mt. Diablo P.M.,

Unknown Mining District, Eureka County, Nevada.

THE UNDERSIGNED, hereby certifies that ATLAS PRECIOUS METALS INC., by its Agent, the undersigned, does hereby locate the WS 192 Lode Mining Claim on this 25th day of January, 19 94, situated in the

CERTIFICATE OF LOCATION - NEVADA

152118



BOOK 267 PAGE 544  
OFFICIAL RECORDS  
RECORDED AT THE REQUEST OF

Atlas Precious Metals

'94 APR -5 AM 1:32

EUREKA COUNTY, NEVADA  
M.N. REBALEATI, RECORDER  
FILE NO. 152119

152119



My Commission Expires: February 24, 1998

Sworn to and acknowledged before me this 9th day of March, 1994, by Gregg B. Shafter as Agent for Atlas Precious Metals Inc.

Connie L. Martinez  
Notary

STATE OF COLORADO  
COUNTY OF DENVER

By [Signature]  
Atlas Precious Metals Inc.  
370 Seventeenth Street, Suite 3150  
Denver, Colorado 80202-5631  
Its Agent

Dated March 9 A.D., 1994, and filed in duplicate.

The work of location consisted of making the maps as provided in NRS 517.040.

of this Claim.  
To the this Claim to the Public Survey, begin at the Southeast corner, Section 16, Township 22 North, Range 49 East, Mt. Diablo P.M., and bear S 88° W, 5829 feet and N 02° W, 21399 feet to the northeast corner

The general course of the vein or lode is N 88° E and S 88° W.

The number of linear feet claimed in length along the course of the vein from the point of discovery is 1490 feet in a N 88° E direction and 10 feet in a S 88° W direction, together with 300 feet on each side of the center of the vein or lode for the entire length of the claim.

the point of beginning and all posts being 2" X 2" X 4' wood posts.

Then, 600 feet in a S 02° E direction to Post No. 2, marked - WS 193 - 2  
Then, 1500 feet in a S 88° W direction to Post No. 3, marked - WS 193 - 3  
Then, 600 feet in a N 02° W direction to Post No. 4, marked - WS 193 - 4  
Then, 1500 feet in a N 88° E direction to Post No. 1, marked - WS 193 - 1

Beginning at the northeast corner post No. 1,

Said Claim is located in the NE(NW)(SE) (Quarter) Section(s) 32(32)(29), Township 23 North, Range 49 East, Mt. Diablo P.M., and is more particularly described as follows, to wit:

THE UNDERSIGNED, hereby certifies that ATLAS PRECIOUS METALS INC., by its Agent, the undersigned, does hereby locate the WS 193 Lode Mining Claim on this 25th day of January, 1994, situated in the Unknown Mining District, Eureka County, Nevada.

CERTIFICATE OF LOCATION - NEVADA

152119

3	4
2	1

3	4
2	1

N



BOOK 267 PAGE 545  
OFFICIAL RECORDS  
RECORDED AT THE REQUEST OF  
*Atlas Precious Metals*  
'94 APR -5 AM 11:32

EUREKA COUNTY, NEVADA  
M.N. REBALFATI, RECORDER  
FILE NO. 152120  
FEE \$950

My Commission Expires: February 24, 1998

Sworn to and acknowledged before me this 22nd day of March, 1994, by Gregg B. Shafter as Agent for Atlas Precious Metals Inc.  
Notary  
Connie L. Martinez

By [Signature]  
Atlas Precious Metals Inc.  
370 Seventeenth Street, Suite 3150  
Denver, Colorado 80202-5631  
Its Agent

STATE OF COLORADO  
)  
) ss.  
)  
COUNTY OF DENVER

Dated March 9 A.D., 1994, and filed in duplicate.

The work of location consisted of making the maps as provided in NRS 517.040.

of this Claim.  
To the this Claim to the Public Survey, begin at the Southeast corner, Section 16, Township 22 North, Range 49 East, Mt. Diablo P.M., and bear S 88° W, 7329 feet and N 02° W, 20799 feet to the northeast corner

The general course of the vein or lode is N 88° E and S 88° W.

The number of linear feet claimed in length along the course of the vein from the point of discovery is 10 feet in a N 88° E direction and 1490 feet in a S 88° W direction, together with 300 feet on each side of the center of the vein or lode for the entire length of the claim.

the point of beginning and all posts being 2" X 2" X 4' wood posts.



Then, 600 feet in a S 02° E direction to Post No. 2, marked - WS 194 - 2  
Then, 1500 feet in a S 88° W direction to Post No. 3, marked - WS 194 - 3  
Then, 600 feet in a N 02° W direction to Post No. 4, marked - WS 194 - 4  
Then, 1500 feet in a N 88° E direction to Post No. 1, marked - WS 194 - 1

Beginning at the northeast corner post No. 1,

Said Claim is located in the NW (Quarter) Section 32, Township 23 North, Range 49 East, Mt. Diablo P.M., and is more particularly described as follows, to wit:

Unknown Mining District, Eureka County, Nevada.  
does hereby locate the WS 194 Lode Mining Claim on this 25th day of January, 19 94, situated in the THE UNDERSIGNED, hereby certifies that ATLAS PRECIOUS METALS INC., by its Agent, the undersigned,

CERTIFICATE OF LOCATION - NEVADA



152120

BOOK 267 PAGE 546  
OFFICIAL RECORDS  
RECORDED AT THE REQUEST OF  
*Atlas Precious Metals*

'94 APR -5 AM 11:32

EUREKA COUNTY, NEVADA  
M.N. REBALEATI, RECORDER  
FILE NO. 950

152121



My Commission Expires: February 24, 1998

Sworn to and acknowledged before me this 30th day of March, 1994, by Gregg B. Shafter as Agent for Atlas Precious Metals Inc.

Connie L. Martinez  
Notary

STATE OF COLORADO  
)  
) ss.  
)  
COUNTY OF DENVER

By [Signature]  
Its Agent

Atlas Precious Metals Inc.  
370 Seventeenth Street, Suite 3150  
Denver, Colorado 80202-5631

Dated March 9 A.D., 1994, and filed in duplicate.

The work of location consisted of making the maps as provided in NRS 517.040.

To the this Claim to the Public Survey, begin at the Southeast corner, Section 16, Township 22 North, Range 49 East, Mt. Diablo P.M., and bear S 88° W, 5829 feet and N 02° W, 20799 feet to the northeast corner of this Claim.

The general course of the vein or lode is N 88° E and S 88° W.

The number of linear feet claimed in length along the course of the vein from the point of discovery is 1490 feet in a N 88° E direction and 10 feet in a S 88° W direction, together with 300 feet on each side of the center of the vein or lode for the entire length of the claim.

the point of beginning and all posts being 2" X 2" X 4' wood posts.

Then, 600 feet in a S 02° E direction to Post No. 2, marked - WS 195 - 2  
Then, 1500 feet in a S 88° W direction to Post No. 3, marked - WS 195 - 3  
Then, 600 feet in a N 02° W direction to Post No. 4, marked - WS 195 - 4  
Then, 1500 feet in a N 88° E direction to Post No. 1, marked - WS 195 - 1

Beginning at the northeast corner post No. 1,

Said Claim is located in the NE(NW) (Quarter) Section(s) 32(32), Township 23 North, Range 49 East, Mt. Diablo P.M., and is more particularly described as follows, to wit:

THE UNDERSIGNED, hereby certifies that ATLAS PRECIOUS METALS INC., by its Agent, the undersigned, does hereby locate the WS 195 Lode Mining Claim on this 25th day of January, 19 94, situated in the Unknown Mining District, Eureka County, Nevada.

CERTIFICATE OF LOCATION - NEVADA

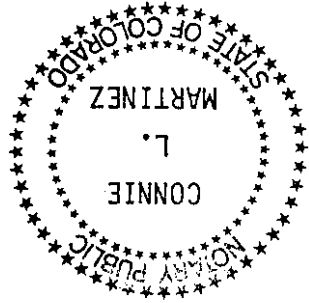
4	1
3	2

4	1
3	2

152121

BOOK 267 PAGE 547  
OFFICIAL RECORDS  
RECORDED AT THE REQUEST OF  
*Atlas Precious Metals*  
'94 APR -5 AM 11:32

EUREKA COUNTY, NEVADA  
M.N. REBALEATI, RECORDER  
FILE NO. 152122  
FEE \$9.50



My Commission Expires: February 24, 1998

Sworn to and acknowledged before me this 9th day of March, 1994, by Gregg B. Shafter as Agent for Atlas Precious Metals Inc.

Connie L. Martinez  
Notary

STATE OF COLORADO  
COUNTY OF DENVER

By [Signature]  
Atlas Precious Metals Inc.  
370 Seventeenth Street, Suite 3150  
Denver, Colorado 80202-5631  
Its Agent

Dated March 9 A.D., 1994, and filed in duplicate.

The work of location consisted of making the maps as provided in NRS 517.040.

of this Claim.  
To the this Claim to the Public Survey, begin at the Southeast corner, Section 16, Township 22 North, Range 49 East, Mt. Diablo P.M., and bear S 88° W, 7329 feet and N 02° W, 20199 feet to the northeast corner

The general course of the vein or lode is N 88° E and S 88° W.

The number of linear feet claimed in length along the course of the vein from the point of discovery is 10 feet in a N 88° E direction and 1490 feet in a S 88° W direction, together with 300 feet on each side of the center of the vein or lode for the entire length of the claim.

the point of beginning and all posts being 2" X 2" X 4' wood posts.

Then, 600 feet in a S 02° E direction to Post No. 2, marked - WS 196 - 2  
Then, 1500 feet in a S 88° W direction to Post No. 3, marked - WS 196 - 3  
Then, 600 feet in a N 02° W direction to Post No. 4, marked - WS 196 - 4  
Then, 1500 feet in a N 88° E direction to Post No. 1, marked - WS 196 - 1

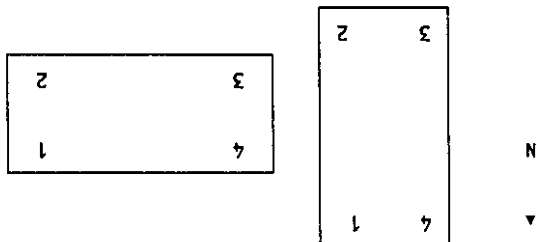
Beginning at the northeast corner post No. 1,

and is more particularly described as follows, to wit:

Said Claim is located in the NW (Quarter) Section 32, Township 23 North, Range 49 East, Mt. Diablo P.M., Unknown Mining District, Eureka County, Nevada.  
THE UNDERSIGNED, hereby certifies that ATLAS PRECIOUS METALS INC., by its Agent, the undersigned, does hereby locate the WS 196 Lode Mining Claim on this 25th day of January, 19 94, situated in the

CERTIFICATE OF LOCATION - NEVADA

152122




*Atlas Precious Metals*

'94 APR -5 AM 11:32

EUREKA COUNTY, NEVADA  
 M.N. REBALEATI, RECORDER  
 FILE NO. FEE \$9.50

152123

BOOK 267 PAGE 548



CERTIFICATE OF LOCATION - NEVADA

THE UNDERSIGNED, hereby certifies that ATLAS PRECIOUS METALS INC., by its Agent, the undersigned, does hereby locate the WS 197 Lode Mining Claim on this 25th day of January, 19 94, situated in the Unknown Mining District, Eureka County, Nevada.

Said Claim is located in the NE(NW) (Quarter) Section(s) 32(32), Township 23 North, Range 49 East, Mt. Diablo P.M., and is more particularly described as follows, to wit:

Beginning at the northeast corner post No. 1,

- Then, 600 feet in a S 02° E direction to Post No. 2, marked - WS 197 - 2
- Then, 1500 feet in a S 88° W direction to Post No. 3, marked - WS 197 - 3
- Then, 600 feet in a N 02° W direction to Post No. 4, marked - WS 197 - 4
- Then, 1500 feet in a N 88° E direction to Post No. 1, marked - WS 197 - 1

the point of beginning and all posts being 2" X 2" X 4' wood posts.

The number of linear feet claimed in length along the course of the vein from the point of discovery is 1490 feet in a N 88° E direction and 10 feet in a S 88° W direction, together with 300 feet on each side of the center of the vein or lode for the entire length of the claim.

The general course of the vein or lode is N 88° E and S 88° W.

To this Claim to the Public Survey, begin at the Southeast corner, Section 16, Township 22 North, Range 49 East, Mt. Diablo P.M., and bear S 88° W, 5829 feet and N 02° W, 20199 feet to the northeast corner of this Claim.

The work of location consisted of making the maps as provided in NRS 517.040.

Dated March 9 A.D., 19 94, and filed in duplicate.

Atlas Precious Metals Inc.  
 370 Seventeenth Street, Suite 3150  
 Denver, Colorado 80202-5631

*[Signature]*

Its Agent

By

STATE OF COLORADO

) ss.

COUNTY OF DENVER

)

Sworn to and acknowledged before me this 30th day of March, 19 94, by Gregg B. Shafter as Agent for Atlas Precious Metals Inc.

Notary

*Connie L. Martinez*

My Commission Expires: February 24, 1998

152123

3	4
2	1

3	4
2	1

N

A




BOOK 267 PAGE 549  
 OFFICIAL RECORDS  
 RECORDED AT THE REQUEST OF  
 Atlas Precious Metals

'94 APR -5 AM 1:32

EUREKA COUNTY, NEVADA  
 M.N. REBALEATI, RECORDER  
 FILE NO. FEE \$9.50

152124

BOOK 267 PAGES 49



My Commission Expires: February 24, 1998

Sworn to and acknowledged before me this 9th day of March, 1994, by Gregg B. Shafter as Agent for Atlas Precious Metals Inc.

Connie L. Martinez  
 Notary

STATE OF COLORADO  
 )  
 ) ss.  
 )  
 COUNTY OF DENVER

By [Signature]  
 Atlas Precious Metals Inc.  
 370 Seventeenth Street, Suite 3150  
 Denver, Colorado 80202-5631  
 Its Agent

Dated March 9, A.D., 1994, and filed in duplicate.

The work of location consisted of making the maps as provided in NRS 517.040. of this Claim.

To the this Claim to the Public Survey, begin at the Southeast corner, Section 16, Township 22 North, Range 49 East, Mt. Diablo P.M., and bear S 88° W, 7329 feet and N 02° W, 19599 feet to the northeast corner

The general course of the vein or lode is N 88° E and S 88° W.

The number of linear feet claimed in length along the course of the vein from the point of discovery is 10 feet in a N 88° E direction and 1490 feet in a S 88° W direction, together with 300 feet on each side of the center of the vein or lode for the entire length of the claim.

the point of beginning and all posts being 2" X 2" X 4' wood posts.

Then, 600 feet in a S 02° E direction to Post No. 2, marked - WS 198 - 2  
 Then, 1500 feet in a S 88° W direction to Post No. 3, marked - WS 198 - 3  
 Then, 600 feet in a N 02° W direction to Post No. 4, marked - WS 198 - 4  
 Then, 1500 feet in a N 88° E direction to Post No. 1, marked - WS 198 - 1

Beginning at the northeast corner post No. 1,



and is more particularly described as follows, to wit:

Said Claim is located in the NW (Quarter) Section 32, Township 23 North, Range 49 East, Mt. Diablo P.M.,

Unknown Mining District, Eureka County, Nevada.

THE UNDERSIGNED, hereby certifies that ATLAS PRECIOUS METALS INC., by its Agent, the undersigned, does hereby locate the WS 198 Lode Mining Claim on this 25th day of January, 19 94, situated in the

CERTIFICATE OF LOCATION - NEVADA



152124

BOOK 267 PAGE 550  
OFFICIAL RECORDS  
RECORDED AT THE REQUEST OF

Atlas Precious Metals

'94 APR -5 AM 11:32

EUREKA COUNTY, NEVADA  
M.N. REBALEATI, RECORDER  
FILE NO. FEE \$ 9.50

152125



My Commission Expires: February 24, 1998

Sworn to and acknowledged before me this 22nd day of March, 1994, by Gregg B. Shafter as Agent for Atlas Precious Metals Inc.

Connie L. Martinez  
Notary

STATE OF COLORADO  
)  
) ss.  
)  
COUNTY OF DENVER

By [Signature]  
Its Agent  
Atlas Precious Metals Inc.  
370 Seventeenth Street, Suite 3150  
Denver, Colorado 80202-5631

Dated March 9 A.D., 1994, and filed in duplicate.

The work of location consisted of making the maps as provided in NRS 517.040.

of this Claim.  
To the Claim to the Public Survey, begin at the Southeast corner, Section 16, Township 22 North, Range 49 East, Mt. Diablo P.M., and bear S 88° W, 5829 feet and N 02° W, 19599 feet to the northeast corner

The general course of the vein or lode is N 88° E and S 88° W.

The number of linear feet claimed in length along the course of the vein from the point of discovery is 1490 feet in a N 88° E direction and 10 feet in a S 88° W direction, together with 300 feet on each side of the center of the vein or lode for the entire length of the claim.

the point of beginning and all posts being 2" X 2" X 4' wood posts.

Then, 600 feet in a S 02° E direction to Post No. 2, marked - WS 199 - 2  
Then, 1500 feet in a S 88° W direction to Post No. 3, marked - WS 199 - 3  
Then, 600 feet in a N 02° W direction to Post No. 4, marked - WS 199 - 4  
Then, 1500 feet in a N 88° E direction to Post No. 1, marked - WS 199 - 1

Beginning at the northeast corner post No. 1,

Said Claim is located in the NE(QNW) (Quarter) Section(s) 32(32), Township 23 North, Range 49 East, Mt. Diablo P.M., and is more particularly described as follows, to wit:

Unknown Mining District, Eureka County, Nevada.  
THE UNDERSIGNED, hereby certifies that ATLAS PRECIOUS METALS INC., by its Agent, the undersigned, does hereby locate the WS 199 Lode Mining Claim on this 25th day of January, 1994, situated in the

CERTIFICATE OF LOCATION - NEVADA

152125

4	1
3	2


4	1
3	2

N  
A

*Atlas Precious Metals*  
 '94 APR -5 AM 11:32

EUREKA COUNTY, NEVADA  
 M.N. REBALEATI, RECORDER  
 FILE NO. 152126

BOOK 267 PAGE 551



My Commission Expires: February 24, 1998

*Connie L. Martinez*  
 Notary

Sworn to and acknowledged before me this 23rd day of March, 1994, by Gregg B. Shafter as Agent for Atlas Precious Metals Inc.

STATE OF COLORADO  
 )  
 ) ss.  
 ) COUNTY OF DENVER

By [Signature]  
 Its Agent

Atlas Precious Metals Inc.  
 370 Seventeenth Street, Suite 3150  
 Denver, Colorado 80202-5631

Dated March 9 A.D., 1994, and filed in duplicate.

The work of location consisted of making the maps as provided in NRS 517.040.

of this Claim.

To tie this Claim to the Public Survey, begin at the Southeast corner, Section 16, Township 22 North, Range 49 East, Mt. Diablo P.M., and bear S 88° W, 8829 feet and N 02° W, 21399 feet to the northeast corner

The general course of the vein or lode is N 88° E and S 88° W.

The number of linear feet claimed in length along the course of the vein from the point of discovery is 1490 feet in a N 88° E direction and 10 feet in a S 88° W direction, together with 300 feet on each side of the center of the vein or lode for the entire length of the claim.

the point of beginning and all posts being 2" X 2" X 4' wood posts.

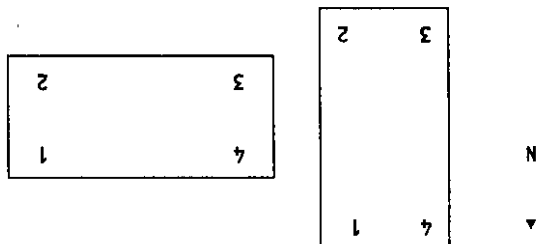
- Then, 600 feet in a S 02° E direction to Post No. 2, marked - WS 200 - 2
- Then, 1500 feet in a S 88° W direction to Post No. 3, marked - WS 200 - 3
- Then, 600 feet in a N 02° W direction to Post No. 4, marked - WS 200 - 4
- Then, 1500 feet in a N 88° E direction to Post No. 1, marked - WS 200 - 1

Beginning at the northeast corner post No. 1,

Said Claim is located in the NE(QW) (Quarter) Section(s) 31(32), Township 23 North, Range 49 East, Mt. Diablo P.M., and is more particularly described as follows, to wit:

THE UNDERSIGNED, hereby certifies that ATLAS PRECIOUS METALS INC., by its Agent, the undersigned, does hereby locate the WS 200 Lode Mining Claim on this 25th day of January, 1994, situated in the Unknown Mining District, Eureka County, Nevada.

CERTIFICATE OF LOCATION - NEVADA



152126

BOOK 267 PAGE 552  
OFFICIAL RECORDS  
RECORDED AT THE REQUEST OF

*Atlas Precious Metals*

'94 APR -5 AM 1:32

EUREKA COUNTY, NEVADA  
M.N. REBALEATI, RECORDER  
FILE NO. FEE \$ 9.50

152127



My Commission Expires: February 24, 1998

*Connie L. Martinez*  
Notary

Sworn to and acknowledged before me this 30th day of March, 1994, by Gregg B. Shafter as Agent for Atlas Precious Metals Inc.

STATE OF COLORADO  
COUNTY OF DENVER

By *[Signature]*  
Its Agent

Atlas Precious Metals Inc.  
370 Seventeenth Street, Suite 3150  
Denver, Colorado 80202-5631

Dated March 9 A.D., 1994, and filed in duplicate.

The work of location consisted of making the maps as provided in NRS 517.040.

of this Claim.  
To the this Claim to the Public Survey, begin at the Southeast corner, Section 16, Township 22 North, Range 49 East, Mt. Diablo P.M., and bear S 88° W, 8829 feet and N 02° W, 20799 feet to the northeast corner

The general course of the vein or lode is N 88° E and S 88° W.

The number of linear feet claimed in length along the course of the vein from the point of discovery is 1490 feet in a N 88° E direction and 10 feet in a S 88° W direction, together with 300 feet on each side of the center of the vein or lode for the entire length of the claim.

the point of beginning and all posts being 2" X 2" X 4' wood posts.


Then, 600 feet in a S 02° E direction to Post No. 2, marked - WS 201 - 2  
Then, 1500 feet in a S 88° W direction to Post No. 3, marked - WS 201 - 3  
Then, 600 feet in a N 02° W direction to Post No. 4, marked - WS 201 - 4  
Then, 1500 feet in a N 88° E direction to Post No. 1, marked - WS 201 - 1

Beginning at the northeast corner post No. 1,

Said Claim is located in the NE(NW) (Quarter) Section(s) 31(32), Township 23 North, Range 49 East, Mt. Diablo P.M., and is more particularly described as follows, to wit:

THE UNDERSIGNED, hereby certifies that ATLAS PRECIOUS METALS INC., by its Agent, the undersigned, does hereby locate the WS 201 Lode Mining Claim on this 25th day of January, 1994, situated in the Unknown Mining District, Eureka County, Nevada.


CERTIFICATE OF LOCATION - NEVADA



152127

BOOK 267 PAGE 53  
OFFICIAL RECORDS  
RECORDED AT THE REQUEST OF  
*Atlas Precious Metals*  
'94 APR -5 AM 11:32

EUREKA COUNTY, NEVADA  
M.N. REBALEATI, RECORDER  
FILE NO. 152128  
FEES \$ 9.50



My Commission Expires: February 24, 1998

Sworn to and acknowledged before me this 9th day of March, 1994, by Gregg B. Shafter as Agent for Atlas Precious Metals Inc.

Connie L. Martinez  
Notary

STATE OF COLORADO  
COUNTY OF DENVER

By [Signature]  
Atlas Precious Metals Inc.  
370 Seventeenth Street, Suite 3150  
Denver, Colorado 80202-5631  
Its Agent

Dated March 9 A.D., 1994, and filed in duplicate.

The work of location consisted of making the maps as provided in NRS 517.040.

of this Claim.

To tie this Claim to the Public Survey, begin at the Southeast corner, Section 16, Township 22 North, Range 49 East, Mt. Diablo P.M., and bear S 88° W, 8829 feet and N 02° W, 20199 feet to the northeast corner

The general course of the vein or lode is N 88° E and S 88° W.

The number of linear feet claimed in length along the course of the vein from the point of discovery is 1490 feet in a N 88° E direction and 10 feet in a S 88° W direction, together with 300 feet on each side of the center of the vein or lode for the entire length of the claim.

the point of beginning and all posts being 2" X 2" X 4' wood posts.

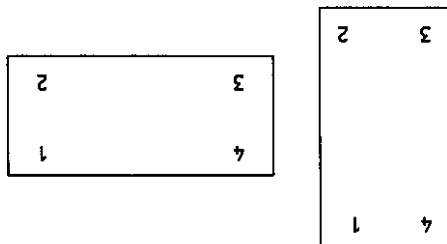
Then, 600 feet in a S 02° E direction to Post No. 2, marked - WS 202 - 2  
Then, 1500 feet in a S 88° W direction to Post No. 3, marked - WS 202 - 3  
Then, 600 feet in a N 02° W direction to Post No. 4, marked - WS 202 - 4  
Then, 1500 feet in a N 88° E direction to Post No. 1, marked - WS 202 - 1

Beginning at the northeast corner post No. 1,


Said Claim is located in the NE(QW) (Quarter) Section(s) 31(32), Township 23 North, Range 49 East, Mt. Diablo P.M., and is more particularly described as follows, to wit:

Unknown Mining District, Eureka County, Nevada.  
does hereby locate the WS 202 Lode Mining Claim on this 25th day of January, 19 94, situated in the  
THE UNDERSIGNED, hereby certifies that ATLAS PRECIOUS METALS INC., by its Agent, the undersigned,

CERTIFICATE OF LOCATION - NEVADA



152128



BOOK 267 PAGE 54  
 OFFICIAL RECORDS  
 RECORDED AT THE REQUEST OF  
*Atlas Precious Metals*  
 '94 APR -5 AM 1:32

EUREKA COUNTY, NEVADA  
 M.N. REBALEATI, RECORDER  
 FILE NO. **152129**

My Commission Expires: February 24, 1998

Sworn to and acknowledged before me this 30th day of March, 1994, by Gregg B. Shafter, as Agent for Atlas Precious Metals Inc.

Connie L. Martinez  
 Notary

STATE OF COLORADO  
 )  
 ) ss.  
 )  
 COUNTY OF DENVER

By [Signature]  
 Its Agent  
 Atlas Precious Metals Inc.  
 370 Seventeenth Street, Suite 3150  
 Denver, Colorado 80202-5631

Dated March 9, A.D., 1994, and filed in duplicate.

The work of location consisted of making the maps as provided in NRS 517.040.

of this Claim.

To the Claim to the Public Survey, begin at the Southeast corner, Section 16, Township 22 North, Range 49 East, Mt. Diablo P.M., and bear S 88° W, 8829 feet and N 02° W, 19599 feet to the northeast corner

The general course of the vein or lode is N 88° E and S 88° W.

The number of linear feet claimed in length along the course of the vein from the point of discovery is 1490 feet in a N 88° E direction and 10 feet in a S 88° W direction, together with 300 feet on each side of the center of the vein or lode for the entire length of the claim.

the point of beginning and all posts being 2" X 2" X 4' wood posts.

- Then, 600 feet in a S 02° E direction to Post No. 2, marked - WS 203 - 2
- Then, 1500 feet in a S 88° W direction to Post No. 3, marked - WS 203 - 3
- Then, 600 feet in a N 02° W direction to Post No. 4, marked - WS 203 - 4
- Then, 1500 feet in a N 88° E direction to Post No. 1, marked - WS 203 - 1

Beginning at the northeast corner post No. 1,

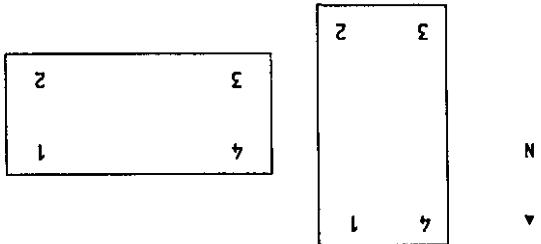
Diablo P.M., and is more particularly described as follows, to wit:

Said Claim is located in the NE(NW) (Quarter) Section(s) 31(32), Township 23 North, Range 49 East, Mt.

Unknown Mining District, Eureka County, Nevada.

THE UNDERSIGNED, hereby certifies that ATLAS PRECIOUS METALS INC., by its Agent, the undersigned, does hereby locate the WS 203 Lode Mining Claim on this 25th day of January, 1994, situated in the

CERTIFICATE OF LOCATION - NEVADA



152129