


BOOK 267 PAGE 520
 OFFICIAL RECORDS
 RECORDED AT THE REQUEST OF
Atlas Precious Metals
 '94 APR -5 AM 11:30

EUREKA COUNTY, NEVADA
 M.N. REBALEATI, RECORDER
 FILE NO. **152095**

BOOK 267 PAGE 520



My Commission Expires: February 24, 1998

Connie L. Martinez
 Notary

Sworn to and acknowledged before me this 22nd day of March, 1994, by Gregg B. Shafter as Agent for Atlas Precious Metals Inc.

STATE OF COLORADO
)
) ss.
) COUNTY OF DENVER

By [Signature]
 Its Agent
 Atlas Precious Metals Inc.
 370 Seventeenth Street, Suite 3150
 Denver, Colorado 80202-5631

Dated March 9 A.D., 1994, and filed in duplicate.

The work of location consisted of making the maps as provided in NRS 517.040. of this Claim.

To this Claim to the Public Survey, begin at the Southeast corner, Section 16, Township 22 North, Range 49 East, Mt. Diablo P.M., and bear S 88° W, 2829 feet and N 02° W, 13599 feet to the northeast corner

The general course of the vein or lode is N 88° E and S 88° W.

The number of linear feet claimed in length along the course of the vein from the point of discovery is 1490 feet in a N 88° E direction and 10 feet in a S 88° W direction, together with 300 feet on each side of the center of the vein or lode for the entire length of the claim.

the point of beginning and all posts being 2" X 2" X 4" wood posts.


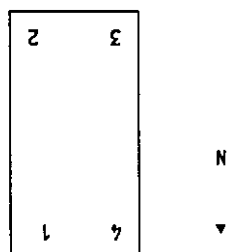
Then, 600 feet in a S 02° E direction to Post No. 2, marked - WS 165 - 2
 Then, 1500 feet in a S 88° W direction to Post No. 3, marked - WS 165 - 3
 Then, 600 feet in a N 02° W direction to Post No. 4, marked - WS 165 - 4
 Then, 1500 feet in a N 88° E direction to Post No. 1, marked - WS 165 - 1

Beginning at the northeast corner post No. 1,

Said Claim is located in the SW(NW) (Quarter) Section(s) 4(4), Township 22 North, Range 49 East, Mt. Diablo P.M., and is more particularly described as follows, to wit:

THE UNDERSIGNED, hereby certifies that ATLAS PRECIOUS METALS INC., by its Agent, the undersigned, does hereby locate the WS 165 Lode Mining Claim on this 21st day of January, 19 94, situated in the Unknown Mining District, Eureka County, Nevada.

CERTIFICATE OF LOCATION - NEVADA



152095