

Santa Fe Energy Resources, Inc., a Delaware corporation, Santa Fe Energy Operating Partners, L.P., a Delaware limited partnership and SFER Properties - A, Inc., a Delaware corporation, (herein jointly called "Grantor"), whose joint address is 1616 South Voss, Suite 1000, Houston, Texas 77057, for Ten Dollars and other good and valuable consideration (the receipt and sufficiency of which is hereby acknowledged), does hereby GRANT, BARGAIN, SELL, CONVEY, ASSIGN, TRANSFER, SET OVER, and DELIVER unto Bridge Oil Company, L.P., a Delaware limited partnership, (herein called "Grantee"), whose address is 12404 Park Central Drive, Suite 400, Dallas, Texas 75251, the following described properties, rights and interests (the "Subject Properties"):

(a) All of Grantor's right, title and interest in and to the lands underlying the leases and other documents described in Exhibit A (and in and to any ratifications and/or amendments to such leases and other documents, whether or not such ratifications or amendments are described in such Exhibit A) and all wells (including wells which may be currently producing, not producing, in the process of or awaiting completion, or drilling) located upon such lands or upon any lands with which any portion of such leases or lands may be pooled, communitized, or unitized (either voluntarily or by compulsory order);

(b) Without limitation of the foregoing, all other right, title and interest (of whatever kind or character, whether legal or equitable, and whether vested or contingent) of Grantor in and to the oil, gas and other minerals in and under and that may be produced from the lands underlying the leases or other documents described in Exhibit A (including, without limitation, interests in oil, gas and/or mineral leases covering such lands, overriding royalty interests, production payments and net profits interests in such lands, and fee royalty interests, fee mineral interests and other interests in such oil, gas and other minerals);

(c) All rights, titles and interests of Grantor in and to, or otherwise derived from all presently existing and valid oil, gas and/or mineral unitization, pooling, and/or community agreements, declarations and/or orders in and to the properties covered, and the units created thereby (including, without limitation, units formed under orders, rules, regulations or other official acts of any governmental entity having jurisdiction, voluntary unitization agreements, designations and/or declarations, and so called "working interest units" created under operating agreements or otherwise) which relate to any of the properties described in paragraphs (a) and (b) above;

(d) All production from the properties described in paragraphs (a), (b), and (c) above after the Effective Date (as defined below) and all merchantable allowable oil or liquids owned by Grantor and stored in tanks on the lands covered by the leases and other documents described on Exhibit A on the Effective Date;

(e) All rights and obligations of Grantor with respect to gas imbalances existing with respect to any of the properties described in paragraphs (a), (b) and (c) above, together with any rights or obligations as to future cash and/or gas balancing in existence as of the Effective Date.

(f) All rights, titles and interests of Grantor in and to all presently existing and valid production sales contracts, operating agreements, and other agreements and contracts which relate to any of the properties described in paragraphs (a), (b) and (c) above, or which relate to the exploration, development, operation or maintenance thereof or the treatment, storage, transportation or marketing of production therefrom (or allocated thereto), including accounts receivable and payable arising from any of the foregoing and attributable to any period after the Effective Date;

(g) All of Grantor's lease files, abstracts and title opinions, production records, well files, accounting records (but not including general accounting or tax accounting records), geological and geophysical data related to the properties described in paragraphs (a), (b) and (c) above, including (without limitation), prospect and other maps, the seismic records, well logs, scout tickets and completion cards relating to the properties described in paragraphs (a), (b) and (c) above, and all other files, documents and records which directly relate to the properties described above (unless Seller is prohibited from transferring any such items pursuant to the terms of a third-party agreement); and

(h) All rights, titles and interests of Grantor in and to all materials, supplies, machinery, equipment, improvements, and other personal property and fixtures appurtenant to the properties described in paragraphs (a), (b) and (c) above.

TO HAVE AND TO HOLD the Subject Properties unto Grantee, its successors and assigns, forever.

This Conveyance is made without any warranties of title, all such warranties being expressly disclaimed. Specifically in this connection, but without limiting the generality of the foregoing, ALL EQUIPMENT, OTHER PERSONAL PROPERTY AND FIXTURES SOLD AND CONVEYED TO GRANTEE IS SOLD AND CONVEYED ON AN "AS IS" AND "WHERE IS" BASIS AND GRANTOR MAKES NO REPRESENTATIONS OR WARRANTIES, EITHER EXPRESS OR IMPLIED, AS TO THE MERCHANTABILITY, QUALITY, CONDITION OR FITNESS FOR A PARTICULAR PURPOSE OF SUCH EQUIPMENT, OTHER PERSONAL PROPERTY AND FIXTURES. THE PARTIES AGREE THAT, TO THE EXTENT REQUIRED BY LAW TO BE APPLICABLE, THE DISCLAIMERS CONTAINED WITHIN THIS PARAGRAPH ARE "CONSPICUOUS" DISCLAIMERS FOR THE PURPOSE OF ANY LAW, RULE OR ORDER. BY ACCEPTANCE OF RECEIPT OF THIS CONVEYANCE, GRANTEE, TO THE EXTENT PERMITTED BY APPLICABLE LAW, EXPRESSLY WAIVES THE PROVISIONS OF CHAPTER 17, SUBCHAPTER E, SECTIONS 17.41 THROUGH 17.63 INCLUSIVE (OTHER THAN SECTION 17.555 WHICH IS NOT WAIVED) OF THE TEXAS BUSINESS AND COMMERCE CODE.

This Conveyance is made pursuant to that certain Agreement of Sale and Purchase dated December 2, 1993, by and among Santa Fe Energy Resources, Inc., Santa Fe Energy Operating Partners, L.P., and Bridge Oil (U.S.A.) Inc.; [redacted]

This Conveyance is being executed in several counterparts all of which are identical, except that, to facilitate recordation, in certain counterparts hereof only that portion of Exhibit A which contain specific descriptions of properties located in the recording jurisdiction in which the particular counterpart is to be recorded are included, and other portions of Exhibit A are included by reference only. All of such counterparts together shall constitute one and the same instrument. Complete copies of this Conveyance have been retained by Grantor and Grantee.

IN WITNESS WHEREOF, this Conveyance has been executed by the parties hereto on April 8, 1994, effective as to runs of oil and deliveries of gas, and for all other purposes, as of 7:00 a.m. local time at the locations of the Subject Properties, respectively, on December 1, 1993 (the "Effective Date").

GRANTOR:

SANTA FE ENERGY RESOURCES, INC.

By:

J. R. Womack, Vice President

SANTA FE ENERGY OPERATING PARTNERS, L.P.

By:

Santa Fe Pacific Exploration Company,
Managing General Partner

By:

J. R. Womack, Vice President

SFER PROPERTIES - A, INC.

By:

M. J. Rosinski, Vice President

ATTEST:

SEAL

Mark A. Older, Secretary

ATTEST:

SEAL

Mark A. Older, Secretary

ATTEST:

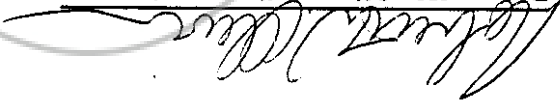
SEAL

Mark A. Older, Secretary

COPY

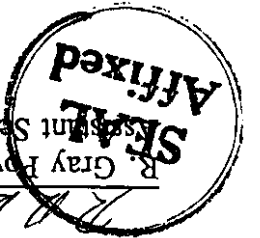
BRIDGE OIL COMPANY, L.P.

By: Bridge Oil Texas, Inc.,
General Partner

By: 
Robert W. Oliver, Vice President


GRANTEE:

ATTEST:


R. Gray Powers,
Assistant Secretary

This instrument was acknowledged before me on April 8, 1994, by J. R. Womack, as Vice President of Santa Fe Energy Resources, Inc., a Delaware corporation, on behalf of said corporation.

THE STATE OF TEXAS
COUNTY OF HARRIS




My Commission expires: _____

Notary Public in and or the State of Texas

This instrument was acknowledged before me on April 8, 1994, by J. R. Womack, as Vice President of Santa Fe Pacific Exploration Company as Managing General Partner of Santa Fe Energy Operating Partners, L.P. on behalf of said Limited Partnership.

THE STATE OF TEXAS
COUNTY OF HARRIS




My Commission expires: _____

Notary Public in and or the State of Texas

This instrument was acknowledged before me on April 8, 1994, by M. J. Rosinski, as Vice President of SFER Properties - A, Inc., a Delaware corporation, on behalf of said corporation.

THE STATE OF TEXAS
COUNTY OF HARRIS

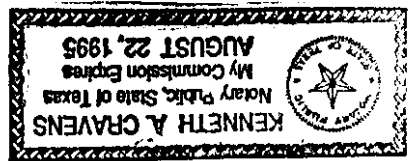


My Commission expires: _____

Notary Public in and or the State of Texas

THE STATE OF TEXAS
COUNTY OF HARRIS

This instrument was acknowledged before me on April 8, 1994, by Robert W. Oliver as Vice President of Bridge Oil Texas, Inc. as General Partner of Bridge Oil Company, L.P. on behalf of said limited partnership.



Notary Public in and or the State of Texas

Kenneth A. Cravens

My Commission expires: _____

COPY



EXHIBIT A
TO CONVEYANCE DATED EFFECTIVE DECEMBER 1, 1993, BETWEEN SANTA
FE ENERGY RESOURCES, INC., ET AL, AS GRANTOR, AND BRIDGE OIL
COMPANY, L.P., AS GRANTEE.

FILE NUMBER	LESSOR/GRANTOR	STATE/COUNTY	LESSEE/GRAZTEE	DATE	RECORDED
20073 -	BLM NVN-43109	NV / EUREKA	SANTA FE ENERGY COMPANY	06/01/1987	
20074 -	BLM NVN-47173	NV / EUREKA	SANTA FE ENERGY COMPANY	12/01/1987	
23656 -	BLM NVN-46323	NV / EUREKA	LIBERTY PETROLEUM CORP	06/01/1987	

TOWNSHIP ID = 028 N
 RANGE ID = 051 E
 SECTION ID = 0008
 ALL
 RANGE ID = 051 E
 SECTION ID = 0018
 TOWNSHIP ID = 028 N
 RANGE ID = 051 E
 SECTION ID = 0019
 TOWNSHIP ID = 028 N
 RANGE ID = 051 E
 SECTION ID = 0019
 TOWNSHIP ID = 028 N
 RANGE ID = 051 E
 SECTION ID = 0019
 TOWNSHIP ID = 028 N
 RANGE ID = 051 E
 SECTION ID = 0019
 TOWNSHIP ID = 028 N
 RANGE ID = 051 E
 SECTION ID = 0019
 TOWNSHIP ID = 028 N
 RANGE ID = 051 E
 SECTION ID = 0019

TOWNSHIP ID = 030 N
 RANGE ID = 049 E
 SECTION ID = 0002
 TOWNSHIP ID = 030 N
 RANGE ID = 049 E
 SECTION ID = 0004
 TOWNSHIP ID = 030 N
 RANGE ID = 049 E
 SECTION ID = 0006
 TOWNSHIP ID = 030 N
 RANGE ID = 049 E
 SECTION ID = 0018
 TOWNSHIP ID = 030 N
 RANGE ID = 049 E
 SECTION ID = 0030

TOWNSHIP ID = 030 N
 RANGE ID = 051 E
 SECTION ID = 0004
 TOWNSHIP ID = 030 N
 RANGE ID = 051 E
 SECTION ID = 0006
 TOWNSHIP ID = 030 N
 RANGE ID = 051 E
 SECTION ID = 0008
 TOWNSHIP ID = 030 N
 RANGE ID = 051 E
 SECTION ID = 0016
 TOWNSHIP ID = 030 N
 RANGE ID = 051 E
 SECTION ID = 0018
 TOWNSHIP ID = 030 N
 RANGE ID = 051 E
 SECTION ID = 0020
 TOWNSHIP ID = 030 N
 RANGE ID = 051 E
 SECTION ID = 0030

BOOK 268 PAGE 417



EXHIBIT A
TO CONVEYANCE DATED EFFECTIVE DECEMBER 1, 1993, BETWEEN SANTA
FE ENERGY RESOURCES, INC., ET AL, AS GRANTOR, AND BRIDGE OIL
COMPANY, L.P., AS GRANTEE.

FILE NUMBER

LESSOR/GRANTOR

STATE/COUNTY

DATE

RECORDED

23660

BLM NVN-50644

NV / EUREKA

EXXON CORPORATION

04/01/1989

TOWNSHIP ID = 031 N RANGE ID = 051 E SECTION ID = 0021
TOWNSHIP ID = 031 N SW NE: W/2 W/2: SE NW: NE SW: NW SE
RANGE ID = 051 E SECTION ID = 0025
TOWNSHIP ID = 031 N ALL RANGE ID = 051 E SECTION ID = 0028
TOWNSHIP ID = 031 N ALL RANGE ID = 051 E SECTION ID = 0030
LOTS 1-4: E/2

23661

BLM NVN-50643

NV / EUREKA

EXXON CORPORATION

04/01/1989

TOWNSHIP ID = 031 N RANGE ID = 051 E SECTION ID = 0004
TOWNSHIP ID = 031 N LOTS 1-4: S/2 N/2: S/2 SECTION ID = 0006
TOWNSHIP ID = 031 N LOTS 1-6: S/2 NE: SE SECTION ID = 0008
TOWNSHIP ID = 031 N ALL RANGE ID = 051 E SECTION ID = 0009
SE NW: SE

23667

BLM NVN-50602

NV / EUREKA

EXXON CORPORATION

04/01/1989

TOWNSHIP ID = 028 N RANGE ID = 049 E SECTION ID = 0002
TOWNSHIP ID = 028 N LOTS 1-4: S/2 NW: S/2 SECTION ID = 0004
TOWNSHIP ID = 028 N LOTS 1-4: S/2 N/2: S/2 SECTION ID = 0006
TOWNSHIP ID = 028 N LOTS 1-7: S/2 NE: SE NW: E/2 SW: SE
TOWNSHIP ID = 028 N ALL RANGE ID = 049 E SECTION ID = 0008
ALL

BOOK 268 PAGE 18



EXHIBIT A
TO CONVEYANCE DATED EFFECTIVE DECEMBER 1, 1993, BETWEEN SANTA
FE ENERGY RESOURCES, INC., ET AL, AS GRANTOR, AND BRIDGE OIL
COMPANY, L.P., AS GRANTEE.

FILE NUMBER LESSOR/GRANTOR STATE/COUNTY LESSEE/GRANTEE DATE RECORDED

TOWNSHIP ID = 029 N RANGE ID = 050 E SECTION ID = 0028
ALL

24525 - BLM NVN-52563 NV / EUREKA EXXON CORPORATION 03/01/1990

TOWNSHIP ID = 028 N RANGE ID = 050 E SECTION ID = 0014
ALL
TOWNSHIP ID = 028 N RANGE ID = 050 E SECTION ID = 0016
ALL

24526 - BLM NVN-52565 NV / EUREKA EXXON CORPORATION 03/01/1990

TOWNSHIP ID = 028 N RANGE ID = 050 E SECTION ID = 0002
LOTS 1 & 2
TOWNSHIP ID = 028 N RANGE ID = 050 E SECTION ID = 0004
LOTS 1 & 2
TOWNSHIP ID = 028 N RANGE ID = 050 E SECTION ID = 0006
LOTS 1 & 2
TOWNSHIP ID = 028 N RANGE ID = 050 E SECTION ID = 0008
ALL
TOWNSHIP ID = 028 N RANGE ID = 050 E SECTION ID = 0010
ALL
TOWNSHIP ID = 028 N RANGE ID = 050 E SECTION ID = 0012
ALL

24527 - BLM NVN-52562 NV / EUREKA EXXON CORPORATION 03/01/1990

TOWNSHIP ID = 028 N RANGE ID = 050 E SECTION ID = 0018
LOTS 1-4: E/2: E/2 W/2
TOWNSHIP ID = 028 N RANGE ID = 050 E SECTION ID = 0020
ALL

BOOK 268 PAGE 420



EXHIBIT A
TO CONVEYANCE DATED EFFECTIVE DECEMBER 1, 1993, BETWEEN SANTA
FE ENERGY RESOURCES, INC., ET AL, AS GRANTOR, AND BRIDGE OIL
COMPANY, L.P., AS GRANTEE.

FILE NUMBER	LESSOR/GRANTOR	STATE/COUNTY	LESSEE/GRANTEE	DATE	RECORDED
24528	BLM NVN-52561	NV / EUREKA	EXXON CORPORATION	03/01/1990	-
24529	BLM NVN-52559	NV / EUREKA	EXXON CORPORATION	03/01/1990	-
30366 -001	CATELLUS DEVELOPMENT CORPORATI	NV / EUREKA	SANTA FE ENERGY OPERATING PART	07/01/1991	BK 238 PG 811

24528 - BLM NVN-52561 NV / EUREKA EXXON CORPORATION 03/01/1990 -

TOWNSHIP ID = 029 N RANGE ID = 050 E SECTION ID = 0022
 ALL
 TOWNSHIP ID = 029 N RANGE ID = 050 E SECTION ID = 0024
 ALL

24529 - BLM NVN-52559 NV / EUREKA EXXON CORPORATION 03/01/1990 -

TOWNSHIP ID = 028 N RANGE ID = 050 E SECTION ID = 0022
 ALL
 TOWNSHIP ID = 028 N RANGE ID = 050 E SECTION ID = 0027
 ALL

30366 -001 CATELLUS DEVELOPMENT CORPORATI NV / EUREKA SANTA FE ENERGY OPERATING PART 07/01/1991 BK 238 PG 811

TOWNSHIP ID = 029 N RANGE ID = 052 E SECTION ID = 0003
 ALL - CONTAINING 647.91 ACS
 TOWNSHIP ID = 029 N RANGE ID = 052 E SECTION ID = 0009
 E/2 - CONTAINING 320 ACS
 TOWNSHIP ID = 029 N RANGE ID = 052 E SECTION ID = 0015
 W/2 - CONTAINING 320 ACS
 TOWNSHIP ID = 029 N RANGE ID = 052 E SECTION ID = 0021
 E/2: SW-CONTAINING 480 AC 1S
 TOWNSHIP ID = 029 N RANGE ID = 052 E SECTION ID = 0033
 ALL - CONTAINING 640 ACS
 TOWNSHIP ID = 030 N RANGE ID = 052 E SECTION ID = 0027
 W/2 - CONTAINING 320 ACS
 TOWNSHIP ID = 031 N RANGE ID = 051 E SECTION ID = 0001
 LOTS 1,2: S/2 NE: S/2 SW: SE
 TOWNSHIP ID = 031 N RANGE ID = 052 E SECTION ID = 0029
 E/2: E/2 W/2 CONTAINING 480 ACS
 TOWNSHIP ID = 032 N RANGE ID = 051 E SECTION ID = 0001
 LOTS 1-12: S/2
 TOWNSHIP ID = 032 N RANGE ID = 051 E SECTION ID = 0003
 LOTS 1-12: S/2
 TOWNSHIP ID = 032 N RANGE ID = 051 E SECTION ID = 0011
 ALL
 TOWNSHIP ID = 032 N RANGE ID = 051 E SECTION ID = 0013
 ALL

BOOK 268 PAGE 421



EXHIBIT A
TO CONVEYANCE DATED EFFECTIVE DECEMBER 1, 1993, BETWEEN SANTA
FE ENERGY RESOURCES, INC., ET AL, AS GRANTOR, AND BRIDGE OIL
COMPANY, L.P., AS GRANTEE.

FILE NUMBER LESSOR/GRANTOR STATE/COUNTY LESSEE/GRANTEE DATE RECORDED

TOWNSHIP ID = 032 N	RANGE ID = 051 E	SECTION ID = 0015
TOWNSHIP ID = 032 N	RANGE ID = 051 E	SECTION ID = 0023
TOWNSHIP ID = 032 N	RANGE ID = 051 E	SECTION ID = 0025
TOWNSHIP ID = 032 N	RANGE ID = 051 E	SECTION ID = 0035
TOWNSHIP ID = 032 N	RANGE ID = 052 E	SECTION ID = 0007
TOWNSHIP ID = 032 N	RANGE ID = 052 E	SECTION ID = 0019
TOWNSHIP ID = 032 N	RANGE ID = 052 E	SECTION ID = 0031
TOWNSHIP ID = 033 N	RANGE ID = 051 E	SECTION ID = 0001
TOWNSHIP ID = 033 N	RANGE ID = 051 E	SECTION ID = 0011
TOWNSHIP ID = 033 N	RANGE ID = 051 E	SECTION ID = 0013
TOWNSHIP ID = 033 N	RANGE ID = 051 E	SECTION ID = 0015
TOWNSHIP ID = 033 N	RANGE ID = 051 E	SECTION ID = 0023
TOWNSHIP ID = 033 N	RANGE ID = 051 E	SECTION ID = 0025
TOWNSHIP ID = 033 N	RANGE ID = 051 E	SECTION ID = 0027
TOWNSHIP ID = 033 N	RANGE ID = 051 E	SECTION ID = 0035
TOWNSHIP ID = 033 N	RANGE ID = 052 E	SECTION ID = 0007
TOWNSHIP ID = 033 N	RANGE ID = 052 E	SECTION ID = 0031

30366 -002 SANTA FE ENERGY OPERATING PART FORELAND CORPORATION NV / EUREKA 08/01/1991

TOWNSHIP ID = 029 N	RANGE ID = 052 E	SECTION ID = 0003
TOWNSHIP ID = 029 N	RANGE ID = 052 E	SECTION ID = 0009
TOWNSHIP ID = 029 N	RANGE ID = 052 E	SECTION ID = 0015
TOWNSHIP ID = 030 N	RANGE ID = 052 E	SECTION ID = 0027
TOWNSHIP ID = 031 N	RANGE ID = 052 E	SECTION ID = 0029

BK 777 PG 752

BOOK 268 PAGE 422



EXHIBIT A
TO CONVEYANCE DATED EFFECTIVE DECEMBER 1, 1993, BETWEEN SANTA
FE ENERGY RESOURCES, INC., ET AL, AS GRANTOR, AND BRIDGE OIL
COMPANY, L.P., AS GRANTEE.

FILE NUMBER LESSOR/GRANTOR STATE/COUNTY LESSEE/GRANTEE DATE RECORDED

TOWNSHIP ID = 029 N RANGE ID = 052 E SECTION ID = 0021
E2: SW
TOWNSHIP ID = 029 N RANGE ID = 052 E SECTION ID = 0033
ALL

901626 - SOUTHERN PACIFIC LAND COMP NV / EUREKA BRAVO OIL COMPANY 10/09/1987 BK 172 PG 400

TOWNSHIP ID = 028 N RANGE ID = 049 E SECTION ID = 0001
ALL
TOWNSHIP ID = 028 N RANGE ID = 049 E SECTION ID = 0003
ALL
TOWNSHIP ID = 028 N RANGE ID = 049 E SECTION ID = 0009
ALL
TOWNSHIP ID = 028 N RANGE ID = 049 E SECTION ID = 0011
ALL
TOWNSHIP ID = 028 N RANGE ID = 049 E SECTION ID = 0013
ALL
TOWNSHIP ID = 028 N RANGE ID = 049 E SECTION ID = 0015
ALL
TOWNSHIP ID = 028 N RANGE ID = 049 E SECTION ID = 0021
N/2
TOWNSHIP ID = 028 N RANGE ID = 049 E SECTION ID = 0023
ALL
TOWNSHIP ID = 028 N RANGE ID = 050 E SECTION ID = 0001
ALL FRACTIONAL
TOWNSHIP ID = 028 N RANGE ID = 050 E SECTION ID = 0003
ALL FRACTIONAL
TOWNSHIP ID = 028 N RANGE ID = 050 E SECTION ID = 0005
ALL FRACTIONAL
TOWNSHIP ID = 028 N RANGE ID = 050 E SECTION ID = 0007
ALL
TOWNSHIP ID = 028 N RANGE ID = 050 E SECTION ID = 0009
ALL
TOWNSHIP ID = 028 N RANGE ID = 050 E SECTION ID = 0011
ALL
TOWNSHIP ID = 028 N RANGE ID = 050 E SECTION ID = 0013
ALL
TOWNSHIP ID = 028 N RANGE ID = 050 E SECTION ID = 0015
ALL
TOWNSHIP ID = 028 N RANGE ID = 050 E SECTION ID = 0017
ALL
TOWNSHIP ID = 028 N RANGE ID = 050 E SECTION ID = 0019
ALL
TOWNSHIP ID = 028 N RANGE ID = 050 E SECTION ID = 0021
ALL
TOWNSHIP ID = 028 N RANGE ID = 050 E SECTION ID = 0023
ALL

BOOK 268 PAGE 423



EXHIBIT A
TO CONVEYANCE DATED EFFECTIVE DECEMBER 1, 1993, BETWEEN SANTA
FE ENERGY RESOURCES, INC., ET AL, AS GRANTOR, AND BRIDGE OIL
COMPANY, L.P., AS GRANTEE.

FILE NUMBER LESSOR/GRANTOR STATE/COUNTY LESSEE/GRANTEE DATE RECORDED

TOWNSHIP ID = 028 N	RANGE ID = 051 E	SECTION ID = 0001
TOWNSHIP ID = 028 N	ALL FRACTIONAL	SECTION ID = 0003
TOWNSHIP ID = 028 N	ALL FRACTIONAL	SECTION ID = 0005
TOWNSHIP ID = 028 N	ALL FRACTIONAL	SECTION ID = 0007
TOWNSHIP ID = 028 N	ALL FRACTIONAL	SECTION ID = 0009
TOWNSHIP ID = 028 N	ALL	SECTION ID = 0011
TOWNSHIP ID = 028 N	ALL	SECTION ID = 0013
TOWNSHIP ID = 028 N	RANGE ID = 051 E	SECTION ID = 0013
TOWNSHIP ID = 028 N	LOTS 1 & 2, W/2 NE, NW	SECTION ID = 0015
TOWNSHIP ID = 028 N	ALL	SECTION ID = 0017
TOWNSHIP ID = 028 N	ALL	SECTION ID = 0003
TOWNSHIP ID = 028 N	ALL	SECTION ID = 0005
TOWNSHIP ID = 028 N	RANGE ID = 052 E	SECTION ID = 0007
TOWNSHIP ID = 028 N	ALL FRACTIONAL	SECTION ID = 0011
TOWNSHIP ID = 028 N	RANGE ID = 052 E	SECTION ID = 0011
TOWNSHIP ID = 029 N	LOTS 1, 2, 3, 4 & 5, SW NE, S/2 NW	SECTION ID = 0001
TOWNSHIP ID = 029 N	ALL	SECTION ID = 0005
TOWNSHIP ID = 029 N	RANGE ID = 048 E	SECTION ID = 0009
TOWNSHIP ID = 029 N	ALL	SECTION ID = 0011
TOWNSHIP ID = 029 N	ALL	SECTION ID = 0013
TOWNSHIP ID = 029 N	RANGE ID = 048 E	SECTION ID = 0015
TOWNSHIP ID = 029 N	ALL	SECTION ID = 0017
TOWNSHIP ID = 029 N	ALL	SECTION ID = 0019
TOWNSHIP ID = 029 N	RANGE ID = 048 E	SECTION ID = 0021
TOWNSHIP ID = 029 N	ALL	SECTION ID = 0023
TOWNSHIP ID = 029 N	ALL	SECTION ID = 0025
TOWNSHIP ID = 029 N	ALL	SECTION ID = 0027
TOWNSHIP ID = 029 N	RANGE ID = 048 E	SECTION ID = 0029
TOWNSHIP ID = 029 N	ALL	SECTION ID = 0031
TOWNSHIP ID = 029 N	RANGE ID = 048 E	SECTION ID = 0031
TOWNSHIP ID = 029 N	ALL FRACTIONAL	SECTION ID = 0031

BOOK 268 PAGE 424



EXHIBIT A
TO CONVEYANCE DATED EFFECTIVE DECEMBER 1, 1993, BETWEEN SANTA
FE ENERGY RESOURCES, INC., ET AL, AS GRANTOR, AND BRIDGE OIL
COMPANY, L.P., AS GRANTEE.

FILE NUMBER	LESSOR/GRANTOR	STATE/COUNTY	LESSEE/GRANTEE	DATE	RECORDED
TOWNSHIP ID = 029 N			RANGE ID = 048 E	SECTION ID = 0033	
TOWNSHIP ID = 029 N			ALL		
TOWNSHIP ID = 029 N			RANGE ID = 048 E	SECTION ID = 0035	
TOWNSHIP ID = 029 N			ALL		
TOWNSHIP ID = 029 N			RANGE ID = 049 E	SECTION ID = 0001	
TOWNSHIP ID = 029 N			ALL		
TOWNSHIP ID = 029 N			RANGE ID = 049 E	SECTION ID = 0003	
TOWNSHIP ID = 029 N			ALL		
TOWNSHIP ID = 029 N			RANGE ID = 049 E	SECTION ID = 0005	
TOWNSHIP ID = 029 N			ALL		
TOWNSHIP ID = 029 N			LOTS 3, 4, 5, 6, 11, 12		
TOWNSHIP ID = 029 N			RANGE ID = 049 E	SECTION ID = 0007	
TOWNSHIP ID = 029 N			ALL FRACTIONAL		
TOWNSHIP ID = 029 N			RANGE ID = 049 E	SECTION ID = 0009	
TOWNSHIP ID = 029 N			ALL		
TOWNSHIP ID = 029 N			RANGE ID = 049 E	SECTION ID = 0011	
TOWNSHIP ID = 029 N			ALL		
TOWNSHIP ID = 029 N			RANGE ID = 049 E	SECTION ID = 0013	
TOWNSHIP ID = 029 N			ALL		
TOWNSHIP ID = 029 N			RANGE ID = 049 E	SECTION ID = 0015	
TOWNSHIP ID = 029 N			ALL		
TOWNSHIP ID = 029 N			RANGE ID = 049 E	SECTION ID = 0019	
TOWNSHIP ID = 029 N			ALL		
TOWNSHIP ID = 029 N			RANGE ID = 049 E	SECTION ID = 0021	
TOWNSHIP ID = 029 N			ALL		
TOWNSHIP ID = 029 N			RANGE ID = 049 E	SECTION ID = 0023	
TOWNSHIP ID = 029 N			ALL		
TOWNSHIP ID = 029 N			RANGE ID = 049 E	SECTION ID = 0025	
TOWNSHIP ID = 029 N			ALL		
TOWNSHIP ID = 029 N			RANGE ID = 049 E	SECTION ID = 0027	
TOWNSHIP ID = 029 N			ALL		
TOWNSHIP ID = 029 N			RANGE ID = 049 E	SECTION ID = 0031	
TOWNSHIP ID = 029 N			ALL FRACTIONAL		
TOWNSHIP ID = 029 N			RANGE ID = 049 E	SECTION ID = 0035	
TOWNSHIP ID = 029 N			ALL		
TOWNSHIP ID = 029 N			RANGE ID = 050 E	SECTION ID = 0001	
TOWNSHIP ID = 029 N			ALL		
TOWNSHIP ID = 029 N			RANGE ID = 050 E	SECTION ID = 0003	
TOWNSHIP ID = 029 N			ALL		
TOWNSHIP ID = 029 N			RANGE ID = 050 E	SECTION ID = 0005	
TOWNSHIP ID = 029 N			ALL		
TOWNSHIP ID = 029 N			RANGE ID = 050 E	SECTION ID = 0007	
TOWNSHIP ID = 029 N			ALL FRACTIONAL		
TOWNSHIP ID = 029 N			RANGE ID = 050 E	SECTION ID = 0009	
TOWNSHIP ID = 029 N			ALL		
TOWNSHIP ID = 029 N			RANGE ID = 050 E	SECTION ID = 0011	
TOWNSHIP ID = 029 N			ALL		
TOWNSHIP ID = 029 N			RANGE ID = 050 E	SECTION ID = 0013	
TOWNSHIP ID = 029 N			E/2, N/2 NW, N/2 S/2 NW, S/2 N/2 SW, S/2 SW		
TOWNSHIP ID = 029 N			RANGE ID = 050 E	SECTION ID = 0015	
TOWNSHIP ID = 029 N			ALL		
TOWNSHIP ID = 029 N			RANGE ID = 050 E	SECTION ID = 0017	
TOWNSHIP ID = 029 N			ALL		
TOWNSHIP ID = 029 N			RANGE ID = 050 E	SECTION ID = 0019	
TOWNSHIP ID = 029 N			ALL		

BOOK 268 PAGE 425



EXHIBIT A
TO CONVEYANCE DATED EFFECTIVE DECEMBER 1, 1993, BETWEEN SANTA
FE ENERGY RESOURCES, INC., ET AL, AS GRANTOR, AND BRIDGE OIL
COMPANY, L.P., AS GRANTEE.

FILE NUMBER	LESSOR/GRANTOR	STATE/COUNTY	LESSEE/GRANTEE	DATE	RECORDED
TOWNSHIP ID = 029 N			RANGE ID = 050 E	SECTION ID = 0021	
TOWNSHIP ID = 029 N			ALL		
TOWNSHIP ID = 029 N			RANGE ID = 050 E	SECTION ID = 0023	
TOWNSHIP ID = 029 N			ALL		
TOWNSHIP ID = 029 N			RANGE ID = 050 E	SECTION ID = 0025	
TOWNSHIP ID = 029 N			ALL		
TOWNSHIP ID = 029 N			RANGE ID = 050 E	SECTION ID = 0027	
TOWNSHIP ID = 029 N			ALL		
TOWNSHIP ID = 029 N			RANGE ID = 050 E	SECTION ID = 0029	
TOWNSHIP ID = 029 N			ALL		
TOWNSHIP ID = 029 N			RANGE ID = 050 E	SECTION ID = 0031	
TOWNSHIP ID = 029 N			ALL		
TOWNSHIP ID = 029 N			RANGE ID = 050 E	SECTION ID = 0033	
TOWNSHIP ID = 029 N			ALL		
TOWNSHIP ID = 029 N			RANGE ID = 050 E	SECTION ID = 0035	
TOWNSHIP ID = 029 N			ALL		
TOWNSHIP ID = 029 N			RANGE ID = 051 E	SECTION ID = 0001	
TOWNSHIP ID = 029 N			ALL FRACTIONAL		
TOWNSHIP ID = 029 N			RANGE ID = 051 E	SECTION ID = 0003	
TOWNSHIP ID = 029 N			ALL FRACTIONAL		
TOWNSHIP ID = 029 N			RANGE ID = 051 E	SECTION ID = 0005	
TOWNSHIP ID = 029 N			ALL FRACTIONAL		
TOWNSHIP ID = 029 N			RANGE ID = 051 E	SECTION ID = 0007	
TOWNSHIP ID = 029 N			ALL FRACTIONAL		
TOWNSHIP ID = 029 N			RANGE ID = 051 E	SECTION ID = 0009	
TOWNSHIP ID = 029 N			ALL		
TOWNSHIP ID = 029 N			RANGE ID = 051 E	SECTION ID = 0011	
TOWNSHIP ID = 029 N			ALL		
TOWNSHIP ID = 029 N			RANGE ID = 051 E	SECTION ID = 0013	
TOWNSHIP ID = 029 N			ALL		
TOWNSHIP ID = 029 N			RANGE ID = 051 E	SECTION ID = 0015	
TOWNSHIP ID = 029 N			ALL		
TOWNSHIP ID = 029 N			RANGE ID = 051 E	SECTION ID = 0017	
TOWNSHIP ID = 029 N			ALL		
TOWNSHIP ID = 029 N			RANGE ID = 051 E	SECTION ID = 0019	
TOWNSHIP ID = 029 N			ALL FRACTIONAL		
TOWNSHIP ID = 029 N			RANGE ID = 051 E	SECTION ID = 0021	
TOWNSHIP ID = 029 N			ALL		
TOWNSHIP ID = 029 N			RANGE ID = 051 E	SECTION ID = 0023	
TOWNSHIP ID = 029 N			ALL		
TOWNSHIP ID = 029 N			RANGE ID = 051 E	SECTION ID = 0025	
TOWNSHIP ID = 029 N			ALL		
TOWNSHIP ID = 029 N			RANGE ID = 051 E	SECTION ID = 0027	
TOWNSHIP ID = 029 N			ALL		
TOWNSHIP ID = 029 N			RANGE ID = 051 E	SECTION ID = 0029	
TOWNSHIP ID = 029 N			ALL		
TOWNSHIP ID = 029 N			RANGE ID = 051 E	SECTION ID = 0031	
TOWNSHIP ID = 029 N			ALL FRACTIONAL		
TOWNSHIP ID = 029 N			RANGE ID = 051 E	SECTION ID = 0033	
TOWNSHIP ID = 029 N			ALL		
TOWNSHIP ID = 029 N			RANGE ID = 051 E	SECTION ID = 0035	
TOWNSHIP ID = 029 N			ALL		
TOWNSHIP ID = 029 N			RANGE ID = 052 E	SECTION ID = 0005	
TOWNSHIP ID = 029 N			ALL		
TOWNSHIP ID = 029 N			LOTS 2, 3 & 4, S/2 NW, SW		

BOOK 268 PAGE 426



EXHIBIT A
TO CONVEYANCE DATED EFFECTIVE DECEMBER 1, 1993, BETWEEN SANTA
FE ENERGY RESOURCES, INC., ET AL, AS GRANTOR, AND BRIDGE OIL
COMPANY, L.P., AS GRANTEE.

FILE NUMBER	LESSOR/GRANTOR	STATE/COUNTY	LESSEE/GRANTEE	DATE	RECORDED
TOWNSHIP ID = 029 N			RANGE ID = 052 E	SECTION ID = 0007	
TOWNSHIP ID = 029 N			RANGE ID = 052 E	SECTION ID = 0017	
TOWNSHIP ID = 029 N			RANGE ID = 052 E	SECTION ID = 0019	
TOWNSHIP ID = 029 N			RANGE ID = 052 E	SECTION ID = 0023	
TOWNSHIP ID = 029 N			RANGE ID = 052 E	SECTION ID = 0027	
TOWNSHIP ID = 029 N			RANGE ID = 052 E	SECTION ID = 0029	
TOWNSHIP ID = 029 N			RANGE ID = 052 E	SECTION ID = 0031	
TOWNSHIP ID = 030 N			RANGE ID = 048 E	SECTION ID = 0001	
TOWNSHIP ID = 030 N			RANGE ID = 048 E	SECTION ID = 0003	
TOWNSHIP ID = 030 N			RANGE ID = 048 E	SECTION ID = 0005	
TOWNSHIP ID = 030 N			RANGE ID = 048 E	SECTION ID = 0009	
TOWNSHIP ID = 030 N			RANGE ID = 048 E	SECTION ID = 0011	
TOWNSHIP ID = 030 N			RANGE ID = 048 E	SECTION ID = 0013	
TOWNSHIP ID = 030 N			RANGE ID = 048 E	SECTION ID = 0015	
TOWNSHIP ID = 030 N			RANGE ID = 048 E	SECTION ID = 0017	
TOWNSHIP ID = 030 N			RANGE ID = 048 E	SECTION ID = 0021	
TOWNSHIP ID = 030 N			RANGE ID = 048 E	SECTION ID = 0023	
TOWNSHIP ID = 030 N			RANGE ID = 048 E	SECTION ID = 0025	
TOWNSHIP ID = 030 N			RANGE ID = 048 E	SECTION ID = 0027	
TOWNSHIP ID = 030 N			RANGE ID = 048 E	SECTION ID = 0029	
TOWNSHIP ID = 030 N			RANGE ID = 048 E	SECTION ID = 0033	
TOWNSHIP ID = 030 N			RANGE ID = 048 E	SECTION ID = 0035	
TOWNSHIP ID = 030 N			RANGE ID = 049 E	SECTION ID = 0005	
TOWNSHIP ID = 030 N			RANGE ID = 049 E	SECTION ID = 0007	
TOWNSHIP ID = 030 N			RANGE ID = 049 E	SECTION ID = 0017	
TOWNSHIP ID = 030 N			RANGE ID = 049 E	SECTION ID = 0019	
TOWNSHIP ID = 030 N			RANGE ID = 049 E	SECTION ID = 0029	

BOOK 268 PAGE 427



EXHIBIT A
TO CONVEYANCE DATED EFFECTIVE DECEMBER 1, 1993, BETWEEN SANTA
FE ENERGY RESOURCES, INC., ET AL, AS GRANTOR, AND BRIDGE OIL
COMPANY, L.P., AS GRANTEE.

FILE NUMBER	LESSOR/GRANTOR	STATE/COUNTY	LESSEE/GRANTEE	DATE	RECORDED
	TOWNSHIP ID = 030 N		RANGE ID = 049 E	SECTION ID = 0031	
	TOWNSHIP ID = 030 N		ALL FRACTIONAL		
	TOWNSHIP ID = 030 N		RANGE ID = 050 E	SECTION ID = 0001	
	TOWNSHIP ID = 030 N		ALL		
	TOWNSHIP ID = 030 N		RANGE ID = 050 E	SECTION ID = 0011	
	TOWNSHIP ID = 030 N		ALL		
	TOWNSHIP ID = 030 N		RANGE ID = 050 E	SECTION ID = 0013	
	TOWNSHIP ID = 030 N		ALL		
	TOWNSHIP ID = 030 N		RANGE ID = 050 E	SECTION ID = 0035	
	TOWNSHIP ID = 030 N		ALL		
	TOWNSHIP ID = 030 N		RANGE ID = 051 E	SECTION ID = 0001	
	TOWNSHIP ID = 030 N		ALL FRACTIONAL		
	TOWNSHIP ID = 030 N		RANGE ID = 051 E	SECTION ID = 0003	
	TOWNSHIP ID = 030 N		ALL		
	TOWNSHIP ID = 030 N		RANGE ID = 051 E	SECTION ID = 0005	
	TOWNSHIP ID = 030 N		ALL		
	TOWNSHIP ID = 030 N		RANGE ID = 051 E	SECTION ID = 0007	
	TOWNSHIP ID = 030 N		ALL		
	TOWNSHIP ID = 030 N		RANGE ID = 051 E	SECTION ID = 0009	
	TOWNSHIP ID = 030 N		ALL		
	TOWNSHIP ID = 030 N		RANGE ID = 051 E	SECTION ID = 0011	
	TOWNSHIP ID = 030 N		ALL (OVERSIZE SECTION)		
	TOWNSHIP ID = 030 N		RANGE ID = 051 E	SECTION ID = 0013	
	TOWNSHIP ID = 030 N		ALL		
	TOWNSHIP ID = 030 N		RANGE ID = 051 E	SECTION ID = 0015	
	TOWNSHIP ID = 030 N		ALL FRACTIONAL		
	TOWNSHIP ID = 030 N		RANGE ID = 051 E	SECTION ID = 0017	
	TOWNSHIP ID = 030 N		ALL		
	TOWNSHIP ID = 030 N		RANGE ID = 051 E	SECTION ID = 0019	
	TOWNSHIP ID = 030 N		ALL FRACTIONAL		
	TOWNSHIP ID = 030 N		RANGE ID = 051 E	SECTION ID = 0021	
	TOWNSHIP ID = 030 N		ALL FRACTIONAL		
	TOWNSHIP ID = 030 N		RANGE ID = 051 E	SECTION ID = 0023	
	TOWNSHIP ID = 030 N		ALL		
	TOWNSHIP ID = 030 N		RANGE ID = 051 E	SECTION ID = 0025	
	TOWNSHIP ID = 030 N		ALL		
	TOWNSHIP ID = 030 N		RANGE ID = 051 E	SECTION ID = 0027	
	TOWNSHIP ID = 030 N		ALL		
	TOWNSHIP ID = 030 N		RANGE ID = 051 E	SECTION ID = 0029	
	TOWNSHIP ID = 030 N		ALL FRACTIONAL		
	TOWNSHIP ID = 030 N		RANGE ID = 051 E	SECTION ID = 0031	
	TOWNSHIP ID = 030 N		ALL FRACTIONAL		
	TOWNSHIP ID = 030 N		RANGE ID = 051 E	SECTION ID = 0033	
	TOWNSHIP ID = 030 N		ALL		
	TOWNSHIP ID = 030 N		RANGE ID = 051 E	SECTION ID = 0035	
	TOWNSHIP ID = 030 N		ALL		
	TOWNSHIP ID = 030 N		RANGE ID = 052 E	SECTION ID = 0005	
	TOWNSHIP ID = 030 N		LOTS 1, 2, 3 & 4, S/2 N/2, SW		
	TOWNSHIP ID = 030 N		RANGE ID = 052 E	SECTION ID = 0007	
	TOWNSHIP ID = 030 N		ALL FRACTIONAL		
	TOWNSHIP ID = 030 N		RANGE ID = 052 E	SECTION ID = 0009	
	TOWNSHIP ID = 030 N		ALL		
	TOWNSHIP ID = 030 N		RANGE ID = 052 E	SECTION ID = 0019	
	TOWNSHIP ID = 030 N		ALL FRACTIONAL		

BOOK 268 PAGE 28



EXHIBIT A
TO CONVEYANCE DATED EFFECTIVE DECEMBER 1, 1993, BETWEEN SANTA
FE ENERGY RESOURCES, INC., ET AL, AS GRANTOR, AND BRIDGE OIL
COMPANY, L.P., AS GRANTEE.

FILE NUMBER	LESSOR/GRANTOR	STATE/COUNTY	LESSEE/GRANTEE	DATE	RECORDED
TOWNSHIP ID = 030 N			RANGE ID = 052 E	SECTION ID = 0021	
TOWNSHIP ID = 030 N			RANGE ID = 052 E	SECTION ID = 0027	
TOWNSHIP ID = 030 N			RANGE ID = 052 E	SECTION ID = 0029	
TOWNSHIP ID = 030 N			RANGE ID = 052 E	SECTION ID = 0031	
TOWNSHIP ID = 030 N			RANGE ID = 052 E	SECTION ID = 0033	
TOWNSHIP ID = 031 N			RANGE ID = 048 E	SECTION ID = 0003	
TOWNSHIP ID = 031 N			RANGE ID = 048 E	SECTION ID = 0005	
TOWNSHIP ID = 031 N			RANGE ID = 048 E	SECTION ID = 0009	
TOWNSHIP ID = 031 N			RANGE ID = 048 E	SECTION ID = 0011	
TOWNSHIP ID = 031 N			RANGE ID = 048 E	SECTION ID = 0013	
TOWNSHIP ID = 031 N			RANGE ID = 048 E	SECTION ID = 0015	
TOWNSHIP ID = 031 N			RANGE ID = 048 E	SECTION ID = 0017	
TOWNSHIP ID = 031 N			RANGE ID = 048 E	SECTION ID = 0021	
TOWNSHIP ID = 031 N			RANGE ID = 048 E	SECTION ID = 0023	
TOWNSHIP ID = 031 N			RANGE ID = 048 E	SECTION ID = 0025	
TOWNSHIP ID = 031 N			RANGE ID = 048 E	SECTION ID = 0027	
TOWNSHIP ID = 031 N			RANGE ID = 048 E	SECTION ID = 0029	
TOWNSHIP ID = 031 N			RANGE ID = 048 E	SECTION ID = 0031	
TOWNSHIP ID = 031 N			RANGE ID = 048 E	SECTION ID = 0033	
TOWNSHIP ID = 031 N			RANGE ID = 048 E	SECTION ID = 0035	
TOWNSHIP ID = 031 N			RANGE ID = 049 E	SECTION ID = 0007	
TOWNSHIP ID = 031 N			RANGE ID = 049 E	SECTION ID = 0013	
TOWNSHIP ID = 031 N			RANGE ID = 049 E	SECTION ID = 0015	
TOWNSHIP ID = 031 N			RANGE ID = 049 E	SECTION ID = 0017	
TOWNSHIP ID = 031 N			RANGE ID = 049 E	SECTION ID = 0019	
TOWNSHIP ID = 031 N			RANGE ID = 049 E	SECTION ID = 0021	
TOWNSHIP ID = 031 N			RANGE ID = 049 E	SECTION ID = 0023	



EXHIBIT A
TO CONVEYANCE DATED EFFECTIVE DECEMBER 1, 1993, BETWEEN SANTA
FE ENERGY RESOURCES, INC., ET AL., AS GRANTOR, AND BRIDGE OIL
COMPANY, L.P., AS GRANTEE.

FILE NUMBER	LESSOR/GRANTOR	STATE/COUNTY	LESSEE/GRAZTEE	DATE	RECORDED
TOWNSHIP ID = 031 N			RANGE ID = 049 E	SECTION ID = 0025	
TOWNSHIP ID = 031 N			ALL		
TOWNSHIP ID = 031 N			RANGE ID = 049 E	SECTION ID = 0027	
TOWNSHIP ID = 031 N			ALL		
TOWNSHIP ID = 031 N			RANGE ID = 049 E	SECTION ID = 0029	
TOWNSHIP ID = 031 N			E/2		
TOWNSHIP ID = 031 N			RANGE ID = 049 E	SECTION ID = 0031	
TOWNSHIP ID = 031 N			E/2 W/2, LOTS 1, 2, 3 & 4, SE		
TOWNSHIP ID = 031 N			RANGE ID = 049 E	SECTION ID = 0033	
TOWNSHIP ID = 031 N			ALL		
TOWNSHIP ID = 031 N			RANGE ID = 049 E	SECTION ID = 0035	
TOWNSHIP ID = 031 N			ALL		
TOWNSHIP ID = 031 N			RANGE ID = 050 E	SECTION ID = 0007	
TOWNSHIP ID = 031 N			LOT 3, EXCEPT SPT CO'S MAIN ROW, LOT 4, SE SW,		
TOWNSHIP ID = 031 N			S/2 SE SOUTH OF SP TRANS CO'S MAIN TRACK ROW		
TOWNSHIP ID = 031 N			RANGE ID = 050 E	SECTION ID = 0009	
TOWNSHIP ID = 031 N			SECTION ID = 0009		
TOWNSHIP ID = 031 N			THAT PORTION OF THE E/2 LYING PARALLEL WITH AND 200 FT		
TOWNSHIP ID = 031 N			FROM THE C/L OF SPT CO'S EXISTING MAIN TRACK,		
TOWNSHIP ID = 031 N			CONTAINING 148 AC AND THAT PORTION OF THE N/2 AND SE		
TOWNSHIP ID = 031 N			LYING PARALLEL WITH AND 200 FT FROM THE C/L OF SPT CO'S		
TOWNSHIP ID = 031 N			EXISTING MAIN TRACK AND SELY OF THE 200 FT WIDE STRIP		
TOWNSHIP ID = 031 N			OF LAND CONVEYED TO WP RR CO BY DEED DTD 11-27-08		
TOWNSHIP ID = 031 N			CONTAINING 169.79 ACRES		
TOWNSHIP ID = 031 N			RANGE ID = 050 E	SECTION ID = 0011	
TOWNSHIP ID = 031 N			ALL, EXCEPT SPT CO'S WESTWARD MAIN TRACT ROW		
TOWNSHIP ID = 031 N			RANGE ID = 050 E	SECTION ID = 0013	
TOWNSHIP ID = 031 N			ALL		
TOWNSHIP ID = 031 N			RANGE ID = 050 E	SECTION ID = 0015	
TOWNSHIP ID = 031 N			ALL FRACTIONAL		
TOWNSHIP ID = 031 N			RANGE ID = 050 E	SECTION ID = 0017	
TOWNSHIP ID = 031 N			LOTS 1 & 2 OF SE AND LOTS 3, 4, 5, 6, 7 & 8		
TOWNSHIP ID = 031 N			RANGE ID = 050 E	SECTION ID = 0019	
TOWNSHIP ID = 031 N			ALL		
TOWNSHIP ID = 031 N			RANGE ID = 050 E	SECTION ID = 0021	
TOWNSHIP ID = 031 N			ALL		
TOWNSHIP ID = 031 N			RANGE ID = 050 E	SECTION ID = 0023	
TOWNSHIP ID = 031 N			ALL		
TOWNSHIP ID = 031 N			RANGE ID = 050 E	SECTION ID = 0025	
TOWNSHIP ID = 031 N			ALL		
TOWNSHIP ID = 031 N			RANGE ID = 050 E	SECTION ID = 0027	
TOWNSHIP ID = 031 N			N/2, SW, N/2 SE, SE SE		
TOWNSHIP ID = 031 N			RANGE ID = 050 E	SECTION ID = 0029	
TOWNSHIP ID = 031 N			ALL		
TOWNSHIP ID = 031 N			RANGE ID = 050 E	SECTION ID = 0031	
TOWNSHIP ID = 031 N			ALL		
TOWNSHIP ID = 031 N			RANGE ID = 050 E	SECTION ID = 0033	
TOWNSHIP ID = 031 N			N/2 S/2, N/2 AND LOTS 1, 2, 3, & 4		
TOWNSHIP ID = 031 N			RANGE ID = 050 E	SECTION ID = 0035	
TOWNSHIP ID = 031 N			ALL		
TOWNSHIP ID = 031 N			RANGE ID = 051 E	SECTION ID = 0001	
TOWNSHIP ID = 031 N			LOTS 1, 2, S/2 NE, S/2 SW, SE		
TOWNSHIP ID = 031 N			RANGE ID = 051 E	SECTION ID = 0003	
TOWNSHIP ID = 031 N			THAT PART LYING SELY OF A LINE PARALLEL WITH AND		
TOWNSHIP ID = 031 N			200 FT SELY OF C/L OF SP TRANS CO'S MAIN TRACK		

BOOK 268 PAGE 430



EXHIBIT A
TO CONVEYANCE DATED EFFECTIVE DECEMBER 1, 1993, BETWEEN SANTA
FE ENERGY RESOURCES, INC., ET AL, AS GRANTOR, AND BRIDGE OIL
COMPANY, L.P., AS GRANTEE.

FILE NUMBER	LESSOR/GRANTOR	STATE/COUNTY	LESSEE/GRANTEE	DATE	RECORDED
TOWNSHIP ID = 031 N			RANGE ID = 051 E	SECTION ID = 0009	
TOWNSHIP ID = 031 N			THAT PART OF S/2 SE LYING SLY OF A LINE WITH AND 200 FT DISTANT SLY OF C/L OF SP TRANS CO'S MAIN TRACK.		
TOWNSHIP ID = 031 N			RANGE ID = 051 E	SECTION ID = 0011	
TOWNSHIP ID = 031 N			LOTS 1 TO 4 INCL, S/2 N/2, N/2 SW, SE SW AND SE		
TOWNSHIP ID = 031 N			RANGE ID = 051 E	SECTION ID = 0013	
TOWNSHIP ID = 031 N			ALL		
TOWNSHIP ID = 031 N			RANGE ID = 051 E	SECTION ID = 0015	
TOWNSHIP ID = 031 N			NE, S/2 NW, S/2		
TOWNSHIP ID = 031 N			RANGE ID = 051 E	SECTION ID = 0017	
TOWNSHIP ID = 031 N			SE NE, S/2 SW		
TOWNSHIP ID = 031 N			RANGE ID = 051 E	SECTION ID = 0019	
TOWNSHIP ID = 031 N			ALL		
TOWNSHIP ID = 031 N			RANGE ID = 051 E	SECTION ID = 0021	
TOWNSHIP ID = 031 N			E/2 E/2, NW NE, NE NW, SE SW, SW SE		
TOWNSHIP ID = 031 N			RANGE ID = 051 E	SECTION ID = 0023	
TOWNSHIP ID = 031 N			ALL		
TOWNSHIP ID = 031 N			RANGE ID = 051 E	SECTION ID = 0025	
TOWNSHIP ID = 031 N			ALL		
TOWNSHIP ID = 031 N			RANGE ID = 051 E	SECTION ID = 0027	
TOWNSHIP ID = 031 N			ALL		
TOWNSHIP ID = 031 N			RANGE ID = 051 E	SECTION ID = 0029	
TOWNSHIP ID = 031 N			E/2 E/2, W/2 NW, SW, SW SE		
TOWNSHIP ID = 031 N			RANGE ID = 051 E	SECTION ID = 0031	
TOWNSHIP ID = 031 N			ALL (OVERSIZE SECTION)		
TOWNSHIP ID = 031 N			RANGE ID = 051 E	SECTION ID = 0033	
TOWNSHIP ID = 031 N			ALL (OVERSIZE SECTION)		
TOWNSHIP ID = 031 N			RANGE ID = 051 E	SECTION ID = 0035	
TOWNSHIP ID = 031 N			ALL (OVERSIZE SECTION)		
TOWNSHIP ID = 031 N			RANGE ID = 052 E	SECTION ID = 0019	
TOWNSHIP ID = 031 N			ALL		
TOWNSHIP ID = 031 N			RANGE ID = 052 E	SECTION ID = 0029	
TOWNSHIP ID = 031 N			W/2 W/2		
TOWNSHIP ID = 031 N			RANGE ID = 052 E	SECTION ID = 0031	
TOWNSHIP ID = 032 N			ALL FRACTIONAL		
TOWNSHIP ID = 032 N			RANGE ID = 048 E	SECTION ID = 0013	
TOWNSHIP ID = 032 N			SE NW		
TOWNSHIP ID = 032 N			RANGE ID = 048 E	SECTION ID = 0023	
TOWNSHIP ID = 032 N			NE SE		
TOWNSHIP ID = 032 N			RANGE ID = 048 E	SECTION ID = 0027	
TOWNSHIP ID = 034 N			NE SE, S/2 SE		
TOWNSHIP ID = 034 N			RANGE ID = 048 E	SECTION ID = 0005	
TOWNSHIP ID = 034 N			N/2, SW		
TOWNSHIP ID = 034 N			RANGE ID = 048 E	SECTION ID = 0009	
TOWNSHIP ID = 034 N			NE, SW		
TOWNSHIP ID = 034 N			RANGE ID = 048 E	SECTION ID = 0017	
TOWNSHIP ID = 035 N			SE SW		
TOWNSHIP ID = 035 N			RANGE ID = 048 E	SECTION ID = 0003	
TOWNSHIP ID = 035 N			ALL		
TOWNSHIP ID = 035 N			RANGE ID = 048 E	SECTION ID = 0005	
TOWNSHIP ID = 035 N			ALL		
TOWNSHIP ID = 035 N			RANGE ID = 048 E	SECTION ID = 0009	
TOWNSHIP ID = 035 N			ALL		
TOWNSHIP ID = 035 N			RANGE ID = 048 E	SECTION ID = 0011	

BOOK 268 PAGE 431



EXHIBIT A
TO CONVEYANCE DATED EFFECTIVE DECEMBER 1, 1993, BETWEEN SANTA
FE ENERGY RESOURCES, INC., ET AL, AS GRANTOR, AND BRIDGE OIL
COMPANY, L.P., AS GRANTEE.

FILE NUMBER

LESSOR/GRANTOR

STATE/COUNTY

LESSEE/GRANTEE

DATE

RECORDED

TOWNSHIP ID = 035 N RANGE ID = 048 E SECTION ID = 0015
ALL
TOWNSHIP ID = 035 N RANGE ID = 048 E SECTION ID = 0017
ALL

COPIED

BOOK 268 PAGE 411
OFFICIAL RECORDS
RECORDED AT THE REQUEST OF
Bridge Oil (USA), Inc.
94 APR 28 P1:32
EUREKA COUNTY, NEVADA
M.N. REBALEATI, RECORDER
FILE NO. FEES \$ 28.00

152511

BOOK 268 PAGE 432