

153329

CERTIFICATE OF LOCATION  
NEVADA-LODE MINING CLAIM

KNOW ALL MEN BY THESE PRESENTS, that North Mining Inc., incorporated in Nevada, whose address is 290 Gentry Way, Suite 7, Reno, Nevada 89502, has located and claimed the GR 1 Lode Mining Claim in the following quarter section(s):

NE	1/4	Section 4	Township 20N,	Range 53E	MDB&M
SE	1/4	Section 33	Township 21N,	Range 53E	MDB&M
NW	1/4	Section 4	Township 20N,	Range 53E	MDB&M
	1/4	Section	Township	Range	MDB&M

in EUREKA County, Nevada, on the 2nd day of April, 1994.

**SAID CLAIM IS A LODE CLAIM**, it being situated in the above mentioned County and State, and is approximately 1500 feet long and 600 feet wide, such that 1480 feet is claimed in a WEST direction and 20 feet in an EAST direction from the point of discovery (monument of location), at which the Notice of Location was posted, together with 300 feet on each side of the monument of location and center line of the Claim. The general course of the lode or vein is from the EAST to the WEST.


**THE NUMBER, LOCATION, AND MARKINGS** On each monument are as follows:

Location	Markings	Description
No. 1 Northeast corner	diagram, metal tag	2"x2"x4" wooden post
No. 2 Southeast corner	diagram, metal tag	2"x2"x4" wooden post
No. 3 Southwest corner	diagram, metal tag	2"x2"x4" wooden post
No. 4 Northwest corner	diagram, metal tag	2"x2"x4" wooden post

**A CLAIM MAP** as required by NRS 517.040 is included as part of the work of location.

DATED this 29th day of JUNE, 1994.

**NORTH MINING INC.**

BY:  Agent

BOOK 270 PAGE 409

153329

EUREKA COUNTY, NEVADA  
M.N. REBAILLAIL RECORDS  
FILE NO. 950

BOOK 270 PAGE 409  
OFFICIAL RECORDS  
RECORDED AT THE REQUEST OF  
*North Mining*  
94 JUL 1 P.4:17

153330

CERTIFICATE OF LOCATION  
NEVADA-LODE MINING CLAIM

KNOW ALL MEN BY THESE PRESENTS, that North Mining Inc., incorporated in Nevada, whose address is 290 Gentry Way, Suite 7, Reno, Nevada 89502, has located and claimed the GR 2 Lode Mining Claim in the following quarter section(s):

NE	1/4	Section 4	Township 20N,	Range 53E	MDB&M
SE	1/4	Section 33	Township 21N,	Range 53E	MDB&M
NW	1/4	Section 3	Township 20N,	Range 53E	MDB&M
SW	1/4	Section 34	Township 21N,	Range 53E	MDB&M

in EUREKA County, Nevada, on the 2nd day of April, 1994.

**SAID CLAIM IS A LODE CLAIM**, it being situated in the above mentioned County and State, and is approximately 1500 feet long and 600 feet wide, such that 1480 feet is claimed in an EAST direction and 20 feet in a WEST direction from the point of discovery (monument of location), at which the Notice of Location was posted, together with 300 feet on each side of the monument of location and center line of the Claim. The general course of the lode or vein is from the WEST to the EAST.


**THE NUMBER, LOCATION, AND MARKINGS** On each monument are as follows:

Location	Markings	Description
No. 1 Northeast corner	diagram, metal tag	2"x2"x4' wooden post
No. 2 Southeast corner	diagram, metal tag	2"x2"x4' wooden post
No. 3 Southwest corner	diagram, metal tag	2"x2"x4' wooden post
No. 4 Northwest corner	diagram, metal tag	2"x2"x4' wooden post

**A CLAIM MAP** as required by NRS 517.040 is included as part of the work of location.

DATED this 29th day of JUNE, 1994.

**NORTH MINING INC.**

BY:  Agent

BOOK 270 PAGE 410

153330

EUREKA COUNTY, NEVADA  
MIN. REBALLEANCE RECORDS  
FILE NO. FEE \$9.50

BOOK 270 PAGE 410  
OFFICIAL RECORDS  
RECORDED AT THE REQUEST OF  
*North Mining*  
94 JUL 1 P.4:17

**CERTIFICATE OF LOCATION  
NEVADA-LODE MINING CLAIM**

**153331**

**KNOW ALL MEN BY THESE PRESENTS**, that North Mining Inc., incorporated in Nevada, whose address is 290 Gentry Way, Suite 7, Reno, Nevada 89502, has located and claimed the GR 3 Lode Mining Claim in the following quarter section(s):

NE	1/4	Section 4	Township 20N	Range 53E	MDB&M
NW	1/4	Section 4	Township 20N	Range 53E	MDB&M
	1/4	Section	Township	Range	MDB&M
	1/4	Section	Township	Range	MDB&M

in EUREKA County, Nevada, on the 2nd day of April, 1994.

**SAID CLAIM IS A LODE CLAIM**, it being situated in the above mentioned County and State, and is approximately 1500 feet long and 600 feet wide, such that 1480 feet is claimed in a WEST direction and 20 feet in an EAST direction from the point of discovery (monument of location), at which the Notice of Location was posted, together with 300 feet on each side of the monument of location and center line of the Claim. The general course of the lode or vein is from the EAST to the WEST.

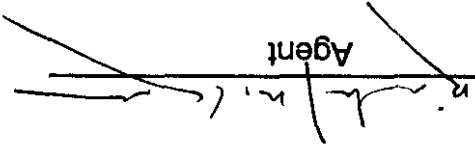
**THE NUMBER, LOCATION, AND MARKINGS** On each monument are as follows:

<u>Location</u>	<u>Markings</u>	<u>Description</u>
No. 1 Northeast corner	diagram, metal tag	2"x2"x4' wooden post
No. 2 Southeast corner	diagram, metal tag	2"x2"x4' wooden post
No. 3 Southwest corner	diagram, metal tag	2"x2"x4' wooden post
No. 4 Northwest corner	diagram, metal tag	2"x2"x4' wooden post

**A CLAIM MAP** as required by NRS 517.040 is included as part of the work of location.

DATED this 29th day of JUNE, 1994.

**NORTH MINING INC.**

BY:  Agent

EUREKA COUNTY, NEVADA  
M.N. REBAILLAIL RECORDS  
FILE NO. **153331**  
FEE \$ 9.50  
*March Mining*  
94 JUL 1 P 417  
BOOK 270 PAGE 411  
OFFICIAL RECORDS  
RECORDED AT THE REQUEST OF

BOOK 270 PAGE 411

**153332**  
**CERTIFICATE OF LOCATION**  
**NEVADA-LODE MINING CLAIM**

**KNOW ALL MEN BY THESE PRESENTS**, that North Mining Inc., incorporated in Nevada, whose address is 290 Gentry Way, Suite 7, Reno, Nevada 89502, has located and claimed the GR 4 Lode Mining Claim in the following quarter section(s):

NE	1/4	Section 4	Township 20N,	Range 53E	MDB&M
NW	1/4	Section 3	Township 20N,	Range 53E	MDB&M
	1/4	Section	Township	Range	MDB&M
	1/4	Section	Township	Range	MDB&M

in EUREKA County, Nevada, on the 2nd day of April, 1994.

**SAID CLAIM IS A LODE CLAIM**, it being situated in the above mentioned County and State, and is approximately 1500 feet long and 600 feet wide, such that 1480 feet is claimed in an EAST direction and 20 feet in a WEST direction from the point of discovery (monument of location), at which the Notice of Location was posted, together with 300 feet on each side of the monument of location and center line of the Claim. The general course of the lode or vein is from the WEST to the EAST.

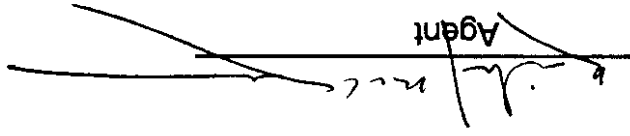
**THE NUMBER, LOCATION, AND MARKINGS** On each monument are as follows:

<u>Location</u>	<u>Markings</u>	<u>Description</u>
No. 1 Northeast corner	diagram, metal tag	2"x2"x4' wooden post
No. 2 Southeast corner	diagram, metal tag	2"x2"x4' wooden post
No. 3 Southwest corner	diagram, metal tag	2"x2"x4' wooden post
No. 4 Northwest corner	diagram, metal tag	2"x2"x4' wooden post

**A CLAIM MAP** as required by NRS 517.040 is included as part of the work of location.

DATED this 29th day of JUNE, 1994.

**NORTH MINING INC.**

BY:  Agent

EUREKA COUNTY, NEVADA  
 MIN. REBALANCE RECORDS  
 FILE NO. **153332**  
 FEES \$ 950

BOOK 470 PAGE 412  
 OFFICIAL RECORDS  
 RECORDED AT THE REQUEST OF  
*North Mining*  
 94 JUL 1 P4:11

BOOK 270 PAGE 412

**NEVADA-LODE MINING CLAIM  
CERTIFICATE OF LOCATION**

**153333**

**KNOW ALL MEN BY THESE PRESENTS**, that North Mining Inc., incorporated in Nevada, whose address is 290 Gentry Way, Suite 7, Reno, Nevada 89502, has located and claimed the GR 5 Lode Mining Claim in the following quarter section(s):

NE	1/4,	Section 4,	Township 20N,	Range 53E,	MDB&M
NW	1/4,	Section 4,	Township 20N,	Range 53E,	MDB&M
	1/4,	Section	, Township	, Range	, MDB&M
	1/4,	Section	, Township	, Range	, MDB&M

in EUREKA County, Nevada, on the 2nd day of April, 1994.

**SAID CLAIM IS A LODE CLAIM**, it being situated in the above mentioned County and State, and is approximately 1500 feet long and 600 feet wide, such that 1480 feet is claimed in a NORTH direction and 20 feet in an SOUTH direction from the point of discovery (monument of location), at which the Notice of Location was posted, together with 300 feet on each side of the monument of location and center line of the Claim. The general course of the lode or vein is from the SOUTH to the NORTH.

**THE NUMBER, LOCATION, AND MARKINGS** On each monument are as follows:


Location	Markings	Description
No. 1 Northeast corner	diagram, metal tag	2"x2"x4' wooden post
No. 2 Southeast corner	diagram, metal tag	2"x2"x4' wooden post
No. 3 Southwest corner	diagram, metal tag	2"x2"x4' wooden post
No. 4 Northwest corner	diagram, metal tag	2"x2"x4' wooden post

**A CLAIM MAP** as required by NRS 517.040 is included as part of the work of location.

DATED this 29th day of JUNE, 1994.

**NORTH MINING INC.**

BY:

  
Agent

EUREKA COUNTY, NEVADA  
M.N. REBAL FILED, RECORDED  
FILE 153333 FEE \$950

BOOK 270 PAGE 413  
OFFICIAL RECORDS  
RECORDED AT THE REQUEST OF  
*North Mining*  
94 JUL 1 P 4:17

BOOK 270 PAGE 413

153334

CERTIFICATE OF LOCATION  
NEVADA-LODE MINING CLAIM

KNOW ALL MEN BY THESE PRESENTS, that North Mining Inc., incorporated in Nevada, whose address is 290 Gentry Way, Suite 7, Reno, Nevada 89502, has located and claimed the GR 6 Lode Mining Claim in the following quarter section(s):

NE	1/4,	Section 4,	Township 20N,	Range 53E,	MDB&M
NW	1/4,	Section 4,	Township 20N,	Range 53E,	MDB&M
SE	1/4,	Section 4,	Township 20N,	Range 53E,	MDB&M
SW	1/4,	Section 4,	Township 20N,	Range 53E,	MDB&M

in EUREKA County, Nevada, on the 2nd day of April, 1994.

**SAID CLAIM IS A LODE CLAIM**, it being situated in the above mentioned County and State, and is approximately 1500 feet long and 600 feet wide, such that 1480 feet is claimed in a SOUTH direction and 20 feet in a NORTH direction from the point of discovery (monument of location), at which the Notice of Location was posted, together with 300 feet on each side of the monument of location and center line of the Claim. The general course of the lode or vein is from the NORTH to the SOUTH.


**THE NUMBER, LOCATION, AND MARKINGS** On each monument are as follows:

Location	Markings	Description
No. 1 Northeast corner	diagram, metal tag	2"x2"x4' wooden post
No. 2 Southeast corner	diagram, metal tag	2"x2"x4' wooden post
No. 3 Southwest corner	diagram, metal tag	2"x2"x4' wooden post
No. 4 Northwest corner	diagram, metal tag	2"x2"x4' wooden post

**A CLAIM MAP** as required by NRS 517.040 is included as part of the work of location.

DATED this 29th day of JUNE, 1994.

**NORTH MINING INC.**

BY:  Agent

BOOK 270 PAGE 414

BOOK 270 PAGE 414  
 OFFICIAL RECORDS  
 RECORDED AT THE REQUEST OF  
*North Mining*  
 '94 JUL 1 P4:17  
 EUREKA COUNTY, NEVADA  
 MIN. REBAILL. RECORDER  
 FILE NO. **153334**  
 FEE \$ 9.50

153335

CERTIFICATE OF LOCATION  
NEVADA-LODE MINING CLAIM

KNOW ALL MEN BY THESE PRESENTS, that North Mining Inc., incorporated in Nevada, whose address is 290 Gentry Way, Suite 7, Reno, Nevada 89502, has located and claimed the GR 7 Lode Mining Claim in the following quarter section(s):

SE	1/4,	Section 4,	Township 20N,	Range 53E,	MDB&M
SW	1/4,	Section 4,	Township 20N,	Range 53E,	MDB&M
	1/4,	Section	, Township	, Range	, MDB&M
	1/4,	Section	, Township	, Range	, MDB&M

in EUREKA County, Nevada, on the 2nd day of April, 1994.

**SAID CLAIM IS A LODE CLAIM**, it being situated in the above mentioned County and State, and is approximately 1500 feet long and 600 feet wide, such that 1480 feet is claimed in a NORTH direction and 20 feet in an SOUTH direction from the point of discovery (monument of location), at which the Notice of Location was posted, together with 300 feet on each side of the monument of location and center line of the Claim. The general course of the lode or vein is from the SOUTH to the NORTH.

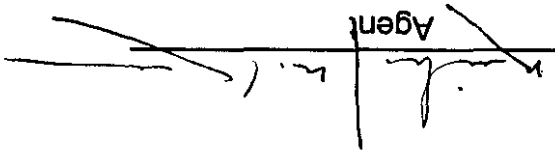
**THE NUMBER, LOCATION, AND MARKINGS** On each monument are as follows:

Location	Markings	Description
No. 1 Northeast corner	diagram, metal tag	2"x2"x4' wooden post
No. 2 Southeast corner	diagram, metal tag	2"x2"x4' wooden post
No. 3 Southwest corner	diagram, metal tag	2"x2"x4' wooden post
No. 4 Northwest corner	diagram, metal tag	2"x2"x4' wooden post

**A CLAIM MAP** as required by NRS 517.040 is included as part of the work of location.

DATED this 29th day of JUNE, 1994.

**NORTH MINING INC.**

BY:  Agent

EUREKA COUNTY, NEVADA  
M.N. REBALPAD, RECORDER  
FEE \$ 950  
153335

BOOK 270 PAGE 415  
OFFICIAL RECORDS  
RECORDED AT THE REQUEST OF  
*North Mining*  
'94 JUL 1 PA:17

BOOK 270 PAGE 415

153336

CERTIFICATE OF LOCATION  
NEVADA-LODE MINING CLAIM

KNOW ALL MEN BY THESE PRESENTS, that North Mining Inc., incorporated in Nevada, whose address is 290 Gentry Way, Suite 7, Reno, Nevada 89502, has located and claimed the GR 8 Lode Mining Claim in the following quarter section(s):

SE	1/4,	Section 4,	Township 20N,	Range 53E,	MDB&M
SW	1/4,	Section 4,	Township 20N,	Range 53E,	MDB&M
SE	1/4,	Section 9,	Township 20N,	Range 53E,	MDB&M
SW	1/4,	Section 9,	Township 20N,	Range 53E,	MDB&M

in EUREKA County, Nevada, on the 2nd day of April, 1994.

**SAID CLAIM IS A LODE CLAIM**, it being situated in the above mentioned County and State, and is approximately 1500 feet long and 600 feet wide, such that 1480 feet is claimed in a SOUTH direction and 20 feet in a NORTH direction from the point of discovery (monument of location), at which the Notice of Location was posted, together with 300 feet on each side of the monument of location and center line of the Claim. The general course of the lode or vein is from the NORTH to the SOUTH.

**THE NUMBER, LOCATION, AND MARKINGS** On each monument are as follows:

Location	Markings	Description
No. 1 Northeast corner	diagram, metal tag	2"x2"x4' wooden post
No. 2 Southeast corner	diagram, metal tag	2"x2"x4' wooden post
No. 3 Southwest corner	diagram, metal tag	2"x2"x4' wooden post
No. 4 Northwest corner	diagram, metal tag	2"x2"x4' wooden post

**A CLAIM MAP** as required by NRS 517.040 is included as part of the work of location.

DATED this 29th day of JUNE, 1994.

NORTH MINING INC.

BY: *[Signature]*  
Agent

BOOK 270 PAGE 412  
OFFICIAL RECORDS  
RECORDED AT THE REQUEST OF

*North Mining*  
94 JUL 1 P 4:17

EUREKA COUNTY, NEVADA  
M.N. REBAL EATL. RECORDED  
FILE NO. 153336  
FEE \$9.50

BOOK 270 PAGE 416



153337

CERTIFICATE OF LOCATION  
NEVADA-LODE MINING CLAIM

KNOW ALL MEN BY THESE PRESENTS, that North Mining Inc., incorporated in Nevada, whose address is 290 Gentry Way, Suite 7, Reno, Nevada 89502, has located and claimed the GR 9 Lode Mining Claim in the following quarter section(s):

NE	1/4	Section 9	Township 20N,	Range 53E	MDB&M
NW	1/4	Section 9	Township 20N,	Range 53E	MDB&M
	1/4	Section	Township	Range	MDB&M
	1/4	Section	Township	Range	MDB&M

in EUREKA County, Nevada, on the 2nd day of April, 1994

**SAID CLAIM IS A LODE CLAIM**, it being situated in the above mentioned County and State, and is approximately 1500 feet long and 600 feet wide, such that 1480 feet is claimed in a WEST direction and 20 feet in an EAST direction from the point of discovery (monument of location), at which the Notice of Location was posted, together with 300 feet on each side of the monument of location and center line of the Claim. The general course of the lode or vein is from the EAST to the WEST.

**THE NUMBER, LOCATION, AND MARKINGS** On each monument are as follows:

Location	Markings	Description
No. 1 Northeast corner	diagram, metal tag	2"x2"x4' wooden post
No. 2 Southeast corner	diagram, metal tag	2"x2"x4' wooden post
No. 3 Southwest corner	diagram, metal tag	2"x2"x4' wooden post
No. 4 Northwest corner	diagram, metal tag	2"x2"x4' wooden post


**A CLAIM MAP** as required by NRS 517.040 is included as part of the work of location.

DATED this 29th day of JUNE, 1994.

**NORTH MINING INC.**

BY: \_\_\_\_\_

Agent



BOOK 270 PAGE 417

BOOK 270 PAGE 417  
OFFICIAL RECORDS  
RECORDED AT THE REQUEST OF

*North Mining*  
94 JUL 1 PM:17

EUREKA COUNTY, NEVADA  
M.N. REBAL EATI, RECORDER  
FILE NO. 153337  
FEE \$ 9.50

153338

CERTIFICATE OF LOCATION  
NEVADA-LODE MINING CLAIM

KNOW ALL MEN BY THESE PRESENTS, that North Mining Inc., incorporated in Nevada, whose address is 290 Gentry Way, Suite 7, Reno, Nevada 89502, has located and claimed the GR 10 Lode Mining Claim in the following quarter section(s):

NE	1/4	Section 9,	Township 20N,	Range 53E	MDB&M
NW	1/4	Section 10,	Township 20N,	Range 53E	MDB&M
	1/4	Section	Township	Range	MDB&M
	1/4	Section	Township	Range	MDB&M

in EUREKA County, Nevada, on the 2nd day of April, 1994.

**SAID CLAIM IS A LODE CLAIM**, it being situated in the above mentioned County and State, and is approximately 1500 feet long and 600 feet wide, such that 1480 feet is claimed in an EAST direction and 20 feet in a WEST direction from the point of discovery (monument of location), at which the Notice of Location was posted, together with 300 feet on each side of the monument of location and center line of the Claim. The general course of the lode or vein is from the WEST to the EAST.

**THE NUMBER, LOCATION, AND MARKINGS** On each monument are as follows:

Location	Markings	Description
No. 1 Northeast corner	diagram, metal tag	2"x2"x4' wooden post
No. 2 Southeast corner	diagram, metal tag	2"x2"x4' wooden post
No. 3 Southwest corner	diagram, metal tag	2"x2"x4' wooden post
No. 4 Northwest corner	diagram, metal tag	2"x2"x4' wooden post

**A CLAIM MAP** as required by NRS 517.040 is included as part of the work of location.

DATED this 29th day of JUNE, 1994.

NORTH MINING INC.

BY:

Agent

BOOK 270 PAGE 418  
OFFICIAL RECORDS  
RECORDED AT THE REQUEST OF

*North Mining*  
94 Jul 1 P4:17

EUREKA COUNTY, NEVADA  
M.N. REBALEATI, RECORDER  
FILE NO. **153338**  
FEE \$ 950

BOOK 270 PAGE 418

153339

CERTIFICATE OF LOCATION  
NEVADA-LODE MINING CLAIM

KNOW ALL MEN BY THESE PRESENTS, that North Mining Inc., incorporated in Nevada, whose address is 290 Gentry Way, Suite 7, Reno, Nevada 89502, has located and claimed the GR 11 Lode Mining Claim in the following quarter section(s):

NE	1/4	Section 9	Township 20N,	Range 53E	MDB&M
NW	1/4	Section 9	Township 20N,	Range 53E	MDB&M
	1/4	Section	Township	Range	MDB&M
	1/4	Section	Township	Range	MDB&M

in EUREKA County, Nevada, on the 2nd day of April, 1994.

**SAID CLAIM IS A LODE CLAIM**, it being situated in the above mentioned County and State, and is approximately 1500 feet long and 600 feet wide, such that 1480 feet is claimed in a WEST direction and 20 feet in an EAST direction from the point of discovery (monument of location), at which the Notice of Location was posted, together with 300 feet on each side of the monument of location and center line of the Claim. The general course of the lode or vein is from the EAST to the WEST.

**THE NUMBER, LOCATION, AND MARKINGS** On each monument are as follows:

Location	Markings	Description
No. 1 Northeast corner	diagram, metal tag	2"x2"x4' wooden post
No. 2 Southeast corner	diagram, metal tag	2"x2"x4' wooden post
No. 3 Southwest corner	diagram, metal tag	2"x2"x4' wooden post
No. 4 Northwest corner	diagram, metal tag	2"x2"x4' wooden post

**A CLAIM MAP** as required by NRS 517.040 is included as part of the work of location.

DATED this 29th day of JUNE, 1994.

**NORTH MINING INC.**

BY: *[Signature]*

Agent

BOOK 270 PAGE 419  
OFFICIAL RECORDS  
RECORDED AT THE REQUEST OF

*North Mining*  
94 JUL -1 P 4:19

EUREKA COUNTY, NEVADA  
M.N. REBALLEATL. RECORDED  
FILE NO.

153339

BOOK 270 PAGE 419

153340

CERTIFICATE OF LOCATION  
NEVADA-LODE MINING CLAIM

KNOW ALL MEN BY THESE PRESENTS, that North Mining Inc., incorporated in Nevada, whose address is 290 Gentry Way, Suite 7, Reno, Nevada 89502, has located and claimed the GR 12 Lode Mining Claim in the following quarter section(s):

NE	1/4	Section 9,	Township 20N,	Range 53E	MDB&M
NW	1/4	Section 10,	Township 20N,	Range 53E	MDB&M
	1/4	Section	Township	Range	MDB&M
	1/4	Section	Township	Range	MDB&M

in EUREKA County, Nevada, on the 2nd day of April, 1994.

**SAID CLAIM IS A LODE CLAIM**, it being situated in the above mentioned County and State, and is approximately 1500 feet long and 600 feet wide, such that 1480 feet is claimed in an EAST direction and 20 feet in a WEST direction from the point of discovery (monument of location), at which the Notice of Location was posted, together with 300 feet on each side of the monument of location and center line of the Claim. The general course of the lode or vein is from the WEST to the EAST.

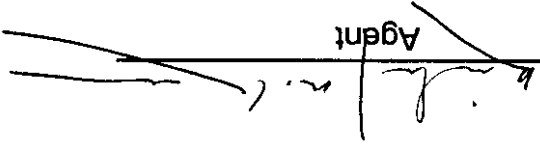
**THE NUMBER, LOCATION, AND MARKINGS** On each monument are as follows:

Location	Markings	Description
No. 1 Northeast corner	diagram, metal tag	2"x2"x4' wooden post
No. 2 Southeast corner	diagram, metal tag	2"x2"x4' wooden post
No. 3 Southwest corner	diagram, metal tag	2"x2"x4' wooden post
No. 4 Northwest corner	diagram, metal tag	2"x2"x4' wooden post

**A CLAIM MAP** as required by NRS 517.040 is included as part of the work of location.

DATED this 29th day of JUNE, 1994.

NORTH MINING INC.

BY:  Agent

BOOK 270 PAGE 420

BOOK 270 PAGE 420  
OFFICIAL RECORDS  
RECORDED AT THE REQUEST OF  
*North Mining*  
94 JUL -1 P 4:19  
EUREKA COUNTY, NEVADA  
M.N. REBAL/LEATI, RECORDED  
FILE NO. 153340  
FEE \$ 950

153341

CERTIFICATE OF LOCATION  
NEVADA-LODE MINING CLAIM

KNOW ALL MEN BY THESE PRESENTS, that North Mining Inc., incorporated in Nevada, whose address is 290 Gentry Way, Suite 7, Reno, Nevada 89502, has located and claimed the GR 13 Lode Mining Claim in the following quarter section(s):

NE	1/4	Section 9	Township 20N	Range 53E	MDB&M
NW	1/4	Section 9	Township 20N	Range 53E	MDB&M
	1/4	Section	Township	Range	MDB&M
	1/4	Section	Township	Range	MDB&M

in EUREKA County, Nevada, on the 2nd day of April, 1994.

**SAID CLAIM IS A LODE CLAIM**, it being situated in the above mentioned County and State, and is approximately 1500 feet long and 600 feet wide, such that 1480 feet is claimed in a WEST direction and 20 feet in an EAST direction from the point of discovery (monument of location), at which the Notice of Location was posted, together with 300 feet on each side of the monument of location and center line of the Claim. The general course of the lode or vein is from the EAST to the WEST.

**THE NUMBER, LOCATION, AND MARKINGS** On each monument are as follows:

Location	Markings	Description
No. 1 Northeast corner	diagram, metal tag	2"x2"x4' wooden post
No. 2 Southeast corner	diagram, metal tag	2"x2"x4' wooden post
No. 3 Southwest corner	diagram, metal tag	2"x2"x4' wooden post
No. 4 Northwest corner	diagram, metal tag	2"x2"x4' wooden post

**A CLAIM MAP** as required by NRS 517.040 is included as part of the work of location.

DATED this 29th day of JUNE, 1994.

NORTH MINING INC.

BY:

*[Signature]*  
Agent

BOOK 270 PAGE 421

BOOK 270 PAGE 421  
OFFICIAL RECORDS  
RECORDED AT THE REQUEST OF  
*North Mining*  
94 JUL -1 P 4:45  
EUREKA COUNTY, NEVADA  
M.N. REBAL EATL. RECORDED  
FILE NO. **153341**  
FEE \$950

153342

CERTIFICATE OF LOCATION  
NEVADA-LODE MINING CLAIM

KNOW ALL MEN BY THESE PRESENTS, that North Mining Inc., incorporated in Nevada, whose address is 290 Gentry Way, Suite 7, Reno, Nevada 89502, has located and claimed the GR 14 Lode Mining Claim in the following quarter section(s):

NE	1/4	Section 9,	Township 20N,	Range 53E	MDB&M
NW	1/4	Section 10,	Township 20N,	Range 53E	MDB&M
	1/4	Section	Township	Range	MDB&M
	1/4	Section	Township	Range	MDB&M

in EUREKA County, Nevada, on the 2nd day of April, 1994.

**SAID CLAIM IS A LODE CLAIM**, it being situated in the above mentioned County and State, and is approximately 1500 feet long and 600 feet wide, such that 1480 feet is claimed in an EAST direction and 20 feet in a WEST direction from the point of discovery (monument of location), at which the Notice of Location was posted, together with 300 feet on each side of the monument of location and center line of the Claim. The general course of the lode or vein is from the WEST to the EAST.

**THE NUMBER, LOCATION, AND MARKINGS** On each monument are as follows:

Location	Markings	Description
No. 1 Northeast corner	diagram, metal tag	2"x2"x4' wooden post
No. 2 Southeast corner	diagram, metal tag	2"x2"x4' wooden post
No. 3 Southwest corner	diagram, metal tag	2"x2"x4' wooden post
No. 4 Northwest corner	diagram, metal tag	2"x2"x4' wooden post

**A CLAIM MAP** as required by NRS 517.040 is included as part of the work of location.

DATED this 29th day of JUNE, 1994.

NORTH MINING INC.

BY: *[Signature]*

Agent

153342

EUREKA COUNTY, NEVADA  
M.N. REBALEATI, RECORDER  
FILE NO. FEE \$9.50

BOOK 270 PAGE 422  
OFFICIAL RECORDS  
RECORDED AT THE REQUEST OF  
*North Mining*  
94 JUL -1 P4:19

BOOK 270 PAGE 422

153343

CERTIFICATE OF LOCATION  
NEVADA-LODE MINING CLAIM

KNOW ALL MEN BY THESE PRESENTS, that North Mining Inc., incorporated in Nevada, whose address is 290 Gentry Way, Suite 7, Reno, Nevada 89502, has located and claimed the GR 15 Lode Mining Claim in the following quarter section(s):

NE	1/4	Section 9	Township 20N,	Range 53E,	MDB&M
NW	1/4	Section 9	Township 20N,	Range 53E,	MDB&M
	1/4	Section	Township	Range	MDB&M
	1/4	Section	Township	Range	MDB&M

in EUREKA County, Nevada, on the 2nd day of April, 1994.

**SAID CLAIM IS A LODE CLAIM**, it being situated in the above mentioned County and State, and is approximately 1500 feet long and 600 feet wide, such that 1480 feet is claimed in a WEST direction and 20 feet in an EAST direction from the point of discovery (monument of location), at which the Notice of Location was posted, together with 300 feet on each side of the monument of location and center line of the Claim. The general course of the lode or vein is from the EAST to the WEST.

**THE NUMBER, LOCATION, AND MARKINGS** On each monument are as follows:

Location	Markings	Description
No. 1 Northeast corner	diagram, metal tag	2"x2"x4' wooden post
No. 2 Southeast corner	diagram, metal tag	2"x2"x4' wooden post
No. 3 Southwest corner	diagram, metal tag	2"x2"x4' wooden post
No. 4 Northwest corner	diagram, metal tag	2"x2"x4' wooden post

**A CLAIM MAP** as required by NRS 517.040 is included as part of the work of location.

DATED this 29th day of JUNE, 1994.

NORTH MINING INC.

BY:

*[Signature]*  
Agent

BOOK 270 PAGE 423

EUREKA COUNTY, NEVADA  
M.N. REBAL EATL, RECORDER  
FILE NO. **153343**  
FEE \$950

BOOK 270 PAGE 423  
OFFICIAL RECORDS  
RECORDED AT THE REQUEST OF  
*March Mining*  
94 JUL -1 P4:19

153344

CERTIFICATE OF LOCATION  
NEVADA-LODE MINING CLAIM

KNOW ALL MEN BY THESE PRESENTS, that North Mining Inc., incorporated in Nevada, whose address is 290 Gentry Way, Suite 7, Reno, Nevada 89502, has located and claimed the GR 16 Lode Mining Claim in the following quarter section(s):

NE	1/4	Section 9,	Township 20N,	Range 53E	MDB&M
NW	1/4	Section 10,	Township 20N,	Range 53E	MDB&M
	1/4	Section	Township	Range	MDB&M
	1/4	Section	Township	Range	MDB&M

in EUREKA County, Nevada, on the 2nd day of April, 1994.

SAID CLAIM IS A LODE CLAIM, it being situated in the above mentioned County and State, and is approximately 1500 feet long and 600 feet wide, such that 1480 feet is claimed in an EAST direction and 20 feet in a WEST direction from the point of discovery (monument of location), at which the Notice of Location was posted, together with 300 feet on each side of the monument of location and center line of the Claim. The general course of the lode or vein is from the WEST to the EAST.


THE NUMBER, LOCATION, AND MARKINGS On each monument are as follows:

Location	Markings	Description
No. 1 Northeast corner	diagram, metal tag	2"x2"x4' wooden post
No. 2 Southeast corner	diagram, metal tag	2"x2"x4' wooden post
No. 3 Southwest corner	diagram, metal tag	2"x2"x4' wooden post
No. 4 Northwest corner	diagram, metal tag	2"x2"x4' wooden post

A CLAIM MAP as required by NRS 517.040 is included as part of the work of location.

DATED this 29th day of JUNE, 1994.

NORTH MINING INC.

BY:  Agent

BOOK 270 PAGE 424

EUREKA COUNTY, NEVADA  
M.N. REBALLEATI, RECORDER  
FILE NO. 153344  
FEE \$950

BOOK 270 PAGE 424  
OFFICIAL RECORDS  
RECORDED AT THE REQUEST OF  
*March Morning*  
94 JUL -1 P4:19



153345

CERTIFICATE OF LOCATION  
NEVADA-LODE MINING CLAIM

KNOW ALL MEN BY THESE PRESENTS, that North Mining Inc., incorporated in Nevada, whose address is 290 Gentry Way, Suite 7, Reno, Nevada 89502, has located and claimed the GR 17 Lode Mining Claim in the following quarter section(s):

SE	1/4	Section 32,	Township 21N,	Range 53E	MDB&M
	1/4	Section	Township	Range	MDB&M
	1/4	Section	Township	Range	MDB&M
	1/4	Section	Township	Range	MDB&M

in EUREKA County, Nevada, on the 2nd day of April, 1994.

SAID CLAIM IS A LODE CLAIM, it being situated in the above mentioned County and State, and is approximately 1500 feet long and 600 feet wide, such that 1480 feet is claimed in a WEST direction and 20 feet in an EAST direction from the point of discovery (monument of location), at which the Notice of Location was posted, together with 300 feet on each side of the monument of location and center line of the Claim. The general course of the lode or vein is from the EAST to the WEST.

THE NUMBER, LOCATION, AND MARKINGS On each monument are as follows:

Location	Markings	Description
No. 1 Northeast corner	diagram, metal tag	2"x2"x4' wooden post
No. 2 Southeast corner	diagram, metal tag	2"x2"x4' wooden post
No. 3 Southwest corner	diagram, metal tag	2"x2"x4' wooden post
No. 4 Northwest corner	diagram, metal tag	2"x2"x4' wooden post

A CLAIM MAP as required by NRS 517.040 is included as part of the work of location.

DATED this 29th day of JUNE, 1994.

NORTH MINING INC.

BY:

*[Signature]*  
Agent

BOOK 270 PAGE 425

EUREKA COUNTY, NEVADA  
M.N. REBAL EATL. RECORDS  
FILE NO. 153345  
FEE \$9.50

807A 270 PAGE 425  
OFFICIAL RECORDS  
RECORDED AT THE REQUEST OF  
*North Mining*  
94 JUL -1 P4:19

153346

CERTIFICATE OF LOCATION  
NEVADA-LODE MINING CLAIM

KNOW ALL MEN BY THESE PRESENTS, that North Mining Inc., incorporated in Nevada, whose address is 290 Gentry Way, Suite 7, Reno, Nevada 89502, has located and claimed the GR 18 Lode Mining Claim in the following quarter section(s):

SW	1/4	Section 33,	Township 21N,	Range 53E,	MDB&M
	1/4	Section	Township	Range	MDB&M
	1/4	Section	Township	Range	MDB&M
	1/4	Section	Township	Range	MDB&M

in EUREKA County, Nevada, on the 2nd day of April, 1994.

SAID CLAIM IS A LODE CLAIM, it being situated in the above mentioned County and State, and is approximately 1500 feet long and 600 feet wide, such that 1480 feet is claimed in an EAST direction and 20 feet in a WEST direction from the point of discovery (monument of location), at which the Notice of Location was posted, together with 300 feet on each side of the monument of location and center line of the Claim. The general course of the lode or vein is from the WEST to the EAST.

THE NUMBER, LOCATION, AND MARKINGS On each monument are as follows:

Location	Markings	Description
No. 1 Northeast corner	diagram, metal tag	2"x2"x4' wooden post
No. 2 Southeast corner	diagram, metal tag	2"x2"x4' wooden post
No. 3 Southwest corner	diagram, metal tag	2"x2"x4' wooden post
No. 4 Northwest corner	diagram, metal tag	2"x2"x4' wooden post

A CLAIM MAP as required by NRS 517.040 is included as part of the work of location.

DATED this 29th day of JUNE, 1994.

NORTH MINING INC.

BY: *[Signature]*  
Agent

EUREKA COUNTY, NEVADA  
M.N. REBALEATI, RECORDER  
FILE NO. 153346  
FEE \$ 950  
North Mining  
94 JUL -1 P 4 19

BOOK 270 PAGE 426

153347

CERTIFICATE OF LOCATION  
NEVADA-LODE MINING CLAIM

KNOW ALL MEN BY THESE PRESENTS, that North Mining Inc., incorporated in Nevada, whose address is 290 Gentry Way, Suite 7, Reno, Nevada 89502, has located and claimed the GR 19 Lode Mining Claim in the following quarter section(s):

SE	1/4	Section 32,	Township 21N,	Range 53E,	MDB&M
	1/4	Section	Township	Range	MDB&M
	1/4	Section	Township	Range	MDB&M
	1/4	Section	Township	Range	MDB&M

in EUREKA County, Nevada, on the 2nd day of April, 1994.

**SAID CLAIM IS A LODE CLAIM**, it being situated in the above mentioned County and State, and is approximately 1500 feet long and 600 feet wide, such that 1480 feet is claimed in a WEST direction and 20 feet in an EAST direction from the point of discovery (monument of location), at which the Notice of Location was posted, together with 300 feet on each side of the monument of location and center line of the Claim. The general course of the lode or vein is from the EAST to the WEST.

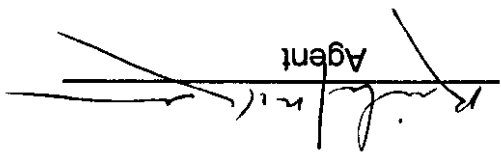
**THE NUMBER, LOCATION, AND MARKINGS** On each monument are as follows:

Location	Markings	Description
No. 1 Northeast corner	diagram, metal tag	2"x2"x4' wooden post
No. 2 Southeast corner	diagram, metal tag	2"x2"x4' wooden post
No. 3 Southwest corner	diagram, metal tag	2"x2"x4' wooden post
No. 4 Northwest corner	diagram, metal tag	2"x2"x4' wooden post

**A CLAIM MAP** as required by NRS 517.040 is included as part of the work of location.

DATED this 29th day of JUNE, 1994.

NORTH MINING INC.

BY:  Agent

BOOK 270 PAGE 427

270 PAGE 427  
OFFICIAL RECORDS  
RECORDED AT THE REQUEST OF  
North Mining  
94 JUL -1 P 4:19  
EUREKA COUNTY, NEVADA  
M.N. REBAL EATI. RECORDER  
FILE NO. 153347  
FEE \$ 950

153348

CERTIFICATE OF LOCATION  
NEVADA-LODE MINING CLAIM

KNOW ALL MEN BY THESE PRESENTS, that North Mining Inc., incorporated in Nevada, whose address is 290 Gentry Way, Suite 7, Reno, Nevada 89502, has located and claimed the GR 20 Lode Mining Claim in the following quarter section(s):

SW	1/4	Section 33,	Township 21N,	Range 53E,	MDB&M
	1/4	Section	Township	Range	MDB&M
	1/4	Section	Township	Range	MDB&M
	1/4	Section	Township	Range	MDB&M

in EUREKA County, Nevada, on the 2nd day of April, 1994.

**SAID CLAIM IS A LODE CLAIM**, it being situated in the above mentioned County and State, and is approximately 1500 feet long and 600 feet wide, such that 1480 feet is claimed in an EAST direction and 20 feet in a WEST direction from the point of discovery (monument of location), at which the Notice of Location was posted, together with 300 feet on each side of the monument of location and center line of the Claim. The general course of the lode or vein is from the WEST to the EAST.

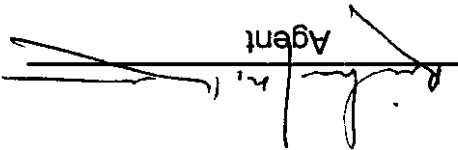
**THE NUMBER, LOCATION, AND MARKINGS** On each monument are as follows:

Location	Markings	Description
No. 1 Northeast corner	diagram, metal tag	2"x2"x4' wooden post
No. 2 Southeast corner	diagram, metal tag	2"x2"x4' wooden post
No. 3 Southwest corner	diagram, metal tag	2"x2"x4' wooden post
No. 4 Northwest corner	diagram, metal tag	2"x2"x4' wooden post

**A CLAIM MAP** as required by NRS 517.040 is included as part of the work of location.

DATED this 29th day of JUNE, 1994.

**NORTH MINING INC.**

BY:  Agent

BOOK 270 PAGE 428

EUREKA COUNTY, NEVADA  
M.N. REBALEATI, RECORDER  
FILE NO. 950  
153348

BOOK 270 PAGE 428  
ORIGINAL RECORDS  
RECORDED AT THE REQUEST OF  
*North Mining*  
94 JUL -1 P.4:19

153349

CERTIFICATE OF LOCATION  
NEVADA-LODE MINING CLAIM

KNOW ALL MEN BY THESE PRESENTS, that North Mining Inc., incorporated in Nevada, whose address is 290 Gentry Way, Suite 7, Reno, Nevada 89502, has located and claimed the GR 21 Lode Mining Claim in the following quarter section(s):

SE	1/4	Section 32,	Township 21N,	Range 53E	MDB&M
	1/4	Section	Township	Range	MDB&M
	1/4	Section	Township	Range	MDB&M
	1/4	Section	Township	Range	MDB&M

in EUREKA County, Nevada, on the 2nd day of April, 1994.

**SAID CLAIM IS A LODE CLAIM**, it being situated in the above mentioned County and State, and is approximately 1500 feet long and 600 feet wide, such that 1480 feet is claimed in a WEST direction and 20 feet in an EAST direction from the point of discovery (monument of location), at which the Notice of Location was posted, together with 300 feet on each side of the monument of location and center line of the Claim. The general course of the lode or vein is from the EAST to the WEST.

**THE NUMBER, LOCATION, AND MARKINGS** On each monument are as follows:

Location	Markings	Description
No. 1 Northeast corner	diagram, metal tag	2"x2"x4' wooden post
No. 2 Southeast corner	diagram, metal tag	2"x2"x4' wooden post
No. 3 Southwest corner	diagram, metal tag	2"x2"x4' wooden post
No. 4 Northwest corner	diagram, metal tag	2"x2"x4' wooden post

**A CLAIM MAP** as required by NRS 517.040 is included as part of the work of location.

DATED this 29th day of JUNE, 1994.

NORTH MINING INC.

BY: *[Signature]*  
Agent

BOOK 270 PAGE 429  
OFFICIAL RECORDS  
RECORDED AT THE REQUEST OF  
*Yosetta Mining*  
94 JUL -1 P4:19

EUREKA COUNTY, NEVADA  
M.N. REBALEATI, RECORDER  
FILE NO. FEE \$950

153349

BOOK 270 PAGE 429

**CERTIFICATE OF LOCATION  
NEVADA-LODE MINING CLAIM**

**153350**

**KNOW ALL MEN BY THESE PRESENTS**, that North Mining Inc., incorporated in Nevada, whose address is 290 Gentry Way, Suite 7, Reno, Nevada 89502, has located and claimed the GR 22 Lode Mining Claim in the following quarter section(s):

SW	1/4	Section 33,	Township 21N,	Range 53E,	MDB&M
	1/4	Section	Township	Range	MDB&M
	1/4	Section	Township	Range	MDB&M
	1/4	Section	Township	Range	MDB&M

in EUREKA County, Nevada, on the 2nd day of April, 1994.

**SAID CLAIM IS A LODE CLAIM**, it being situated in the above mentioned County and State, and is approximately 1500 feet long and 600 feet wide, such that 1480 feet is claimed in an EAST direction and 20 feet in a WEST direction from the point of discovery (monument of location), at which the Notice of Location was posted, together with 300 feet on each side of the monument of location and center line of the Claim. The general course of the lode or vein is from the WEST to the EAST.

**THE NUMBER, LOCATION, AND MARKINGS** On each monument are as follows:

<u>Location</u>	<u>Markings</u>	<u>Description</u>
No. 1 Northeast corner	diagram, metal tag	2"x2"x4' wooden post
No. 2 Southeast corner	diagram, metal tag	2"x2"x4' wooden post
No. 3 Southwest corner	diagram, metal tag	2"x2"x4' wooden post
No. 4 Northwest corner	diagram, metal tag	2"x2"x4' wooden post

**A CLAIM MAP** as required by NRS 517.040 is included as part of the work of location.

DATED this 29th day of JUNE, 1994.

**NORTH MINING INC.**

BY: \_\_\_\_\_

Agent

**CERTIFICATE OF LOCATION  
NEVADA-LODE MINING CLAIM**

**153350**

EUREKA COUNTY, NEVADA  
M.N. REBAL EATL. RECORDER  
FILE NO

BOOK 270 PAGE 430  
OFFICIAL RECORDS  
RECORDED AT THE REQUEST OF  
*North Mining*  
94 JUL -1 P 4:20

BOOK 270 PAGE 430

153351

CERTIFICATE OF LOCATION  
NEVADA-LODE MINING CLAIM

KNOW ALL MEN BY THESE PRESENTS, that North Mining Inc., incorporated in Nevada, whose address is 290 Gentry Way, Suite 7, Reno, Nevada 89502, has located and claimed the GR 23 Lode Mining Claim in the following quarter section(s):

SE	1/4	Section 32,	Township 21N,	Range 53E	MDB&M
	1/4	Section	Township	Range	MDB&M
	1/4	Section	Township	Range	MDB&M
	1/4	Section	Township	Range	MDB&M

in EUREKA County, Nevada, on the 2nd day of April, 1994.

**SAID CLAIM IS A LODE CLAIM**, it being situated in the above mentioned County and State, and is approximately 1500 feet long and 600 feet wide, such that 1480 feet is claimed in a WEST direction and 20 feet in an EAST direction from the point of discovery (monument of location), at which the Notice of Location was posted, together with 300 feet on each side of the monument of location and center line of the Claim. The general course of the lode or vein is from the EAST to the WEST.

**THE NUMBER, LOCATION, AND MARKINGS** On each monument are as follows:

Location	Markings	Description
No. 1 Northeast corner	diagram, metal tag	2"x2"x4' wooden post
No. 2 Southeast corner	diagram, metal tag	2"x2"x4' wooden post
No. 3 Southwest corner	diagram, metal tag	2"x2"x4' wooden post
No. 4 Northwest corner	diagram, metal tag	2"x2"x4' wooden post

**A CLAIM MAP** as required by NRS 517.040 is included as part of the work of location.

DATED this 29th day of JUNE, 1994.

NORTH MINING INC.

BY:

*[Signature]*  
Agent

CERTIFICATE OF LOCATION  
NEVADA-LODE MINING CLAIM

EUREKA COUNTY, NEVADA  
M. N. REBALEATI, RECORDER  
FILE NO. **153351**  
FEES \$ **950**

BOOK 270 PAGE 431  
OFFICIAL RECORDS  
RECORDED AT THE REQUEST OF  
*North Mining*  
94 JUL -1 P 4:20

BOOK 270 PAGE 431

153352

CERTIFICATE OF LOCATION  
NEVADA-LODE MINING CLAIM

KNOW ALL MEN BY THESE PRESENTS, that North Mining Inc., incorporated in Nevada, whose address is 290 Gentry Way, Suite 7, Reno, Nevada 89502, has located and claimed the GR 24 Lode Mining Claim in the following quarter section(s):

SW	1/4	Section 33,	Township 21N,	Range 53E,	MDB&M
	1/4	Section	Township	Range	MDB&M
	1/4	Section	Township	Range	MDB&M
	1/4	Section	Township	Range	MDB&M

in EUREKA County, Nevada, on the 2nd day of April, 1994.

**SAID CLAIM IS A LODE CLAIM**, it being situated in the above mentioned County and State, and is approximately 1500 feet long and 600 feet wide, such that 1480 feet is claimed in an EAST direction and 20 feet in a WEST direction from the point of discovery (monument of location), at which the Notice of Location was posted, together with 300 feet on each side of the monument of location and center line of the Claim. The general course of the lode or vein is from the WEST to the EAST.

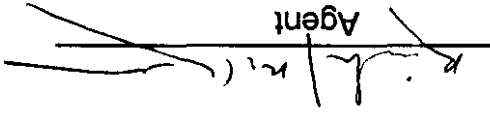
**THE NUMBER, LOCATION, AND MARKINGS** On each monument are as follows:

Location	Markings	Description
No. 1 Northeast corner	diagram, metal tag	2"x2"x4' wooden post
No. 2 Southeast corner	diagram, metal tag	2"x2"x4' wooden post
No. 3 Southwest corner	diagram, metal tag	2"x2"x4' wooden post
No. 4 Northwest corner	diagram, metal tag	2"x2"x4' wooden post

**A CLAIM MAP** as required by NRS 517.040 is included as part of the work of location.

DATED this 29th day of JUNE, 1994.

NORTH MINING INC.

BY:  Agent

BOOK 270 PAGE 432

153352

EUREKA COUNTY, NEVADA  
M. N. REBALEATI, RECORDER  
FILE NO. 950

BOOK 270 PAGE 432  
OFFICIAL RECORDS  
RECORDED AT THE REQUEST OF  
North Mining  
94 JUL -1 P.4:20



153353

CERTIFICATE OF LOCATION  
NEVADA-LODE MINING CLAIM

KNOW ALL MEN BY THESE PRESENTS, that North Mining Inc., incorporated in Nevada, whose address is 290 Gentry Way, Suite 7, Reno, Nevada 89502, has located and claimed the GR 25 Lode Mining Claim in the following quarter section(s):

SE	1/4,	Section 32,	Township 21N,	Range 53E	MDB&M
NE	1/4,	Section 32,	Township 21N,	Range 53E	MDB&M
	1/4,	Section	Township	Range	MDB&M
	1/4,	Section	Township	Range	MDB&M

in EUREKA County, Nevada, on the 2nd day of April, 1994

**SAID CLAIM IS A LODE CLAIM**, it being situated in the above mentioned County and State, and is approximately 1500 feet long and 600 feet wide, such that 1480 feet is claimed in a WEST direction and 20 feet in an EAST direction from the point of discovery (monument of location), at which the Notice of Location was posted, together with 300 feet on each side of the monument of location and center line of the Claim. The general course of the lode or vein is from the EAST to the WEST.

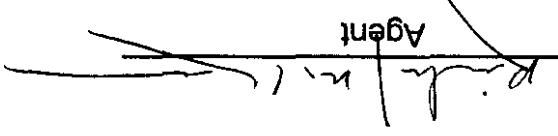
**THE NUMBER, LOCATION, AND MARKINGS** On each monument are as follows:

Location	Markings	Description
No. 1 Northeast corner	diagram, metal tag	2"x2"x4" wooden post
No. 2 Southeast corner	diagram, metal tag	2"x2"x4" wooden post
No. 3 Southwest corner	diagram, metal tag	2"x2"x4" wooden post
No. 4 Northwest corner	diagram, metal tag	2"x2"x4" wooden post

**A CLAIM MAP** as required by NRS 517.040 is included as part of the work of location.

DATED this 29th day of JUNE, 1994.

**NORTH MINING INC.**

BY:  Agent

153353

EUREKA COUNTY, NEVADA  
M.N. REBATEATI, RECORDER  
FILE NO. *950*

94 JUL -1 P 4:20

*North Mining*

BOOK 270 PAGE 433  
OFFICIAL RECORDS  
RECORDED AT THE REQUEST OF

BOOK 270 PAGE 433

153354

CERTIFICATE OF LOCATION  
NEVADA-LODE MINING CLAIM

KNOW ALL MEN BY THESE PRESENTS, that North Mining Inc., incorporated in Nevada, whose address is 290 Gentry Way, Suite 7, Reno, Nevada 89502, has located and claimed the GR 26 Lode Mining Claim in the following quarter section(s):

SW	1/4	Section 33,	Township 21N,	Range 53E	MDB&M
NW	1/4	Section 33,	Township 21N,	Range 53E	MDB&M
	1/4	Section	Township	Range	MDB&M
	1/4	Section	Township	Range	MDB&M

in EUREKA County, Nevada, on the 2nd day of April, 1994.

**SAID CLAIM IS A LODE CLAIM**, it being situated in the above mentioned County and State, and is approximately 1500 feet long and 600 feet wide, such that 1480 feet is claimed in an EAST direction and 20 feet in a WEST direction from the point of discovery (monument of location), at which the Notice of Location was posted, together with 300 feet on each side of the monument of location and center line of the Claim. The general course of the lode or vein is from the WEST to the EAST.

**THE NUMBER, LOCATION, AND MARKINGS** On each monument are as follows:

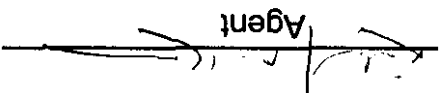
Location	Markings	Description
No. 1 Northeast corner	diagram, metal tag	2"x2"x4" wooden post
No. 2 Southeast corner	diagram, metal tag	2"x2"x4" wooden post
No. 3 Southwest corner	diagram, metal tag	2"x2"x4" wooden post
No. 4 Northwest corner	diagram, metal tag	2"x2"x4" wooden post

A CLAIM MAP as required by NRS 517.040 is included as part of the work of location.

DATED this 29th day of JUNE, 1994.

NORTH MINING INC.

BY:

  
Agent

BOOK 270 PAGE 434

EUREKA COUNTY, NEVADA  
M.N. REBALANCE, RECORDED  
FILE NO. 153354  
FEE \$ 950

94 JUL -1 P 4 28  
North Mining

BOOK 270 PAGE 434  
OFFICIAL RECORDS  
RECORDED AT THE REQUEST OF

153355

CERTIFICATE OF LOCATION  
NEVADA-LODE MINING CLAIM

KNOW ALL MEN BY THESE PRESENTS, that North Mining Inc., incorporated in Nevada, whose address is 290 Gentry Way, Suite 7, Reno, Nevada 89502, has located and claimed the GR 27 Lode Mining Claim in the following quarter section(s):

NE	1/4	Section 32	Township 21N,	Range 53E,	MDB&M
	1/4	Section	Township	Range	MDB&M
	1/4	Section	Township	Range	MDB&M
	1/4	Section	Township	Range	MDB&M

in EUREKA County, Nevada, on the 2nd day of April, 1994.

SAID CLAIM IS A LODE CLAIM, it being situated in the above mentioned County and State, and is approximately 1500 feet long and 600 feet wide, such that 1480 feet is claimed in a WEST direction and 20 feet in an EAST direction from the point of discovery (monument of location), at which the Notice of Location was posted, together with 300 feet on each side of the monument of location and center line of the Claim. The general course of the lode or vein is from the EAST to the WEST.


THE NUMBER, LOCATION, AND MARKINGS On each monument are as follows:

Location	Markings	Description
No. 1 Northeast corner	diagram, metal tag	2"x2"x4' wooden post
No. 2 Southeast corner	diagram, metal tag	2"x2"x4' wooden post
No. 3 Southwest corner	diagram, metal tag	2"x2"x4' wooden post
No. 4 Northwest corner	diagram, metal tag	2"x2"x4' wooden post

A CLAIM MAP as required by NRS 517.040 is included as part of the work of location.

DATED this 29th day of JUNE, 1994.

NORTH MINING INC.

BY:  Agent

BOOK 270 PAGE 435

BOOK 270 PAGE 435  
OFFICIAL RECORDS  
RECORDED AT THE REQUEST OF  
*Yards Mining*  
.94 JUL -1 P 4:20  
EUREKA COUNTY, NEVADA  
M.N. REBALEATH, RECORDER  
FEE \$9.50  
FILE NO. 153355

153356

CERTIFICATE OF LOCATION  
NEVADA-LODE MINING CLAIM

KNOW ALL MEN BY THESE PRESENTS, that North Mining Inc., incorporated in Nevada, whose address is 290 Gentry Way, Suite 7, Reno, Nevada 89502, has located and claimed the GR 28 Lode Mining Claim in the following quarter section(s):

NW	1/4	Section 33,	Township 21 N,	Range 53E,	MDB&M
	1/4	Section	Township	Range	MDB&M
	1/4	Section	Township	Range	MDB&M
	1/4	Section	Township	Range	MDB&M

in EUREKA County, Nevada, on the 2nd day of April, 1994.

SAID CLAIM IS A LODE CLAIM, it being situated in the above mentioned County and State, and is approximately 1500 feet long and 600 feet wide, such that 1480 feet is claimed in an EAST direction and 20 feet in a WEST direction from the point of discovery (monument of location), at which the Notice of Location was posted, together with 300 feet on each side of the monument of location and center line of the Claim. The general course of the lode or vein is from the WEST to the EAST.

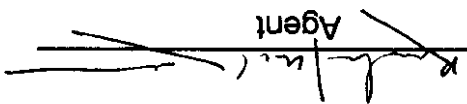
THE NUMBER, LOCATION, AND MARKINGS On each monument are as follows:

Location	Markings	Description
No. 1 Northeast corner	diagram, metal tag	2"x2"x4' wooden post
No. 2 Southeast corner	diagram, metal tag	2"x2"x4' wooden post
No. 3 Southwest corner	diagram, metal tag	2"x2"x4' wooden post
No. 4 Northwest corner	diagram, metal tag	2"x2"x4' wooden post

A CLAIM MAP as required by NRS 517.040 is included as part of the work of location.

DATED this 29th day of JUNE, 1994.

NORTH MINING INC.

BY:  Agent

BOOK 270 PAGE 436

EUREKA COUNTY, NEVADA  
M.N. REBALEATI, RECORDER  
FILE NO. 153356  
FEE \$9.50

BOOK 270 PAGE 436  
OFFICIAL RECORDS  
RECORDED AT THE REQUEST OF  
*North Mining*  
94 JUL -1 P4:20

153357

CERTIFICATE OF LOCATION  
NEVADA-LODE MINING CLAIM

KNOW ALL MEN BY THESE PRESENTS, that North Mining Inc., incorporated in Nevada, whose address is 290 Gentry Way, Suite 7, Reno, Nevada 89502, has located and claimed the GR 29 Lode Mining Claim in the following quarter section(s):

NE	1/4	Section 32,	Township 21N,	Range 53E,	MDB&M
	1/4	Section	Township	Range	MDB&M
	1/4	Section	Township	Range	MDB&M
	1/4	Section	Township	Range	MDB&M

in EUREKA County, Nevada, on the 2nd day of April, 1994.

SAID CLAIM IS A LODE CLAIM, it being situated in the above mentioned County and State, and is approximately 1500 feet long and 600 feet wide, such that 1480 feet is claimed in a WEST direction and 20 feet in an EAST direction from the point of discovery (monument of location), at which the Notice of Location was posted, together with 300 feet on each side of the monument of location and center line of the Claim. The general course of the lode or vein is from the EAST to the WEST.

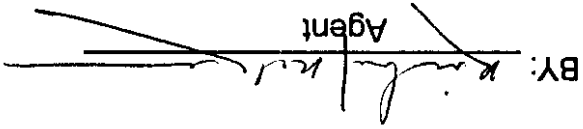
THE NUMBER, LOCATION, AND MARKINGS On each monument are as follows:

Location	Markings	Description
No. 1 Northeast corner	diagram, metal tag	2"x2"x4' wooden post
No. 2 Southeast corner	diagram, metal tag	2"x2"x4' wooden post
No. 3 Southwest corner	diagram, metal tag	2"x2"x4' wooden post
No. 4 Northwest corner	diagram, metal tag	2"x2"x4' wooden post

A CLAIM MAP as required by NRS 517.040 is included as part of the work of location.

DATED this 29th day of JUNE, 1994.

NORTH MINING INC.

BY:  Agent

BOOK 270 PAGE 437

EUREKA COUNTY, NEVADA  
M.N. REBALEATI, RECORDER  
FILE NO. 153357 FEE \$ 950

94 JUL -1 P 4:20

North Mining

BOOK 270 PAGE 437  
OFFICIAL RECORDS  
RECORDED AT THE REQUEST OF

153358

CERTIFICATE OF LOCATION  
NEVADA-LODE MINING CLAIM

KNOW ALL MEN BY THESE PRESENTS, that North Mining Inc., incorporated in Nevada, whose address is 290 Gentry Way, Suite 7, Reno, Nevada 89502, has located and claimed the GR 30 Lode Mining Claim in the following quarter section(s):

NW 1/4	Section 33,	Township 21N,	Range 53E,	MDB&M
1/4	Section	Township	Range	MDB&M
1/4	Section	Township	Range	MDB&M
1/4	Section	Township	Range	MDB&M

in EUREKA County, Nevada, on the 2nd day of April, 1994.

**SAID CLAIM IS A LODE CLAIM**, it being situated in the above mentioned County and State, and is approximately 1500 feet long and 600 feet wide, such that 1480 feet is claimed in an EAST direction and 20 feet in a WEST direction from the point of discovery (monument of location), at which the Notice of Location was posted, together with 300 feet on each side of the monument of location and center line of the Claim. The general course of the lode or vein is from the WEST to the EAST.

**THE NUMBER, LOCATION, AND MARKINGS** On each monument are as follows:

Location	Markings	Description
No. 1 Northeast corner	diagram, metal tag	2"x2"x4" wooden post
No. 2 Southeast corner	diagram, metal tag	2"x2"x4" wooden post
No. 3 Southwest corner	diagram, metal tag	2"x2"x4" wooden post
No. 4 Northwest corner	diagram, metal tag	2"x2"x4" wooden post

**A CLAIM MAP** as required by NRS 517.040 is included as part of the work of location.

DATED this 29th day of JUNE, 1994.

**NORTH MINING INC.**

BY: Agent

BOOK 270 PAGE 438

EUREKA COUNTY, NEVADA  
M.N. REBALANCE, RECORDER  
FILE NO. **153358**  
FEE \$ **9.50**

*Yacht Mining*  
94 JUL -1 P 4:20

BOOK 270 PAGE 438  
OFFICIAL RECORDS  
RECORDED AT THE REQUEST OF

153359

CERTIFICATE OF LOCATION  
NEVADA-LODE MINING CLAIM

KNOW ALL MEN BY THESE PRESENTS, that North Mining Inc., incorporated in Nevada, whose address is 290 Gentry Way, Suite 7, Reno, Nevada 89502, has located and claimed the GR 31 Lode Mining Claim in the following quarter section(s):

NE	1/4	Section 32,	Township 21N,	Range 53E	MDB&M
	1/4	Section	Township	Range	MDB&M
	1/4	Section	Township	Range	MDB&M
	1/4	Section	Township	Range	MDB&M

in EUREKA County, Nevada, on the 2nd day of April, 1994.

**SAID CLAIM IS A LODE CLAIM**, it being situated in the above mentioned County and State, and is approximately 1500 feet long and 600 feet wide, such that 1480 feet is claimed in a WEST direction and 20 feet in an EAST direction from the point of discovery (monument of location), at which the Notice of Location was posted, together with 300 feet on each side of the monument of location and center line of the Claim. The general course of the lode or vein is from the EAST to the WEST.

**THE NUMBER, LOCATION, AND MARKINGS** On each monument are as follows:

Location	Markings	Description
No. 1 Northeast corner	diagram, metal tag	2"x2"x4' wooden post
No. 2 Southeast corner	diagram, metal tag	2"x2"x4' wooden post
No. 3 Southwest corner	diagram, metal tag	2"x2"x4' wooden post
No. 4 Northwest corner	diagram, metal tag	2"x2"x4' wooden post

A CLAIM MAP as required by NRS 517.040 is included as part of the work of location.

DATED this 29th day of JUNE, 1994.

NORTH MINING INC.

BY: *[Signature]*

Agent

BOOK 276 PAGE 439  
OFFICIAL RECORDS  
RECORDED AT THE REQUEST OF  
*North Mining*  
94 JUL -1 P 4:20

EUREKA COUNTY, NEVADA  
MIN. REBALLEATL. RECORDED  
FILE NO. FEE \$9.50

153359

BOOK 270 PAGE 439

153360

CERTIFICATE OF LOCATION  
NEVADA-LODE MINING CLAIM

KNOW ALL MEN BY THESE PRESENTS, that North Mining Inc., incorporated in Nevada, whose address is 290 Gentry Way, Suite 7, Reno, Nevada 89502, has located and claimed the GR 32 Lode Mining Claim in the following quarter section(s):

NW	1/4	Section 33,	Township 21N,	Range 53E,	MDB&M
	1/4	Section	Township	Range	MDB&M
	1/4	Section	Township	Range	MDB&M
	1/4	Section	Township	Range	MDB&M

in EUREKA County, Nevada, on the 2nd day of April, 1994.

SAID CLAIM IS A LODE CLAIM, it being situated in the above mentioned County and State, and is approximately 1500 feet long and 600 feet wide, such that 1480 feet is claimed in an EAST direction and 20 feet in a WEST direction from the point of discovery (monument of location), at which the Notice of Location was posted, together with 300 feet on each side of the monument of location and center line of the Claim. The general course of the lode or vein is from the WEST to the EAST.

THE NUMBER, LOCATION, AND MARKINGS On each monument are as follows:

Location	Markings	Description
No. 1 Northeast corner	diagram, metal tag	2"x2"x4' wooden post
No. 2 Southeast corner	diagram, metal tag	2"x2"x4' wooden post
No. 3 Southwest corner	diagram, metal tag	2"x2"x4' wooden post
No. 4 Northwest corner	diagram, metal tag	2"x2"x4' wooden post

A CLAIM MAP as required by NRS 517.040 is included as part of the work of location.

DATED this 29th day of JUNE, 1994.

NORTH MINING INC.

BY:

Agent

BOOK 270 PAGE 440

153360

EUREKA COUNTY, NEVADA,  
M.N. REBAL EATL. RECORDER,  
FILE NO. FEE \$9.50

94 JUL -1 P 4:20

*North Mining*

BOOK 270 PAGE 440  
OFFICIAL RECORDS  
RECORDED AT THE REQUEST OF



153361

CERTIFICATE OF LOCATION  
NEVADA-LODE MINING CLAIM

KNOW ALL MEN BY THESE PRESENTS, that North Mining Inc., incorporated in Nevada, whose address is 290 Gentry Way, Suite 7, Reno, Nevada 89502, has located and claimed the GR 33 Lode Mining Claim in the following quarter section(s):

NE	1/4	Section 32,	Township 21N,	Range 53E,	MDB&M
	1/4	Section		Range	MDB&M
	1/4	Section		Range	MDB&M
	1/4	Section		Range	MDB&M

in EUREKA County, Nevada, on the 2nd day of April, 1994.

**SAID CLAIM IS A LODE CLAIM**, it being situated in the above mentioned County and State, and is approximately 1500 feet long and 600 feet wide, such that 1480 feet is claimed in a WEST direction and 20 feet in an EAST direction from the point of discovery (monument of location), at which the Notice of Location was posted, together with 300 feet on each side of the monument of location and center line of the Claim. The general course of the lode or vein is from the EAST to the WEST.

**THE NUMBER, LOCATION, AND MARKINGS** On each monument are as follows:

<u>Location</u>	<u>Markings</u>	<u>Description</u>
No. 1 Northeast corner	diagram, metal tag	2"x2"x4' wooden post
No. 2 Southeast corner	diagram, metal tag	2"x2"x4' wooden post
No. 3 Southwest corner	diagram, metal tag	2"x2"x4' wooden post
No. 4 Northwest corner	diagram, metal tag	2"x2"x4' wooden post

**A CLAIM MAP** as required by NRS 517.040 is included as part of the work of location.

DATED this 29th day of JUNE, 1994.

NORTH MINING INC.

BY:

Agent

BOOK 270 PAGE 441

BOOK 270 PAGE 441  
OFFICIAL RECORDS  
RECORDED AT THE REQUEST OF  
*North Mining*  
94 JUL -1 P 4:20

EUREKA COUNTY, NEVADA  
M.N. REBALANCE RECORDED  
FILE NO. *950*  
153361

153362

CERTIFICATE OF LOCATION  
NEVADA-LODE MINING CLAIM

KNOW ALL MEN BY THESE PRESENTS, that North Mining Inc., incorporated in Nevada, whose address is 290 Gentry Way, Suite 7, Reno, Nevada 89502, has located and claimed the GR 34 Lode Mining Claim in the following quarter section(s):

NW 1/4	Section 33,	Township 21N,	Range 53E,	MDB&M
1/4	Section 33,	Township 21N,	Range 53E,	MDB&M
1/4	Section 33,	Township 21N,	Range 53E,	MDB&M
1/4	Section 33,	Township 21N,	Range 53E,	MDB&M

in EUREKA County, Nevada, on the 2nd day of April, 1994.

SAID CLAIM IS A LODE CLAIM, it being situated in the above mentioned County and State, and is approximately 1500 feet long and 600 feet wide, such that 1480 feet is claimed in an EAST direction and 20 feet in a WEST direction from the point of discovery (monument of location), at which the Notice of Location was posted, together with 300 feet on each side of the monument of location and center line of the Claim. The general course of the lode or vein is from the WEST to the EAST.

THE NUMBER, LOCATION, AND MARKINGS On each monument are as follows:

Location	Markings	Description
No. 1 Northeast corner	diagram, metal tag	2"x2"x4' wooden post
No. 2 Southeast corner	diagram, metal tag	2"x2"x4' wooden post
No. 3 Southwest corner	diagram, metal tag	2"x2"x4' wooden post
No. 4 Northwest corner	diagram, metal tag	2"x2"x4' wooden post

A CLAIM MAP as required by NRS 517.040 is included as part of the work of location.

DATED this 29th day of JUNE, 1994.

NORTH MINING INC.

BY:

*[Signature]*  
Agent

BOOK 270 PAGE 442

BOOK 270 PAGE 442  
 RECORDED AT THE REQUEST OF  
*North Mining*  
 94 JUL -1 P 4:20  
 EUREKA COUNTY, NEVADA  
 M.N. REBAL EATL. RECORDER  
 FILE NO. 153362  
 FEE \$ 950

153363

CERTIFICATE OF LOCATION  
NEVADA-LODE MINING CLAIM

KNOW ALL MEN BY THESE PRESENTS, that North Mining Inc., incorporated in Nevada, whose address is 290 Gentry Way, Suite 7, Reno, Nevada 89502, has located and claimed the GR 35 Lode Mining Claim in the following quarter section(s):

NE	1/4	Section 32,	Township 21N,	Range 53E,	MDB&M
SE	1/4	Section 29,	Township 21N,	Range 53E,	MDB&M
	1/4	Section	Township	Range	MDB&M
	1/4	Section	Township	Range	MDB&M

in EUREKA County, Nevada, on the 2nd day of April, 1994.

**SAID CLAIM IS A LODE CLAIM**, it being situated in the above mentioned County and State, and is approximately 1500 feet long and 600 feet wide, such that 1480 feet is claimed in a WEST direction and 20 feet in an EAST direction from the point of discovery (monument of location), at which the Notice of Location was posted, together with 300 feet on each side of the monument of location and center line of the Claim. The general course of the lode or vein is from the EAST to the WEST.

**THE NUMBER, LOCATION, AND MARKINGS** On each monument are as follows:

Location	Markings	Description
No. 1 Northeast corner	diagram, metal tag	2"x2"x4' wooden post
No. 2 Southeast corner	diagram, metal tag	2"x2"x4' wooden post
No. 3 Southwest corner	diagram, metal tag	2"x2"x4' wooden post
No. 4 Northwest corner	diagram, metal tag	2"x2"x4' wooden post

**A CLAIM MAP** as required by NRS 517.040 is included as part of the work of location.

DATED this 29th day of JUNE, 1994.

NORTH MINING INC.

BY:

Agent

BOOK 270 PAGE 443

BOOK 270 PAGE 443  
OFFICIAL RECORDS  
RECORDED AT THE REQUEST OF

North Mining  
94 JUL -1 P 4:20

EUREKA COUNTY, NEVADA  
M.N. REBALEATI, RECORDER  
FILE NO. 153363  
FEE \$ 950

153364

CERTIFICATE OF LOCATION  
NEVADA-LODE MINING CLAIM

KNOW ALL MEN BY THESE PRESENTS, that North Mining Inc., incorporated in Nevada, whose address is 290 Gentry Way, Suite 7, Reno, Nevada 89502, has located and claimed the GR 36 Lode Mining Claim in the following quarter section(s):

NW	1/4	Section 33	Township 21N,	Range 53E	MDB&M
SW	1/4	Section 28	Township 21N,	Range 53E	MDB&M
	1/4	Section	Township	Range	MDB&M
	1/4	Section	Township	Range	MDB&M

in EUREKA County, Nevada, on the 2nd day of April, 1994.

SAID CLAIM IS A LODE CLAIM, it being situated in the above mentioned County and State, and is approximately 1500 feet long and 600 feet wide, such that 1480 feet is claimed in an EAST direction and 20 feet in a WEST direction from the point of discovery (monument of location), at which the Notice of Location was posted, together with 300 feet on each side of the monument of location and center line of the Claim. The general course of the lode or vein is from the WEST to the EAST.

THE NUMBER, LOCATION, AND MARKINGS On each monument are as follows:

Location	Markings	Description
No. 1 Northeast corner	diagram, metal tag	2"x2"x4' wooden post
No. 2 Southeast corner	diagram, metal tag	2"x2"x4' wooden post
No. 3 Southwest corner	diagram, metal tag	2"x2"x4' wooden post
No. 4 Northwest corner	diagram, metal tag	2"x2"x4' wooden post

A CLAIM MAP as required by NRS 517.040 is included as part of the work of location.

DATED this 29th day of JUNE, 1994.

NORTH MINING INC.

BY:

Agent

BOOK 270 PAGE 444

BOOK 270 PAGE 444  
 OFFICIAL RECORDS  
 RECORDED AT THE REQUEST OF  
*North Mining*  
 94 JUL -1 P4:20  
 EUREKA COUNTY, NEVADA  
 M.H. REBALEATI, RECORDER  
 FILE NO. 153364  
 FEES \$ 950

153365

CERTIFICATE OF LOCATION  
NEVADA-LODE MINING CLAIM

KNOW ALL MEN BY THESE PRESENTS, that North Mining Inc., incorporated in Nevada, whose address is 290 Gentry Way, Suite 7, Reno, Nevada 89502, has located and claimed the GR 37 Lode Mining Claim in the following quarter section(s):

SE	1/4	Section 29	Township 21N,	Range 53E	MDB&M
	1/4	Section	Township	Range	MDB&M
	1/4	Section	Township	Range	MDB&M
	1/4	Section	Township	Range	MDB&M

in EUREKA County, Nevada, on the 2nd day of April, 1994.

SAID CLAIM IS A LODE CLAIM, it being situated in the above mentioned County and State, and is approximately 1500 feet long and 600 feet wide, such that 1480 feet is claimed in a WEST direction and 20 feet in an EAST direction from the point of discovery (monument of location), at which the Notice of Location was posted, together with 300 feet on each side of the monument of location and center line of the Claim. The general course of the lode or vein is from the EAST to the WEST.

THE NUMBER, LOCATION, AND MARKINGS On each monument are as follows:

Location	Markings	Description
No. 1 Northeast corner	diagram, metal tag	2"x2"x4' wooden post
No. 2 Southeast corner	diagram, metal tag	2"x2"x4' wooden post
No. 3 Southwest corner	diagram, metal tag	2"x2"x4' wooden post
No. 4 Northwest corner	diagram, metal tag	2"x2"x4' wooden post

A CLAIM MAP as required by NRS 517.040 is included as part of the work of location.

DATED this 29th day of JUNE, 1994.

NORTH MINING INC.

BY:

*[Signature]*  
Agent

BOOK 270 PAGE 445

BOOK 270 PAGE 445  
 OFFICIAL RECORDS  
 RECORDED AT THE REQUEST OF  
*North Mining*  
 '94 JUL -1 P 4:20  
 EUREKA COUNTY, NEVADA  
 M.N. REBAL EATI, RECORDER  
 FILE NO. FEE \$9.50  
 153365

153366

CERTIFICATE OF LOCATION  
NEVADA-LODE MINING CLAIM

KNOW ALL MEN BY THESE PRESENTS, that North Mining Inc., incorporated in Nevada, whose address is 290 Gentry Way, Suite 7, Reno, Nevada 89502, has located and claimed the GR 38 Lode Mining Claim in the following quarter section(s):

SE	1/4	Section 29	Township 21N,	Range 53E	MDB&M
	1/4	Section	Township	Range	MDB&M
	1/4	Section	Township	Range	MDB&M
	1/4	Section	Township	Range	MDB&M

in EUREKA County, Nevada, on the 2nd day of April, 1994.

**SAID CLAIM IS A LODE CLAIM**, it being situated in the above mentioned County and State, and is approximately 1500 feet long and 600 feet wide, such that 1480 feet is claimed in a WEST direction and 20 feet in an EAST direction from the point of discovery (monument of location), at which the Notice of Location was posted, together with 300 feet on each side of the monument of location and center line of the Claim. The general course of the lode or vein is from the EAST to the WEST.

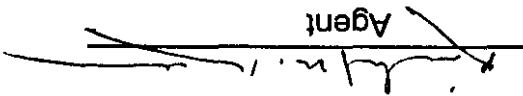
**THE NUMBER, LOCATION, AND MARKINGS** On each monument are as follows:

Location	Markings	Description
No. 1 Northeast corner	diagram, metal tag	2"x2"x4' wooden post
No. 2 Southeast corner	diagram, metal tag	2"x2"x4' wooden post
No. 3 Southwest corner	diagram, metal tag	2"x2"x4' wooden post
No. 4 Northwest corner	diagram, metal tag	2"x2"x4' wooden post

**A CLAIM MAP** as required by NRS 517.040 is included as part of the work of location.

DATED this 29th day of JUNE, 1994.

NORTH MINING INC.

BY:  Agent

BOOK 270 PAGE 46

BOOK 270 PAGE 446  
OFFICIAL RECORDS  
RECORDED AT THE REQUEST OF  
*North Mining*  
94 JUL -1 P 4:20  
EUREKA COUNTY, NEVADA  
MIN. REBAL EATI, RECORDER  
FILE NO. **153366**  
FEE \$ 9.50

153367

CERTIFICATE OF LOCATION  
NEVADA-LODE MINING CLAIM

KNOW ALL MEN BY THESE PRESENTS, that North Mining Inc., incorporated in Nevada, whose address is 290 Gentry Way, Suite 7, Reno, Nevada 89502, has located and claimed the GR 39 Lode Mining Claim in the following quarter section(s):

SE	1/4,	Section 29,	Township 21N,	Range 53E,	MDB&M
	1/4,	Section	, Township	, Range	MDB&M
	1/4,	Section	, Township	, Range	MDB&M
	1/4,	Section	, Township	, Range	MDB&M

in EUREKA County, Nevada, on the 2nd day of April, 1994.

SAID CLAIM IS A LODE CLAIM, it being situated in the above mentioned County and State, and is approximately 1500 feet long and 600 feet wide, such that 1480 feet is claimed in a WEST direction and 20 feet in an EAST direction from the point of discovery (monument of location), at which the Notice of Location was posted, together with 300 feet on each side of the monument of location and center line of the Claim. The general course of the lode or vein is from the EAST to the WEST.

THE NUMBER, LOCATION, AND MARKINGS On each monument are as follows:

Location	Markings	Description
No. 1 Northeast corner	diagram, metal tag	2"x2"x4' wooden post
No. 2 Southeast corner	diagram, metal tag	2"x2"x4' wooden post
No. 3 Southwest corner	diagram, metal tag	2"x2"x4' wooden post
No. 4 Northwest corner	diagram, metal tag	2"x2"x4' wooden post

A CLAIM MAP as required by NRS 517.040 is included as part of the work of location.

DATED this 29th day of JUNE, 1994.

NORTH MINING INC.

BY:

Agent

BOOK 270 PAGE 447  
OFFICIAL RECORDS  
RECORDED AT THE REQUEST OF

North Mining  
94 JUL -1 P4:28

EUREKA COUNTY, NEVADA,  
M.N. REBALEATI, RECORDER  
FILE NO. 950  
FEES \$

153367

BOOK 270 PAGE 447

153368

CERTIFICATE OF LOCATION  
NEVADA-LODE MINING CLAIM

KNOW ALL MEN BY THESE PRESENTS, that North Mining Inc., incorporated in Nevada, whose address is 290 Gentry Way, Suite 7, Reno, Nevada 89502, has located and claimed the GR 40 Lode Mining Claim in the following quarter section(s):

SE	1/4	Section 29	Township 21N	Range 53E	MDB&M
NE	1/4	Section 29	Township 21N	Range 53E	MDB&M
	1/4	Section	Township	Range	MDB&M
	1/4	Section	Township	Range	MDB&M

in EUREKA County, Nevada, on the 2nd day of April, 1994.

**SAID CLAIM IS A LODE CLAIM**, it being situated in the above mentioned County and State, and is approximately 1500 feet long and 600 feet wide, such that 1480 feet is claimed in a WEST direction and 20 feet in an EAST direction from the point of discovery (monument of location), at which the Notice of Location was posted, together with 300 feet on each side of the monument of location and center line of the Claim. The general course of the lode or vein is from the EAST to the WEST.


**THE NUMBER, LOCATION, AND MARKINGS** On each monument are as follows:

Location	Markings	Description
No. 1 Northeast corner	diagram, metal tag	2"x2"x4' wooden post
No. 2 Southeast corner	diagram, metal tag	2"x2"x4' wooden post
No. 3 Southwest corner	diagram, metal tag	2"x2"x4' wooden post
No. 4 Northwest corner	diagram, metal tag	2"x2"x4' wooden post

**A CLAIM MAP** as required by NRS 517.040 is included as part of the work of location.

DATED this 29th day of JUNE, 1994.

**NORTH MINING INC.**

BY:  Agent

BOOK 270 PAGE 448

153368

EUREKA COUNTY, NEVADA  
M.N. REBAL. FILE NO. 94  
RECORDED  
FEE \$ 9.50

BOOK 270 PAGE 448  
OFFICIAL RECORDS  
RECORDED AT THE REQUEST OF  
*North Mining*  
94 JUL -1 P4:20



153369

CERTIFICATE OF LOCATION  
NEVADA-LODE MINING CLAIM

KNOW ALL MEN BY THESE PRESENTS, that North Mining Inc., incorporated in Nevada, whose address is 290 Gentry Way, Suite 7, Reno, Nevada 89502, has located and claimed the GR 42 Lode Mining Claim in the following quarter section(s):

SE	1/4	Section 32	Township 21N,	Range 53E	MDB&M
SW	1/4	Section 32	Township 21N,	Range 53E	MDB&M
	1/4	Section	Township	Range	MDB&M
	1/4	Section	Township	Range	MDB&M

in EUREKA County, Nevada, on the 2nd day of April, 1994.

SAID CLAIM IS A LODE CLAIM, it being situated in the above mentioned County and State, and is approximately 1500 feet long and 600 feet wide, such that 1480 feet is claimed in an EAST direction and 20 feet in a WEST direction from the point of discovery (monument of location), at which the Notice of Location was posted, together with 300 feet on each side of the monument of location and center line of the Claim. The general course of the lode or vein is from the WEST to the EAST.

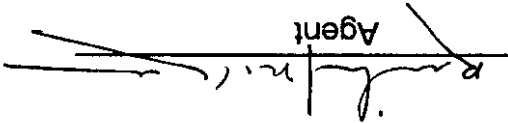
THE NUMBER, LOCATION, AND MARKINGS On each monument are as follows:

Location	Markings	Description
No. 1 Northeast corner	diagram, metal tag	2"x2"x4' wooden post
No. 2 Southeast corner	diagram, metal tag	2"x2"x4' wooden post
No. 3 Southwest corner	diagram, metal tag	2"x2"x4' wooden post
No. 4 Northwest corner	diagram, metal tag	2"x2"x4' wooden post

A CLAIM MAP as required by NRS 517.040 is included as part of the work of location.

DATED this 29th day of JUNE, 1994.

NORTH MINING INC.

BY:  Agent

153369

EUREKA COUNTY, NEVADA  
M.N. REBALANCE, RECORDER  
FILE NO. 950

BOOK 276 PAGE 449  
OFFICIAL RECORDS  
RECORDED AT THE REQUEST OF  
*North Mining*  
94 JUL -1 P4:20

BOOK 270 PAGE 449

153370

CERTIFICATE OF LOCATION  
NEVADA-LODE MINING CLAIM

KNOW ALL MEN BY THESE PRESENTS, that North Mining Inc., incorporated in Nevada, whose address is 290 Gentry Way, Suite 7, Reno, Nevada 89502, has located and claimed the GR 44 Lode Mining Claim in the following quarter section(s):

SE	1/4	Section 32	Township 21N,	Range 53E	MDB&M
SW	1/4	Section 32	Township 21N,	Range 53E	MDB&M
	1/4	Section	Township	Range	MDB&M
	1/4	Section	Township	Range	MDB&M

in EUREKA County, Nevada, on the 2nd day of April, 1994.

SAID CLAIM IS A LODE CLAIM, it being situated in the above mentioned County and State, and is approximately 1500 feet long and 600 feet wide, such that 1480 feet is claimed in an EAST direction and 20 feet in a WEST direction from the point of discovery (monument of location), at which the Notice of Location was posted, together with 300 feet on each side of the monument of location and center line of the Claim. The general course of the lode or vein is from the WEST to the EAST.

THE NUMBER, LOCATION, AND MARKINGS On each monument are as follows:

Location	Markings	Description
No. 1 Northeast corner	diagram, metal tag	2"x2"x4' wooden post
No. 2 Southeast corner	diagram, metal tag	2"x2"x4' wooden post
No. 3 Southwest corner	diagram, metal tag	2"x2"x4' wooden post
No. 4 Northwest corner	diagram, metal tag	2"x2"x4' wooden post

A CLAIM MAP as required by NRS 517.040 is included as part of the work of location.

DATED this 29th day of JUNE, 1994.

NORTH MINING INC.

BY:

*[Signature]*  
Agent

BOOK 270 PAGE 450

BOOK 270 PAGE 450  
 OFFICIAL RECORDS  
 RECORDED AT THE REQUEST OF  
*North Mining*  
 '94 JUL -1 P 4:20  
 EUREKA COUNTY, NEVADA  
 M.N. REBALLETI, RECORDER  
 FILE NO. 153370  
 FEES \$ 9.50

153371

CERTIFICATE OF LOCATION  
NEVADA-LODE MINING CLAIM

KNOW ALL MEN BY THESE PRESENTS, that North Mining Inc., incorporated in Nevada, whose address is 290 Gentry Way, Suite 7, Reno, Nevada 89502, has located and claimed the GR 46 Lode Mining Claim in the following quarter section(s):

SE	1/4	Section 32	Township 21N	Range 53E	MDB&M
SW	1/4	Section 32	Township 21N	Range 53E	MDB&M
	1/4	Section	Township	Range	MDB&M
	1/4	Section	Township	Range	MDB&M

in EUREKA County, Nevada, on the 2nd day of April, 1994.

SAID CLAIM IS A LODE CLAIM, it being situated in the above mentioned County and State, and is approximately 1500 feet long and 600 feet wide, such that 1480 feet is claimed in an EAST direction and 20 feet in a WEST direction from the point of discovery (monument of location), at which the Notice of Location was posted, together with 300 feet on each side of the monument of location and center line of the Claim. The general course of the lode or vein is from the WEST to the EAST.


THE NUMBER, LOCATION, AND MARKINGS On each monument are as follows:

Location	Markings	Description
No. 1 Northeast corner	diagram, metal tag	2"x2"x4' wooden post
No. 2 Southeast corner	diagram, metal tag	2"x2"x4' wooden post
No. 3 Southwest corner	diagram, metal tag	2"x2"x4' wooden post
No. 4 Northwest corner	diagram, metal tag	2"x2"x4' wooden post

A CLAIM MAP as required by NRS 517.040 is included as part of the work of location.

DATED this 29th day of JUNE, 1994.

NORTH MINING INC.

BY:  Agent

BOOK 270 PAGE 451

BOOK 270 PAGE 451  
OFFICIAL RECORDS  
RECORDED AT THE REQUEST OF

*North Mining*  
94 JUL -1 P 4:20

EUREKA COUNTY, NEVADA  
M.N. REBALEATI, RECORDER  
FILE NO. FEE \$950

153371

153372

CERTIFICATE OF LOCATION  
NEVADA-LODE MINING CLAIM

KNOW ALL MEN BY THESE PRESENTS, that North Mining Inc., incorporated in Nevada, whose address is 290 Gentry Way, Suite 7, Reno, Nevada 89502, has located and claimed the GR 48 Lode Mining Claim in the following quarter section(s):

SE	1/4	Section 32	Township 21N,	Range 53E	MDB&M
SW	1/4	Section 32	Township 21N,	Range 53E	MDB&M
	1/4	Section	Township	Range	MDB&M
	1/4	Section	Township	Range	MDB&M

in EUREKA County, Nevada, on the 2nd day of April, 1994.

**SAID CLAIM IS A LODE CLAIM**, it being situated in the above mentioned County and State, and is approximately 1500 feet long and 600 feet wide, such that 1480 feet is claimed in an EAST direction and 20 feet in a WEST direction from the point of discovery (monument of location), at which the Notice of Location was posted, together with 300 feet on each side of the monument of location and center line of the Claim. The general course of the lode or vein is from the WEST to the EAST.


**THE NUMBER, LOCATION, AND MARKINGS** On each monument are as follows:

Location	Markings	Description
No. 1 Northeast corner	diagram, metal tag	2"x2"x4' wooden post
No. 2 Southeast corner	diagram, metal tag	2"x2"x4' wooden post
No. 3 Southwest corner	diagram, metal tag	2"x2"x4' wooden post
No. 4 Northwest corner	diagram, metal tag	2"x2"x4' wooden post

**A CLAIM MAP** as required by NRS 517.040 is included as part of the work of location.

DATED this 29th day of JUNE, 1994.

**NORTH MINING INC.**

BY:  Agent

BOOK 270 PAGE 452

BOOK 270 PAGE 452  
OFFICIAL RECORDS  
RECORDED AT THE REQUEST OF  
*North Mining*  
94 JUL -1 P 4:20

EUREKA COUNTY, NEVADA  
M.H. REBALEATI, RECORDER  
FILE NO. 9950  
FEE \$ 9.50  
**153372**

153373

CERTIFICATE OF LOCATION  
NEVADA-LODE MINING CLAIM

KNOW ALL MEN BY THESE PRESENTS, that North Mining Inc., incorporated in Nevada, whose address is 290 Gentry Way, Suite 7, Reno, Nevada 89502, has located and claimed the GR 50 Lode Mining Claim in the following quarter section(s):

SE	1/4,	Section 32,	Township 21N,	Range 53E,	MDB&M
SW	1/4,	Section 32,	Township 21N,	Range 53E,	MDB&M
NE	1/4,	Section 32,	Township 21N,	Range 53E,	MDB&M
NW	1/4,	Section 32,	Township 21N,	Range 53E,	MDB&M

in EUREKA County, Nevada, on the 2nd day of April, 1994.

SAID CLAIM IS A LODE CLAIM, it being situated in the above mentioned County and State, and is approximately 1500 feet long and 600 feet wide, such that 1480 feet is claimed in an EAST direction and 20 feet in a WEST direction from the point of discovery (monument of location), at which the Notice of Location was posted, together with 300 feet on each side of the monument of location and center line of the Claim. The general course of the lode or vein is from the WEST to the EAST.

THE NUMBER, LOCATION, AND MARKINGS On each monument are as follows:


Location	Markings	Description
No. 1 Northeast corner	diagram, metal tag	2"x2"x4' wooden post
No. 2 Southeast corner	diagram, metal tag	2"x2"x4' wooden post
No. 3 Southwest corner	diagram, metal tag	2"x2"x4' wooden post
No. 4 Northwest corner	diagram, metal tag	2"x2"x4' wooden post

A CLAIM MAP as required by NRS 517.040 is included as part of the work of location.

DATED this 29th day of JUNE, 1994.

NORTH MINING INC.

BY:

  
Agent

BOOK 270 PAGE 453

EUREKA COUNTY, NEVADA  
M.N. REBALLETAL RECORDER  
FILE NO. 153373  
FEES \$9.50

BOOK 270 PAGE 453  
OFFICIAL RECORDS  
RECORDED AT THE REQUEST OF  
North Mining  
94 JUL -1 P 4:20

153374

CERTIFICATE OF LOCATION  
NEVADA-LODE MINING CLAIM

KNOW ALL MEN BY THESE PRESENTS, that North Mining Inc., incorporated in Nevada, whose address is 290 Gentry Way, Suite 7, Reno, Nevada 89502, has located and claimed the GR 52 Lode Mining Claim in the following quarter section(s):

NE	1/4	Section 32	Township 21N,	Range 53E	MDB&M
NW	1/4	Section 32	Township 21N,	Range 53E	MDB&M
	1/4	Section	Township	Range	MDB&M
	1/4	Section	Township	Range	MDB&M

in EUREKA County, Nevada, on the 2nd day of April, 1994.

**SAID CLAIM IS A LODE CLAIM**, it being situated in the above mentioned County and State, and is approximately 1500 feet long and 600 feet wide, such that 1480 feet is claimed in an EAST direction and 20 feet in a WEST direction from the point of discovery (monument of location), at which the Notice of Location was posted, together with 300 feet on each side of the monument of location and center line of the Claim. The general course of the lode or vein is from the WEST to the EAST.


**THE NUMBER, LOCATION, AND MARKINGS** On each monument are as follows:

Location	Markings	Description
No. 1 Northeast corner	diagram, metal tag	2"x2"x4' wooden post
No. 2 Southeast corner	diagram, metal tag	2"x2"x4' wooden post
No. 3 Southwest corner	diagram, metal tag	2"x2"x4' wooden post
No. 4 Northwest corner	diagram, metal tag	2"x2"x4' wooden post

**A CLAIM MAP** as required by NRS 517.040 is included as part of the work of location.

DATED this 29th day of JUNE, 1994.

**NORTH MINING INC.**

BY:  Agent

BOOK 270 PAGE 454

BOOK 270 PAGE 454  
OFFICIAL RECORDS  
RECORDED AT THE REQUEST OF  
*North Mining*  
94 JUL -1 P 4:20  
EUREKA COUNTY, NEVADA  
M.N. REBAL EATL. RECORDER  
FILE NO. 153374  
FEE \$9.50

153375

CERTIFICATE OF LOCATION  
NEVADA-LODE MINING CLAIM

KNOW ALL MEN BY THESE PRESENTS, that North Mining Inc., incorporated in Nevada, whose address is 290 Gentry Way, Suite 7, Reno, Nevada 89502, has located and claimed the GR 54 Lode Mining Claim in the following quarter section(s):

NE	1/4	Section 32	Township 21N,	Range 53E	MDB&M
NW	1/4	Section 32	Township 21N,	Range 53E	MDB&M
	1/4	Section	Township	Range	MDB&M
	1/4	Section	Township	Range	MDB&M

in EUREKA County, Nevada, on the 2nd day of April, 1994.

**SAID CLAIM IS A LODE CLAIM**, it being situated in the above mentioned County and State, and is approximately 1500 feet long and 600 feet wide, such that 1480 feet is claimed in an EAST direction and 20 feet in a WEST direction from the point of discovery (monument of location), at which the Notice of Location was posted, together with 300 feet on each side of the monument of location and center line of the Claim. The general course of the lode or vein is from the WEST to the EAST.


**THE NUMBER, LOCATION, AND MARKINGS** On each monument are as follows:

Location	Markings	Description
No. 1 Northeast corner	diagram, metal tag	2"x2"x4' wooden post
No. 2 Southeast corner	diagram, metal tag	2"x2"x4' wooden post
No. 3 Southwest corner	diagram, metal tag	2"x2"x4' wooden post
No. 4 Northwest corner	diagram, metal tag	2"x2"x4' wooden post

**A CLAIM MAP** as required by NRS 517.040 is included as part of the work of location.

DATED this 29th day of JUNE, 1994.

**NORTH MINING INC.**

BY:  Agent

EUREKA COUNTY, NEVADA  
M. N. REBALEATI, RECORDER  
FILE NO. **153375**  
94 JUL -1 P 420  
Yatch Mining  
BOOK 270 PAGE 455  
OFFICIAL RECORDS  
RECORDED AT THE REQUEST OF

BOOK 270 PAGE 455

**153376**  
**CERTIFICATE OF LOCATION**  
**NEVADA-LODE MINING CLAIM**

**KNOW ALL MEN BY THESE PRESENTS**, that North Mining Inc., incorporated in Nevada, whose address is 290 Gentry Way, Suite 7, Reno, Nevada 89502, has located and claimed the GR 56 Lode Mining Claim in the following quarter section(s):

NE	1/4	Section 32	Township 21N,	Range 53E	MDB&M
NW	1/4	Section 32	Township 21N,	Range 53E	MDB&M
	1/4	Section	Township	Range	MDB&M
	1/4	Section	Township	Range	MDB&M

in EUREKA County, Nevada, on the 2nd day of April, 1994.

**SAID CLAIM IS A LODE CLAIM**, it being situated in the above mentioned County and State, and is approximately 1500 feet long and 600 feet wide, such that 1480 feet is claimed in an EAST direction and 20 feet in a WEST direction from the point of discovery (monument of location), at which the Notice of Location was posted, together with 300 feet on each side of the monument of location and center line of the Claim. The general course of the lode or vein is from the WEST to the EAST.

**THE NUMBER, LOCATION, AND MARKINGS** On each monument are as follows:

<u>Location</u>	<u>Markings</u>	<u>Description</u>
No. 1 Northeast corner	diagram, metal tag	2"x2"x4' wooden post
No. 2 Southeast corner	diagram, metal tag	2"x2"x4' wooden post
No. 3 Southwest corner	diagram, metal tag	2"x2"x4' wooden post
No. 4 Northwest corner	diagram, metal tag	2"x2"x4' wooden post

**A CLAIM MAP** as required by NRS 517.040 is included as part of the work of location.

DATED this 29th day of JUNE, 1994.

**NORTH MINING INC.**

BY:

*[Signature]*  
 Agent

BOOK 270 PAGE 456  
 OFFICIAL RECORDS  
 RECORDED AT THE REQUEST OF  
*North Mining*  
 '94 JUL -1 P4:28

EUREKA COUNTY, NEVADA  
 M.N. REBALEATI, RECORDER  
 FILE NO. *952*

**153376**

BOOK 270 PAGE 456



153377

CERTIFICATE OF LOCATION  
NEVADA-LODE MINING CLAIM

KNOW ALL MEN BY THESE PRESENTS, that North Mining Inc., incorporated in Nevada, whose address is 290 Gentry Way, Suite 7, Reno, Nevada 89502, has located and claimed the GR 58 Lode Mining Claim in the following quarter section(s):

NE	1/4	Section 32	Township 21N,	Range 53E	MDB&M
NW	1/4	Section 32	Township 21N,	Range 53E	MDB&M
	1/4	Section	Township	Range	MDB&M
	1/4	Section	Township	Range	MDB&M

in EUREKA County, Nevada, on the 2nd day of April, 1994.

**SAID CLAIM IS A LODE CLAIM**, it being situated in the above mentioned County and State, and is approximately 1500 feet long and 600 feet wide, such that 1480 feet is claimed in an EAST direction and 20 feet in a WEST direction from the point of discovery (monument of location), at which the Notice of Location was posted, together with 300 feet on each side of the monument of location and center line of the Claim. The general course of the lode or vein is from the WEST to the EAST.

**THE NUMBER, LOCATION, AND MARKINGS** On each monument are as follows:

Location	Markings	Description
No. 1 Northeast corner	diagram, metal tag	2"x2"x4' wooden post
No. 2 Southeast corner	diagram, metal tag	2"x2"x4' wooden post
No. 3 Southwest corner	diagram, metal tag	2"x2"x4' wooden post
No. 4 Northwest corner	diagram, metal tag	2"x2"x4' wooden post

**A CLAIM MAP** as required by NRS 517.040 is included as part of the work of location.

DATED this 29th day of JUNE, 1994.

**NORTH MINING INC.**

BY: *R. Smith*  
Agent

BOOK 270 PAGE 457

BOOK 270 PAGE 457  
OFFICIAL RECORDS  
RECORDED AT THE REQUEST OF

*North Mining*  
94 JUL -1 P 4:20

EUREKA COUNTY, NEVADA  
M.N. REB ALIATI, RECORDER  
FILE NO. *950*

153377

153378

CERTIFICATE OF LOCATION  
NEVADA-LODE MINING CLAIM

KNOW ALL MEN BY THESE PRESENTS, that North Mining Inc., incorporated in Nevada, whose address is 290 Gentry Way, Suite 7, Reno, Nevada 89502, has located and claimed the GR 59 Lode Mining Claim in the following quarter section(s):

SE	1/4	Section 29	Township 21N,	Range 53E	MDB&M
NW	1/4	Section 32	Township 21N,	Range 53E	MDB&M
	1/4	Section	Township	Range	MDB&M
	1/4	Section	Township	Range	MDB&M

in EUREKA County, Nevada, on the 2nd day of April, 1994.

**SAID CLAIM IS A LODE CLAIM**, it being situated in the above mentioned County and State, and is approximately 1500 feet long and 600 feet wide, such that 1480 feet is claimed in a WEST direction and 20 feet in an EAST direction from the point of discovery (monument of location), at which the Notice of Location was posted, together with 300 feet on each side of the monument of location and center line of the Claim. The general course of the lode or vein is from the EAST to the WEST.

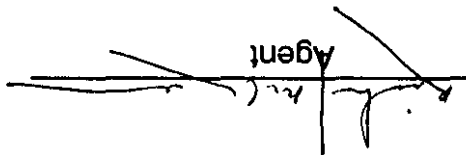
**THE NUMBER, LOCATION, AND MARKINGS** On each monument are as follows:

Location	Markings	Description
No. 1 Northeast corner	diagram, metal tag	2"x2"x4' wooden post
No. 2 Southeast corner	diagram, metal tag	2"x2"x4' wooden post
No. 3 Southwest corner	diagram, metal tag	2"x2"x4' wooden post
No. 4 Northwest corner	diagram, metal tag	2"x2"x4' wooden post

**A CLAIM MAP** as required by NRS 517.040 is included as part of the work of location.

DATED this 29th day of JUNE, 1994.

NORTH MINING INC.

BY:  Agent

BOOK 270 PAGE 458

BOOK 270 PAGE 458  
OFFICIAL RECORDS  
RECORDED AT THE REQUEST OF

*North Mining*  
94 JUL -1 P4:27

EUREKA COUNTY, NEVADA  
M.N. REBALEATI, RECORDER  
FILE NO. 950

153378

153379

CERTIFICATE OF LOCATION  
NEVADA-LODE MINING CLAIM

KNOW ALL MEN BY THESE PRESENTS, that North Mining Inc., incorporated in Nevada, whose address is 290 Gentry Way, Suite 7, Reno, Nevada 89502, has located and claimed the GR 60 Lode Mining Claim in the following quarter section(s):

NE	1/4,	Section 32,	Township 21N,	Range 53E	MDB&M
NW	1/4,	Section 32,	Township 21N,	Range 53E	MDB&M
SE	1/4,	Section 29,	Township 21N,	Range 53E	MDB&M
SW	1/4,	Section 29,	Township 21N,	Range 53E	MDB&M

in EUREKA County, Nevada, on the 2nd day of April, 1994.

**SAID CLAIM IS A LODE CLAIM**, it being situated in the above mentioned County and State, and is approximately 1500 feet long and 600 feet wide, such that 1480 feet is claimed in an EAST direction and 20 feet in a WEST direction from the point of discovery (monument of location), at which the Notice of Location was posted, together with 300 feet on each side of the monument of location and center line of the Claim. The general course of the lode or vein is from the WEST to the EAST.

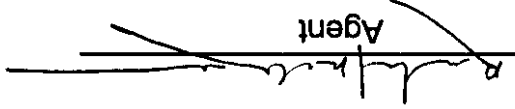
**THE NUMBER, LOCATION, AND MARKINGS** On each monument are as follows:

Location	Markings	Description
No. 1 Northeast corner	diagram, metal tag	2"x2"x4' wooden post
No. 2 Southeast corner	diagram, metal tag	2"x2"x4' wooden post
No. 3 Southwest corner	diagram, metal tag	2"x2"x4' wooden post
No. 4 Northwest corner	diagram, metal tag	2"x2"x4' wooden post

**A CLAIM MAP** as required by NRS 517.040 is included as part of the work of location.

DATED this 29th day of JUNE, 1994.

**NORTH MINING INC.**

BY:  Agent

BOOK 270 PAGE 459

ROOM 270 PAGE 459  
 OFFICIAL RECORDS  
 RECORDED AT THE REQUEST OF  
*North Mining*  
 '94 JUL -1 P4 #2  
 EUREKA COUNTY, NEVADA  
 M.N. REBALEATI, RECORDER  
 FILE NO. **153379**  
 FEE \$9.50

153380

CERTIFICATE OF LOCATION  
NEVADA-LODE MINING CLAIM

KNOW ALL MEN BY THESE PRESENTS, that North Mining Inc., incorporated in Nevada, whose address is 290 Gentry Way, Suite 7, Reno, Nevada 89502, has located and claimed the GR 61 Lode Mining Claim in the following quarter section(s):

SW	1/4	Section 29	Township 21N,	Range 53E	MDB&M
	1/4	Section	Township	Range	MDB&M
	1/4	Section	Township	Range	MDB&M
	1/4	Section	Township	Range	MDB&M

in EUREKA County, Nevada, on the 2nd day of April, 1994.

**SAID CLAIM IS A LODE CLAIM**, it being situated in the above mentioned County and State, and is approximately 1500 feet long and 600 feet wide, such that 1480 feet is claimed in a WEST direction and 20 feet in an EAST direction from the point of discovery (monument of location), at which the Notice of Location was posted, together with 300 feet on each side of the monument of location and center line of the Claim. The general course of the lode or vein is from the EAST to the WEST.

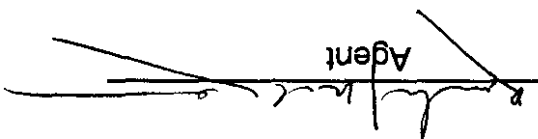
**THE NUMBER, LOCATION, AND MARKINGS** On each monument are as follows:

Location	Markings	Description
No. 1 Northeast corner	diagram, metal tag	2"x2"x4' wooden post
No. 2 Southeast corner	diagram, metal tag	2"x2"x4' wooden post
No. 3 Southwest corner	diagram, metal tag	2"x2"x4' wooden post
No. 4 Northwest corner	diagram, metal tag	2"x2"x4' wooden post

**A CLAIM MAP** as required by NRS 517.040 is included as part of the work of location.

DATED this 29th day of JUNE, 1994.

**NORTH MINING INC.**

BY:  Agent

BOOK 270 PAGE 460

BOOK 270 PAGE 460  
OFFICIAL RECORDS  
RECORDED AT THE REQUEST OF

*North Mining*  
94 JUL -1 P4:Z2

EUREKA COUNTY, NEVADA  
M.N. REBALEATI, RECORDER  
FILE NO. 950

153380

153381

CERTIFICATE OF LOCATION  
NEVADA-LODE MINING CLAIM

KNOW ALL MEN BY THESE PRESENTS, that North Mining Inc., incorporated in Nevada, whose address is 290 Gentry Way, Suite 7, Reno, Nevada 89502, has located and claimed the GR 62 Lode Mining Claim in the following quarter section(s):

SE	1/4	Section 29	Township 21N	Range 53E	MDB&M
SW	1/4	Section 29	Township 21N	Range 53E	MDB&M
	1/4	Section	Township	Range	MDB&M
	1/4	Section	Township	Range	MDB&M

in EUREKA County, Nevada, on the 2nd day of April, 1994.

SAID CLAIM IS A LODE CLAIM, it being situated in the above mentioned County and State, and is approximately 1500 feet long and 600 feet wide, such that 1480 feet is claimed in an EAST direction and 20 feet in a WEST direction from the point of discovery (monument of location), at which the Notice of Location was posted, together with 300 feet on each side of the monument of location and center line of the Claim. The general course of the lode or vein is from the WEST to the EAST.

THE NUMBER, LOCATION, AND MARKINGS On each monument are as follows:

Location	Markings	Description
No. 1 Northeast corner	diagram, metal tag	2"x2"x4" wooden post
No. 2 Southeast corner	diagram, metal tag	2"x2"x4" wooden post
No. 3 Southwest corner	diagram, metal tag	2"x2"x4" wooden post
No. 4 Northwest corner	diagram, metal tag	2"x2"x4" wooden post

A CLAIM MAP as required by NRS 517.040 is included as part of the work of location.

DATED this 29th day of JUNE, 1994.

NORTH MINING INC.

BY:

*[Signature]*  
Agent

BOOK 270 PAGE 461

BOOK 270 PAGE 461  
OFFICIAL RECORDS  
RECORDED AT THE REQUEST OF  
*North Mining*  
94 JUL -1 P 4:22

EUREKA COUNTY, NEVADA  
M.N. REBAL EATH RECORDER  
FILE NO. *950*

153381

153382

CERTIFICATE OF LOCATION  
NEVADA-LODE MINING CLAIM

KNOW ALL MEN BY THESE PRESENTS, that North Mining Inc., incorporated in Nevada, whose address is 290 Gentry Way, Suite 7, Reno, Nevada 89502, has located and claimed the GR 63 Lode Mining Claim in the following quarter section(s):

SW	1/4	Section 29	Township 21N,	Range 53E	MDB&M
	1/4	Section	Township	Range	MDB&M
	1/4	Section	Township	Range	MDB&M
	1/4	Section	Township	Range	MDB&M

in EUREKA County, Nevada, on the 2nd day of April, 1994.

**SAID CLAIM IS A LODE CLAIM**, it being situated in the above mentioned County and State, and is approximately 1500 feet long and 600 feet wide, such that 1480 feet is claimed in a WEST direction and 20 feet in an EAST direction from the point of discovery (monument of location), at which the Notice of Location was posted, together with 300 feet on each side of the monument of location and center line of the Claim. The general course of the lode or vein is from the EAST to the WEST.

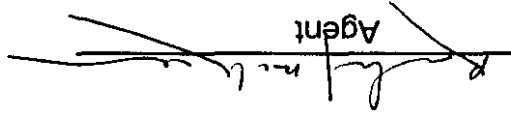
**THE NUMBER, LOCATION, AND MARKINGS** On each monument are as follows:

Location	Markings	Description
No. 1 Northeast corner	diagram, metal tag	2"x2"x4' wooden post
No. 2 Southeast corner	diagram, metal tag	2"x2"x4' wooden post
No. 3 Southwest corner	diagram, metal tag	2"x2"x4' wooden post
No. 4 Northwest corner	diagram, metal tag	2"x2"x4' wooden post

**A CLAIM MAP** as required by NRS 517.040 is included as part of the work of location.

DATED this 29th day of JUNE, 1994.

**NORTH MINING INC.**

BY:  Agent

BOOK 270 PAGE 462

EUREKA COUNTY, NEVADA  
M.N. REBAL EATL. RECORDER  
FILE NO. **153382**

BOOK 270 PAGE 462  
OFFICIAL RECORDS  
RECORDED AT THE REQUEST OF  
*North Mining*  
94 JUL -1 P 4:22

153383

CERTIFICATE OF LOCATION  
NEVADA-LODE MINING CLAIM

KNOW ALL MEN BY THESE PRESENTS, that North Mining Inc., incorporated in Nevada, whose address is 290 Gentry Way, Suite 7, Reno, Nevada 89502, has located and claimed the GR 64 Lode Mining Claim in the following quarter section(s):

SE	1/4	Section 29	Township 21N,	Range 53E	MDB&M
SW	1/4	Section 29	Township 21N,	Range 53E	MDB&M
	1/4	Section	Township	Range	MDB&M
	1/4	Section	Township	Range	MDB&M

in EUREKA County, Nevada, on the 2nd day of April, 1994.

SAID CLAIM IS A LODE CLAIM, it being situated in the above mentioned County and State, and is approximately 1500 feet long and 600 feet wide, such that 1480 feet is claimed in an EAST direction and 20 feet in a WEST direction from the point of discovery (monument of location), at which the Notice of Location was posted, together with 300 feet on each side of the monument of location and center line of the Claim. The general course of the lode or vein is from the WEST to the EAST.


THE NUMBER, LOCATION, AND MARKINGS On each monument are as follows:

Location	Markings	Description
No. 1 Northeast corner	diagram, metal tag	2"x2"x4' wooden post
No. 2 Southeast corner	diagram, metal tag	2"x2"x4' wooden post
No. 3 Southwest corner	diagram, metal tag	2"x2"x4' wooden post
No. 4 Northwest corner	diagram, metal tag	2"x2"x4' wooden post

A CLAIM MAP as required by NRS 517.040 is included as part of the work of location.

DATED this 29th day of JUNE, 1994.

NORTH MINING INC.

BY:  Agent

153383

EUREKA COUNTY, NEVADA  
M.N. REBALEATI, RECORDER  
FILE NO. FEES 950

'94 JUL -1 P4:22

BOOK 270 PAGE 463  
OFFICIAL RECORDS  
RECORDED AT THE REQUEST OF  
North Mining

BOOK 270 PAGE 463

153384

CERTIFICATE OF LOCATION  
NEVADA-LODE MINING CLAIM

KNOW ALL MEN BY THESE PRESENTS, that North Mining Inc., incorporated in Nevada, whose address is 290 Gentry Way, Suite 7, Reno, Nevada 89502, has located and claimed the GR 65 Lode Mining Claim in the following quarter section(s):

SW	1/4	Section 29	Township 21N	Range 53E	MDB&M
	1/4	Section	Township	Range	MDB&M
	1/4	Section	Township	Range	MDB&M
	1/4	Section	Township	Range	MDB&M

in EUREKA County, Nevada, on the 2nd day of April, 1994.

**SAID CLAIM IS A LODE CLAIM**, it being situated in the above mentioned County and State, and is approximately 1500 feet long and 600 feet wide, such that 1480 feet is claimed in a WEST direction and 20 feet in an EAST direction from the point of discovery (monument of location), at which the Notice of Location was posted, together with 300 feet on each side of the monument of location and center line of the Claim. The general course of the lode or vein is from the EAST to the WEST.

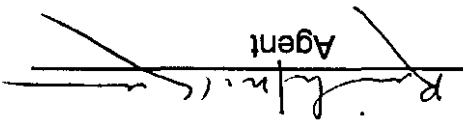
**THE NUMBER, LOCATION, AND MARKINGS** On each monument are as follows:

Location	Markings	Description
No. 1 Northeast corner	diagram, metal tag	2"x2"x4' wooden post
No. 2 Southeast corner	diagram, metal tag	2"x2"x4' wooden post
No. 3 Southwest corner	diagram, metal tag	2"x2"x4' wooden post
No. 4 Northwest corner	diagram, metal tag	2"x2"x4' wooden post

**A CLAIM MAP** as required by NRS 517.040 is included as part of the work of location.

DATED this 29th day of JUNE, 1994.

NORTH MINING INC.

BY:  Agent

153384

EUREKA COUNTY, NEVADA,  
M.N. REBALEATI, RECORDER  
FILE NO. 950

94 JUL -1 P4:27

BOOK 270 PAGE 464  
OFFICIAL RECORDS  
RECORDED AT THE REQUEST OF  
*North Mining*

BOOK 270 PAGE 464



153385

CERTIFICATE OF LOCATION  
NEVADA-LODE MINING CLAIM

KNOW ALL MEN BY THESE PRESENTS, that North Mining Inc., incorporated in Nevada, whose address is 290 Gentry Way, Suite 7, Reno, Nevada 89502, has located and claimed the GR 66 Lode Mining Claim in the following quarter section(s):

SE	1/4	Section 29	Township 21N,	Range 53E	MDB&M
SW	1/4	Section 29	Township 21N,	Range 53E	MDB&M
	1/4	Section	Township	Range	MDB&M
	1/4	Section	Township	Range	MDB&M

in EUREKA County, Nevada, on the 2nd day of April, 1994.

SAID CLAIM IS A LODE CLAIM, it being situated in the above mentioned County and State, and is approximately 1500 feet long and 600 feet wide, such that 1480 feet is claimed in an EAST direction and 20 feet in a WEST direction from the point of discovery (monument of location), at which the Notice of Location was posted, together with 300 feet on each side of the monument of location and center line of the Claim. The general course of the lode or vein is from the WEST to the EAST.

THE NUMBER, LOCATION, AND MARKINGS On each monument are as follows:

Location	Markings	Description
No. 1 Northeast corner	diagram, metal tag	2"x2"x4' wooden post
No. 2 Southeast corner	diagram, metal tag	2"x2"x4' wooden post
No. 3 Southwest corner	diagram, metal tag	2"x2"x4' wooden post
No. 4 Northwest corner	diagram, metal tag	2"x2"x4' wooden post

A CLAIM MAP as required by NRS 517.040 is included as part of the work of location.

DATED this 29th day of JUNE, 1994.

NORTH MINING INC.

BY:

*[Signature]*  
Agent

BOOK 270 PAGE 465

BOOK 270 PAGE 465  
OFFICIAL RECORDS  
RECORDED AT THE REQUEST OF

*North Mining*  
94 JUL -1 P 4:22

EUREKA COUNTY, NEVADA  
M.N. REBALEATI, RECORDER  
FILE NO. *950*

153385

153386

CERTIFICATE OF LOCATION  
NEVADA-LODE MINING CLAIM

KNOW ALL MEN BY THESE PRESENTS, that North Mining Inc., incorporated in Nevada, whose address is 290 Gentry Way, Suite 7, Reno, Nevada 89502, has located and claimed the GR 67 Lode Mining Claim in the following quarter section(s):

SW	1/4	Section 29	Township 21N,	Range 53E	MDB&M
NW	1/4	Section 29	Township 21N,	Range 53E	MDB&M
	1/4	Section	Township	Range	MDB&M
	1/4	Section	Township	Range	MDB&M

in EUREKA County, Nevada, on the 2nd day of April, 1994.

SAID CLAIM IS A LODE CLAIM, it being situated in the above mentioned County and State, and is approximately 1500 feet long and 600 feet wide, such that 1480 feet is claimed in a WEST direction and 20 feet in an EAST direction from the point of discovery (monument of location), at which the Notice of Location was posted, together with 300 feet on each side of the monument of location and center line of the Claim. The general course of the lode or vein is from the EAST to the WEST.

THE NUMBER, LOCATION, AND MARKINGS On each monument are as follows:

Location	Markings	Description
No. 1 Northeast corner	diagram, metal tag	2"x2"x4" wooden post
No. 2 Southeast corner	diagram, metal tag	2"x2"x4" wooden post
No. 3 Southwest corner	diagram, metal tag	2"x2"x4" wooden post
No. 4 Northwest corner	diagram, metal tag	2"x2"x4" wooden post

A CLAIM MAP as required by NRS 517.040 is included as part of the work of location.

DATED this 29th day of JUNE, 1994.

NORTH MINING INC.

BY:

*[Signature]*  
Agent

BOOK 270 PAGE 466

BOOK 270 PAGE 466  
OFFICIAL RECORDS  
RECORDED AT THE REQUEST OF  
*North Mining*  
.94 JUL -1 P 4:22

EUREKA COUNTY, NEVADA  
M.N. REBALEATI, RECORDER  
FILE NO. **153386**  
FEE \$9.50

153387

CERTIFICATE OF LOCATION  
NEVADA-LODE MINING CLAIM

KNOW ALL MEN BY THESE PRESENTS, that North Mining Inc., incorporated in Nevada, whose address is 290 Gentry Way, Suite 7, Reno, Nevada 89502, has located and claimed the GR 68 Lode Mining Claim in the following quarter section(s):

SE	1/4	Section 29	Township 21N,	Range 53E	MDB&M
SW	1/4	Section 29	Township 21N,	Range 53E	MDB&M
NE	1/4	Section 29	Township 21N,	Range 53E	MDB&M
NW	1/4	Section 29	Township 21N,	Range 53E	MDB&M

in EUREKA County, Nevada, on the 2nd day of April, 1994.

SAID CLAIM IS A LODE CLAIM, it being situated in the above mentioned County and State, and is approximately 1500 feet long and 600 feet wide, such that 1480 feet is claimed in an EAST direction and 20 feet in a WEST direction from the point of discovery (monument of location), at which the Notice of Location was posted, together with 300 feet on each side of the monument of location and center line of the Claim. The general course of the lode or vein is from the WEST to the EAST.

THE NUMBER, LOCATION, AND MARKINGS On each monument are as follows:


Location	Markings	Description
No. 1 Northeast corner	diagram, metal tag	2"x2"x4' wooden post
No. 2 Southeast corner	diagram, metal tag	2"x2"x4' wooden post
No. 3 Southwest corner	diagram, metal tag	2"x2"x4' wooden post
No. 4 Northwest corner	diagram, metal tag	2"x2"x4' wooden post

A CLAIM MAP as required by NRS 517.040 is included as part of the work of location.

DATED this 29th day of JUNE, 1994.

NORTH MINING INC.

BY:

  
Agent

BOOK 270 PAGE 467

153387

EUREKA COUNTY, NEVADA  
M.N. REBALANCE, REORDER  
FILE NO. 950

94 JUL -1 P4:27

BOOK 270 PAGE 467  
OFFICIAL RECORDS  
RECORDED AT THE REQUEST OF  
*North Mining*